



The Sizewell C Project

2.4 Access and Rights of Way Plans

May 2020


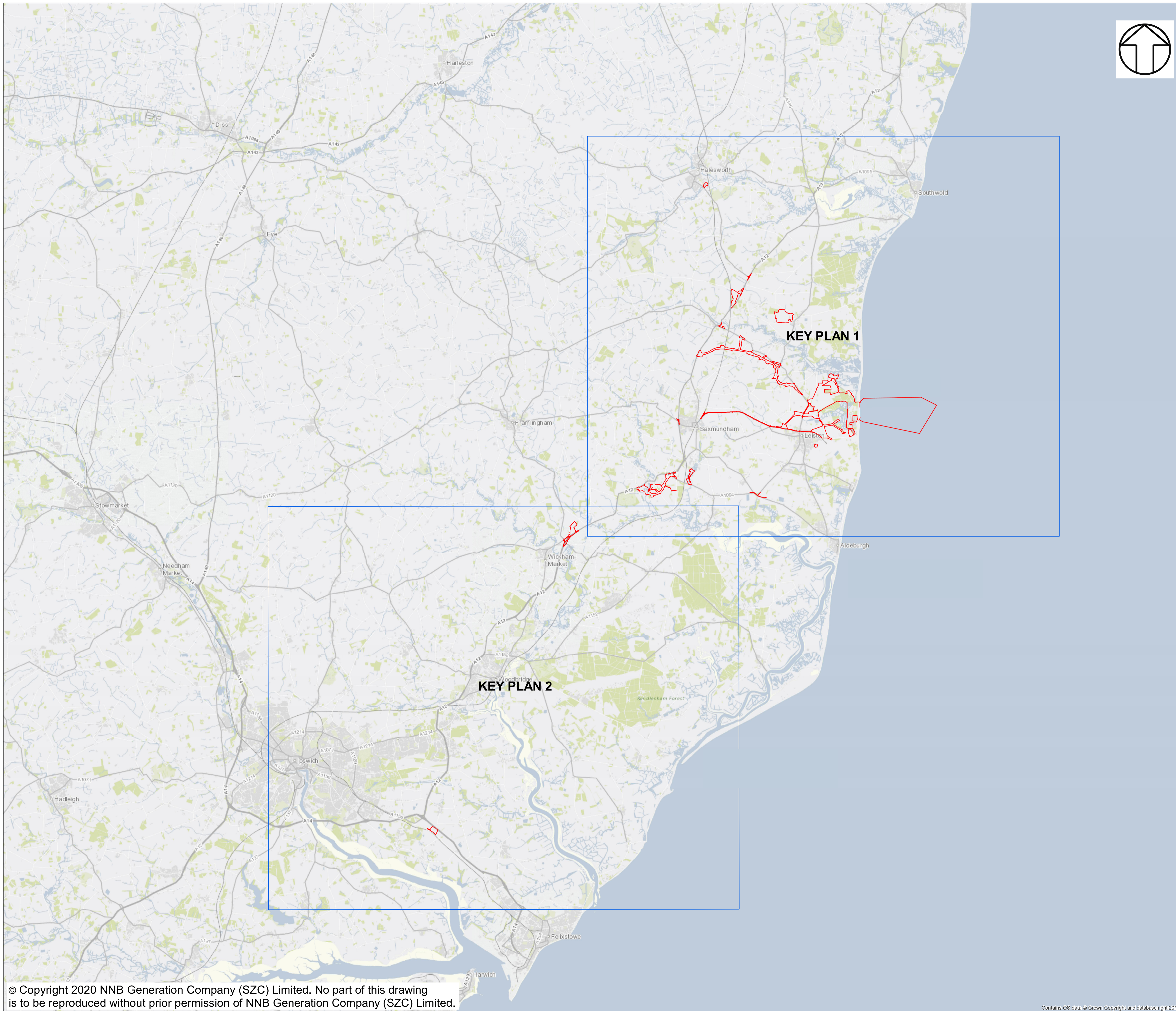
Planning Act 2008
Infrastructure Planning (Applications: Prescribed Forms and Procedure) Regulations 2009

Revision: 1.0
Applicable Regulation: Regulation 5(2)(k)
PINS Reference Number: EN010012



Access and Public Rights of Way Plans – For Approval

Drawing Number	Revision	Drawing Title	Scale	Sheet Size
SZC-SZ0204-XX-000-DRW-100471	01	Rights of Way Plans Overview	1:100,000	A1
SZC-SZ0204-XX-000-DRW-100485	01	Rights of Way Key Plan 1	1:40,000	A1
SZC-SZ0204-XX-000-DRW-100486	01	Rights of Way Key Plan 2	1:40,000	A1
SZC-SZ0204-XX-000-DRW-100342	01	Main Development Site and Rail Rights of Way Plans - Sheet 1 of 27	1:2500	A1
SZC-SZ0204-XX-000-DRW-100344	01	Main Development Site and Rail Rights of Way Plans - Sheet 2 of 27	1:2500	A1
SZC-SZ0204-XX-000-DRW-100346	01	Main Development Site and Rail Rights of Way Plans - Sheet 3 of 27	1:2500	A1
SZC-SZ0204-XX-000-DRW-100343	01	Main Development Site and Rail Rights of Way Plans - Sheet 4 of 27	1:2500	A1
SZC-SZ0204-XX-000-DRW-100347	01	Main Development Site and Rail Rights of Way Plans - Sheet 5 of 27	1:2500	A1
SZC-SZ0204-XX-000-DRW-100345	01	Main Development Site and Rail Rights of Way Plans - Sheet 6 of 27	1:2500	A1
SZC-SZ0204-XX-000-DRW-100357	01	Main Development Site and Rail Rights of Way Plans - Sheet 7 of 27	1:2500	A1
SZC-SZ0204-XX-000-DRW-100358	01	Main Development Site and Rail Rights of Way Plans - Sheet 8 of 27	1:2500	A1
SZC-SZ0204-XX-000-DRW-100359	01	Main Development Site and Rail Rights of Way Plans - Sheet 9 of 27	1:2500	A1
SZC-SZ0204-XX-000-DRW-100360	01	Main Development Site and Rail Rights of Way Plans - Sheet 10 of 27	1:2500	A1
SZC-SZ0204-XX-000-DRW-100418	01	Sports Facilities Rights of Way Plans - Sheet 11 of 27	1:1250	A1
SZC-SZ0204-XX-000-DRW-100483	01	Fen Meadow (Halesworth) Rights of Way Plans - Sheet 12 of 27	1:1250	A1
SZC-SZ0204-XX-000-DRW-100417	01	Fen Meadow (Benhall) Rights of Way Plans - Sheet 13 of 27	1:2500	A1
SZC-SZ0204-XX-000-DRW-100419	01	Marsh Harrier Habitat Rights of Way Plans - Sheet 14 of 27	1:2500	A1
SZC-SZ0204-XX-000-DRW-100334	01	Northern Park and Ride Rights of Way Plans - Sheet 15 of 27	1:2500	A1
SZC-SZ0204-XX-000-DRW-100335	01	Southern Park and Ride Rights of Way Plans - Sheet 16 of 27	1:2500	A1
SZC-SZ0204-XX-000-DRW-100336	01	Two Village Bypass Rights of Way Plans - Sheet 17 of 27	1:2500	A1
SZC-SZ0204-XX-000-DRW-100337	01	Two Village Bypass Rights of Way Plans - Sheet 18 of 27	1:2500	A1
SZC-SZ0204-XX-000-DRW-100338	01	Sizewell Link Road Rights of Way Plans - Sheet 19 of 27	1:2500	A1
SZC-SZ0204-XX-000-DRW-100339	01	Sizewell Link Road Rights of Way Plans - Sheet 20 of 27	1:2500	A1
SZC-SZ0204-XX-000-DRW-100340	01	Sizewell Link Road Rights of Way Plans - Sheet 21 of 27	1:2500	A1
SZC-SZ0204-XX-000-DRW-100341	01	Sizewell Link Road Rights of Way Plans - Sheet 22 of 27	1:2500	A1
SZC-SZ0204-XX-000-DRW-100354	01	Freight Management Facility Rights of Way Plans - Sheet 23 of 27	1:1250	A1
SZC-SZ0204-XX-000-DRW-100348	01	Yoxford Roundabout Rights of Way Plans - Sheet 24 of 27	1:1250	A1
SZC-SZ0204-XX-000-DRW-100353	01	A12/B1119 Junction at Saxmundham Rights of Way Plans - Sheet 25 of 27	1:1250	A1
SZC-SZ0204-XX-000-DRW-100350	01	A1094/B1069 Junction South of Knodishall Rights of Way Plans - Sheet 26 of 27	1:2500	A1
SZC-SZ0204-XX-000-DRW-100352	01	A12 / A144 Junction South of Bramfield Rights of Way Plans - Sheet 27 of 27	1:1250	A1



NOTES

KEY

- ORDER LIMITS
- SHEET LAYOUT

01	FEB 2020	JA	ES	DCO Submission	SZC Co
REVISION	DATE	DRAWN	CHECKED	REASONS FOR REVISION / COMMENTS	APPROVED

NOT PROTECTIVELY MARKED

COPYRIGHT

Reproduced from Ordnance Survey map with the permission of Ordnance Survey on behalf of the controller of Her Majesty's Stationery Office © Crown Copyright (2019). All Rights reserved. NNB GenCo Licence: 0100060408. PROW data source from Suffolk CC on 27/02/2019 under OGL v3.0 are an interpretation of the Definitive Map and Statement, not the Definitive Map itself, and should not be relied on for determining the position or alignment of any public right of way. National Cycle Route data supplied by Sustrans and contains Ordnance Survey data © Crown copyright and database right (2018).



PROJECT:
SIZEWELL C

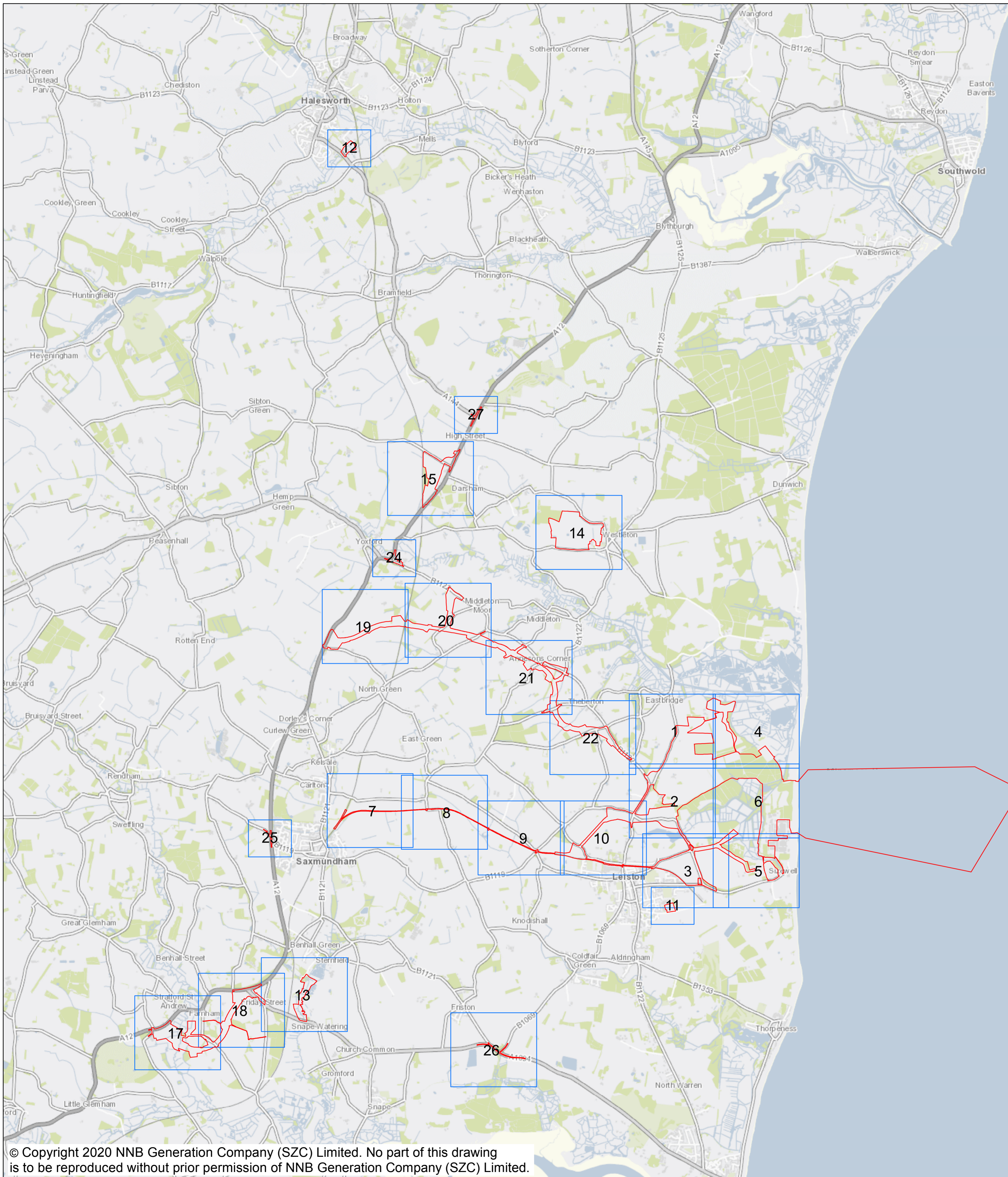
DOCUMENT:
SIZEWELL C
RIGHTS OF WAY PLANS

DRAWING TITLE:
RIGHTS OF WAY PLANS
OVERVIEW

DRAWING NO: SZC-SZ0204-XX-000-DRW-100471	REVISION: 01
---	-----------------

DATE: FEB 2020	DRAWN: JA	SCALE: 1:100,000 @A1
-------------------	--------------	-------------------------





NOTES

KEY

- ORDER LIMITS
- SHEET LAYOUT

01	FEB 2020	JA	ES	DCO Submission	SZC Co
REVISION	DATE	DRAWN	CHECKED	REASONS FOR REVISION / COMMENTS	APPROVED

NOT PROTECTIVELY MARKED

COPYRIGHT
 Reproduced from Ordnance Survey map with the permission of Ordnance Survey on behalf of the controller of Her Majesty's Stationery Office © Crown Copyright (2019). All Rights reserved.
 NNB GenCo Licence: 0100060408.
 PROW data source from Suffolk CC on 27/02/2019 under OGL v3.0 are an interpretation of the Definitive Map and Statement, not the Definitive Map itself, and should not be relied on for determining the position or alignment of any public right of way.
 National Cycle Route data supplied by Sustrans and contains Ordnance Survey data © Crown copyright and database right (2018).

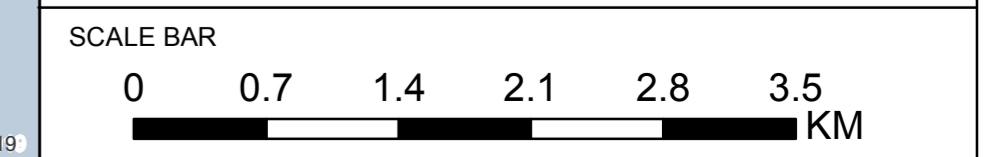


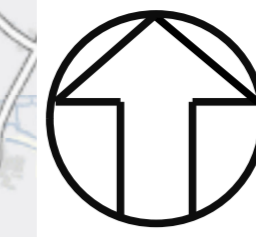
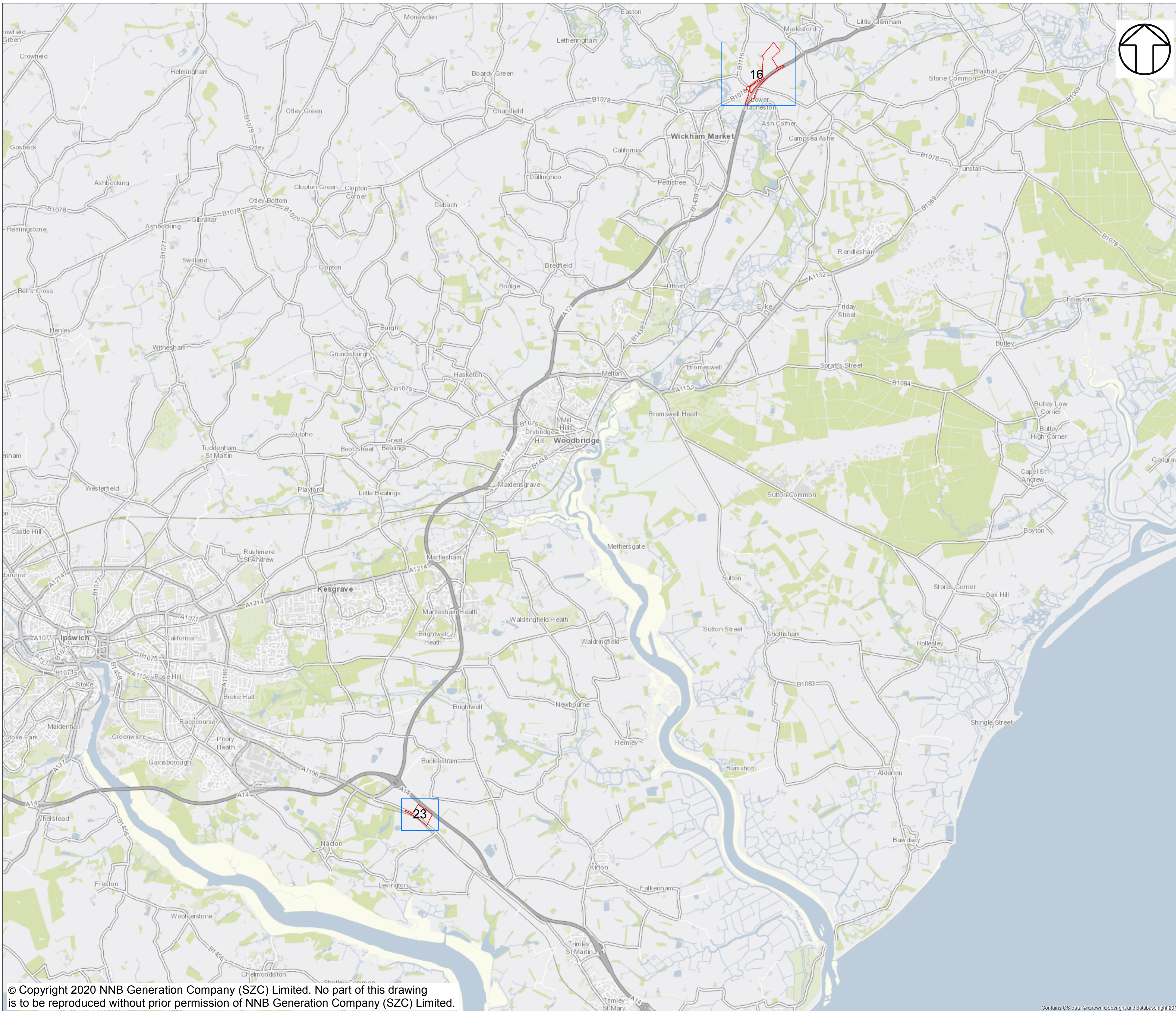
PROJECT:
 SIZEWELL C

DOCUMENT:
 SIZEWELL C
 RIGHTS OF WAY PLANS

DRAWING TITLE:
 RIGHTS OF WAY PLANS
 KEY PLAN 1

DRAWING NO: SZC-SZ0204-XX-000-DRW-100485	REVISION: 01
DATE: MAR 2020	DRAWN: JA
	SCALE: 1:40,000 @A1





NOTES

KEY

- ORDER LIMITS
- SHEET LAYOUT

01	FEB 2020	JA	ES	DCO Submission	SZC Co
REVISION	DATE	DRAWN	CHECKED	REASONS FOR REVISION / COMMENTS	APPROVED

NOT PROTECTIVELY MARKED

COPYRIGHT
 Reproduced from Ordnance Survey map with the permission of Ordnance Survey on behalf of the controller of Her Majesty's Stationery Office © Crown Copyright (2019). All Rights reserved.
 NNB GenCo Licence: 0100060408.
 PROW data source from Suffolk CC on 27/02/2019 under OGL v3.0 are an interpretation of the Definitive Map and Statement, not the Definitive Map itself, and should not be relied on for determining the position or alignment of any public right of way.
 National Cycle Route data supplied by Sustrans and contains Ordnance Survey data © Crown copyright and database right (2018).

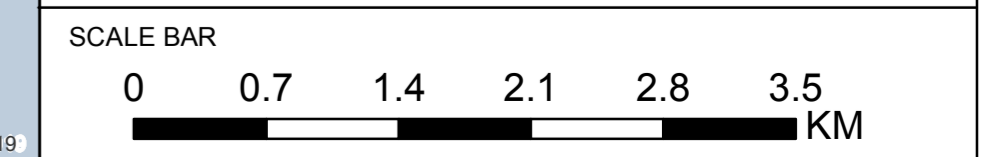


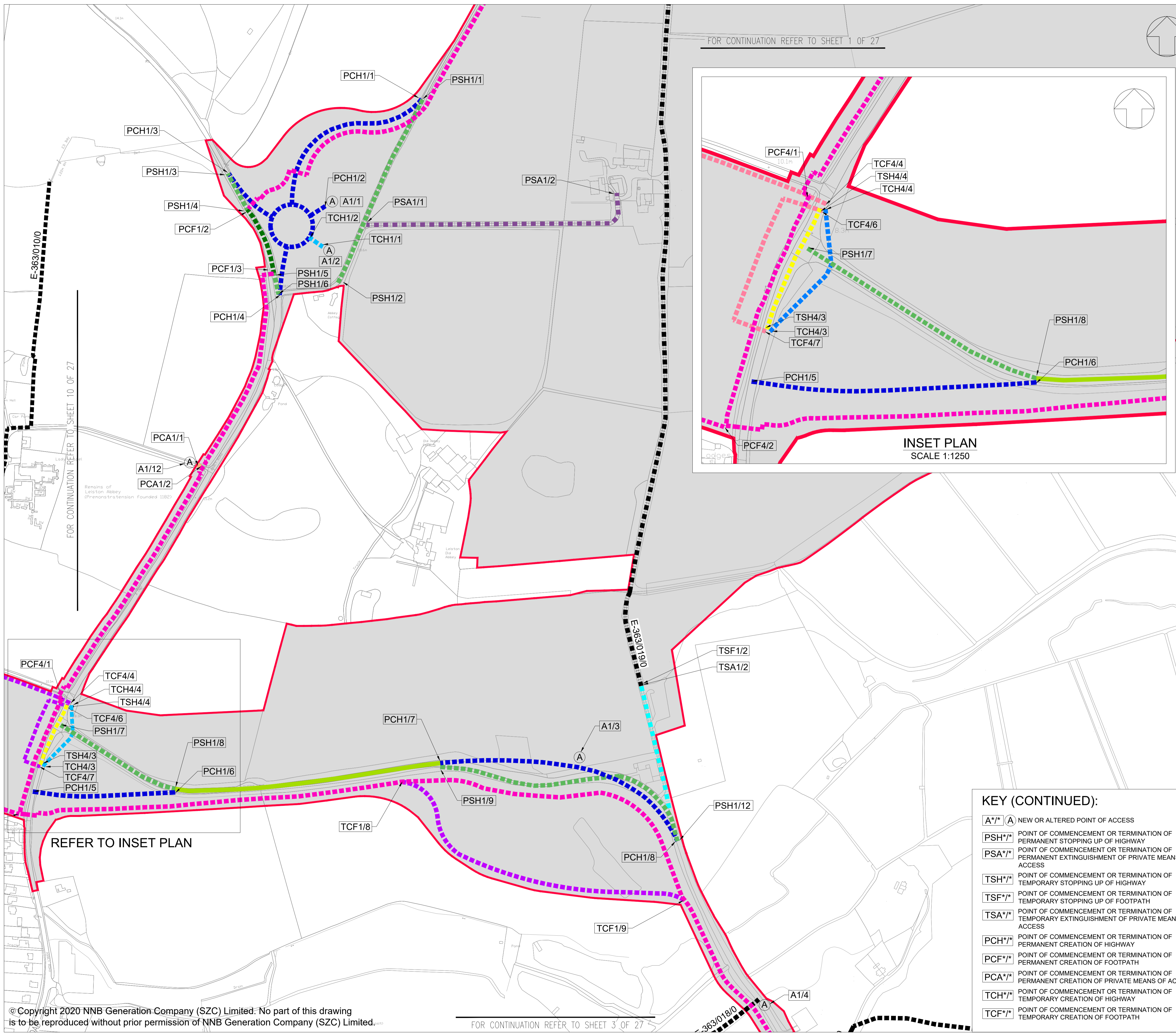
PROJECT:
 SIZEWELL C

DOCUMENT:
 SIZEWELL C
 RIGHTS OF WAY PLANS

DRAWING TITLE:
 RIGHTS OF WAY PLANS
 KEY PLAN 2

DRAWING NO: SZC-SZ0204-XX-000-DRW-100486	REVISION: 01
DATE: MAR 2020	DRAWN: JA
SCALE: 1:40,000 @A1	





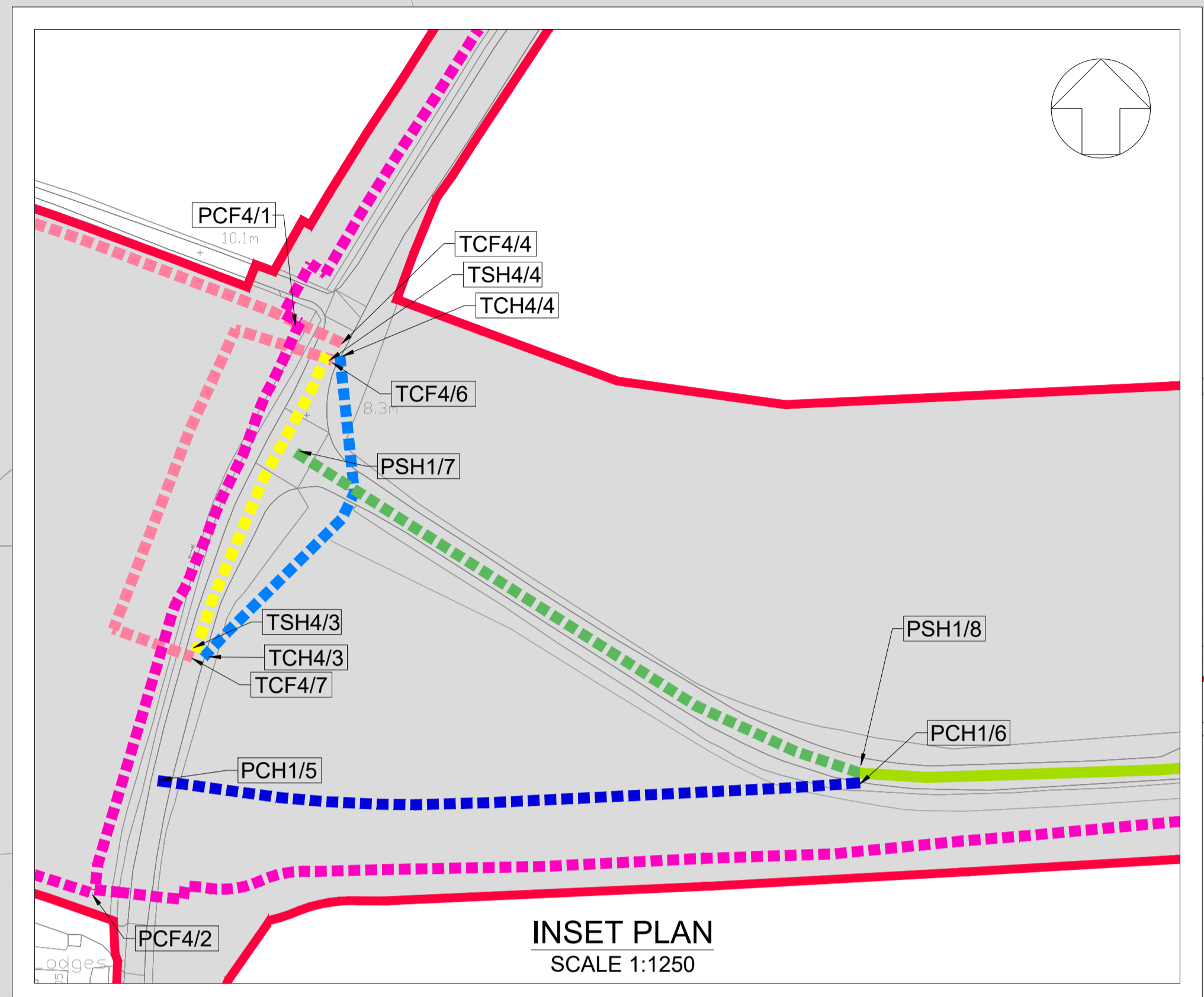
NOTES:

ALL FOOTPATHS, CYCLEPATHS, BRIDLEWAYS, BYWAYS AND RESTRICTED BYWAYS ARE REFERRED TO AS FOOTPATHS.

ALL PUBLIC HIGHWAYS SHOWN ON THIS DRAWING, INCLUDING THOSE WITH ADJACENT FOOTWAYS AND CYCLEWAYS, ARE REFERRED TO AS HIGHWAY.

KEY:

- ORDER LIMITS
- EXISTING FOOTPATH TO BE RETAINED
- NEW PERMANENT HIGHWAY
- NEW PERMANENT FOOTPATH
- PERMANENT STOPPING UP OF HIGHWAY
- INDICATIVE ROUTE OF NEW TEMPORARY HIGHWAY
- HIGHWAY TO BE TEMPORARILY STOPPED UP AND REINSTATED
- TEMPORARY STOPPING UP OF FOOTPATH
- HIGHWAY PERMANENTLY CONVERTED TO FOOTPATH
- INDICATIVE ROUTE OF NEW TEMPORARY FOOTPATH
- FOOTPATH AND PRESUMED HIGHWAY TO BE RETAINED
- PERMANENT EXTINGUISHMENT OF PRIVATE MEANS OF ACCESS
- EXISTING FOOTPATH AND PRESUMED PRIVATE MEANS OF ACCESS TO BE TEMPORARILY STOPPED UP AND REINSTATED
- EXISTING HIGHWAY TO BE RETAINED AND BRIDLEWAY DESIGNATION TO BE REMOVED
- NEW PERMANENT PRIVATE MEANS OF ACCESS



INSET PLAN
SCALE 1:1250

REVISION	DATE	DRAWN/CHECKED	REASONS FOR REVISION / COMMENTS	APPROVED
01	FEB 2020	M.W.	ES DCO SUBMISSION	SZC Co

NOT PROTECTIVELY MARKED

COPYRIGHT:

Reproduced from Ordnance Survey map with the permission of Ordnance Survey on behalf of the controller of Her Majesty's Stationery Office © Crown copyright (2019). All Rights reserved. NNB GenCo Licence: 0100060408
 PROW data sourced from Suffolk CC on 27/02/2019 under OGL v3.0 are an interpretation of the Definitive Map and Statement, not the Definitive Map itself, and should not be relied on for determining the position or alignment of any public right of way.
 National Cycle Route data supplied by Sustrans and contains Ordnance Survey data © Crown copyright and database right (2018).



PROJECT:
SIZEWELL C

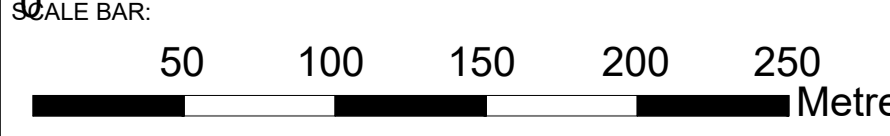
DOCUMENT:
RIGHTS OF WAY PLANS
REGULATION 5(2)(K)

DRAWING TITLE:
MAIN DEVELOPMENT SITE AND RAIL
RIGHTS OF WAY PLANS - SHEET 2 OF 27

DRAWING NO:
SZC-SZ0204-XX-000-DRW-100344

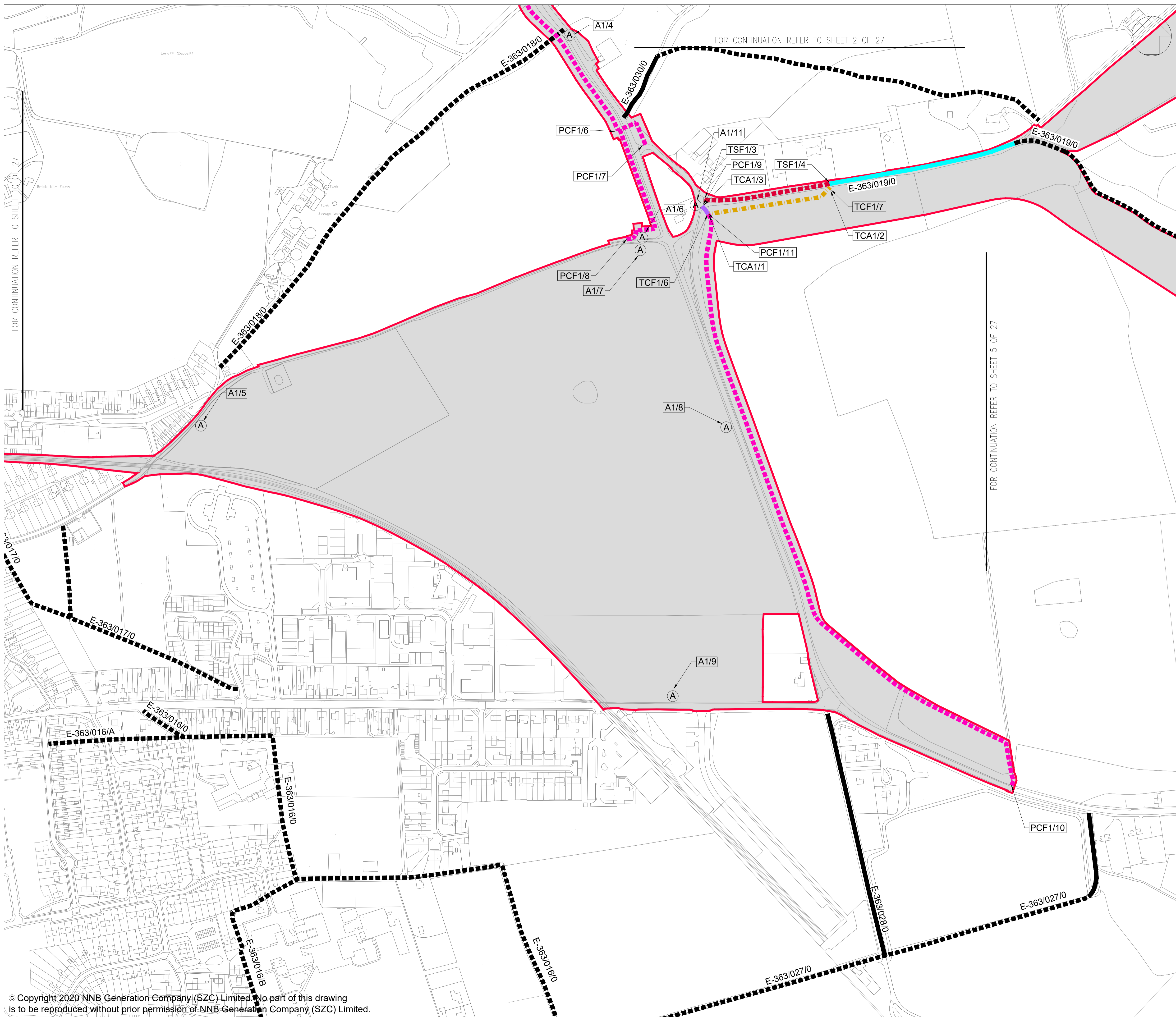
REVISION:
01

DATE: FEB 2020
 DRAWN: M.W.
 SCALE: 1:2,500 @ A1



KEY (CONTINUED):

- A*/*** **A** NEW OR ALTERED POINT OF ACCESS
- PSH*/*** POINT OF COMMENCEMENT OR TERMINATION OF PERMANENT STOPPING UP OF HIGHWAY
- PSA*/*** POINT OF COMMENCEMENT OR TERMINATION OF PERMANENT EXTINGUISHMENT OF PRIVATE MEANS OF ACCESS
- TSH*/*** POINT OF COMMENCEMENT OR TERMINATION OF TEMPORARY STOPPING UP OF HIGHWAY
- TSF*/*** POINT OF COMMENCEMENT OR TERMINATION OF TEMPORARY STOPPING UP OF FOOTPATH
- TSA*/*** POINT OF COMMENCEMENT OR TERMINATION OF TEMPORARY EXTINGUISHMENT OF PRIVATE MEANS OF ACCESS
- PCH*/*** POINT OF COMMENCEMENT OR TERMINATION OF PERMANENT CREATION OF HIGHWAY
- PCF*/*** POINT OF COMMENCEMENT OR TERMINATION OF PERMANENT CREATION OF FOOTPATH
- PCA*/*** POINT OF COMMENCEMENT OR TERMINATION OF PERMANENT CREATION OF PRIVATE MEANS OF ACCESS
- TCH*/*** POINT OF COMMENCEMENT OR TERMINATION OF TEMPORARY CREATION OF HIGHWAY
- TCF*/*** POINT OF COMMENCEMENT OR TERMINATION OF TEMPORARY CREATION OF FOOTPATH



NOTES:

ALL FOOTPATHS, CYCLEPATHS, BRIDLEWAYS, BYWAYS AND RESTRICTED BYWAYS ARE REFERRED TO AS FOOTPATHS.

ALL PUBLIC HIGHWAYS SHOWN ON THIS DRAWING, INCLUDING THOSE WITH ADJACENT FOOTWAYS AND CYCLEWAYS, ARE REFERRED TO AS HIGHWAY.

KEY:

- ORDER LIMITS
- EXISTING FOOTPATH TO BE RETAINED
- FOOTPATH AND PRESUMED PRIVATE MEANS OF ACCESS TO BE TEMPORARILY STOPPED UP AND REINSTATED
- EXISTING FOOTPATH AND PRIVATE MEANS OF ACCESS TO BE RETAINED
- NEW PERMANENT FOOTPATH
- FOOTPATH AND PRESUMED PRIVATE MEANS OF ACCESS TO BE RETAINED
- INDICATIVE ROUTE OF NEW TEMPORARY FOOTPATH AND PRIVATE MEANS OF ACCESS
- TEMPORARY PRIVATE MEANS OF ACCESS AND PERMANENT FOOTPATH
- A*/A NEW OR ALTERED POINT OF ACCESS
- TSF*/A POINT OF COMMENCEMENT OR TERMINATION OF TEMPORARY STOPPING UP OF FOOTPATH AND PRESUMED HIGHWAY
- PCF*/A POINT OF COMMENCEMENT OR TERMINATION OF PERMANENT CREATION OF FOOTPATH
- TCF*/A POINT OF COMMENCEMENT OR TERMINATION OF TEMPORARY CREATION OF FOOTPATH
- TCA*/A POINT OF COMMENCEMENT OR TERMINATION OF TEMPORARY CREATION OF PRIVATE MEANS OF ACCESS

01	FEB 2020	MW	ES	DCO SUBMISSION	SZC Co
REVISION	DATE	DRAWN/CHECKED	REASONS FOR REVISION / COMMENTS		APPROVED

NOT PROTECTIVELY MARKED

COPYRIGHT:
 Reproduced from Ordnance Survey map with the permission of Ordnance Survey on behalf of the controller of Her Majesty's Stationery Office © Crown copyright (2019). All Rights reserved. NNB GenCo Licence: 0100060408
 PROW data sourced from Suffolk CC on 27/02/2019 under OGL v3.0 are an interpretation of the Definitive Map and Statement, not the Definitive Map itself, and should not be relied on for determining the position or alignment of any public right of way.
 National Cycle Route data supplied by Sustrans and contains Ordnance Survey data © Crown copyright and database right (2018).



PROJECT:
 SIZEWELL C

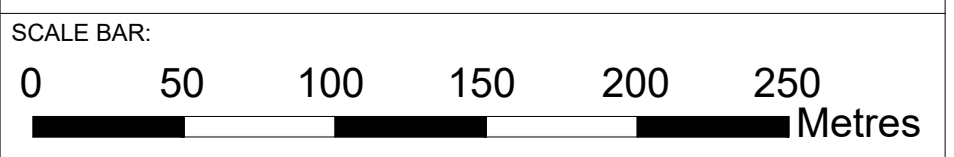
DOCUMENT:
 RIGHTS OF WAY PLANS
 REGULATION 5(2)(K)

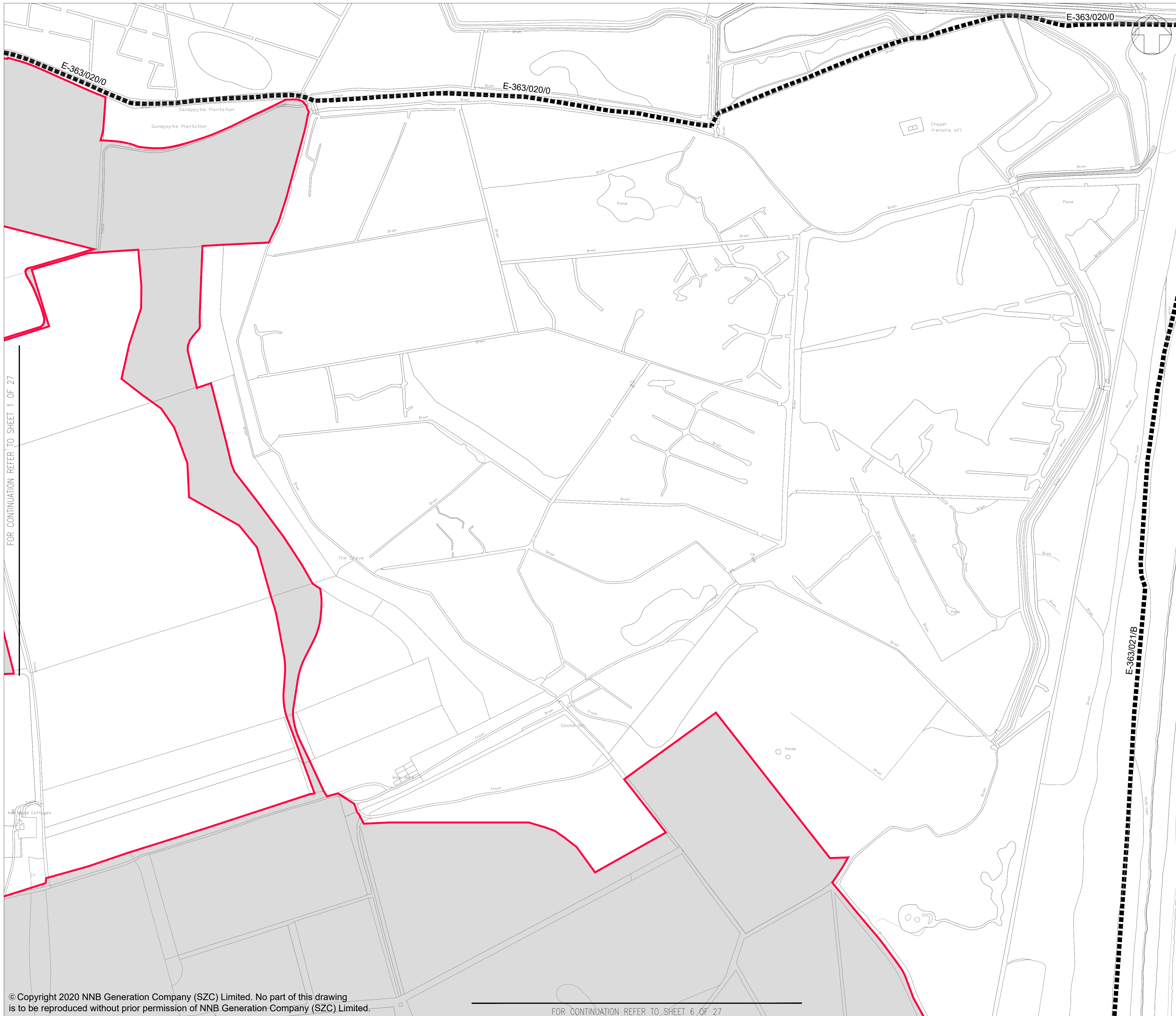
DRAWING TITLE:
 MAIN DEVELOPMENT SITE AND RAIL
 RIGHTS OF WAY PLANS - SHEET 3 OF 27

DRAWING NO:
 SZC-SZ0204-XX-000-DRW-100346



REVISION:
 01

DATE: FEB 2020 DRAWN: M.W. SCALE: 1:2,500 @ A1





NOTES:
 ALL FOOTPATHS, CYCLEPATHS, BRIDLEWAYS, BYWAYS AND RESTRICTED BYWAYS ARE REFERRED TO AS FOOTPATHS.
 ALL PUBLIC HIGHWAYS SHOWN ON THIS DRAWING, INCLUDING THOSE WITH ADJACENT FOOTWAYS AND CYCLEWAYS, ARE REFERRED TO AS HIGHWAY.

KEY:
 ORDER LIMITS
 EXISTING FOOTPATH TO BE RETAINED

FOR CONTINUATION REFER TO SHEET 1 OF 27

01	FEB 2020	MW	ES	DCO SUBMISSION	SZC Co
REVISION	DATE	DRAWN/CHECKED	REASONS FOR REVISION / COMMENTS		APPROVED

NOT PROTECTIVELY MARKED

COPYRIGHT:
 Reproduced from Ordnance Survey map with the permission of Ordnance Survey on behalf of the controller of Her Majesty's Stationery Office © Crown copyright (2019). All Rights reserved. NNB GenCo Licence: 0100060408
 PROW data sourced from Suffolk CC on 27/02/2019 under OGL v3.0 are an interpretation of the Definitive Map and Statement, not the Definitive Map itself, and should not be relied on for determining the position or alignment of any public right of way.
 National Cycle Route data supplied by Sustrans and contains Ordnance Survey data © Crown copyright and database right (2018).



PROJECT:
 SIZEWELL C

DOCUMENT:
 RIGHTS OF WAY PLANS
 REGULATION 5(2)(K)

DRAWING TITLE:
 MAIN DEVELOPMENT SITE AND RAIL
 RIGHTS OF WAY PLANS - SHEET 4 OF 27

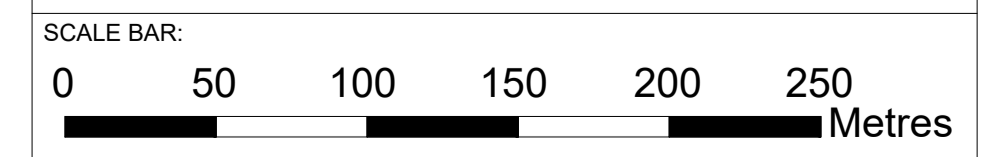
DRAWING NO:
 SZC-SZ0204-XX-000-DRW-100343

REVISION:
 01

DATE:
 FEB 2020

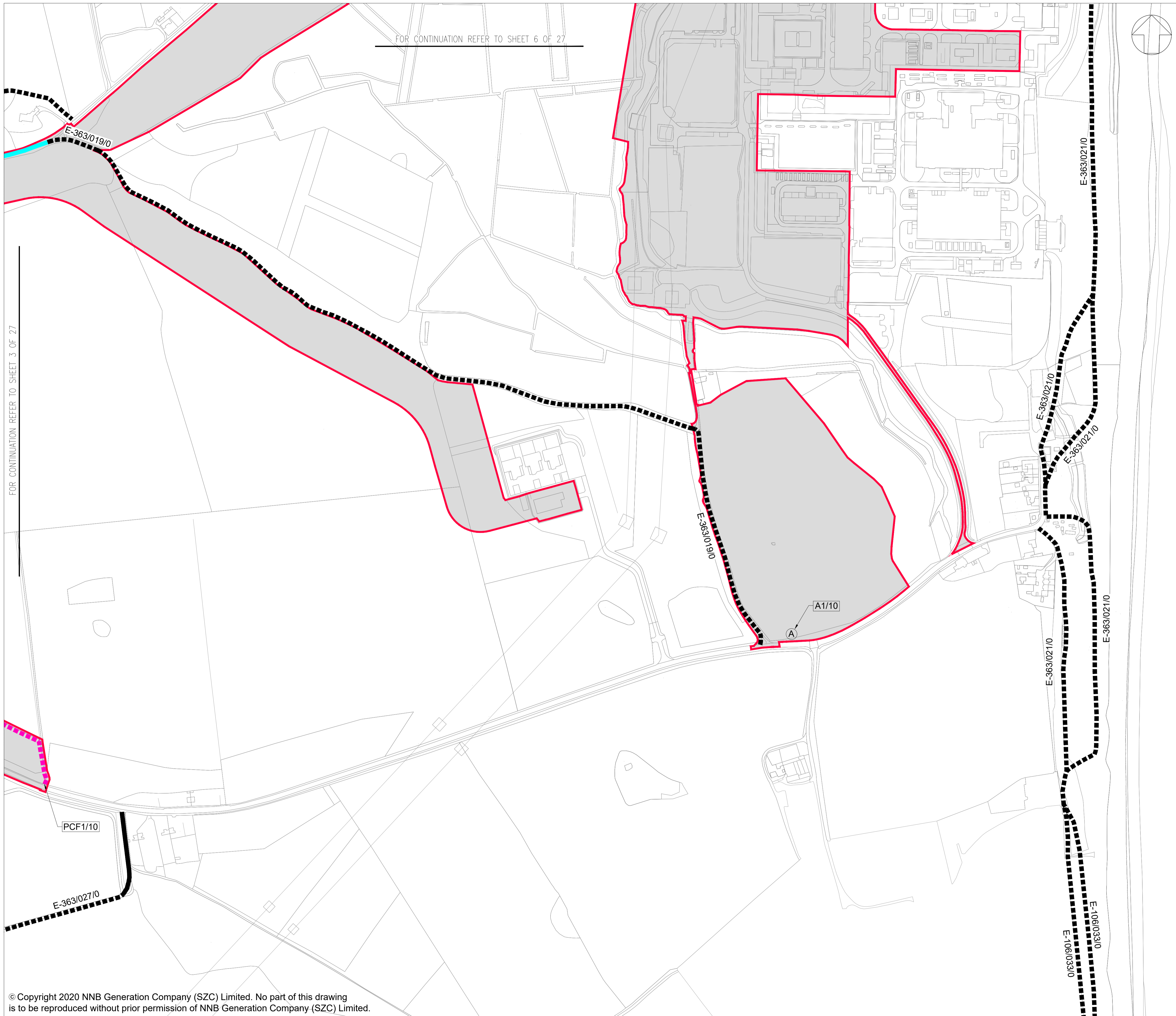
DRAWN:
 M.W.

SCALE:
 1:2,500 @ A1



© Copyright 2020 NNB Generation Company (SZC) Limited. No part of this drawing is to be reproduced without prior permission of NNB Generation Company (SZC) Limited.

FOR CONTINUATION REFER TO SHEET 6 OF 27



FOR CONTINUATION REFER TO SHEET 6 OF 27

FOR CONTINUATION REFER TO SHEET 3 OF 27

NOTES:

ALL FOOTPATHS, CYCLEPATHS, BRIDLEWAYS, BYWAYS AND RESTRICTED BYWAYS ARE REFERRED TO AS FOOTPATHS.

ALL PUBLIC HIGHWAYS SHOWN ON THIS DRAWING, INCLUDING THOSE WITH ADJACENT FOOTWAYS AND CYCLEWAYS, ARE REFERRED TO AS HIGHWAY.

KEY:

- ORDER LIMITS
- EXISTING FOOTPATH TO BE RETAINED
- EXISTING PRIVATE MEANS OF ACCESS TO BE RETAINED
- NEW PERMANENT FOOTPATH
- FOOTPATH AND PRESUMED PRIVATE MEANS OF ACCESS TO BE RETAINED
- A*/* A NEW OR ALTERED POINT OF ACCESS
- PCF*/* POINT OF COMMENCEMENT OR TERMINATION OF PERMANENT CREATION OF FOOTPATH

01	FEB 2020	MW	ES	DCO SUBMISSION	SZC Co
REVISION	DATE	DRAWN/CHECKED	REASONS FOR REVISION / COMMENTS		APPROVED

NOT PROTECTIVELY MARKED

COPYRIGHT:
 Reproduced from Ordnance Survey map with the permission of Ordnance Survey on behalf of the controller of Her Majesty's Stationery Office © Crown copyright (2019). All Rights reserved. NNB GenCo Licence: 0100060408
 PROW data sourced from Suffolk CC on 27/02/2019 under OGL v3.0 are an interpretation of the Definitive Map and Statement, not the Definitive Map itself, and should not be relied on for determining the position or alignment of any public right of way.
 National Cycle Route data supplied by Sustrans and contains Ordnance Survey data © Crown copyright and database right (2018).



PROJECT:
 SIZEWELL C

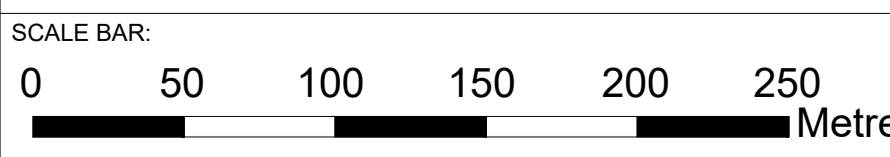
DOCUMENT:
 RIGHTS OF WAY PLANS
 REGULATION 5(2)(K)

DRAWING TITLE:
 MAIN DEVELOPMENT SITE AND RAIL
 RIGHTS OF WAY PLANS - SHEET 5 OF 27

DRAWING NO:
 SZC-SZ0204-XX-000-DRW-100347

REVISION:
 01

DATE: FEB 2020 DRAWN: M.W. SCALE: 1:2,500 @ A1



FOR CONTINUATION REFER TO SHEET 4 OF 27

FOR CONTINUATION REFER TO SHEET 2 OF 27









FOR CONTINUATION REFER TO SHEET 5 OF 27

NOTES:

ALL FOOTPATHS, CYCLEPATHS, BRIDLEWAYS, BYWAYS AND RESTRICTED BYWAYS ARE REFERRED TO AS FOOTPATHS.

ALL PUBLIC HIGHWAYS SHOWN ON THIS DRAWING, INCLUDING THOSE WITH ADJACENT FOOTPATHS AND CYCLEWAYS, ARE REFERRED TO AS HIGHWAY.

KEY:

-  ORDER LIMITS
-  EXISTING FOOTPATH TO BE RETAINED
-  NEW PERMANENT FOOTPATH
-  PERMANENT STOPPING UP OF FOOTPATH
-  INDICATIVE ROUTE OF NEW TEMPORARY FOOTPATH
-  POINT OF COMMENCEMENT OR TERMINATION OF PERMANENT STOPPING UP OF FOOTPATH
-  POINT OF COMMENCEMENT OR TERMINATION OF PERMANENT CREATION OF FOOTPATH
-  POINT OF COMMENCEMENT OR TERMINATION OF TEMPORARY CREATION OF FOOTPATH

REVISION	DATE	DRAWN/CHECKED	REASONS FOR REVISION / COMMENTS	APPROVED	
01	FEB 2020	MW	ES	DCO SUBMISSION	SZC Co

NOT PROTECTIVELY MARKED

COPYRIGHT:
 Reproduced from Ordnance Survey map with the permission of Ordnance Survey on behalf of the controller of Her Majesty's Stationery Office © Crown copyright (2019). All Rights reserved. NNB GenCo Licence: 0100060408
 PROW data sourced from Suffolk CC on 27/02/2019 under OGL v3.0 are an interpretation of the Definitive Map and Statement, not the Definitive Map itself, and should not be relied on for determining the position or alignment of any public right of way.
 National Cycle Route data supplied by Sustrans and contains Ordnance Survey data © Crown copyright and database right (2018).



PROJECT:
SIZEWELL C


DOCUMENT:
RIGHTS OF WAY PLANS
REGULATION 5(2)(K)

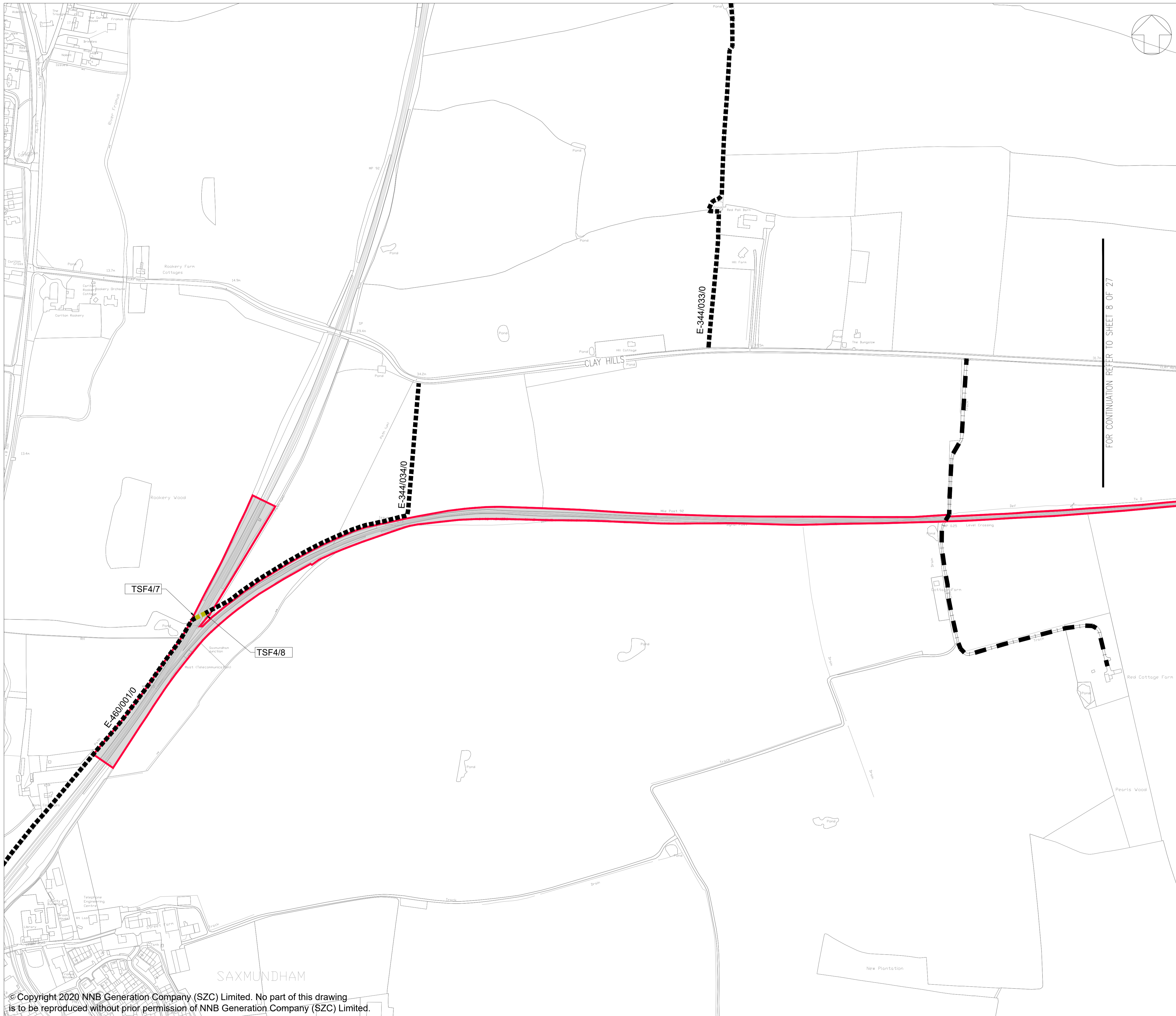
DRAWING TITLE:
MAIN DEVELOPMENT SITE AND RAIL
RIGHTS OF WAY PLANS - SHEET 6 OF 27

DRAWING NO:
SZC-SZ0204-XX-000-DRW-100345

REVISION:
01

DATE: FEB 2020 DRAWN: M.W. SCALE: 1:2,500 @ A1

SCALE BAR:

 0 50 100 150 200 250 Metres



NOTES:

ALL FOOTPATHS, CYCLEPATHS, BRIDLEWAYS, BYWAYS AND RESTRICTED BYWAYS ARE REFERRED TO AS FOOTPATHS.

ALL PUBLIC HIGHWAYS SHOWN ON THIS DRAWING, INCLUDING THOSE WITH ADJACENT FOOTWAYS AND CYCLEWAYS, ARE REFERRED TO AS HIGHWAY.

KEY:

- ORDER LIMITS
- EXISTING FOOTPATH TO BE RETAINED
- | EXISTING PRIVATE MEANS OF ACCESS TO BE RETAINED
- TEMPORARY STOPPING UP OF FOOTPATH
- TSF*/* POINT OF COMMENCEMENT OR TERMINATION OF TEMPORARY STOPPING UP OF FOOTPATH

01	FEB 2020	MW	ES	DCO SUBMISSION	SZC Co
REVISION	DATE	DRAWN/CHECKED	REASONS FOR REVISION / COMMENTS		APPROVED

NOT PROTECTIVELY MARKED

COPYRIGHT:
 Reproduced from Ordnance Survey map with the permission of Ordnance Survey on behalf of the controller of Her Majesty's Stationery Office © Crown copyright (2019). All Rights reserved. NNB GenCo Licence: 0100060408
 PROW data sourced from Suffolk CC on 27/02/2019 under OGL v3.0 are an interpretation of the Definitive Map and Statement, not the Definitive Map itself, and should not be relied on for determining the position or alignment of any public right of way.
 National Cycle Route data supplied by Sustrans and contains Ordnance Survey data © Crown copyright and database right (2018).



PROJECT:
 SIZEWELL C

DOCUMENT:
 RIGHTS OF WAY PLANS
 REGULATION 5(2)(K)

DRAWING TITLE:
 MAIN DEVELOPMENT SITE AND RAIL
 RIGHTS OF WAY PLANS - SHEET 7 OF 27

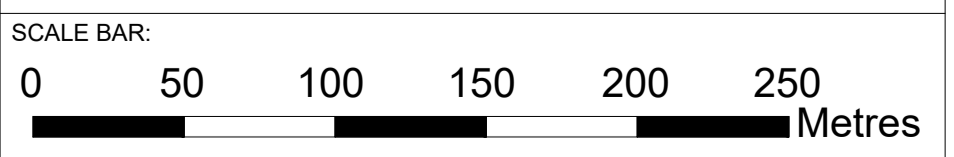
DRAWING NO:
 SZC-SZ0204-XX-000-DRW-100357

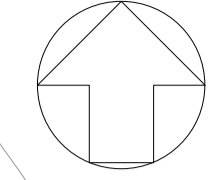
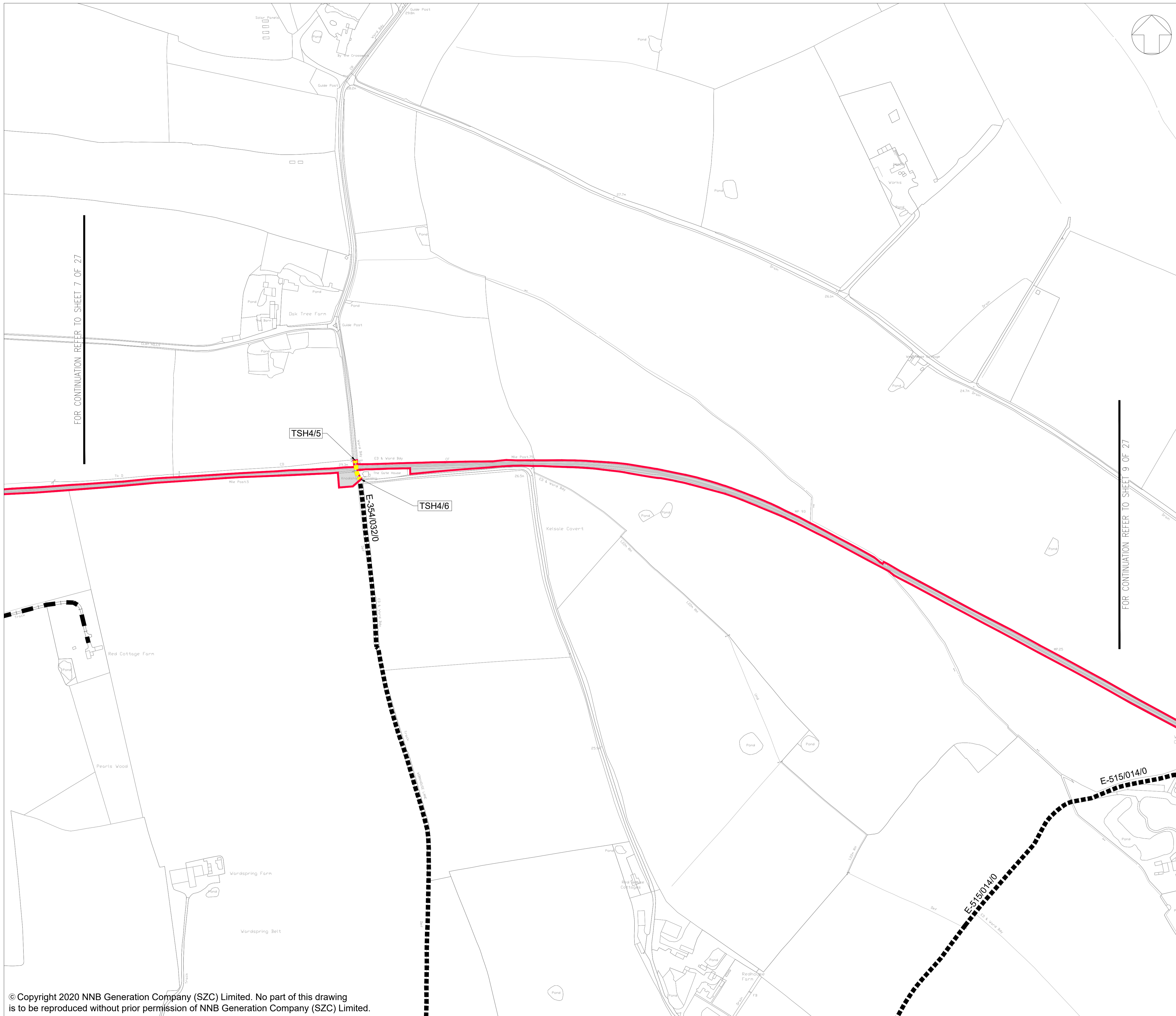
REVISION:
 01

DATE:
 FEB 2020

DRAWN:
 M.W.

SCALE:
 1:2,500 @ A1





NOTES:

ALL FOOTPATHS, CYCLEPATHS, BRIDLEWAYS, BYWAYS AND RESTRICTED BYWAYS ARE REFERRED TO AS FOOTPATHS.

ALL PUBLIC HIGHWAYS SHOWN ON THIS DRAWING, INCLUDING THOSE WITH ADJACENT FOOTWAYS AND CYCLEWAYS, ARE REFERRED TO AS HIGHWAY.

KEY:

- ORDER LIMITS
- EXISTING FOOTPATH TO BE RETAINED
- HIGHWAY TO BE TEMPORARILY STOPPED UP AND REINSTATED
- EXISTING PRIVATE MEANS OF ACCESS TO BE RETAINED
- TSH*/* POINT OF COMMENCEMENT OR TERMINATION OF TEMPORARY STOPPING UP OF HIGHWAY

FOR CONTINUATION REFER TO SHEET 7 OF 27

FOR CONTINUATION REFER TO SHEET 9 OF 27

01	FEB 2020	MW	ES	DCO SUBMISSION	SZC Co
REVISION	DATE	DRAWN/CHECKED	REASONS FOR REVISION / COMMENTS		APPROVED

NOT PROTECTIVELY MARKED

COPYRIGHT:
 Reproduced from Ordnance Survey map with the permission of Ordnance Survey on behalf of the controller of Her Majesty's Stationery Office © Crown copyright (2019). All Rights reserved. NNB GenCo Licence: 0100060408
 PROW data sourced from Suffolk CC on 27/02/2019 under OGL v3.0 are an interpretation of the Definitive Map and Statement, not the Definitive Map itself, and should not be relied on for determining the position or alignment of any public right of way.
 National Cycle Route data supplied by Sustrans and contains Ordnance Survey data © Crown copyright and database right (2018).



PROJECT:
 SIZEWELL C

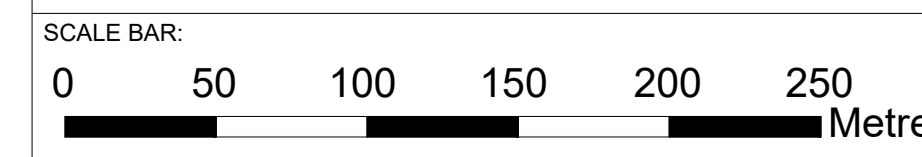
DOCUMENT:
 RIGHTS OF WAY PLANS
 REGULATION 5(2)(K)

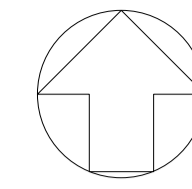
DRAWING TITLE:
 MAIN DEVELOPMENT SITE AND RAIL
 RIGHTS OF WAY PLANS - SHEET 8 OF 27

DRAWING NO:
 SZC-SZ0204-XX-000-DRW-100358

REVISION:
 01

DATE: FEB 2020 DRAWN: M.W. SCALE: 1:2,500 @ A1





NOTES:

ALL FOOTPATHS, CYCLEPATHS, BRIDLEWAYS, BYWAYS AND RESTRICTED BYWAYS ARE REFERRED TO AS FOOTPATHS.

ALL PUBLIC HIGHWAYS SHOWN ON THIS DRAWING, INCLUDING THOSE WITH ADJACENT FOOTWAYS AND CYCLEWAYS, ARE REFERRED TO AS HIGHWAY.

KEY:

- ORDER LIMITS
- EXISTING FOOTPATH TO BE RETAINED
- EXISTING PRIVATE MEANS OF ACCESS TO BE RETAINED
- EXISTING FOOTPATH AND PRIVATE MEANS OF ACCESS TO BE RETAINED
- HIGHWAY TO BE TEMPORARILY STOPPED UP AND REINSTATED
- HIGHWAY TO BE TEMPORARILY CONVERTED TO FOOTPATH AND PRIVATE MEANS OF ACCESS
- POINT OF COMMENCEMENT OR TERMINATION OF TEMPORARY CREATION OF PRIVATE MEANS OF ACCESS
- POINT OF COMMENCEMENT OR TERMINATION OF TEMPORARY CREATION OF FOOTPATH
- POINT OF COMMENCEMENT OR TERMINATION OF TEMPORARY STOPPING UP OF HIGHWAY

01	FEB 2020	MW	ES	DCO SUBMISSION	SZC Co
REVISION	DATE	DRAWN/CHECKED	REASONS FOR REVISION / COMMENTS		APPROVED

NOT PROTECTIVELY MARKED

COPYRIGHT:
 Reproduced from Ordnance Survey map with the permission of Ordnance Survey on behalf of the controller of Her Majesty's Stationery Office © Crown copyright (2019). All Rights reserved. NNB GenCo Licence: 0100060408
 PROW data sourced from Suffolk CC on 27/02/2019 under OGL v3.0 are an interpretation of the Definitive Map and Statement, not the Definitive Map itself, and should not be relied on for determining the position or alignment of any public right of way.
 National Cycle Route data supplied by Sustrans and contains Ordnance Survey data © Crown copyright and database right (2018).



PROJECT:
SIZEWELL C

DOCUMENT:
RIGHTS OF WAY PLANS
REGULATION 5(2)(K)

DRAWING TITLE:
MAIN DEVELOPMENT SITE AND RAIL
RIGHTS OF WAY PLANS - SHEET 9 OF 27

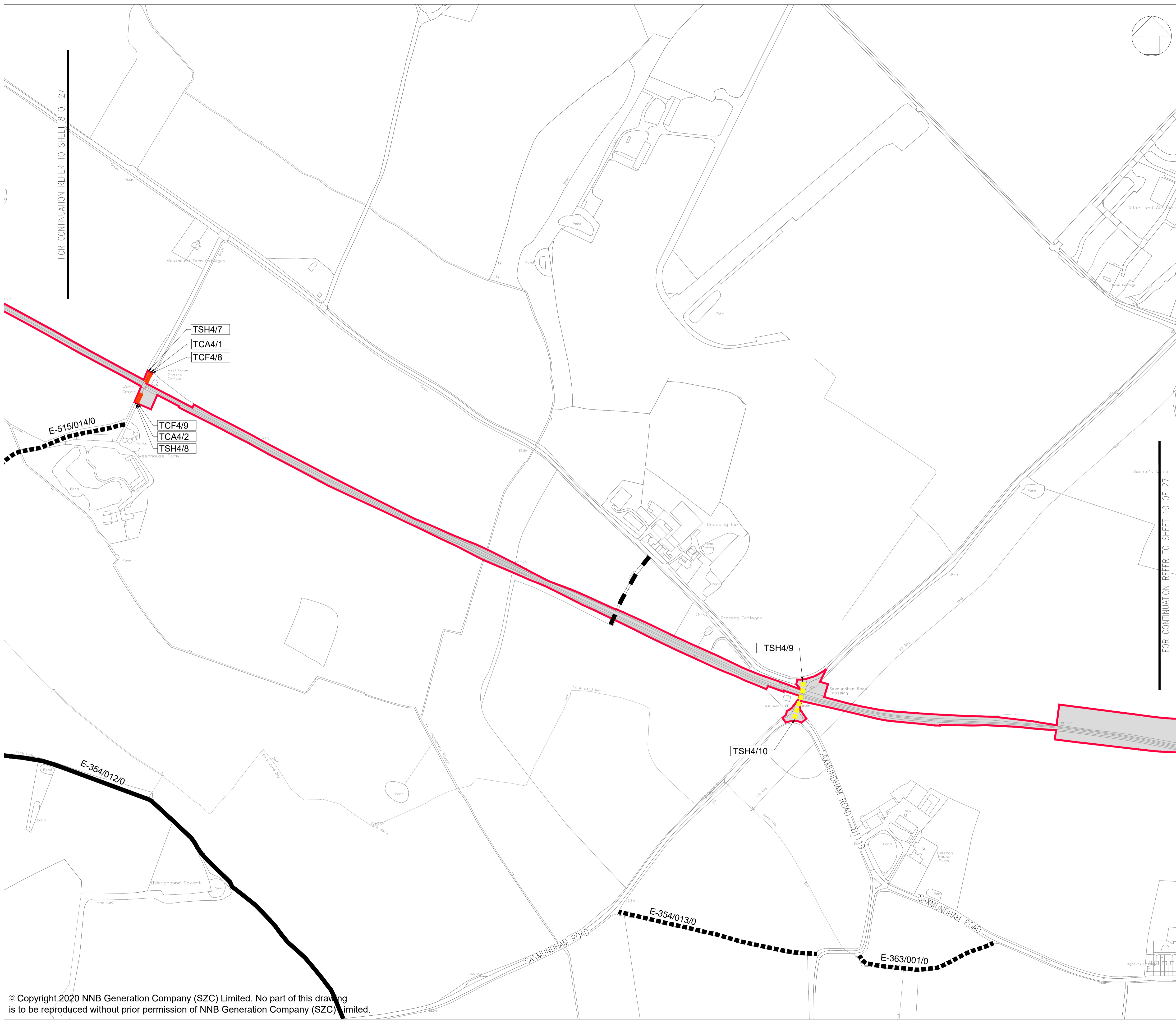
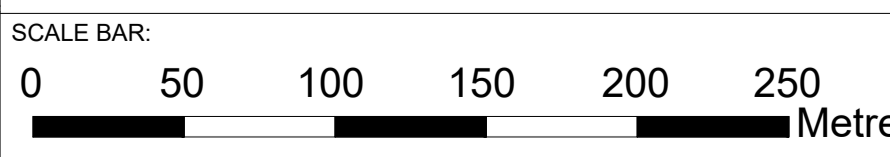
DRAWING NO:
SZC-SZ0204-XX-000-DRW-100359

REVISION:
01

DATE:
FEB 2020

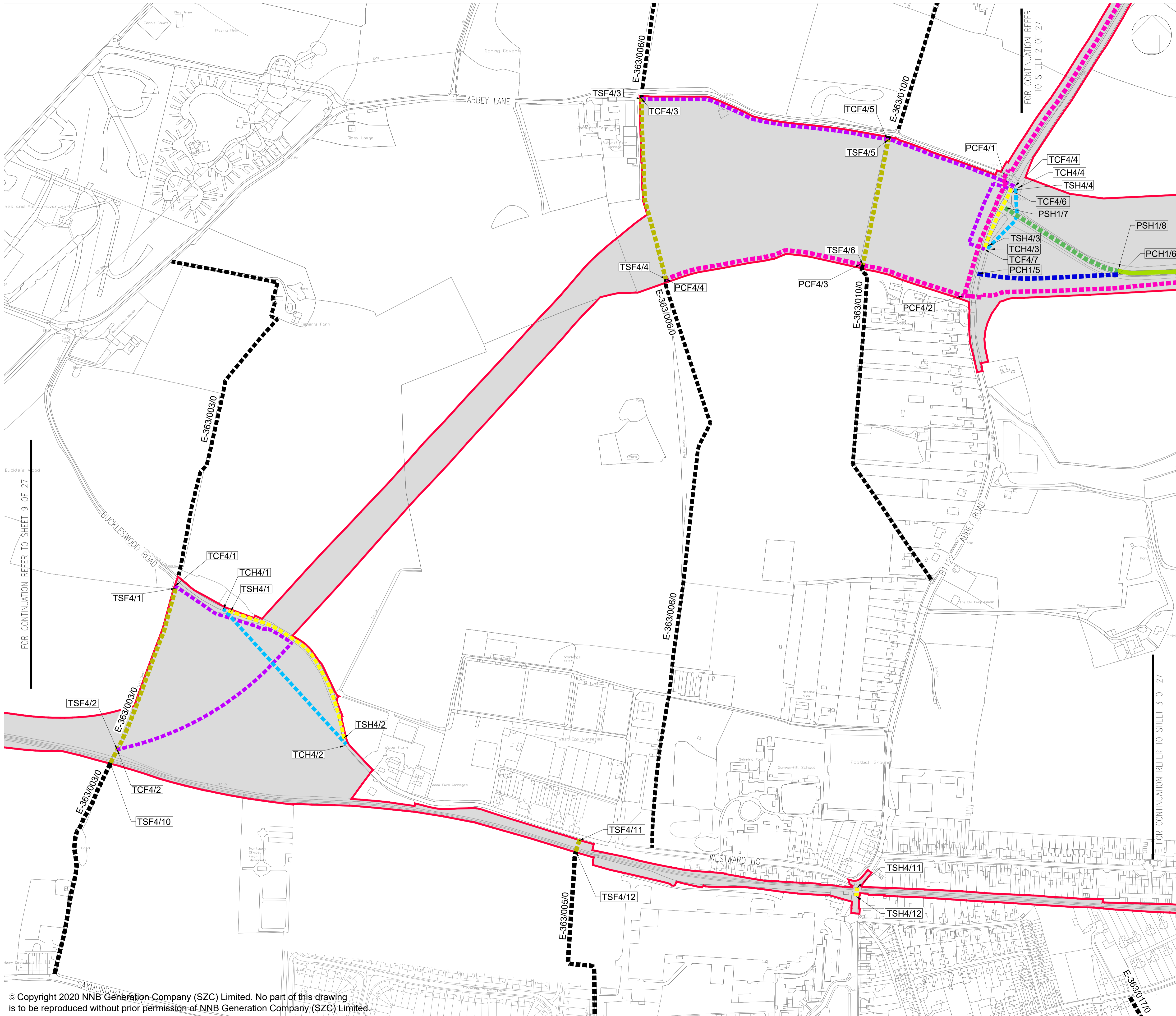
DRAWN:
M.W.

SCALE:
1:2,500 @ A1



FOR CONTINUATION REFER TO SHEET 8 OF 27

FOR CONTINUATION REFER TO SHEET 10 OF 27



- NOTES:**
- ALL FOOTPATHS, CYCLEPATHS, BRIDLEWAYS, BYWAYS AND RESTRICTED BYWAYS ARE REFERRED TO AS FOOTPATHS.
 - ALL PUBLIC HIGHWAYS SHOWN ON THIS DRAWING, INCLUDING THOSE WITH ADJACENT FOOTWAYS AND CYCLEWAYS, ARE REFERRED TO AS HIGHWAY.
- KEY:**
- ORDER LIMITS
 - EXISTING FOOTPATH TO BE RETAINED
 - INDICATIVE ROUTE OF NEW TEMPORARY HIGHWAY
 - NEW PERMANENT HIGHWAY
 - NEW PERMANENT FOOTPATH
 - PERMANENT STOPPING UP OF HIGHWAY
 - INDICATIVE ROUTE OF NEW TEMPORARY FOOTPATH
 - TEMPORARY STOPPING UP OF FOOTPATH
 - HIGHWAY TO BE TEMPORARILY STOPPED UP AND REINSTATED
 - EXISTING HIGHWAY TO BE RETAINED AND BRIDLEWAY DESIGNATION TO BE REMOVED
- PSH*/*** POINT OF COMMENCEMENT OR TERMINATION OF PERMANENT STOPPING UP OF HIGHWAY
- TSH*/*** POINT OF COMMENCEMENT OR TERMINATION OF TEMPORARY STOPPING UP OF HIGHWAY
- TSF*/*** POINT OF COMMENCEMENT OR TERMINATION OF TEMPORARY STOPPING UP OF FOOTPATH
- PCH*/*** POINT OF COMMENCEMENT OR TERMINATION OF PERMANENT CREATION OF HIGHWAY
- PCF*/*** POINT OF COMMENCEMENT OR TERMINATION OF PERMANENT CREATION OF FOOTPATH
- TCH*/*** POINT OF COMMENCEMENT OR TERMINATION OF TEMPORARY CREATION OF HIGHWAY
- TCF*/*** POINT OF COMMENCEMENT OR TERMINATION OF TEMPORARY CREATION OF FOOTPATH

01	FEB 2020	MW	ES	DCO SUBMISSION	SZC Co
REVISION	DATE	DRAWN/CHECKED	REASONS FOR REVISION / COMMENTS		APPROVED

NOT PROTECTIVELY MARKED

COPYRIGHT:
 Reproduced from Ordnance Survey map with the permission of Ordnance Survey on behalf of the controller of Her Majesty's Stationery Office © Crown copyright (2019). All Rights reserved. NNB GenCo Licence: 0100060408
 PROW data sourced from Suffolk CC on 27/02/2019 under OGL v3.0 are an interpretation of the Definitive Map and Statement, not the Definitive Map itself, and should not be relied on for determining the position or alignment of any public right of way.
 National Cycle Route data supplied by Sustrans and contains Ordnance Survey data © Crown copyright and database right (2018).



PROJECT:
 SIZEWELL C

DOCUMENT:
 RIGHTS OF WAY PLANS
 REGULATION 5(2)(K)

DRAWING TITLE:
 MAIN DEVELOPMENT SITE AND RAIL
 RIGHTS OF WAY PLANS - SHEET 10 OF 27

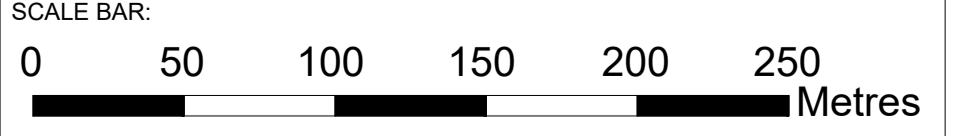
DRAWING NO:
 SZC-SZ0204-XX-000-DRW-100360

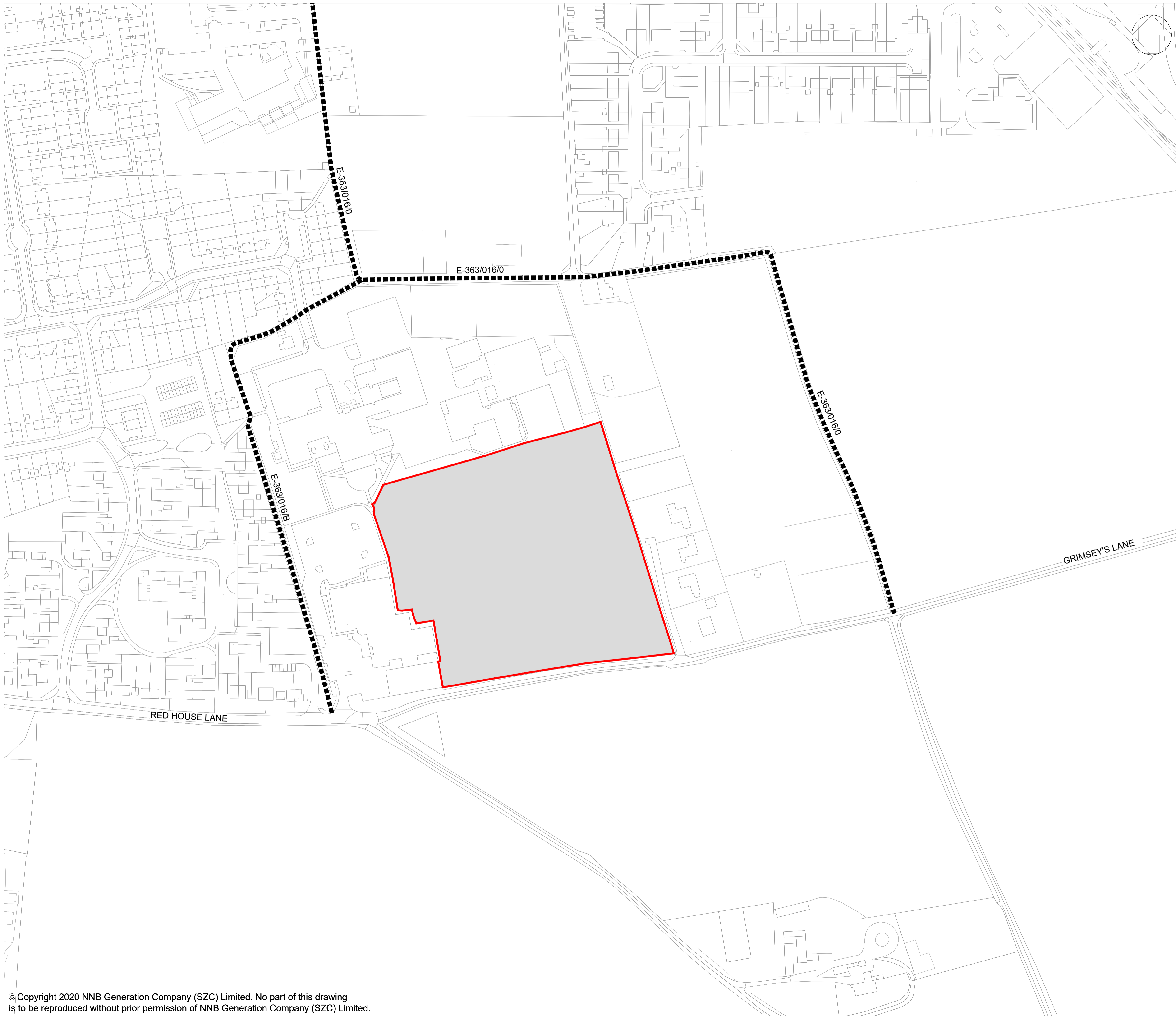
REVISION:
 01

DATE:
 FEB 2020

DRAWN:
 M.W.

SCALE:
 1:2,500 @ A1





NOTES:

ALL FOOTPATHS, CYCLEPATHS, BRIDLEWAYS, BYWAYS AND RESTRICTED BYWAYS ARE REFERRED TO AS FOOTPATHS.

ALL PUBLIC HIGHWAYS SHOWN ON THIS DRAWING, INCLUDING THOSE WITH ADJACENT FOOTWAYS AND CYCLEWAYS, ARE REFERRED TO AS HIGHWAY.

KEY:

- ORDER LIMITS
- EXISTING FOOTPATH TO BE RETAINED

01	FEB 2020	MW	ES	DCO SUBMISSION	SZC Co
REVISION	DATE	DRAWN/CHECKED	REASONS FOR REVISION / COMMENTS		APPROVED

NOT PROTECTIVELY MARKED

COPYRIGHT:
 Reproduced from Ordnance Survey map with the permission of Ordnance Survey on behalf of the controller of Her Majesty's Stationery Office © Crown copyright (2019). All Rights reserved. NNB GenCo Licence: 0100060408
 PROW data sourced from Suffolk CC on 27/02/2019 under OGL v3.0 are an interpretation of the Definitive Map and Statement, not the Definitive Map itself, and should not be relied on for determining the position or alignment of any public right of way.
 National Cycle Route data supplied by Sustrans and contains Ordnance Survey data © Crown copyright and database right (2018).

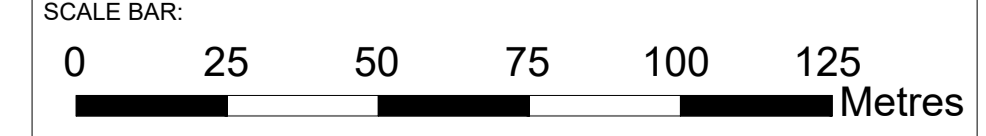


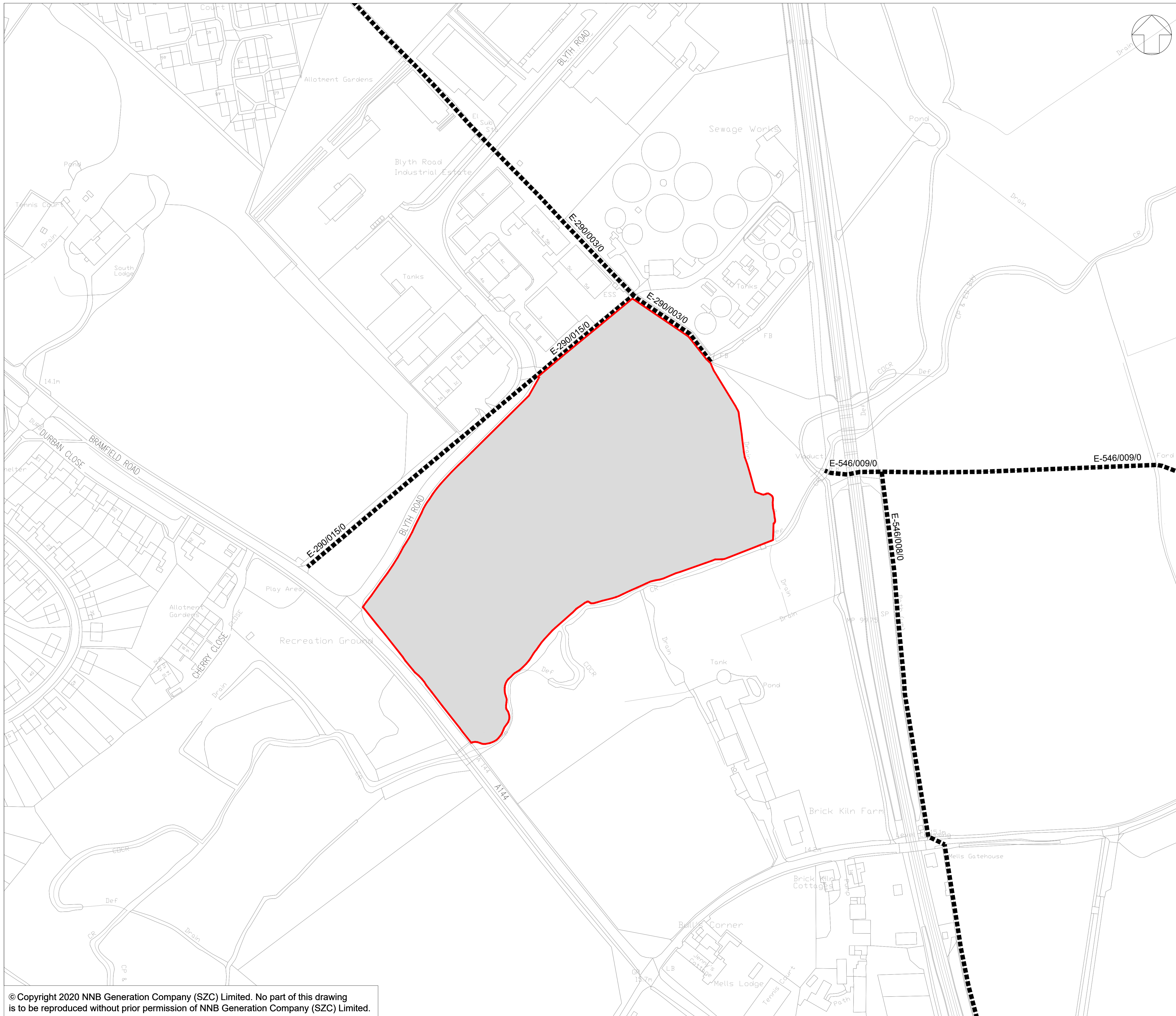
PROJECT:
 SIZEWELL C

DOCUMENT:
 RIGHTS OF WAY PLANS
 REGULATION 5(2)(K)

DRAWING TITLE:
 SPORTS FACILITIES
 RIGHTS OF WAY PLANS - SHEET 11 OF 27

DRAWING NO: SZC-SZ0204-XX-000-DRW-100418	REVISION: 01
DATE: FEB 2020	DRAWN: V.D.
SCALE: 1:1,250 @ A1	





NOTES:

ALL FOOTPATHS, CYCLEPATHS, BRIDLEWAYS, BYWAYS AND RESTRICTED BYWAYS ARE REFERRED TO AS FOOTPATHS.

ALL PUBLIC HIGHWAYS SHOWN ON THIS DRAWING, INCLUDING THOSE WITH ADJACENT FOOTWAYS AND CYCLEWAYS, ARE REFERRED TO AS HIGHWAY.

KEY:

- ORDER LIMITS
- EXISTING FOOTPATH TO BE RETAINED

REVISION	DATE	DRAWN/CHECKED	REASONS FOR REVISION / COMMENTS	APPROVED	
01	FEB 2020	MW	ES	DCO SUBMISSION	SZC Co

NOT PROTECTIVELY MARKED

COPYRIGHT:
 Reproduced from Ordnance Survey map with the permission of Ordnance Survey on behalf of the controller of Her Majesty's Stationery Office © Crown copyright (2019). All Rights reserved. NNB GenCo Licence: 0100060408
 PROW data sourced from Suffolk CC on 27/02/2019 under OGL v3.0 are an interpretation of the Definitive Map and Statement, not the Definitive Map itself, and should not be relied on for determining the position or alignment of any public right of way.
 National Cycle Route data supplied by Sustrans and contains Ordnance Survey data © Crown copyright and database right (2018).



PROJECT:
 SIZEWELL C

DOCUMENT:
 RIGHTS OF WAY PLANS
 REGULATION 5(2)(K)

DRAWING TITLE:
 FEN MEADOW (HALESWORTH)
 RIGHTS OF WAY PLANS - SHEET 12 OF 27

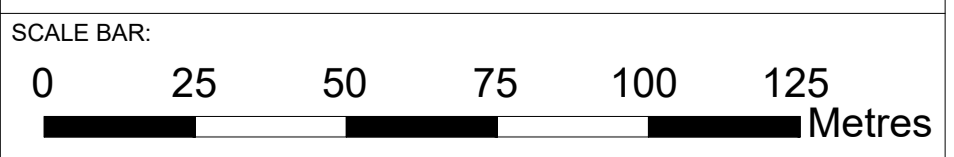
DRAWING NO:
 SZC-SZ0204-XX-000-DRW-100483

REVISION:
 01

DATE:
 FEB 2020

DRAWN:
 M.W.

SCALE:
 1:1,250 @ A1



NOTES:

ALL FOOTPATHS, CYCLEPATHS, BRIDLEWAYS, BYWAYS AND RESTRICTED BYWAYS ARE REFERRED TO AS FOOTPATHS.

ALL PUBLIC HIGHWAYS SHOWN ON THIS DRAWING, INCLUDING THOSE WITH ADJACENT FOOTWAYS AND CYCLEWAYS, ARE REFERRED TO AS HIGHWAY.

KEY:

- ORDER LIMITS
- EXISTING FOOTPATH TO BE RETAINED

01	FEB 2020	MW	ES	DCO SUBMISSION	SZC Co
REVISION	DATE	DRAWN/CHECKED	REASONS FOR REVISION / COMMENTS		APPROVED

NOT PROTECTIVELY MARKED

COPYRIGHT:

Reproduced from Ordnance Survey map with the permission of Ordnance Survey on behalf of the controller of Her Majesty's Stationery Office © Crown copyright (2019). All Rights reserved. NNB GenCo Licence: 0100060408
 PROW data sourced from Suffolk CC on 27/02/2019 under OGL v3.0 are an interpretation of the Definitive Map and Statement, not the Definitive Map itself, and should not be relied on for determining the position or alignment of any public right of way.
 National Cycle Route data supplied by Sustrans and contains Ordnance Survey data © Crown copyright and database right (2018).



PROJECT:
SIZEWELL C

DOCUMENT:
RIGHTS OF WAY PLANS
REGULATION 5(2)(K)

DRAWING TITLE:
FEN MEADOW (BENHALL)
RIGHTS OF WAY PLANS - SHEET 13 OF 27

DRAWING NO:
SZC-SZ0204-XX-000-DRW-100417

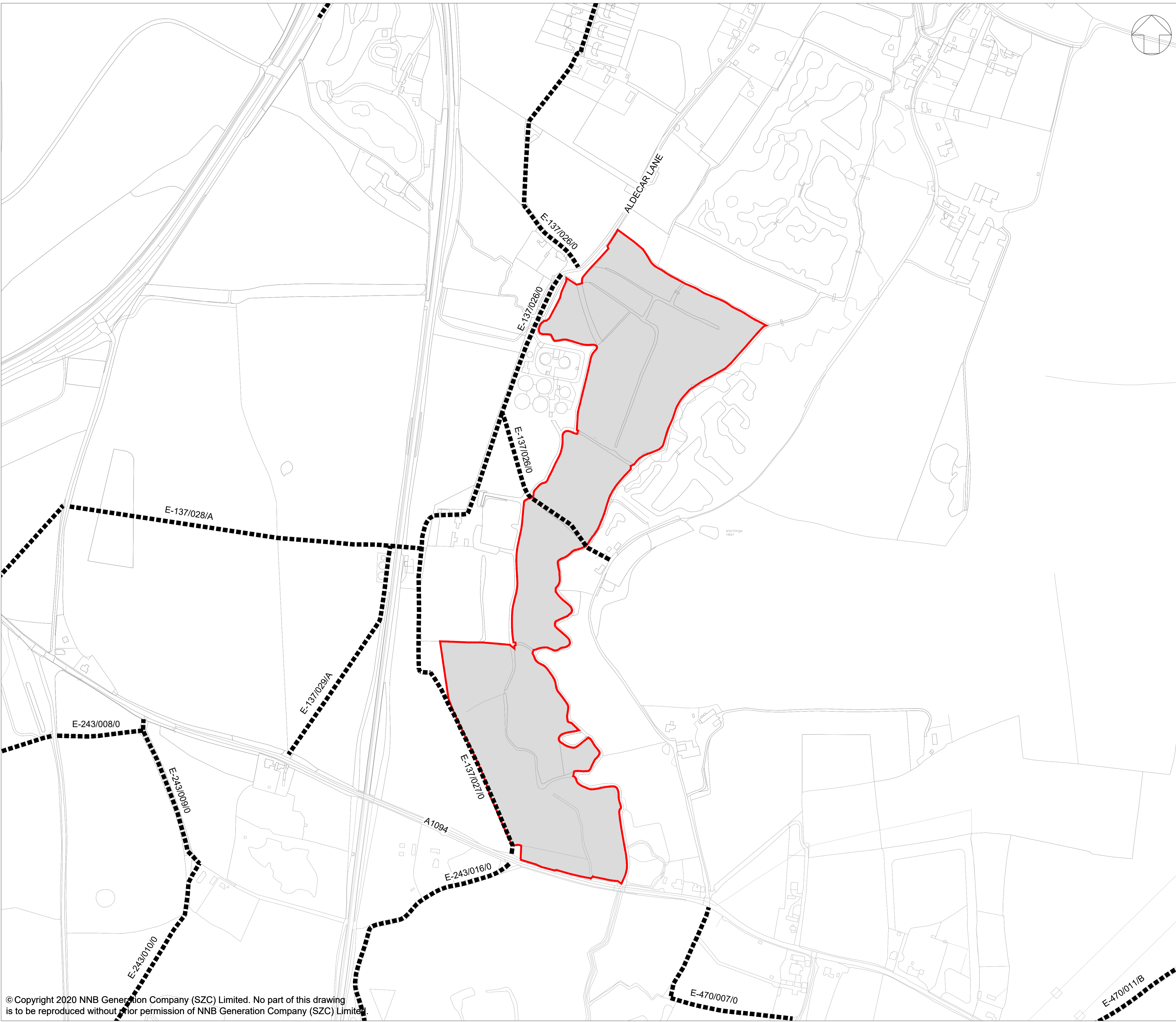
REVISION:
01

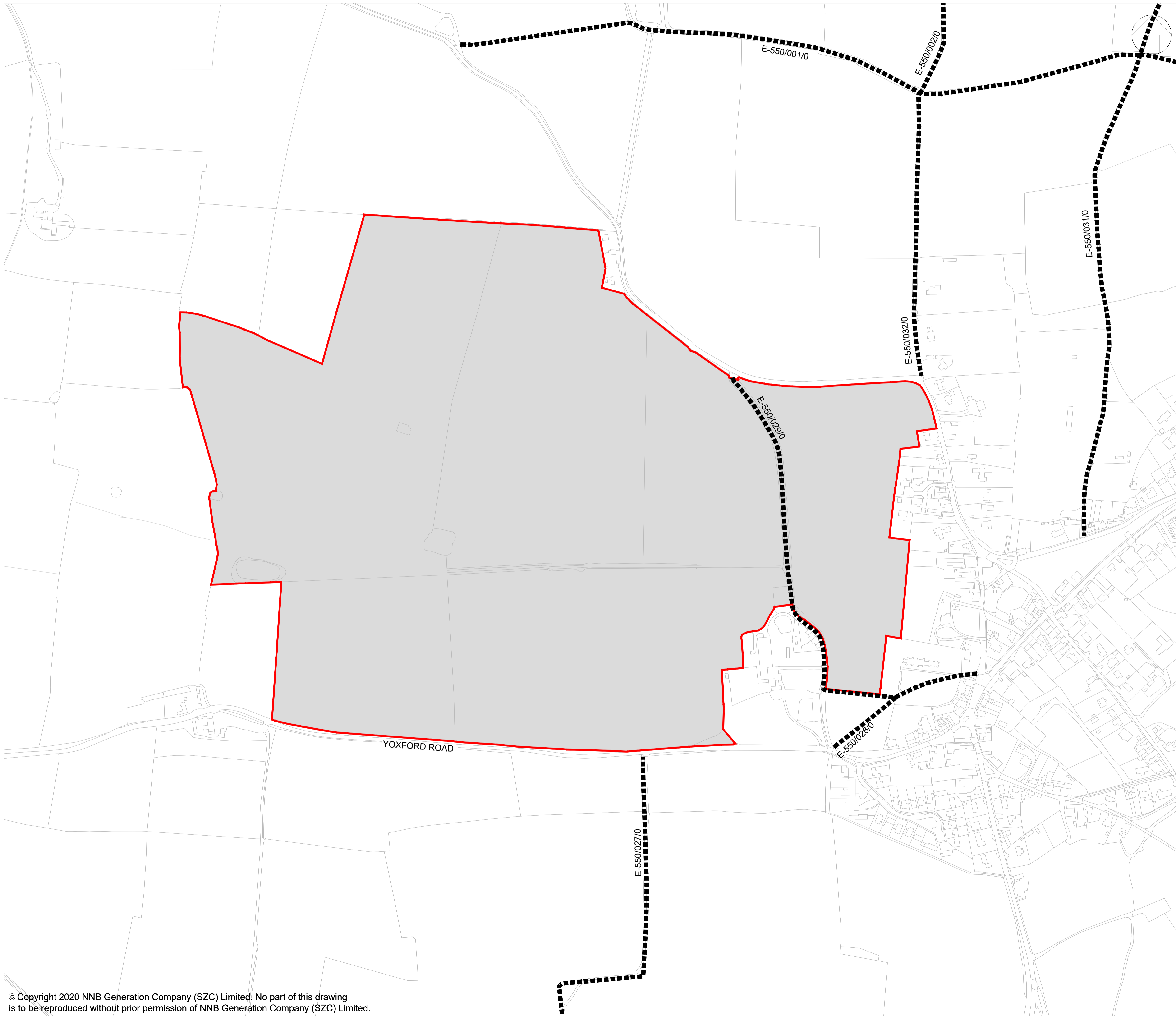
DATE:
FEB 2020

DRAWN:
V.D.

SCALE:
1:2,500 @ A1

SCALE BAR:
0 50 100 150 200 250 Metres





NOTES:

ALL FOOTPATHS, CYCLEPATHS, BRIDLEWAYS, BYWAYS AND RESTRICTED BYWAYS ARE REFERRED TO AS FOOTPATHS.

ALL PUBLIC HIGHWAYS, INCLUDING THESE WITH ADJACENT FOOTWAYS AND CYCLEWAYS, SHOWN ON THIS DRAWING ARE REFERRED TO AS HIGHWAY.

KEY:

- ORDER LIMITS
- EXISTING FOOTPATH TO BE RETAINED

REVISION	DATE	DRAWN/CHECKED	REASONS FOR REVISION / COMMENTS	APPROVED
01	FEB 2020	MW ES	DCO SUBMISSION	SZC Co

NOT PROTECTIVELY MARKED

COPYRIGHT:

Reproduced from Ordnance Survey map with the permission of Ordnance Survey on behalf of the controller of Her Majesty's Stationery Office © Crown copyright (2019). All Rights reserved. NNB GenCo Licence: 0100060408
 PROW data sourced from Suffolk CC on 27/02/2019 under OGL v3.0 are an interpretation of the Definitive Map and Statement, not the Definitive Map itself, and should not be relied on for determining the position or alignment of any public right of way.
 National Cycle Route data supplied by Sustrans and contains Ordnance Survey data © Crown copyright and database right (2018).



PROJECT:
SIZEWELL C

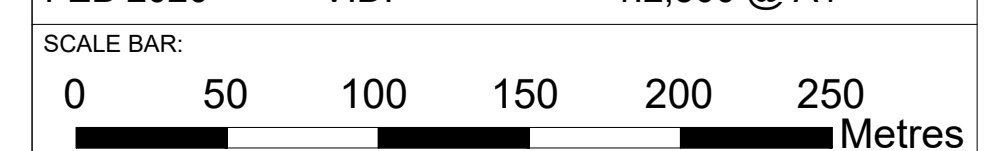
DOCUMENT:
RIGHTS OF WAY PLANS
REGULATION 5(2)(K)

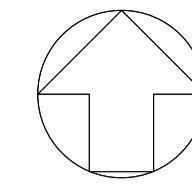
DRAWING TITLE:
MARSH HARRIER HABITAT
RIGHTS OF WAY PLANS - SHEET 14 OF 27

DRAWING NO:
SZC-SZ0204-XX-000-DRW-100419

REVISION:
01

DATE: FEB 2020 DRAWN: V.D. SCALE: 1:2,500 @ A1





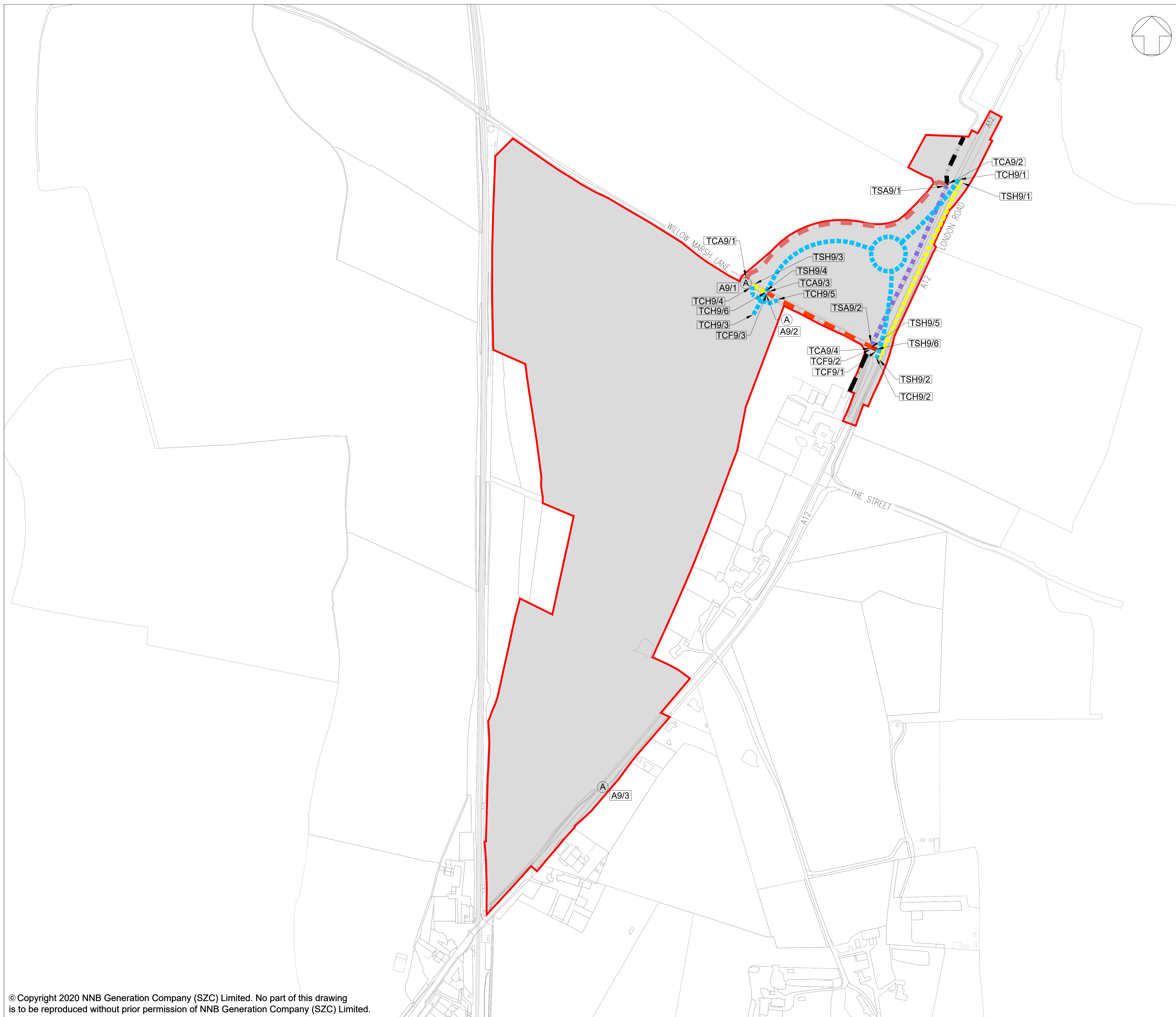
NOTES:

ALL FOOTPATHS, CYCLEPATHS, BRIDLEWAYS, BYWAYS AND RESTRICTED BYWAYS ARE REFERRED TO AS FOOTPATHS.

ALL PUBLIC HIGHWAYS, INCLUDING THESE WITH ADJACENT FOOTWAYS AND CYCLEWAYS, SHOWN ON THIS DRAWING ARE REFERRED TO AS HIGHWAY.

KEY:

- ORDER LIMITS
- EXISTING PRIVATE MEANS OF ACCESS TO BE RETAINED
- INDICATIVE ROUTE OF NEW TEMPORARY HIGHWAY
- INDICATIVE ROUTE OF NEW TEMPORARY PRIVATE MEANS OF ACCESS
- HIGHWAY TO BE TEMPORARILY CONVERTED TO FOOTPATH
- HIGHWAY TO BE TEMPORARILY STOPPED UP AND REINSTATED
- TEMPORARY EXTINGUISHMENT OF PRIVATE MEANS OF ACCESS
- HIGHWAY TO BE TEMPORARILY CONVERTED TO FOOTPATH AND PRIVATE MEANS OF ACCESS
- NEW OR ALTERED POINT OF ACCESS
- POINT OF COMMENCEMENT OR TERMINATION OF TEMPORARY CREATION OF HIGHWAY
- POINT OF COMMENCEMENT OR TERMINATION OF CREATION OF PRIVATE MEANS OF ACCESS
- POINT OF COMMENCEMENT OR TERMINATION OF TEMPORARY CREATION OF FOOTPATH
- POINT OF COMMENCEMENT OR TERMINATION OF TEMPORARY STOPPING UP OF HIGHWAY
- POINT OF COMMENCEMENT OR TERMINATION OF TEMPORARY EXTINGUISHMENT OF PRIVATE MEANS OF ACCESS



01	FEB 2020	MW	ES	DCO SUBMISSION	SZC Co
REVISION	DATE	DRAWN/CHECKED	REASONS FOR REVISION / COMMENTS		APPROVED

NOT PROTECTIVELY MARKED

COPYRIGHT:
 Reproduced from Ordnance Survey map with the permission of Ordnance Survey on behalf of the controller of Her Majesty's Stationery Office © Crown copyright (2019). All Rights reserved. NNB GenCo Licence: 0100060408
 PROW data sourced from Suffolk CC on 27/02/2019 under OGL v3.0 are an interpretation of the Definitive Map and Statement, not the Definitive Map itself, and should not be relied on for determining the position or alignment of any public right of way.
 National Cycle Route data supplied by Sustrans and contains Ordnance Survey data © Crown copyright and database right (2018).

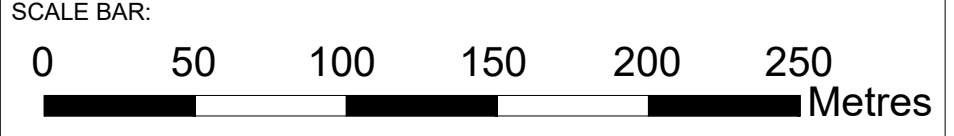


PROJECT:
SIZEWELL C

DOCUMENT:
RIGHTS OF WAY PLANS
REGULATION 5(2)(K)

DRAWING TITLE:
NORTHERN PARK AND RIDE
RIGHTS OF WAY PLANS - SHEET 15 OF 27

DRAWING NO: SZC-SZ0204-XX-000-DRW-100334	REVISION: 01
DATE: FEB 2020	DRAWN: M.W.
SCALE: 1:2,500 @ A1	



KEY (CONTINUED):

- A*/*/A** NEW OR ALTERED POINT OF ACCESS
- PSH*/*/*** POINT OF COMMENCEMENT OR TERMINATION OF PERMANENT STOPPING UP OF HIGHWAY
- PSF*/*/*** POINT OF COMMENCEMENT OR TERMINATION OF PERMANENT STOPPING UP OF FOOTPATH
- PSA*/*/*** POINT OF COMMENCEMENT OR TERMINATION OF PERMANENT EXTINGUISHMENT OF PRIVATE MEANS OF ACCESS
- PCH*/*/*** POINT OF COMMENCEMENT OR TERMINATION OF PERMANENT CREATION OF HIGHWAY
- PCF*/*/*** POINT OF COMMENCEMENT OR TERMINATION OF PERMANENT CREATION OF FOOTPATH
- PCA*/*/*** POINT OF COMMENCEMENT OR TERMINATION OF PERMANENT CREATION OF PRIVATE MEANS OF ACCESS
- TCH*/*/*** POINT OF COMMENCEMENT OR TERMINATION OF TEMPORARY CREATION OF HIGHWAY
- TCF*/*/*** POINT OF COMMENCEMENT OR TERMINATION OF TEMPORARY CREATION OF FOOTPATH

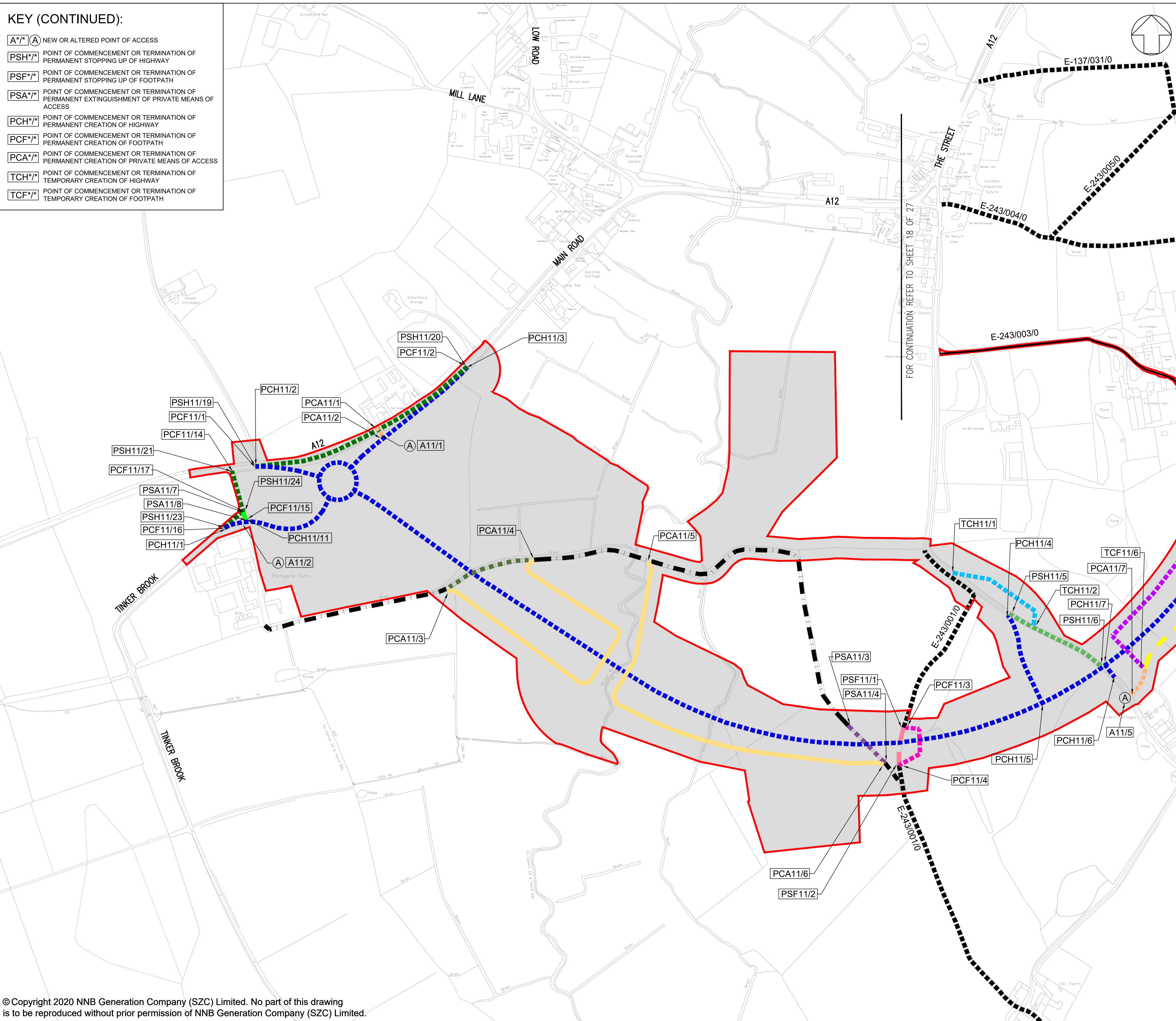
NOTES:

ALL FOOTPATHS, CYCLEPATHS, BRIDLEWAYS, BYWAYS AND RESTRICTED BYWAYS ARE REFERRED TO AS FOOTPATHS.

ALL PUBLIC HIGHWAYS, INCLUDING THESE WITH ADJACENT FOOTWAYS AND CYCLEWAYS, SHOWN ON THIS DRAWING ARE REFERRED TO AS HIGHWAY.

KEY:

- ORDER LIMITS
- EXISTING FOOTPATH TO BE RETAINED
- EXISTING PRIVATE MEANS OF ACCESS TO BE RETAINED
- EXISTING FOOTPATH AND PRIVATE MEANS OF ACCESS TO BE RETAINED
- NEW PERMANENT HIGHWAY
- NEW PERMANENT FOOTPATH
- PERMANENT STOPPING UP OF HIGHWAY
- PERMANENT STOPPING UP OF FOOTPATH
- HIGHWAY PERMANENTLY CONVERTED TO FOOTPATH
- INDICATIVE ROUTE OF NEW TEMPORARY FOOTPATH
- INDICATIVE ROUTE OF NEW TEMPORARY HIGHWAY
- PERMANENT EXTINGUISHMENT OF PRIVATE MEANS OF ACCESS
- NEW PERMANENT PRIVATE MEANS OF ACCESS
- NEW PERMANENT PRIVATE MEANS OF ACCESS AND TEMPORARY FOOTPATH
- PERMANENT EXTINGUISHMENT OF PRIVATE MEANS OF ACCESS AND CONVERSION TO PERMANENT FOOTPATH
- INDICATIVE NEW PERMANENT PRIVATE MEANS OF ACCESS
- CHANGE IN STATUS OF PRIVATE MEANS OF ACCESS



FOR CONTINUATION REFER TO SHEET 18 OF 27

01	FEB 2020	M.W.	ES	DCO SUBMISSION	SZC Co
REVISION	DATE	DRAWN/CHECKED	REASONS FOR REVISION / COMMENTS		APPROVED

NOT PROTECTIVELY MARKED

COPYRIGHT:

Reproduced from Ordnance Survey map with the permission of Ordnance Survey on behalf of the controller of Her Majesty's Stationery Office © Crown copyright (2019). All Rights reserved. NNB GenCo Licence: 0100060408
 PROW data sourced from Suffolk CC on 27/02/2019 under OGL v3.0 are an interpretation of the Definitive Map and Statement, not the Definitive Map itself, and should not be relied on for determining the position or alignment of any public right of way.
 National Cycle Route data supplied by Sustrans and contains Ordnance Survey data © Crown copyright and database right (2018).



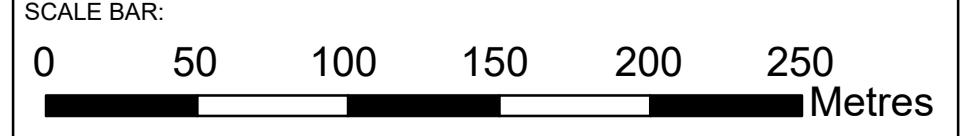
PROJECT:
 SIZEWELL C

DOCUMENT:
 RIGHTS OF WAY PLANS
 REGULATION 5(2)(K)

DRAWING TITLE:
 TWO VILLAGE BYPASS
 RIGHTS OF WAY PLANS - SHEET 17 OF 27

DRAWING NO: SZC-SZ0204-XX-000-DRW-100336	REVISION: 01
---	-----------------

DATE: FEB 2020	DRAWN: M.W.	SCALE: 1:2,500 @ A1
-------------------	----------------	------------------------



NOTES:
 ALL FOOTPATHS, CYCLEPATHS, BRIDLEWAYS, BYWAYS AND RESTRICTED BYWAYS ARE REFERRED TO AS FOOTPATHS.
 ALL PUBLIC HIGHWAYS SHOWN ON THIS DRAWING, INCLUDING THOSE WITH ADJACENT FOOTWAYS AND CYCLEWAYS, ARE REFERRED TO AS HIGHWAY.
KEY:

- ORDER LIMITS
- EXISTING FOOTPATH TO BE RETAINED
- NEW PERMANENT HIGHWAY
- NEW PERMANENT FOOTPATH
- PERMANENT STOPPING UP OF HIGHWAY
- PERMANENT STOPPING UP OF FOOTPATH
- INDICATIVE ROUTE OF NEW TEMPORARY FOOTPATH
- NEW PERMANENT PRIVATE MEANS OF ACCESS
- A*/* NEW OR ALTERED POINT OF ACCESS
- PSH*/* POINT OF COMMENCEMENT OR TERMINATION OF PERMANENT STOPPING UP OF HIGHWAY
- PSF*/* POINT OF COMMENCEMENT OR TERMINATION OF PERMANENT STOPPING UP OF FOOTPATH
- PCH*/* POINT OF COMMENCEMENT OR TERMINATION OF PERMANENT CREATION OF HIGHWAY
- PCF*/* POINT OF COMMENCEMENT OR TERMINATION OF PERMANENT CREATION OF FOOTPATH
- PCA*/* POINT OF COMMENCEMENT OR TERMINATION OF PERMANENT CREATION OF PRIVATE MEANS OF ACCESS
- TCF*/* POINT OF COMMENCEMENT OR TERMINATION OF TEMPORARY CREATION OF FOOTPATH

01	FEB 2020	M.W.	ES	DCO SUBMISSION	SZC Co
REVISION	DATE	DRAWN/CHECKED		REASONS FOR REVISION / COMMENTS	APPROVED

NOT PROTECTIVELY MARKED

COPYRIGHT:
 Reproduced from Ordnance Survey map with the permission of Ordnance Survey on behalf of the controller of Her Majesty's Stationery Office © Crown copyright (2019). All Rights reserved. NNB GenCo Licence: 0100060408
 PROW data sourced from Suffolk CC on 27/02/2019 under OGL v3.0 are an interpretation of the Definitive Map and Statement, not the Definitive Map itself, and should not be relied on for determining the position or alignment of any public right of way.
 National Cycle Route data supplied by Sustrans and contains Ordnance Survey data © Crown copyright and database right (2018).



PROJECT:
 SIZEWELL C

DOCUMENT:
 RIGHTS OF WAY PLANS
 REGULATION 5(2)(K)

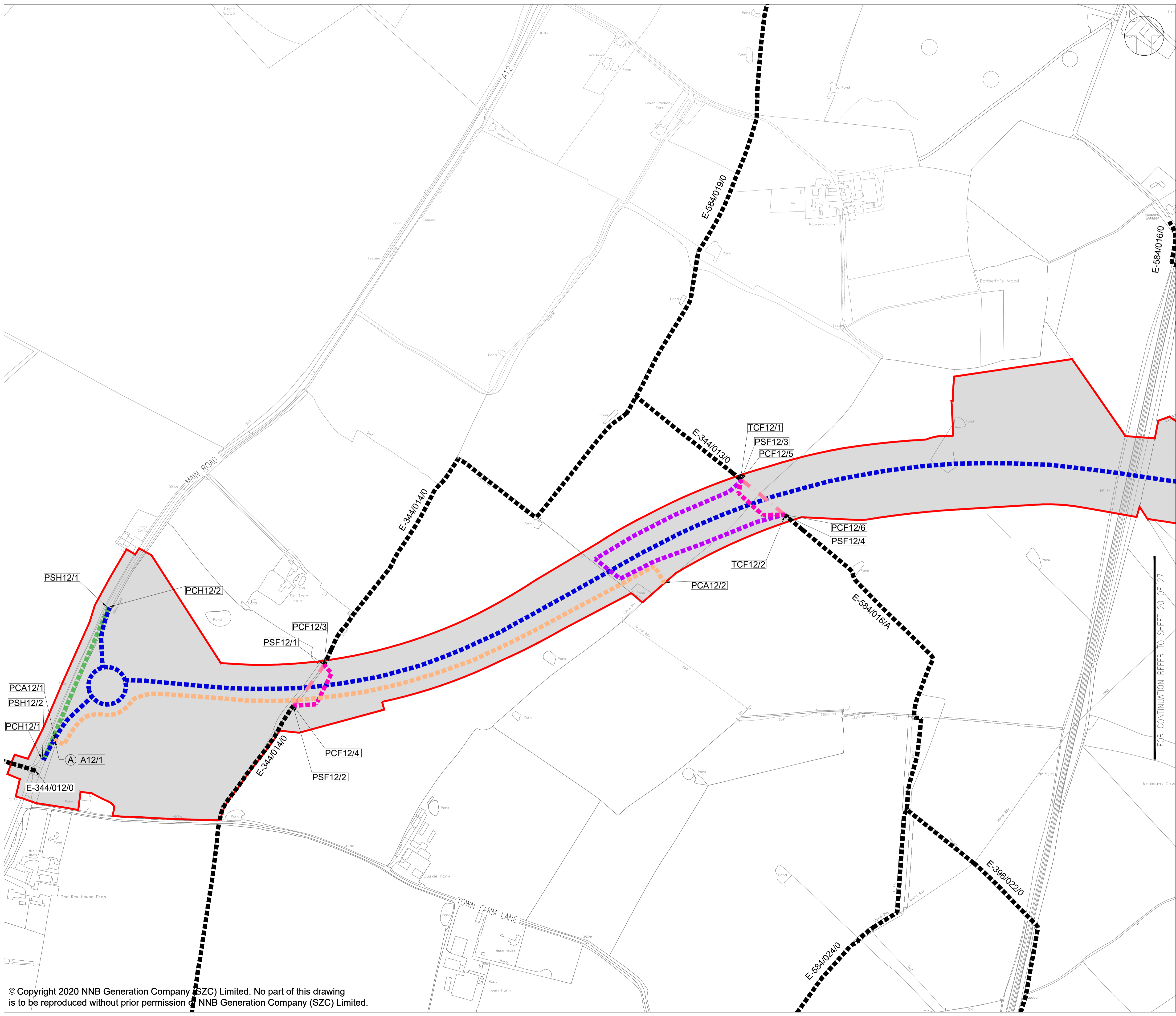
DRAWING TITLE:
 SIZEWELL LINK ROAD
 RIGHTS OF WAY PLANS - SHEET 19 OF 27

DRAWING NO:
 SZC-SZ0204-XX-000-DRW-100338

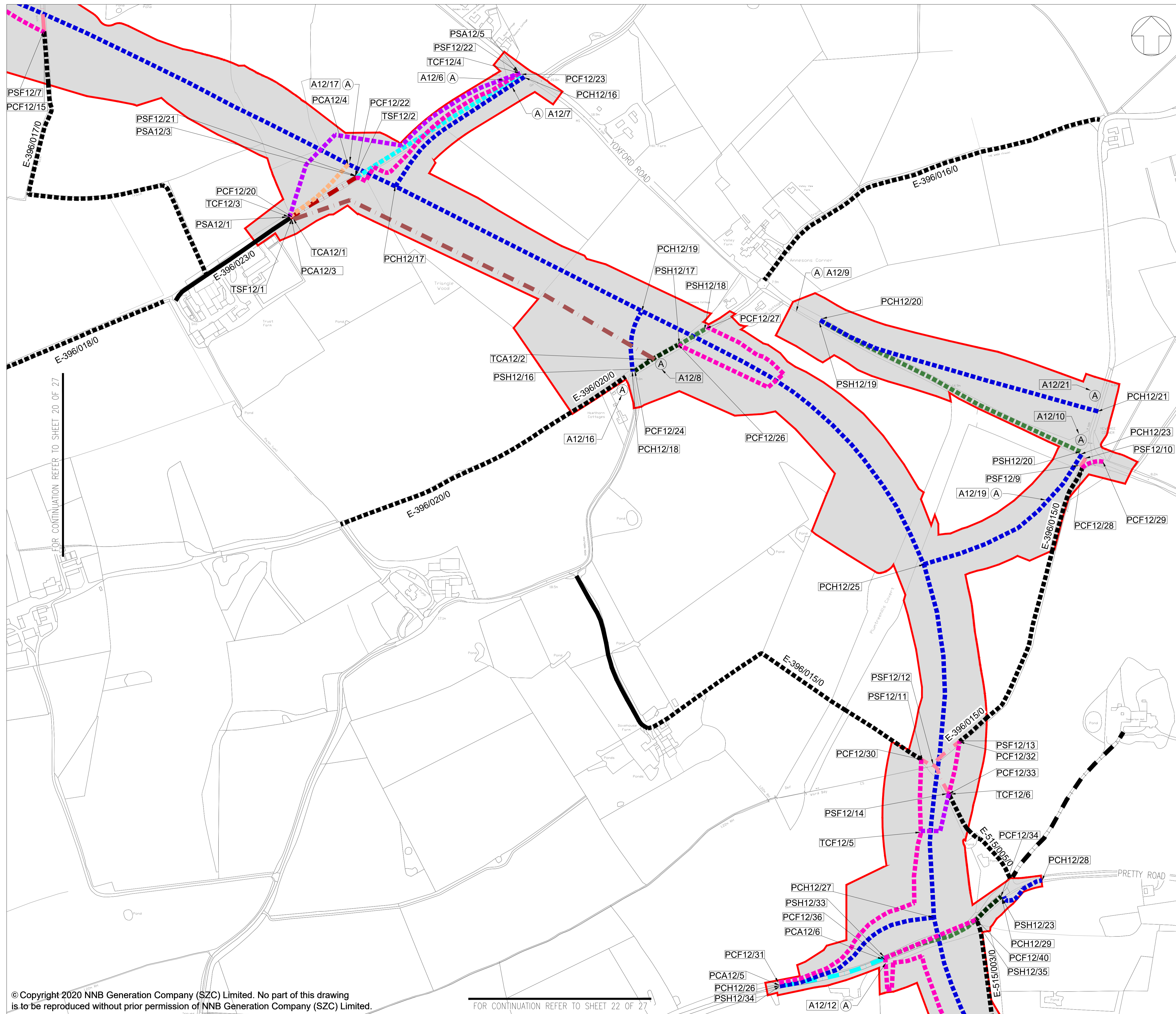
REVISION:
 01

DATE: FEB 2020
 DRAWN: M.W.
 SCALE: 1:2,500 @ A1

SCALE BAR:
 0 50 100 150 200 250 Metres



FOR CONTINUATION REFER TO SHEET 20 OF 27



- NOTES:**
 ALL FOOTPATHS, CYCLEPATHS, BRIDLEWAYS, BYWAYS AND RESTRICTED BYWAYS ARE REFERRED TO AS FOOTPATHS.
 ALL PUBLIC HIGHWAYS SHOWN ON THIS DRAWING, INCLUDING THOSE WITH ADJACENT FOOTWAYS AND CYCLEWAYS, ARE REFERRED TO AS HIGHWAY.
- KEY:**
- ORDER LIMITS
 - EXISTING FOOTPATH TO BE RETAINED
 - EXISTING PRIVATE MEANS OF ACCESS TO BE RETAINED
 - EXISTING FOOTPATH AND PRIVATE MEANS OF ACCESS TO BE RETAINED
 - NEW PERMANENT HIGHWAY
 - NEW PERMANENT FOOTPATH
 - PERMANENT STOPPING UP OF HIGHWAY
 - PERMANENT STOPPING UP OF FOOTPATH
 - HIGHWAY PERMANENTLY CONVERTED TO FOOTPATH
 - INDICATIVE ROUTE OF NEW TEMPORARY FOOTPATH
 - INDICATIVE ROUTE OF NEW TEMPORARY PRIVATE MEANS OF ACCESS
 - NEW PERMANENT PRIVATE MEANS OF ACCESS
 - HIGHWAY TO BE PERMANENTLY CONVERTED TO FOOTPATH AND PRIVATE MEANS OF ACCESS
 - PERMANENT STOPPING UP OF FOOTPATH AND EXTINGUISHMENT OF PRIVATE MEANS OF ACCESS
 - PERMANENT EXTINGUISHMENT OF PRIVATE MEANS OF ACCESS AND TEMPORARY STOPPING UP OF FOOTPATH
- A*/*** NEW OR ALTERED POINT OF ACCESS
PSH*/* POINT OF COMMENCEMENT OR TERMINATION OF PERMANENT STOPPING UP OF HIGHWAY
PSF*/* POINT OF COMMENCEMENT OR TERMINATION OF PERMANENT STOPPING UP OF FOOTPATH
PSA*/* POINT OF COMMENCEMENT OR TERMINATION OF PERMANENT STOPPING UP OF PRIVATE MEANS OF ACCESS
PCH*/* POINT OF COMMENCEMENT OR TERMINATION OF PERMANENT CREATION OF HIGHWAY
PCF*/* POINT OF COMMENCEMENT OR TERMINATION OF PERMANENT CREATION OF FOOTPATH
PCA*/* POINT OF COMMENCEMENT OR TERMINATION OF PERMANENT CREATION OF PRIVATE MEANS OF ACCESS
TCF*/* POINT OF COMMENCEMENT OR TERMINATION OF TEMPORARY CREATION OF FOOTPATH
TCA*/* POINT OF COMMENCEMENT OR TERMINATION OF TEMPORARY CREATION OF PRIVATE MEANS OF ACCESS

01	FEB 2020	M.W.	ES	DCO SUBMISSION	SZC Co
REVISION	DATE	DRAWN/CHECKED	REASONS FOR REVISION / COMMENTS		APPROVED

NOT PROTECTIVELY MARKED

COPYRIGHT:
 Reproduced from Ordnance Survey map with the permission of Ordnance Survey on behalf of the controller of Her Majesty's Stationery Office © Crown copyright (2019). All Rights reserved. NNB GenCo Licence: 0100060408
 PROW data sourced from Suffolk CC on 27/02/2019 under OGL v3.0 are an interpretation of the Definitive Map and Statement, not the Definitive Map itself, and should not be relied on for determining the position or alignment of any public right of way.
 National Cycle Route data supplied by Sustrans and contains Ordnance Survey data © Crown copyright and database right (2018).

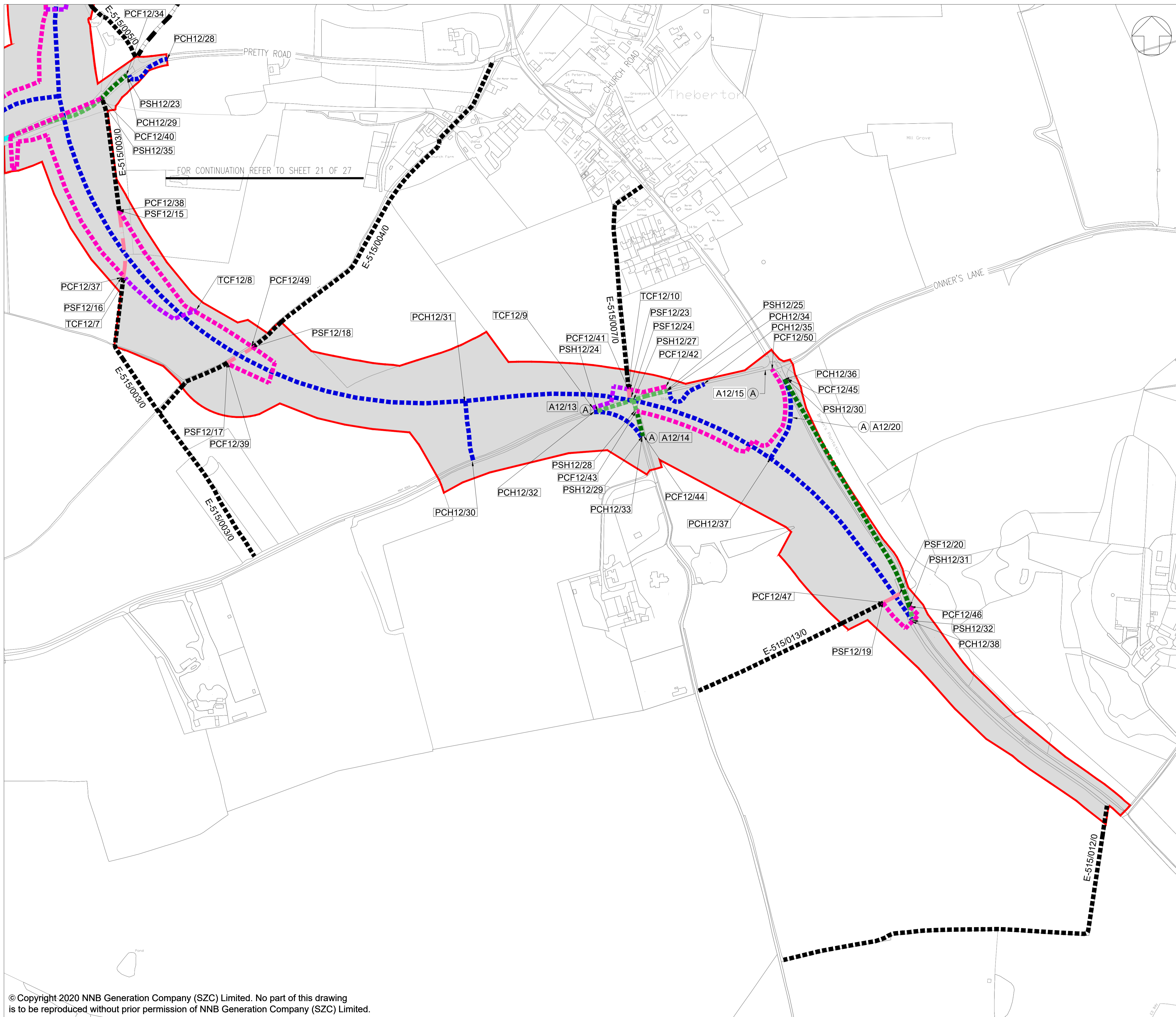


PROJECT:
 SIZEWELL C

DOCUMENT:
 RIGHTS OF WAY PLANS
 REGULATION 5(2)(K)

DRAWING TITLE:
 SIZEWELL LINK ROAD
 RIGHTS OF WAY PLANS - SHEET 21 OF 27

DRAWING NO: SZC-SZ0204-XX-000-DRW-100340	REVISION: 01
DATE: FEB 2020	DRAWN: M.W.
SCALE: 1:2,500 @ A1	
SCALE BAR: 0 50 100 150 200 250 Metres	



NOTES:
 ALL FOOTPATHS, CYCLEPATHS, BRIDLEWAYS, BYWAYS AND RESTRICTED BYWAYS ARE REFERRED TO AS FOOTPATHS.
 ALL PUBLIC HIGHWAYS SHOWN ON THIS DRAWING, INCLUDING THOSE WITH ADJACENT FOOTWAYS AND CYCLEWAYS, ARE REFERRED TO AS HIGHWAY.

- KEY:**
- ORDER LIMITS
 - EXISTING FOOTPATH TO BE RETAINED
 - EXISTING PRIVATE MEANS OF ACCESS TO BE RETAINED
 - NEW PERMANENT HIGHWAY
 - NEW PERMANENT FOOTPATH
 - PERMANENT STOPPING UP OF HIGHWAY
 - PERMANENT STOPPING UP OF FOOTPATH
 - HIGHWAY PERMANENTLY CONVERTED TO FOOTPATH
 - INDICATIVE ROUTE OF NEW TEMPORARY FOOTPATH
 - HIGHWAY TO BE PERMANENTLY CONVERTED TO FOOTPATH AND PRIVATE MEANS OF ACCESS
 - A NEW OR ALTERED POINT OF ACCESS
 - PSH* POINT OF COMMENCEMENT OR TERMINATION OF PERMANENT STOPPING UP OF HIGHWAY
 - PSF* POINT OF COMMENCEMENT OR TERMINATION OF PERMANENT STOPPING UP OF FOOTPATH
 - PCH* POINT OF COMMENCEMENT OR TERMINATION OF PERMANENT CREATION OF HIGHWAY
 - PCF* POINT OF COMMENCEMENT OR TERMINATION OF PERMANENT CREATION OF FOOTPATH
 - TCF* POINT OF COMMENCEMENT OR TERMINATION OF TEMPORARY CREATION OF FOOTPATH

REVISION	DATE	DRAWN/CHECKED	REASONS FOR REVISION / COMMENTS	APPROVED
01	FEB 2020	M.W.	ES DCO SUBMISSION	SZC Co

NOT PROTECTIVELY MARKED

COPYRIGHT:
 Reproduced from Ordnance Survey map with the permission of Ordnance Survey on behalf of the controller of Her Majesty's Stationery Office © Crown copyright (2019). All Rights reserved. NNB GenCo Licence: 0100060408
 PROW data sourced from Suffolk CC on 27/02/2019 under OGL v3.0 are an interpretation of the Definitive Map and Statement, not the Definitive Map itself, and should not be relied on for determining the position or alignment of any public right of way.
 National Cycle Route data supplied by Sustrans and contains Ordnance Survey data © Crown copyright and database right (2018).

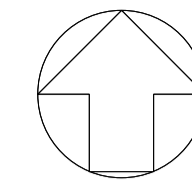


PROJECT:
 SIZEWELL C

DOCUMENT:
 RIGHTS OF WAY PLANS
 REGULATION 5(2)(K)

DRAWING TITLE:
 SIZEWELL LINK ROAD
 RIGHTS OF WAY PLANS - SHEET 22 OF 27

DRAWING NO: SZC-SZ0204-XX-000-DRW-100341	REVISION: 01
DATE: FEB 2020	DRAWN: M.W.
SCALE: 1:2,500 @ A1	
SCALE BAR: 0 50 100 150 200 250 Metres	



NOTES:

ALL FOOTPATHS, CYCLEPATHS, BRIDLEWAYS, BYWAYS AND RESTRICTED BYWAYS ARE REFERRED TO AS FOOTPATHS.

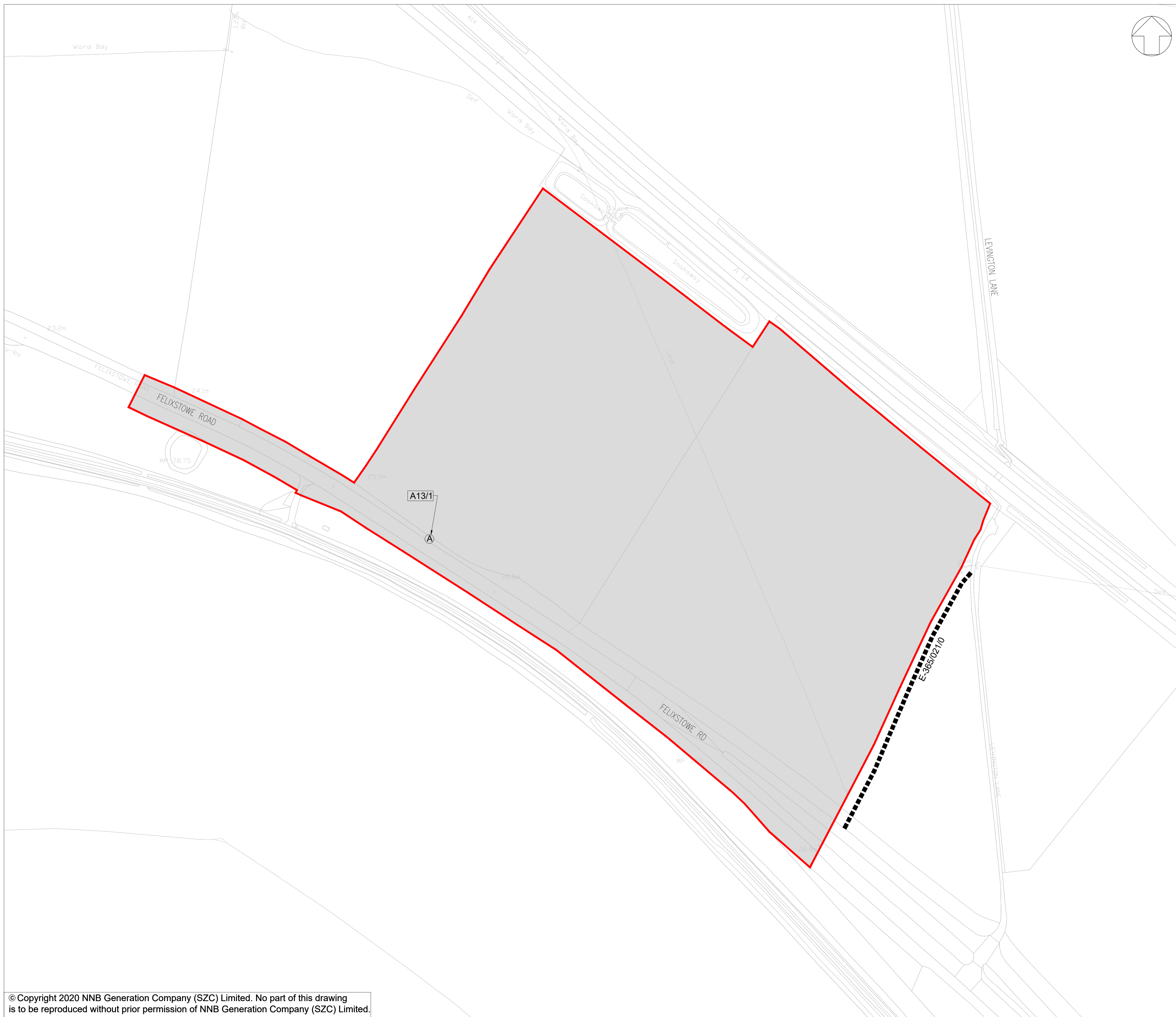
ALL PUBLIC HIGHWAYS SHOWN ON THIS DRAWING, INCLUDING THOSE WITH ADJACENT FOOTWAYS AND CYCLEWAYS, ARE REFERRED TO AS HIGHWAY

KEY:

ORDER LIMITS

EXISTING FOOTPATH TO BE RETAINED

NEW OR ALTERED POINT OF ACCESS



01	FEB 2020	MW	ES	DCO SUBMISSION	SZC Co
REVISION	DATE	DRAWN/CHECKED	REASONS FOR REVISION / COMMENTS		APPROVED

NOT PROTECTIVELY MARKED

COPYRIGHT:
 Reproduced from Ordnance Survey map with the permission of Ordnance Survey on behalf of the controller of Her Majesty's Stationary Office © Crown copyright (2019). All Rights reserved. NNB GenCo Licence: 0100060408
 PROW data sourced from Suffolk CC on 27/02/2019 under OGL v3.0 are an interpretation of the Definitive Map and Statement, not the Definitive Map itself, and should not be relied on for determining the position or alignment of any public right of way.
 National Cycle Route data supplied by Sustrans and contains Ordnance Survey data © Crown copyright and database right (2018).

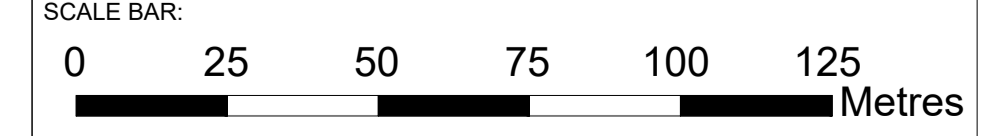


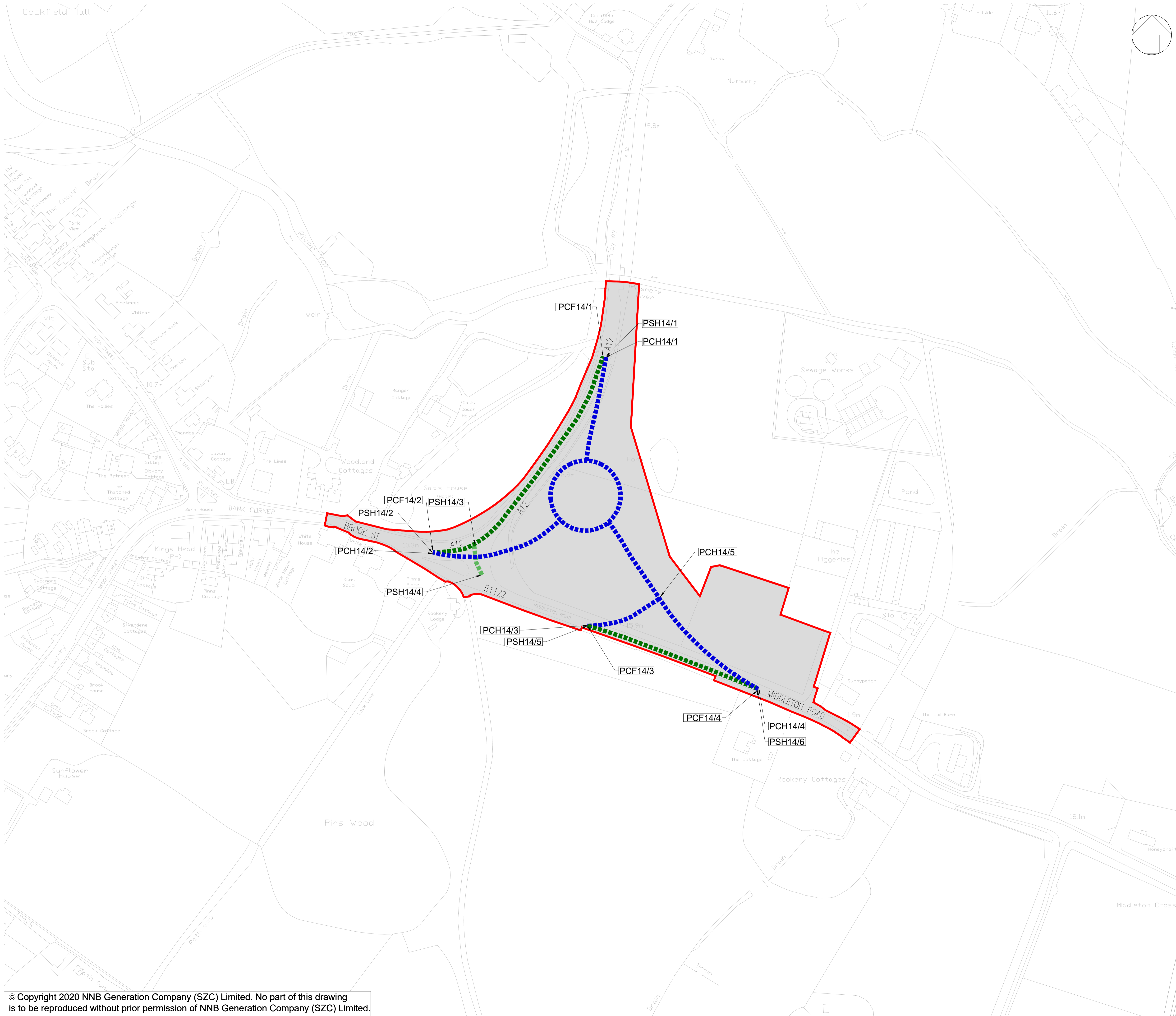
PROJECT:
SIZEWELL C

DOCUMENT:
RIGHTS OF WAY PLANS
REGULATION 5(2)(K)

DRAWING TITLE:
FREIGHT MANAGEMENT FACILITY
RIGHTS OF WAY PLANS - SHEET 23 OF 27

DRAWING NO: SZC-SZ0204-XX-000-DRW-100354	REVISION: 01
DATE: FEB 2020	DRAWN: DK
SCALE: 1:1,250 @ A1	





- NOTES:**
 ALL FOOTPATHS, CYCLEPATHS, BRIDLEWAYS, BYWAYS AND RESTRICTED BYWAYS ARE REFERRED TO AS FOOTPATHS.
 ALL PUBLIC HIGHWAYS SHOWN ON THIS DRAWING, INCLUDING THOSE WITH ADJACENT FOOTWAYS AND CYCLEWAYS, ARE REFERRED TO AS HIGHWAY.
- KEY:**
- ORDER LIMITS
 - NEW PERMANENT HIGHWAY
 - PERMANENT STOPPING UP OF HIGHWAY
 - HIGHWAY PERMANENTLY CONVERTED TO FOOTPATH
 - A*/A NEW OR ALTERED POINT OF ACCESS
 - PSH*/A POINT OF COMMENCEMENT OR TERMINATION OF PERMANENT STOPPING UP OF HIGHWAY
 - PCH*/A POINT OF COMMENCEMENT OR TERMINATION OF PERMANENT CREATION OF HIGHWAY
 - PCF*/A POINT OF COMMENCEMENT OR TERMINATION OF PERMANENT CREATION OF FOOTPATH

01	FEB 2020	MW	ES	DCO SUBMISSION	SZC Co
REVISION	DATE	DRAWN/CHECKED	REASONS FOR REVISION / COMMENTS		APPROVED

NOT PROTECTIVELY MARKED

COPYRIGHT:
 Reproduced from Ordnance Survey map with the permission of Ordnance Survey on behalf of the controller of Her Majesty's Stationery Office © Crown copyright (2019). All Rights reserved. NNB GenCo Licence: 0100060408
 PROW data sourced from Suffolk CC on 27/02/2019 under OGL v3.0 are an interpretation of the Definitive Map and Statement, not the Definitive Map itself, and should not be relied on for determining the position or alignment of any public right of way.
 National Cycle Route data supplied by Sustrans and contains Ordnance Survey data © Crown copyright and database right (2018).

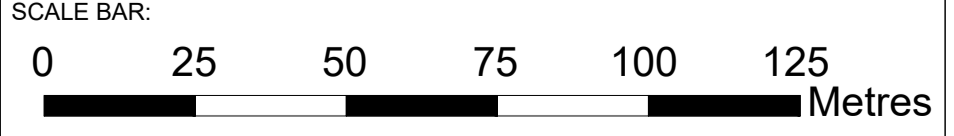


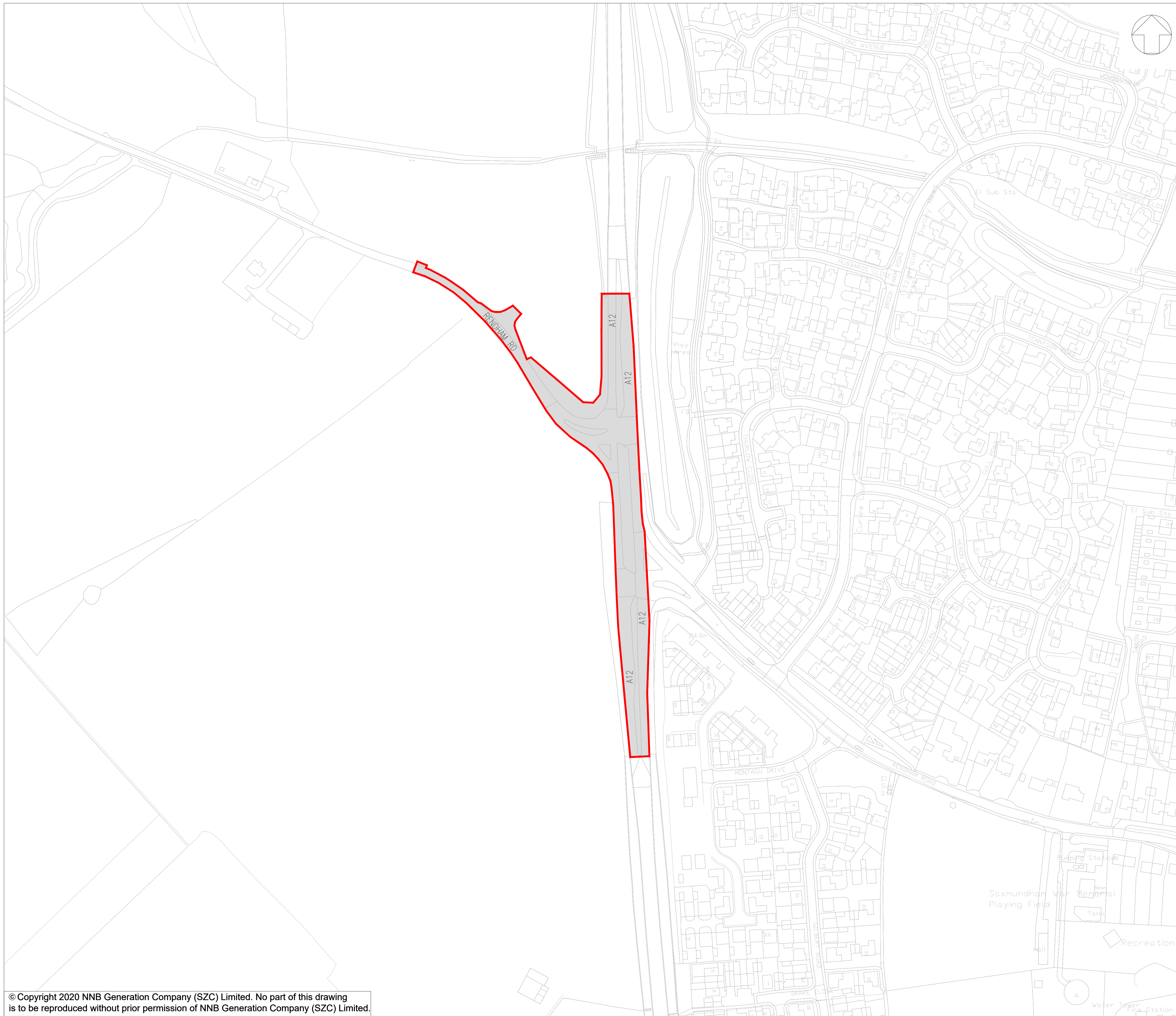
PROJECT:
 SIZEWELL C

DOCUMENT:
 RIGHTS OF WAY PLANS
 REGULATION 5(2)(K)

DRAWING TITLE:
 YOXFORD ROUNDABOUT
 RIGHTS OF WAY PLANS - SHEET 24 OF 27

DRAWING NO: SZC-SZ0204-XX-000-DRW-100348		REVISION: 01
DATE: FEB 2020	DRAWN: DK	SCALE: 1:1,250 @ A1





NOTES:

ALL FOOTPATHS, CYCLEPATHS, BRIDLEWAYS, BYWAYS AND RESTRICTED BYWAYS ARE REFERRED TO AS FOOTPATHS.

ALL PUBLIC HIGHWAYS SHOWN ON THIS DRAWING, INCLUDING THOSE WITH ADJACENT FOOTWAYS AND CYCLEWAYS, ARE REFERRED TO AS HIGHWAY

KEY:

 ORDER LIMITS

REVISION	DATE	DRAWN/CHECKED	REASONS FOR REVISION / COMMENTS	APPROVED	
01	FEB 2020	MW	ES	DCO SUBMISSION	SZC Co

NOT PROTECTIVELY MARKED

COPYRIGHT:

Reproduced from Ordnance Survey map with the permission of Ordnance Survey on behalf of the controller of Her Majesty's Stationery Office © Crown copyright (2019). All Rights reserved. NNB GenCo Licence: 0100060408
 PROW data sourced from Suffolk CC on 27/02/2019 under OGL v3.0 are an interpretation of the Definitive Map and Statement, not the Definitive Map itself, and should not be relied on for determining the position or alignment of any public right of way.
 National Cycle Route data supplied by Sustrans and contains Ordnance Survey data © Crown copyright and database right (2018).



PROJECT:
 SIZEWELL C

DOCUMENT:
 RIGHTS OF WAY PLANS
 REGULATION 5(2)(K)

DRAWING TITLE:
 A12/B1119 JUNCTION AT SAXMUNDHAM
 RIGHTS OF WAY PLANS - SHEET 25 OF 27

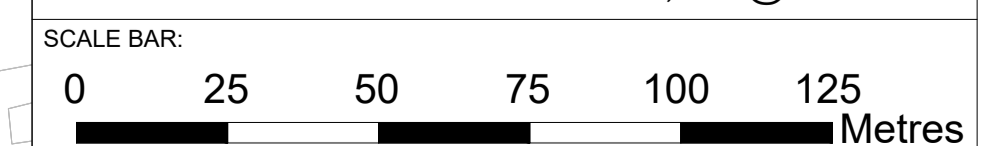
DRAWING NO:
 SZC-SZ0204-XX-000-DRW-100353

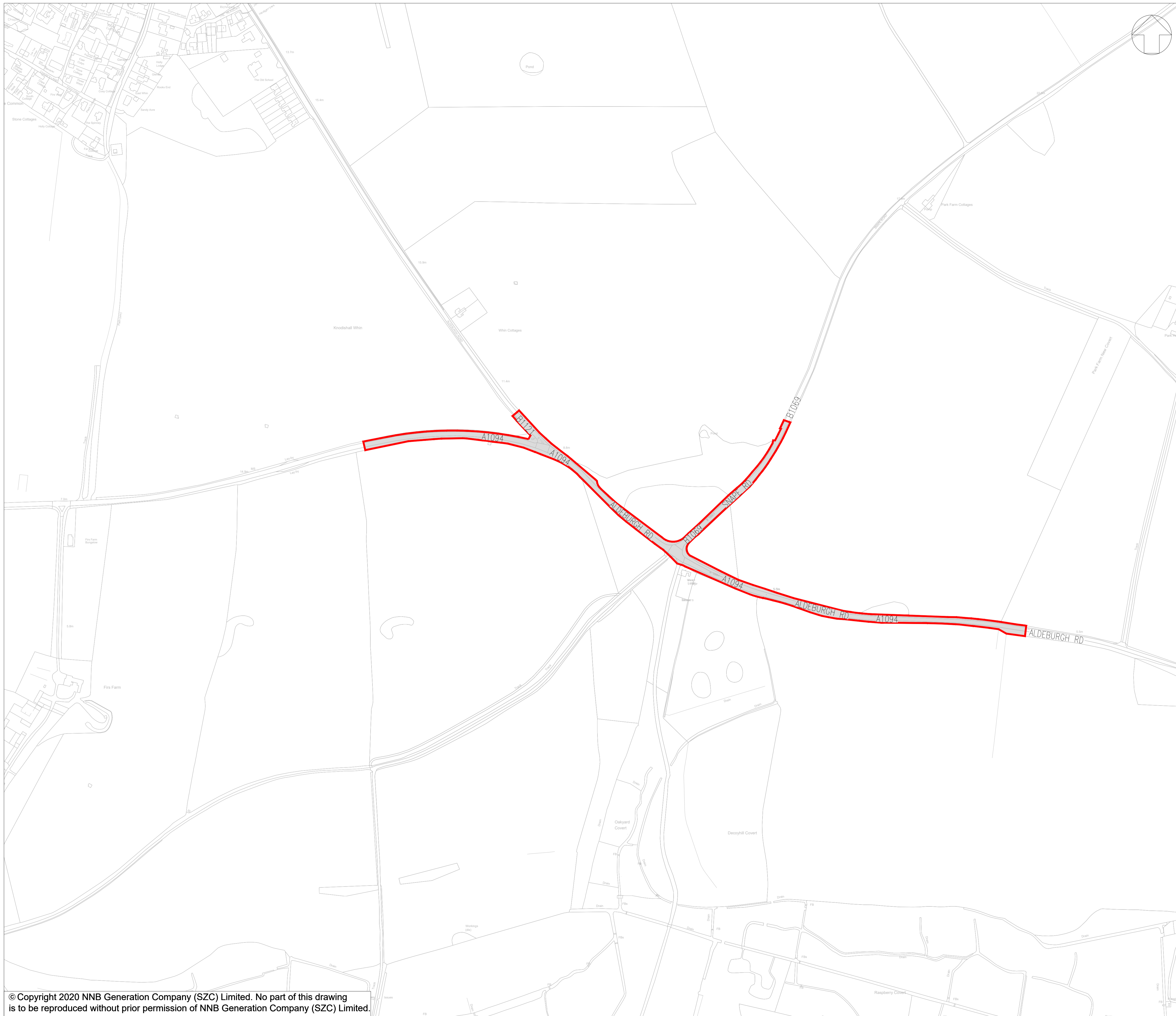
REVISION:
 01

DATE:
 FEB 2020

DRAWN:
 DK

SCALE:
 1:1,250 @ A1





NOTES:

ALL FOOTPATHS, CYCLEPATHS, BRIDLEWAYS, BYWAYS AND RESTRICTED BYWAYS ARE REFERRED TO AS FOOTPATHS.

ALL PUBLIC HIGHWAYS SHOWN ON THIS DRAWING, INCLUDING THOSE WITH ADJACENT FOOTWAYS AND CYCLEWAYS, ARE REFERRED TO AS HIGHWAY

KEY:

ORDER LIMITS

01	FEB 2020	MW	ES	DCO SUBMISSION	SZC Co
REVISION	DATE	DRAWN/CHECKED	REASONS FOR REVISION / COMMENTS		APPROVED

NOT PROTECTIVELY MARKED

COPYRIGHT:

Reproduced from Ordnance Survey map with the permission of Ordnance Survey on behalf of the controller of Her Majesty's Stationery Office © Crown copyright (2019). All Rights reserved. NNB GenCo Licence: 0100060408
 PROW data sourced from Suffolk CC on 27/02/2019 under OGL v3.0 are an interpretation of the Definitive Map and Statement, not the Definitive Map itself, and should not be relied on for determining the position or alignment of any public right of way.
 National Cycle Route data supplied by Sustrans and contains Ordnance Survey data © Crown copyright and database right (2018).



PROJECT:
 SIZEWELL C

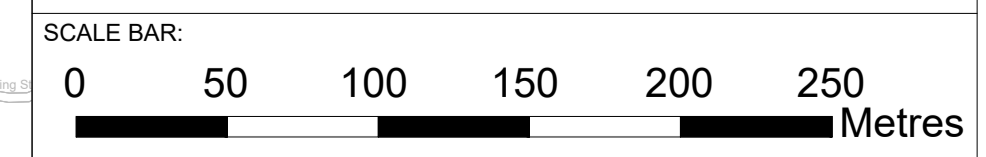
DOCUMENT:
 RIGHTS OF WAY PLANS
 REGULATION 5(2)(K)

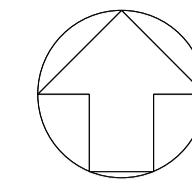
DRAWING TITLE:
 A1094/B1069 JUNCTION SOUTH OF
 KNODISHALL
 RIGHTS OF WAY PLANS - SHEET 26 OF 27

DRAWING NO:
 SZC-SZ0204-XX-000-DRW-100350

REVISION:
 01

DATE: FEB 2020
 DRAWN: DK
 SCALE: 1:2,500 @ A1







NOTES:
 ALL PUBLIC RIGHTS OF WAY SHOWN ON THIS DRAWING INCLUDING FOOTPATHS, CYCLE PATHS, BRIDLEWAYS, BYWAYS AND RESTRICTED BYWAYS ARE REFERRED TO AS FOOTPATHS.

ALL PUBLIC HIGHWAYS SHOWN ON THIS DRAWING, INCLUDING THOSE WITH ADJACENT FOOTWAYS AND CYCLEWAYS, ARE REFERRED TO AS HIGHWAY

KEY:

-  ORDER LIMITS
-  NEW OR ALTERED POINT OF ACCESS



REVISION	DATE	DRAWN/CHECKED	REASONS FOR REVISION / COMMENTS	APPROVED	
01	FEB 2020	MW	ES	DCO SUBMISSION	SZC Co

NOT PROTECTIVELY MARKED

COPYRIGHT:
 Reproduced from Ordnance Survey map with the permission of Ordnance Survey on behalf of the controller of Her Majesty's Stationery Office © Crown copyright (2019). All Rights reserved. NNB GenCo Licence: 0100060408
 PROW data sourced from Suffolk CC on 27/02/2019 under OGL v3.0 are an interpretation of the Definitive Map and Statement, not the Definitive Map itself, and should not be relied on for determining the position or alignment of any public right of way.
 National Cycle Route data supplied by Sustrans and contains Ordnance Survey data © Crown copyright and database right (2018).



PROJECT:
 SIZEWELL C

DOCUMENT:
 RIGHTS OF WAY PLANS
 REGULATION 5(2)(K)

DRAWING TITLE:
 A12 / A144 JUNCTION SOUTH OF BRAMFIELD
 RIGHTS OF WAY PLANS - SHEET 27 OF 27

DRAWING NO:
 SZC-SZ0204-XX-000-DRW-100352

REVISION:
 01

DATE: FEB 2020 DRAWN: DK SCALE: 1:1,250 @ A1

