



The Sizewell C Project

2.5 Main Development Site
Fence Details
Plans Not For Approval

May 2020

Planning Act 2008
Infrastructure Planning (Applications: Prescribed Forms and Procedure) Regulations 2009

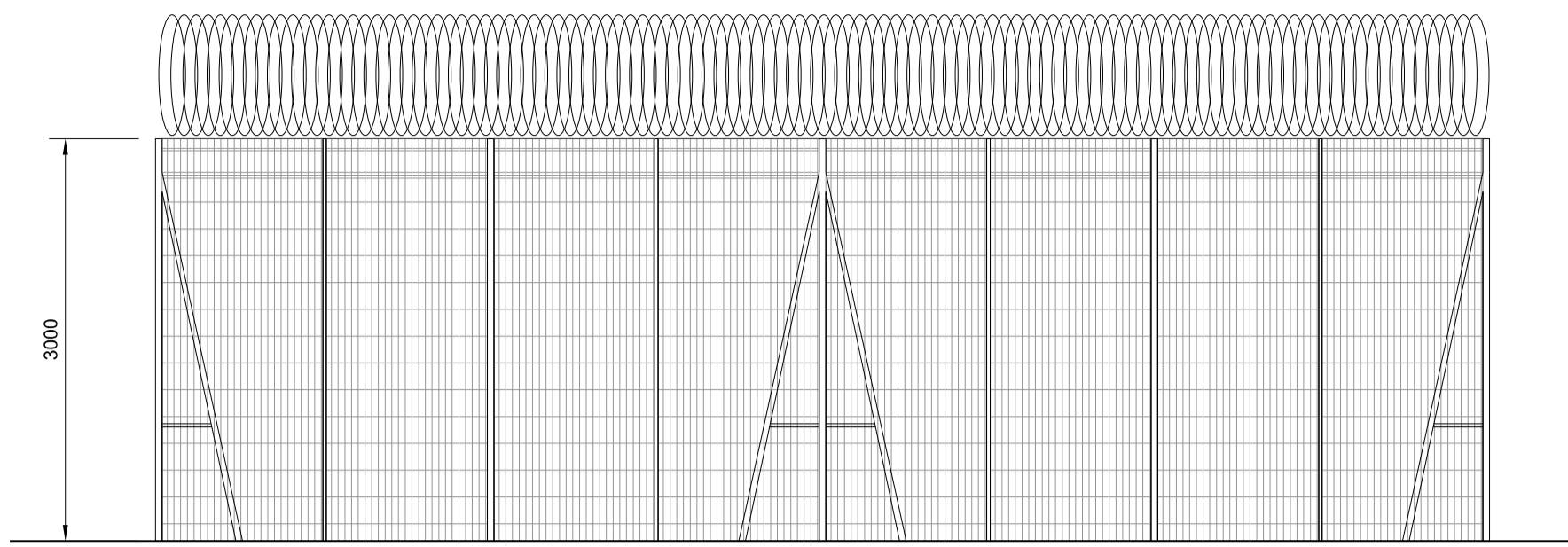
Revision: 1.0
Applicable Regulation: Regulation 5(2)(o)
PINS Reference Number: EN010012



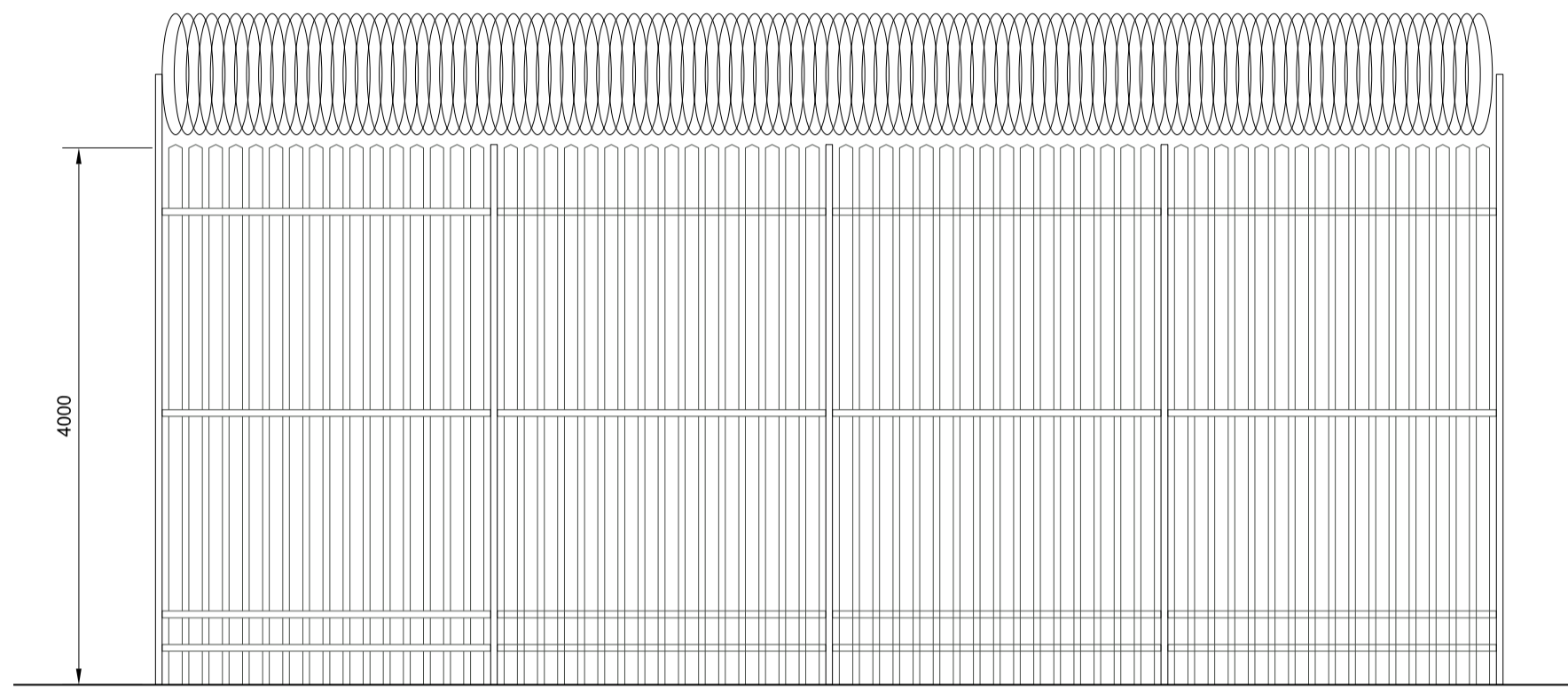
Main Development Site, Fence Detail – Not For Approval

Drawing Number	Revision	Drawing Title	Scale	Sheet Size
SZC-SZ0701-XX-000-DRW-100131	01	Typical fence Detail	1:2500	A1

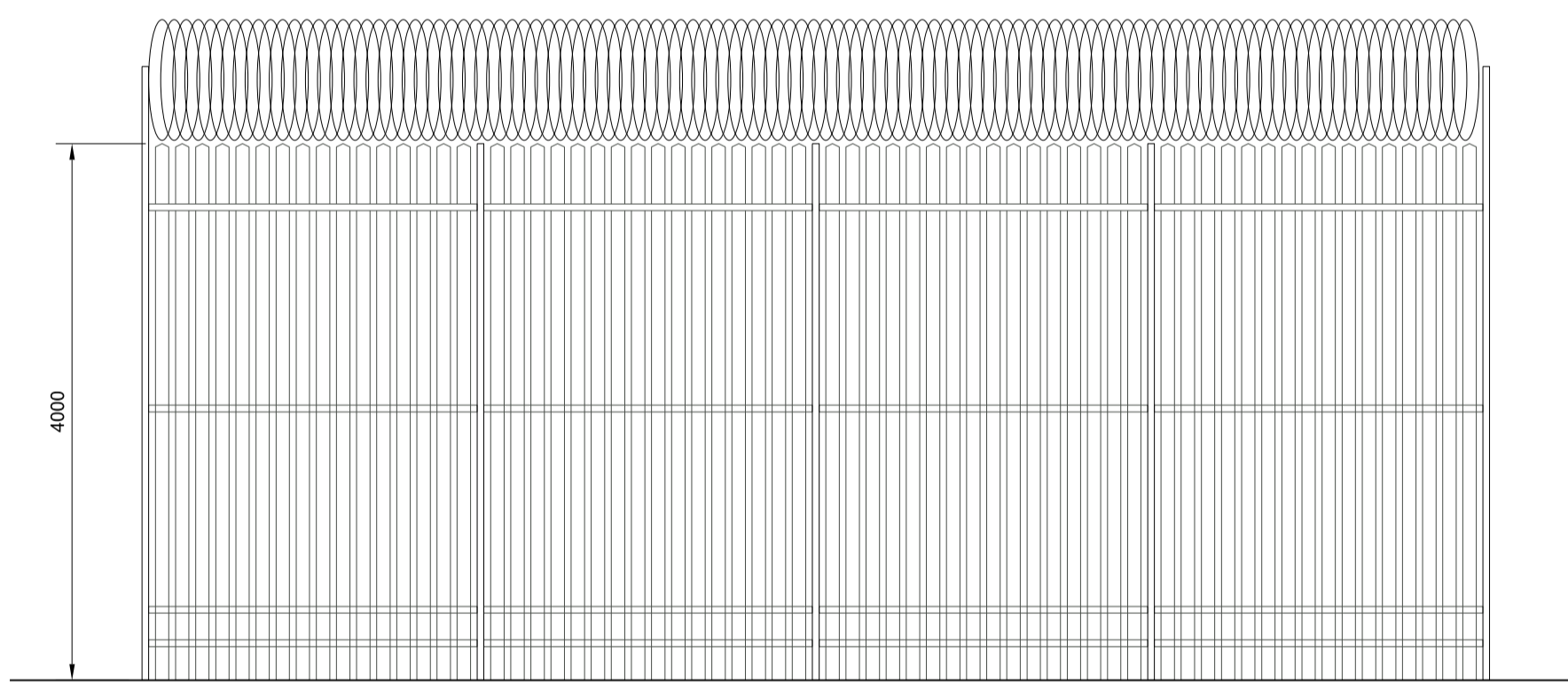




1 FENCE TYPE 01: PERIMETER
SCALE 1:50




2 FENCE TYPE 02: PERIMETER
SCALE 1:50



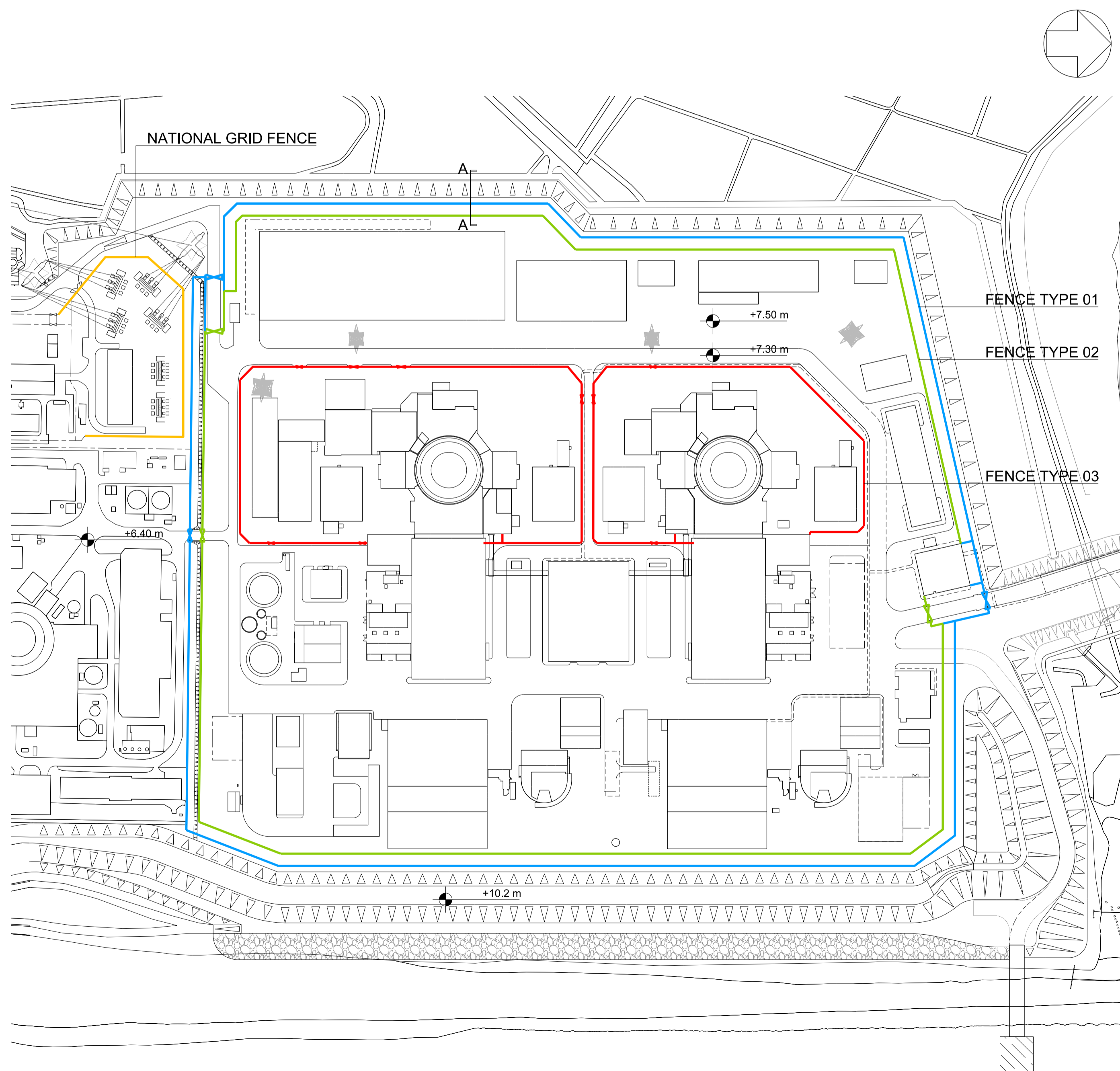
3 FENCE TYPE 03: HIGH SECURITY AREA
SCALE 1:50



4 NATIONAL GRID FENCE
SCALE 1:50



5 SECTION A-A: PERIMETER FENCE LINE
SCALE 1:50



6 FENCE ARRANGEMENT - ILLUSTRATIVE
SCALE 1:2500

NOTES:

KEY:

- Fence Types**
- PERIMETER FENCE - TYPE 01
 - PERIMETER FENCE - TYPE 02
 - HIGH SECURITY FENCE - TYPE 03
 - NATIONAL GRID FENCE
 - ACCESS GATE

01	FEB 20	GA	GA	DCO SUBMISSION	SZC Co
REVISION	DATE	DRAWN/CHECKED	REASONS FOR REVISION / COMMENTS		APPROVED

NOT PROTECTIVELY MARKED

COPYRIGHT:
Reproduced from Ordnance Survey map with the permission of Ordnance Survey on behalf of the controller of Her Majesty's Stationery Office © Crown copyright (2019). All Rights reserved. NNB GenCo Licence: 0100060408



PROJECT:
SIZEWELL C

DOCUMENT:
APPLICATION DRAWING-NOT FOR APPROVAL

DRAWING TITLE:
MAIN DEVELOPMENT SITE
TYPICAL FENCE DETAILS

DRAWING NO: SZC-SZ0701-XX-000-DRW-100131	REVISION: 01
---	-----------------

DATE: FEB 2020	DRAWN: CH	SCALE: 1:2500 @ A1
-------------------	--------------	-----------------------

