



The Sizewell C Project

2.4 Access and Rights of Way Plans

November 2020

Planning Act 2008
Infrastructure Planning (Applications: Prescribed Forms and Procedure) Regulations 2009

Revision: 2.0
Applicable Regulation: Regulation 5(2)(k)
PINS Reference Number: EN010012



Access and Public Rights of Way Plans – For Approval


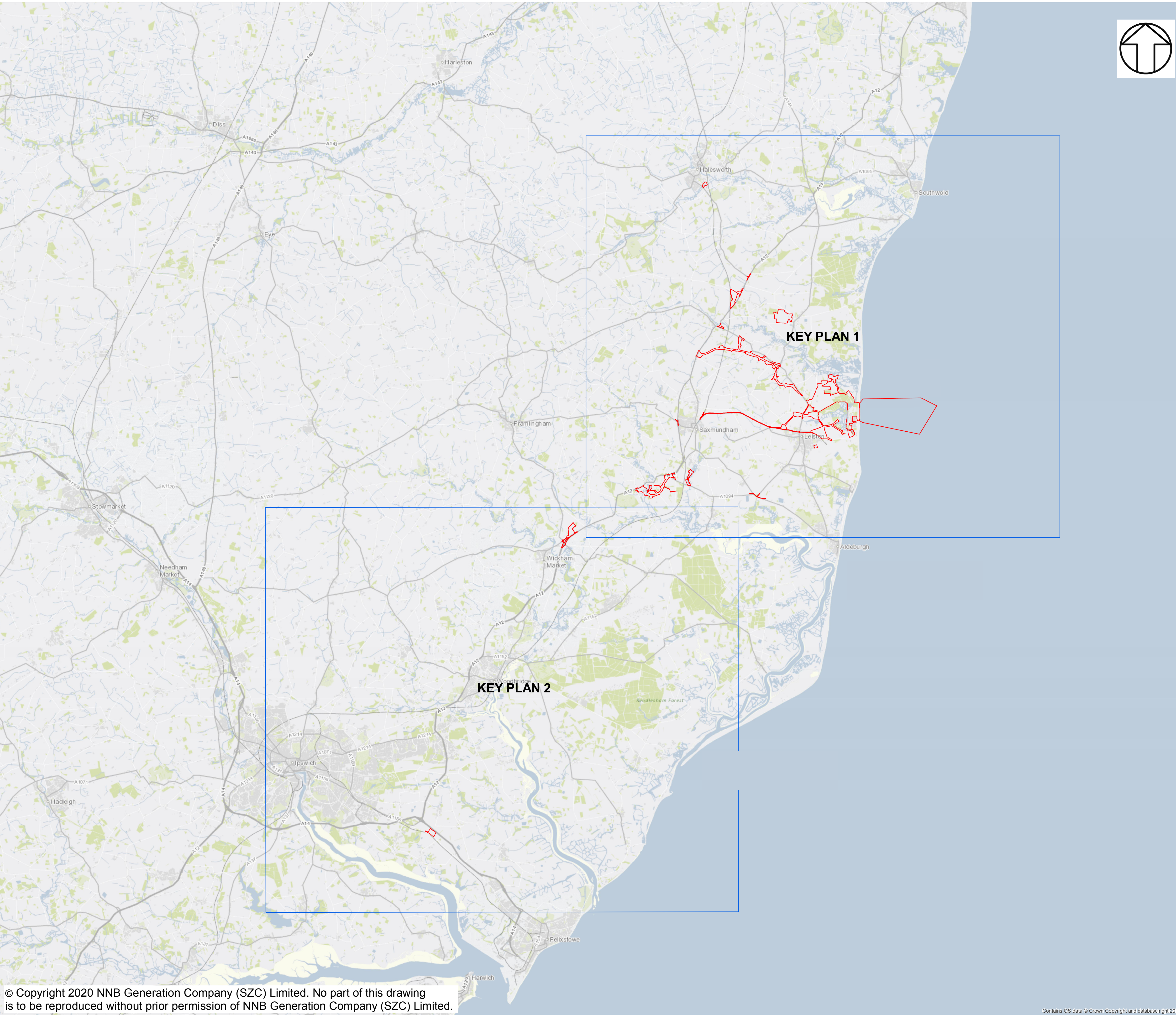
Drawing Number	Revision	Drawing Title	Scale	Sheet Size
SZC-SZ0204-XX-000-DRW-100471	01	Rights of Way Plans Overview	1:100,000	A1
SZC-SZ0204-XX-000-DRW-100485	01	Rights of Way Key Plan 1	1:40,000	A1
SZC-SZ0204-XX-000-DRW-100486	01	Rights of Way Key Plan 2	1:40,000	A1
SZC-SZ0204-XX-000-DRW-100342	01	Main Development Site and Rail Rights of Way Plans - Sheet 1 of 27	1:2500	A1
SZC-SZ0204-XX-000-DRW-100344	02	Main Development Site and Rail Rights of Way Plans - Sheet 2 of 27	1:2500	A1
SZC-SZ0204-XX-000-DRW-100346	01	Main Development Site and Rail Rights of Way Plans - Sheet 3 of 27	1:2500	A1
SZC-SZ0204-XX-000-DRW-100343	01	Main Development Site and Rail Rights of Way Plans - Sheet 4 of 27	1:2500	A1
SZC-SZ0204-XX-000-DRW-100347	01	Main Development Site and Rail Rights of Way Plans - Sheet 5 of 27	1:2500	A1
SZC-SZ0204-XX-000-DRW-100345	01	Main Development Site and Rail Rights of Way Plans - Sheet 6 of 27	1:2500	A1
SZC-SZ0204-XX-000-DRW-100357	01	Main Development Site and Rail Rights of Way Plans - Sheet 7 of 27	1:2500	A1
SZC-SZ0204-XX-000-DRW-100358	01	Main Development Site and Rail Rights of Way Plans - Sheet 8 of 27	1:2500	A1
SZC-SZ0204-XX-000-DRW-100359	01	Main Development Site and Rail Rights of Way Plans - Sheet 9 of 27	1:2500	A1
SZC-SZ0204-XX-000-DRW-100360	01	Main Development Site and Rail Rights of Way Plans - Sheet 10 of 27	1:2500	A1
SZC-SZ0204-XX-000-DRW-100418	01	Sports Facilities Rights of Way Plans - Sheet 11 of 27	1:1250	A1
SZC-SZ0204-XX-000-DRW-100483	01	Fen Meadow (Halesworth) Rights of Way Plans - Sheet 12 of 27	1:1250	A1
SZC-SZ0204-XX-000-DRW-100417	01	Fen Meadow (Benhall) Rights of Way Plans - Sheet 13 of 27	1:2500	A1
SZC-SZ0204-XX-000-DRW-100419	01	Marsh Harrier Habitat Rights of Way Plans - Sheet 14 of 27	1:2500	A1
SZC-SZ0204-XX-000-DRW-100334	01	Northern Park and Ride Rights of Way Plans - Sheet 15 of 27	1:2500	A1
SZC-SZ0204-XX-000-DRW-100335	01	Southern Park and Ride Rights of Way Plans - Sheet 16 of 27	1:2500	A1
SZC-SZ0204-XX-000-DRW-100336	02	Two Village Bypass Rights of Way Plans - Sheet 17 of 27	1:2500	A1
SZC-SZ0204-XX-000-DRW-100337	02	Two Village Bypass Rights of Way Plans - Sheet 18 of 27	1:2500	A1
SZC-SZ0204-XX-000-DRW-100338	01	Sizewell Link Road Rights of Way Plans - Sheet 19 of 27	1:2500	A1
SZC-SZ0204-XX-000-DRW-100339	02	Sizewell Link Road Rights of Way Plans - Sheet 20 of 27	1:2500	A1
SZC-SZ0204-XX-000-DRW-100340	02	Sizewell Link Road Rights of Way Plans - Sheet 21 of 27	1:2500	A1
SZC-SZ0204-XX-000-DRW-100341	02	Sizewell Link Road Rights of Way Plans - Sheet 22 of 27	1:2500	A1
SZC-SZ0204-XX-000-DRW-100354	01	Freight Management Facility Rights of Way Plans - Sheet 23 of 27	1:1250	A1
SZC-SZ0204-XX-000-DRW-100348	01	Yoxford Roundabout Rights of Way Plans - Sheet 24 of 27	1:1250	A1
SZC-SZ0204-XX-000-DRW-100353	01	A12/B1119 Junction at Saxmundham Rights of Way Plans - Sheet 25 of 27	1:1250	A1
SZC-SZ0204-XX-000-DRW-100350	01	A1094/B1069 Junction South of Knodishall Rights of Way Plans - Sheet 26 of 27	1:2500	A1
SZC-SZ0204-XX-000-DRW-100352	01	A12 / A144 Junction South of Bramfield Rights of Way Plans - Sheet 27 of 27	1:1250	A1

Access and Public Rights of Way Plans – Revision Schedule

Drawing Number	Revision	Drawing Title	Amendments
SZC-SZ0204-XX-000-DRW-100471	01	Rights of Way Plans Overview	No updates made.
SZC-SZ0204-XX-000-DRW-100485	01	Rights of Way Key Plan 1	No updates made.
SZC-SZ0204-XX-000-DRW-100486	01	Rights of Way Key Plan 2	No updates made.
SZC-SZ0204-XX-000-DRW-100342	01	Main Development Site and Rail Rights of Way Plans - Sheet 1 of 27	No updates made.
SZC-SZ0204-XX-000-DRW-100344	02	Main Development Site and Rail Rights of Way Plans - Sheet 2 of 27	Eastbridge Road Label added to the basemap.
SZC-SZ0204-XX-000-DRW-100346	01	Main Development Site and Rail Rights of Way Plans - Sheet 3 of 27	No updates made.
SZC-SZ0204-XX-000-DRW-100343	01	Main Development Site and Rail Rights of Way Plans - Sheet 4 of 27	No updates made.
SZC-SZ0204-XX-000-DRW-100347	01	Main Development Site and Rail Rights of Way Plans - Sheet 5 of 27	No updates made.
SZC-SZ0204-XX-000-DRW-100345	01	Main Development Site and Rail Rights of Way Plans - Sheet 6 of 27	No updates made.
SZC-SZ0204-XX-000-DRW-100357	01	Main Development Site and Rail Rights of Way Plans - Sheet 7 of 27	No updates made.
SZC-SZ0204-XX-000-DRW-100358	01	Main Development Site and Rail Rights of Way Plans - Sheet 8 of 27	No updates made.
SZC-SZ0204-XX-000-DRW-100359	01	Main Development Site and Rail Rights of Way Plans - Sheet 9 of 27	No updates made.
SZC-SZ0204-XX-000-DRW-100360	01	Main Development Site and Rail Rights of Way Plans - Sheet 10 of 27	No updates made.
SZC-SZ0204-XX-000-DRW-100418	01	Sports Facilities Rights of Way Plans - Sheet 11 of 27	No updates made.
SZC-SZ0204-XX-000-DRW-100483	01	Fen Meadow (Halesworth) Rights of Way Plans - Sheet 12 of 27	No updates made.
SZC-SZ0204-XX-000-DRW-100417	01	Fen Meadow (Benhall) Rights of Way Plans - Sheet 13 of 27	No updates made.
SZC-SZ0204-XX-000-DRW-100419	01	Marsh Harrier Habitat Rights of Way Plans - Sheet 14 of 27	No updates made.
SZC-SZ0204-XX-000-DRW-100334	01	Northern Park and Ride Rights of Way Plans - Sheet 15 of 27	No updates made.
SZC-SZ0204-XX-000-DRW-100335	01	Southern Park and Ride Rights of Way Plans - Sheet 16 of 27	No updates made.
SZC-SZ0204-XX-000-DRW-100336	02	Two Village Bypass Rights of Way Plans - Sheet 17 of 27	Label PSA11/7 changed to PSA11/1. Label PSA11/8 changed to PSA11/2.
SZC-SZ0204-XX-000-DRW-100337	02	Two Village Bypass Rights of Way Plans - Sheet 18 of 27	Line from TCF11/1 to TCF11/2 colour error corrected to “Indicative Route of New Temporary Footpath”. Line from TCF11/3 to TCF11/4 colour error corrected to “Indicative Route of New Temporary Footpath”. Alignment of footpath E-243/011/0 corrected. “Existing Private Means of Access to be Retained” added to the key. “New Permanent Highway” between PCH11/8 and PCH11/13 removed. This is because we were showing new highway over existing highway and no stopping up of the existing alignment. This has been corrected so the stopping up starts where the new highway commences on the southern side of the dual carriageway.
SZC-SZ0204-XX-000-DRW-100338	01	Sizewell Link Road Rights of Way Plans - Sheet 19 of 27	No updates made.
SZC-SZ0204-XX-000-DRW-100339	02	Sizewell Link Road Rights of Way Plans - Sheet 20 of 27	Line style for “Permanent Stopping up of Footpath” corrected.

Access and Public Rights of Way Plans – Revision Schedule

Drawing Number	Revision	Drawing Title	Amendments
SZC-SZ0204-XX-000-DRW-100340	02	Sizewell Link Road Rights of Way Plans - Sheet 21 of 27	Colour of “Permanent Stopping Up of Highway” and “Highway Permanently Converted to Footpath” corrected.
SZC-SZ0204-XX-000-DRW-100341	02	Sizewell Link Road Rights of Way Plans - Sheet 22 of 27	Line style for “Permanent Stopping up of Footpath” corrected.
SZC-SZ0204-XX-000-DRW-100354	01	Freight Management Facility Rights of Way Plans - Sheet 23 of 27	No updates made.
SZC-SZ0204-XX-000-DRW-100348	01	Yoxford Roundabout Rights of Way Plans - Sheet 24 of 27	No updates made.
SZC-SZ0204-XX-000-DRW-100353	01	A12/B1119 Junction at Saxmundham Rights of Way Plans - Sheet 25 of 27	No updates made.
SZC-SZ0204-XX-000-DRW-100350	01	A1094/B1069 Junction South of Knodishall Rights of Way Plans - Sheet 26 of 27	No updates made.
SZC-SZ0204-XX-000-DRW-100352	01	A12 / A144 Junction South of Bramfield Rights of Way Plans - Sheet 27 of 27	No updates made.



NOTES

KEY

- ORDER LIMITS
- SHEET LAYOUT

01	FEB 2020	JA	ES	DCO Submission	SZC Co
REVISION	DATE	DRAWN	CHECKED	REASONS FOR REVISION / COMMENTS	APPROVED

NOT PROTECTIVELY MARKED

COPYRIGHT
Reproduced from Ordnance Survey map with the permission of Ordnance Survey on behalf of the controller of Her Majesty's Stationery Office © Crown Copyright (2019). All Rights reserved.
NNB GenCo Licence: 0100060408.
PROW data source from Suffolk CC on 27/02/2019 under OGL v3.0 are an interpretation of the Definitive Map and Statement, not the Definitive Map itself, and should not be relied on for determining the position or alignment of any public right of way.
National Cycle Route data supplied by Sustrans and contains Ordnance Survey data © Crown copyright and database right (2018).



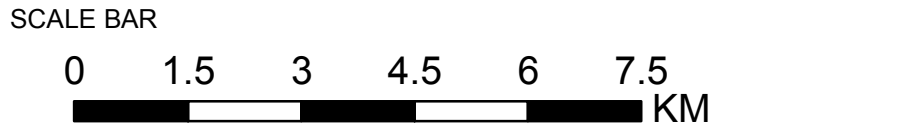
PROJECT:
SIZEWELL C


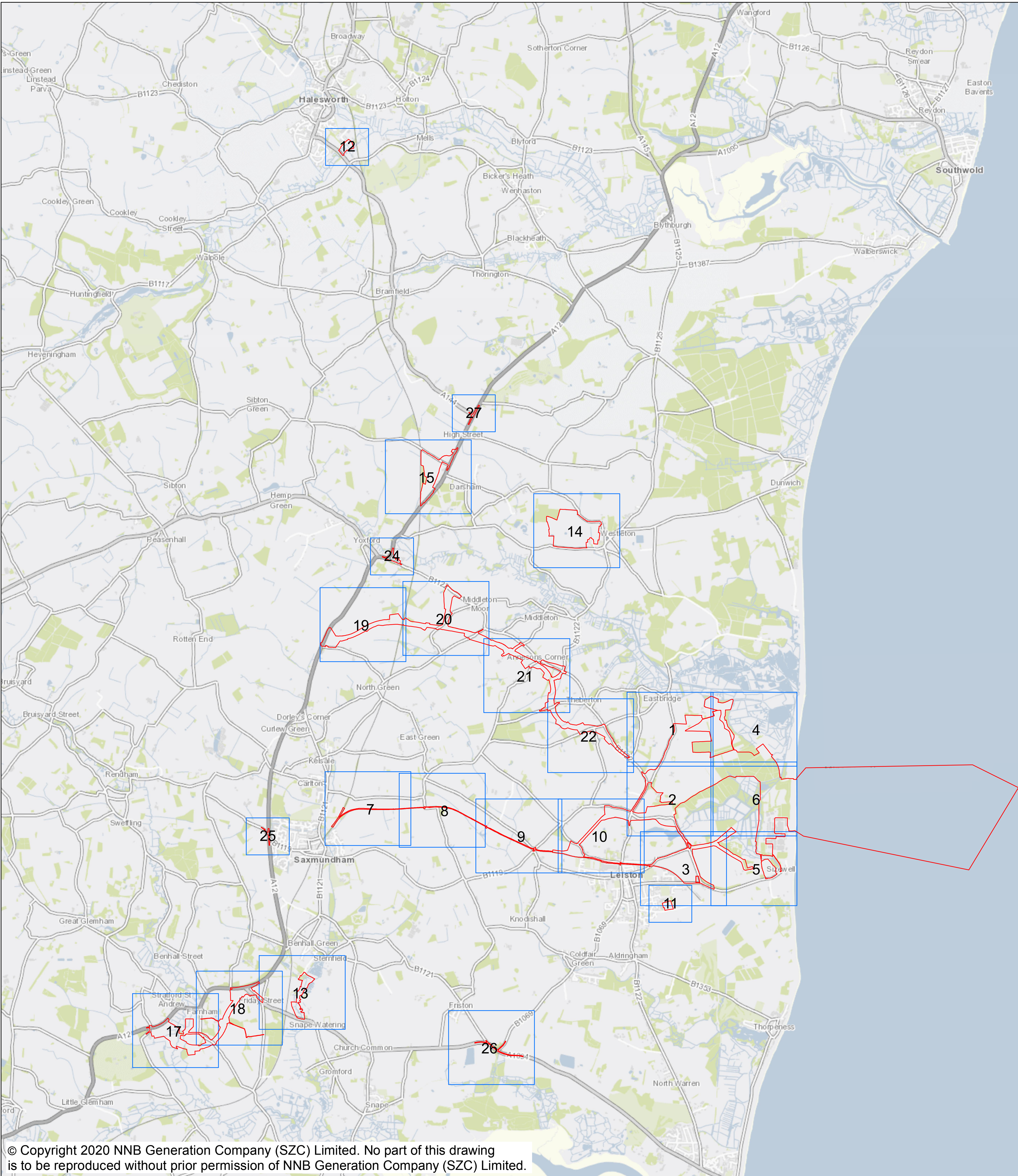
DOCUMENT:
SIZEWELL C
RIGHTS OF WAY PLANS

DRAWING TITLE:
RIGHTS OF WAY PLANS
OVERVIEW

DRAWING NO: SZC-SZ0204-XX-000-DRW-100471	REVISION: 01
---	-----------------

DATE: FEB 2020	DRAWN: JA	SCALE: 1:100,000 @A1
-------------------	--------------	-------------------------





NOTES

KEY

- ORDER LIMITS
- SHEET LAYOUT

01	FEB 2020	JA	ES	DCO Submission	SZC Co
REVISION	DATE	DRAWN	CHECKED	REASONS FOR REVISION / COMMENTS	APPROVED

NOT PROTECTIVELY MARKED

COPYRIGHT
Reproduced from Ordnance Survey map with the permission of Ordnance Survey on behalf of the controller of Her Majesty's Stationery Office © Crown Copyright (2019). All Rights reserved.
NNB GenCo Licence: 0100060408.
PROW data source from Suffolk CC on 27/02/2019 under OGL v3.0 are an interpretation of the Definitive Map and Statement, not the Definitive Map itself, and should not be relied on for determining the position or alignment of any public right of way.
National Cycle Route data supplied by Sustrans and contains Ordnance Survey data © Crown copyright and database right (2018).



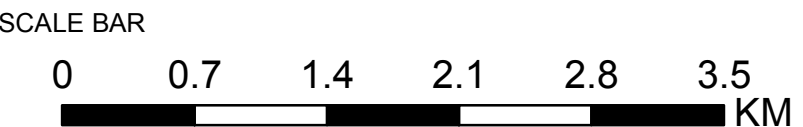
PROJECT:
SIZEWELL C


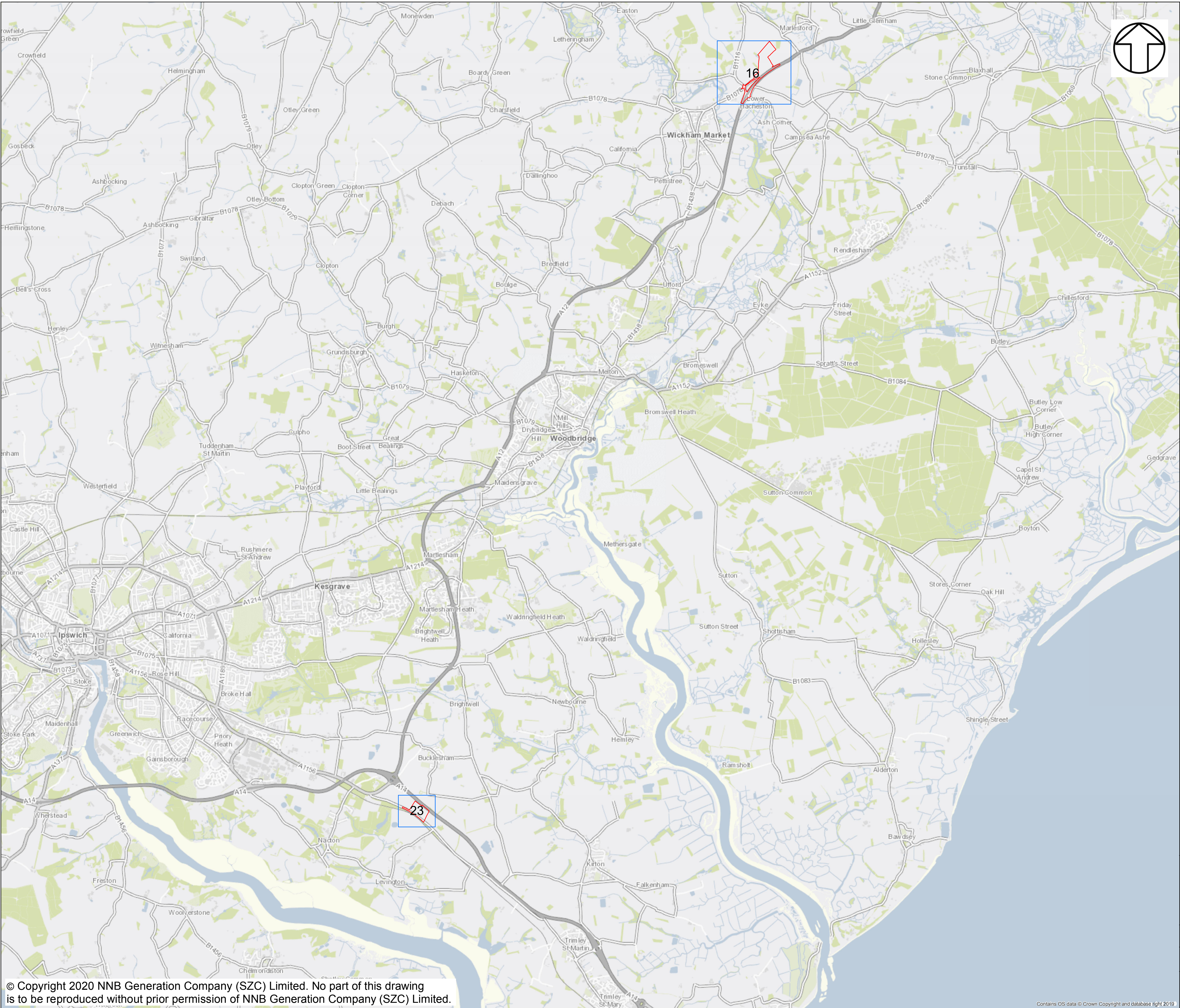
DOCUMENT:
SIZEWELL C
RIGHTS OF WAY PLANS

DRAWING TITLE:
RIGHTS OF WAY PLANS
KEY PLAN 1

DRAWING NO: SZC-SZ0204-XX-000-DRW-100485	REVISION: 01
---	-----------------

DATE: MAR 2020	DRAWN: JA	SCALE: 1:40,000 @A1
-------------------	--------------	------------------------





NOTES

KEY

- ORDER LIMITS
- SHEET LAYOUT

01	FEB 2020	JA	ES	DCO Submission	SZC Co
REVISION	DATE	DRAWN	CHECKED	REASONS FOR REVISION / COMMENTS	APPROVED

NOT PROTECTIVELY MARKED

COPYRIGHT
Reproduced from Ordnance Survey map with the permission of Ordnance Survey on behalf of the controller of Her Majesty's Stationery Office © Crown Copyright (2019). All Rights reserved. NNB GenCo Licence: 0100060408.
PROW data source from Suffolk CC on 27/02/2019 under OGL v3.0 are an interpretation of the Definitive Map and Statement, not the Definitive Map itself, and should not be relied on for determining the position or alignment of any public right of way.
National Cycle Route data supplied by Sustrans and contains Ordnance Survey data © Crown copyright and database right (2018).



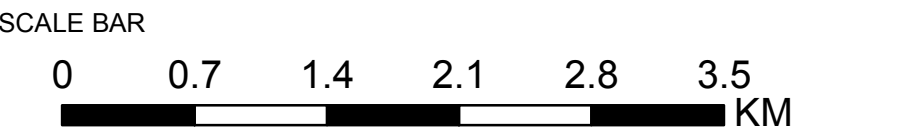
PROJECT:
SIZEWELL C

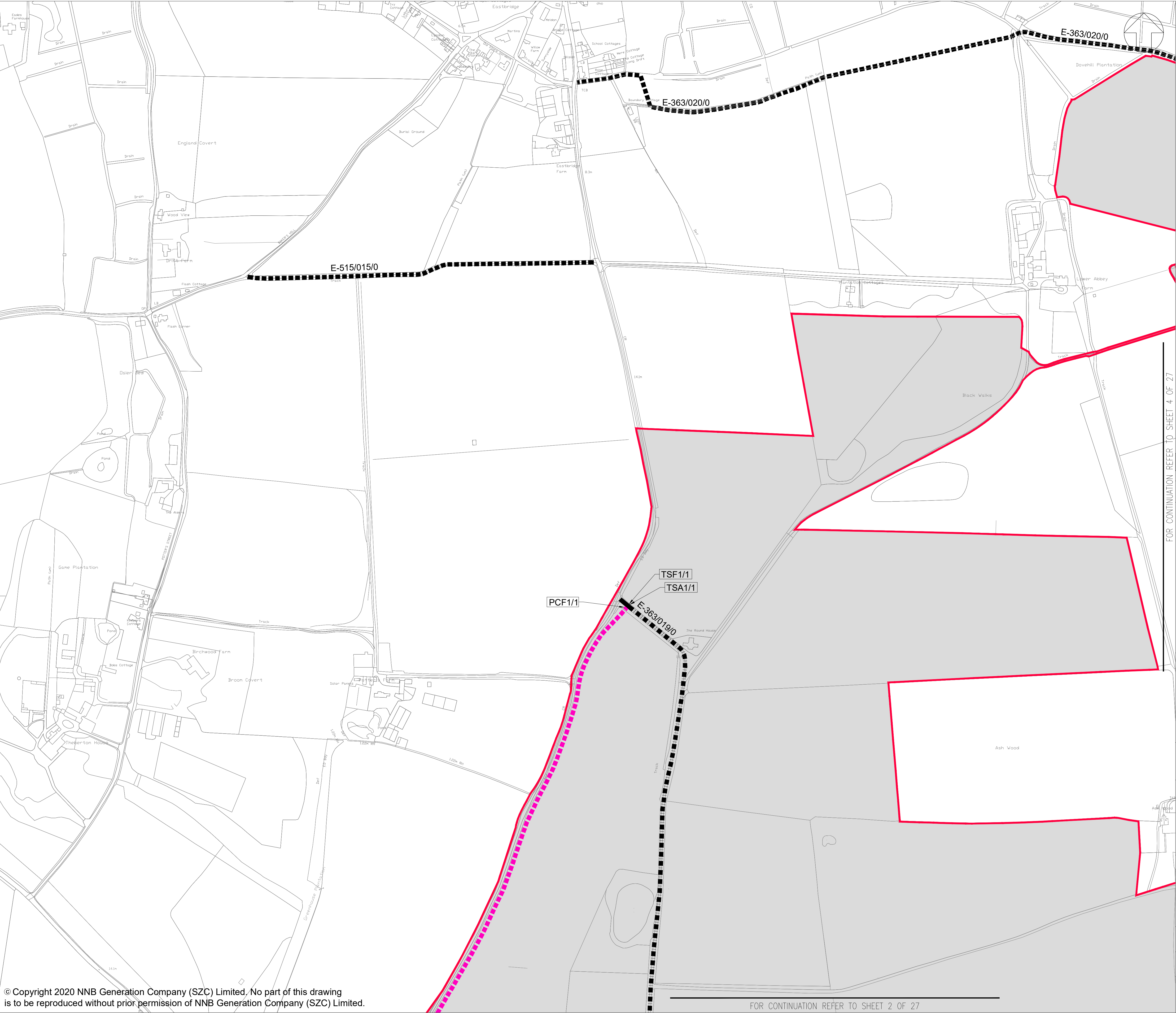
DOCUMENT:
SIZEWELL C
RIGHTS OF WAY PLANS

DRAWING TITLE:
RIGHTS OF WAY PLANS
KEY PLAN 2

DRAWING NO: SZC-SZ0204-XX-000-DRW-100486	REVISION: 01
---	-----------------

DATE: MAR 2020	DRAWN: JA	SCALE: 1:40,000 @A1
-------------------	--------------	------------------------





NOTES:

ALL FOOTPATHS, CYCLEPATHS, BRIDLEWAYS, BYWAYS AND RESTRICTED BYWAYS ARE REFERRED TO AS FOOTPATHS.

ALL PUBLIC HIGHWAYS SHOWN ON THIS DRAWING, INCLUDING THOSE WITH ADJACENT FOOTWAYS AND CYCLEWAYS, ARE REFERRED TO AS HIGHWAY.

KEY:

- ORDER LIMITS
- EXISTING FOOTPATH AND PRIVATE MEANS OF ACCESS TO BE RETAINED
- EXISTING FOOTPATH TO BE RETAINED
- NEW PERMANENT FOOTPATH
- EXISTING FOOTPATH AND PRESUMED PRIVATE MEANS OF ACCESS TO BE TEMPORARILY STOPPED UP AND REINSTATED
- POINT OF COMMENCEMENT OR TERMINATION OF TEMPORARY STOPPING UP OF FOOTPATH
- POINT OF COMMENCEMENT OR TERMINATION OF TEMPORARY EXTINGUISHMENT OF PRIVATE MEANS OF ACCESS
- POINT OF COMMENCEMENT OR TERMINATION OF PERMANENT CREATION OF FOOTPATH

01	FEB 2020	MW	ES	DCO SUBMISSION	SZC Co
REVISION	DATE	DRAWN/CHECKED	REASONS FOR REVISION / COMMENTS		APPROVED

NOT PROTECTIVELY MARKED

COPYRIGHT:
Reproduced from Ordnance Survey map with the permission of Ordnance Survey on behalf of the controller of Her Majesty's Stationery Office © Crown copyright (2019). All Rights reserved. NNB GenCo Licence: 0100060408
PROW data sourced from Suffolk CC on 27/02/2019 under OGL v3.0 are an interpretation of the Definitive Map and Statement, not the Definitive Map itself, and should not be relied on for determining the position or alignment of any public right of way.
National Cycle Route data supplied by Sustrans and contains Ordnance Survey data © Crown copyright and database right (2018).

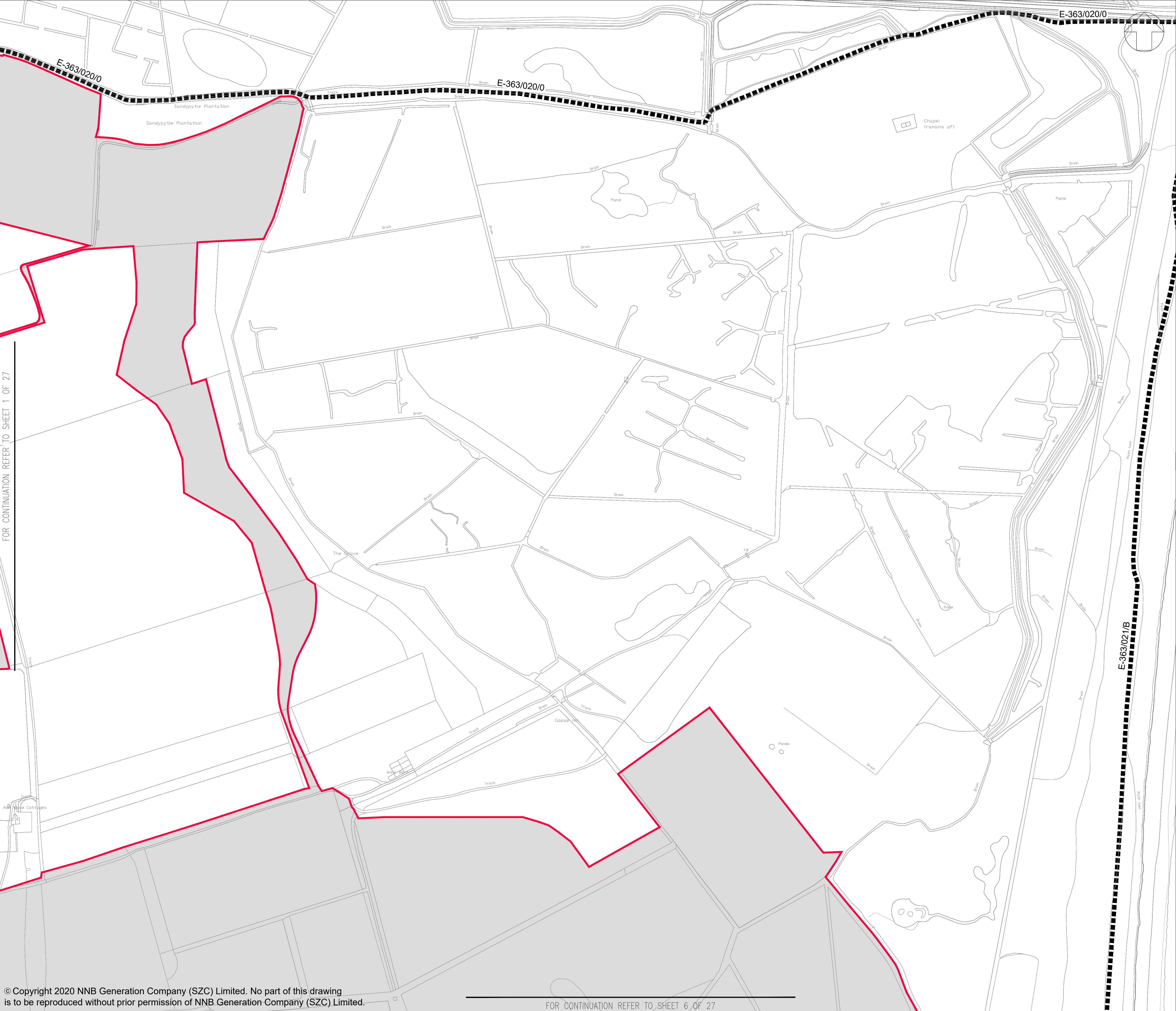


PROJECT:
SIZEWELL C

DOCUMENT:
RIGHTS OF WAY PLANS
REGULATION 5(2)(K)

DRAWING TITLE:
MAIN DEVELOPMENT SITE AND RAIL
RIGHTS OF WAY PLANS - SHEET 1 OF 27

DRAWING NO: SZC-SZ0204-XX-000-DRW-100342		REVISION: 01
DATE: FEB 2020	DRAWN: M.W.	SCALE: 1:2,500 @ A1
SCALE BAR: <div><div>0</div><div>50</div><div>100</div><div>150</div><div>200</div><div>250</div></div> Metres		



NOTES:

ALL FOOTPATHS, CYCLEPATHS, BRIDLEWAYS, BYWAYS AND RESTRICTED BYWAYS ARE REFERRED TO AS FOOTPATHS.

ALL PUBLIC HIGHWAYS SHOWN ON THIS DRAWING, INCLUDING THOSE WITH ADJACENT FOOTWAYS AND CYCLEWAYS, ARE REFERRED TO AS HIGHWAY.

KEY:

- ORDER LIMITS
- EXISTING FOOTPATH TO BE RETAINED

01	FEB 2020	MW	ES	DCO SUBMISSION	SZC Co
REVISION	DATE	DRAWN/CHECKED	REASONS FOR REVISION / COMMENTS		APPROVED

NOT PROTECTIVELY MARKED


COPYRIGHT:
Reproduced from Ordnance Survey map with the permission of Ordnance Survey on behalf of the controller of Her Majesty's Stationery Office © Crown copyright (2019). All Rights reserved. NNB GenCo Licence: 0100060408
PROW data sourced from Suffolk CC on 27/02/2019 under OGL v3.0 are an interpretation of the Definitive Map and Statement, not the Definitive Map itself, and should not be relied on for determining the position or alignment of any public right of way.
National Cycle Route data supplied by Sustrans and contains Ordnance Survey data © Crown copyright and database right (2018).

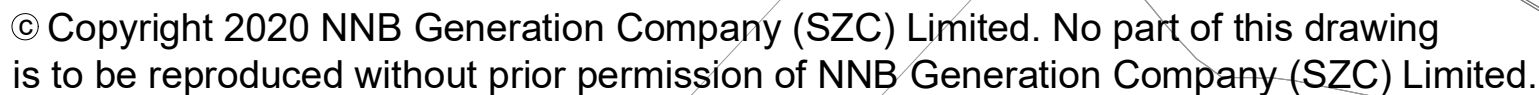


PROJECT:
SIZEWELL C

DOCUMENT:
RIGHTS OF WAY PLANS
REGULATION 5(2)(k)

DRAWING TITLE:
MAIN DEVELOPMENT SITE AND RAIL
RIGHTS OF WAY PLANS - SHEET 4 OF 27

DRAWING NO: SZC-SZ0204-XX-000-DRW-100343				REVISION: 01	
DATE: FEB 2020		DRAWN: M.W.		SCALE: 1:2,500 @ A1	
SCALE BAR:					
0	50	100	150	200	250
					Metres



ALL PUBLIC HIGHWAYS SHOWN ON THIS DRAWING, INCLUDING THOSE WITH ADJACENT FOOTWAYS AND CYCLEWAYS, ARE REFERRED TO AS HIGHWAY.

KEY:

- ORDER LIMITS**
- ■ ■ ■ ■ EXISTING FOOTPATH TO BE RETAINED
- EXISTING PRIVATE MEANS OF ACCESS TO BE RETAINED
- ■ ■ ■ ■ NEW PERMANENT FOOTPATH
- FOOTPATH AND PRESUMED PRIVATE MEANS OF ACCESS TO BE RETAINED
- (A)* (A) NEW OR ALTERED POINT OF ACCESS
- (PCF)* (A) POINT OF COMMENCEMENT OR TERMINATION OF PERMANENT CREATION OF FOOTPATH

01	FEB 2020	MW	ES	DCO SUBMISSION	SZC Co
REVISION	DATE	DRAWN	CHECKED	REASONS FOR REVISION / COMMENTS	APPROVED

NOT PROTECTIVELY MARKED

COPYRIGHT:

Reproduced from Ordnance Survey map with the permission of Ordnance Survey on behalf of the controller of Her Majesty's Stationery Office © Crown copyright (2019). All Rights reserved. NNB GenCo Licence: 010060408
 PROW data sourced from Suffolk CC on 27/02/2019 under OGL v3.0 are an interpretation of the Definitive Map and Statement, not the Definitive Map itself, and should not be relied on for determining the position or alignment of any public right of way.
 National Cycle Route data supplied by Sustrans and contains Ordnance Survey data © Crown copyright and database right (2018).



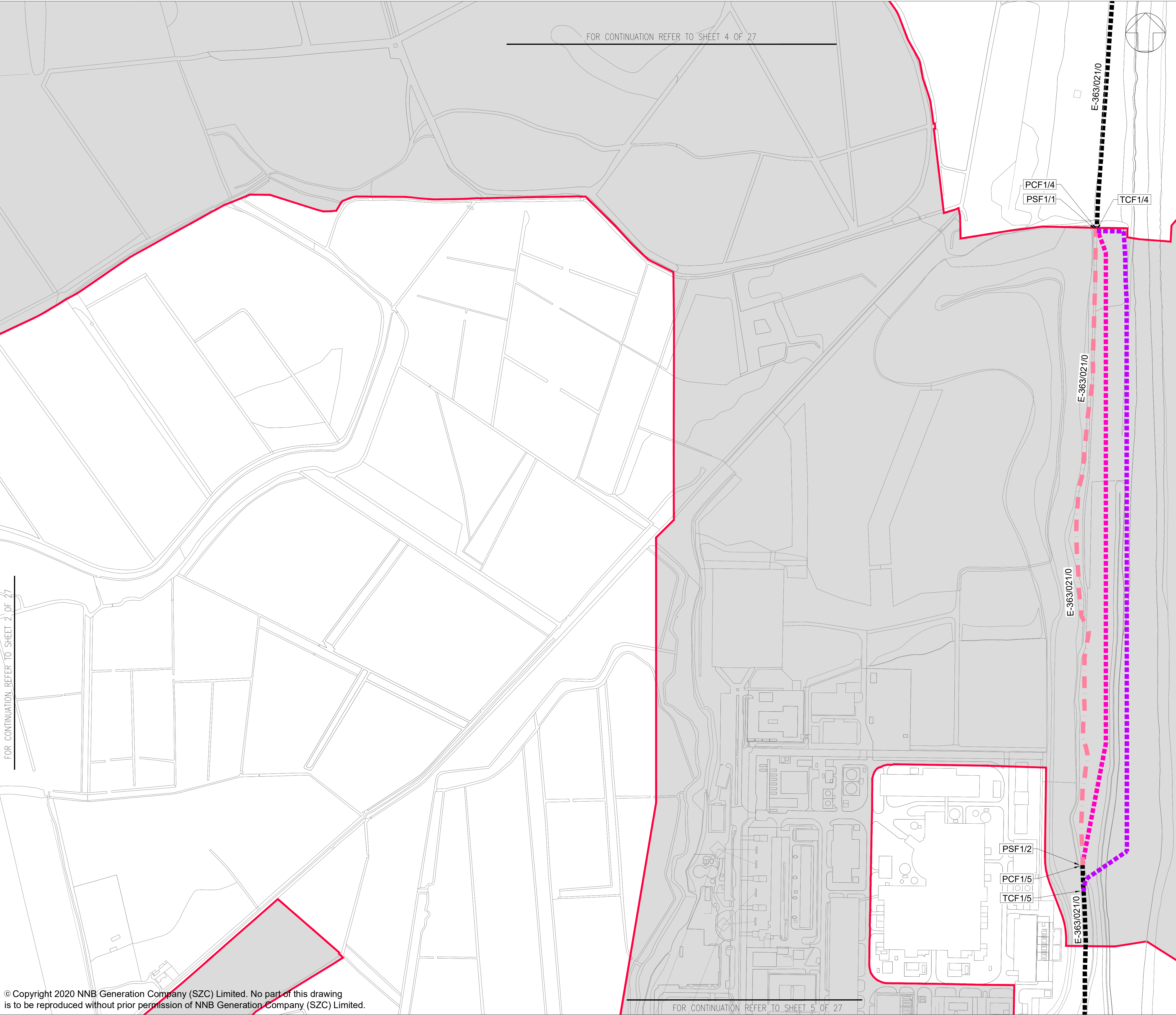
PROJECT:
SIZEWELL C

DOCUMENT:
RIGHTS OF WAY PLANS
REGULATION 5(2)(k)

DRAWING TITLE:

MAIN DEVELOPMENT SITE AND RAIL
RIGHTS OF WAY PLANS - SHEET 5 OF 27

DRAWING NO: SZC-SZ0204-XX-000-DRW-100347		REVISION: 01
DATE: FEB 2020	DRAWN: M.W.	SCALE: 1:2,500 @ A1
SCALE BAR:		



NOTES:

ALL FOOTPATHS, CYCLEPATHS, BRIDLEWAYS, BYWAYS AND RESTRICTED BYWAYS ARE REFERRED TO AS FOOTPATHS.

ALL PUBLIC HIGHWAYS SHOWN ON THIS DRAWING, INCLUDING THOSE WITH ADJACENT FOOTWAYS AND CYCLEWAYS, ARE REFERRED TO AS HIGHWAY.

KEY:

ORDER LIMITS

EXISTING FOOTPATH TO BE RETAINED

NEW PERMANENT FOOTPATH

PERMANENT STOPPING UP OF FOOTPATH

INDICATIVE ROUTE OF NEW TEMPORARY FOOTPATH

POINT OF COMMENCEMENT OR TERMINATION OF PERMANENT STOPPING UP OF FOOTPATH

POINT OF COMMENCEMENT OR TERMINATION OF PERMANENT CREATION OF FOOTPATH

POINT OF COMMENCEMENT OR TERMINATION OF TEMPORARY CREATION OF FOOTPATH

01	FEB 2020	MW	ES	DCO SUBMISSION	SZC Co
REVISION	DATE	DRAWN/CHECKED	REASONS FOR REVISION / COMMENTS		APPROVED

NOT PROTECTIVELY MARKED

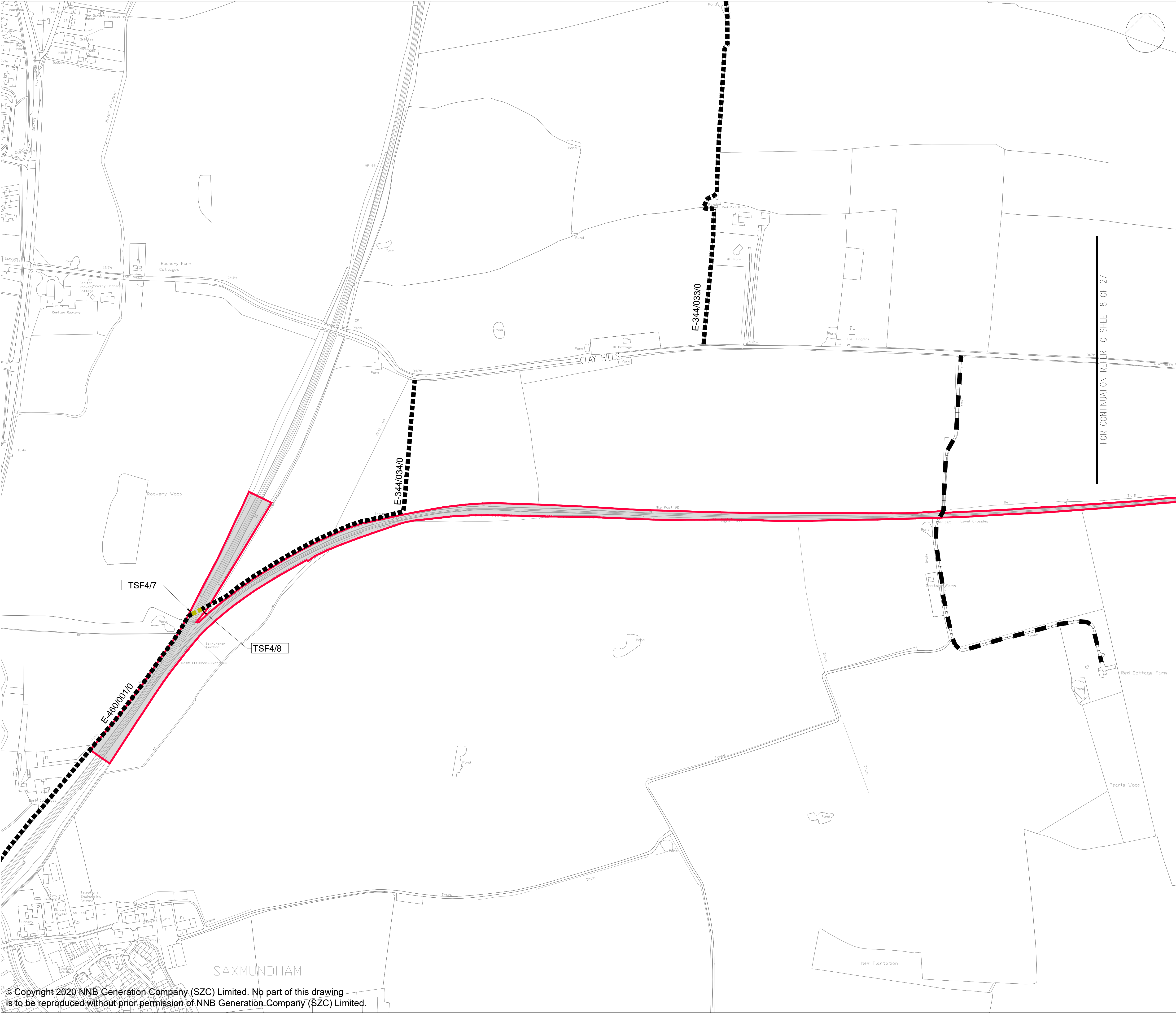
COPYRIGHT:
Reproduced from Ordnance Survey map with the permission of Ordnance Survey on behalf of the controller of Her Majesty's Stationery Office © Crown copyright (2019). All Rights reserved. NNB GenCo Licence: 0100060408
PROW data sourced from Suffolk CC on 27/02/2019 under OGL v3.0 are an interpretation of the Definitive Map and Statement, not the Definitive Map itself, and should not be relied on for determining the position or alignment of any public right of way.
National Cycle Route data supplied by Sustrans and contains Ordnance Survey data © Crown copyright and database right (2018).

PROJECT:
SIZEWELL C

DOCUMENT:
**RIGHTS OF WAY PLANS
REGULATION 5(2)(k)**

DRAWING TITLE:
**MAIN DEVELOPMENT SITE AND RAIL
RIGHTS OF WAY PLANS - SHEET 6 OF 27**

DRAWING NO: SZC-SZ0204-XX-000-DRW-100345	REVISION: 01	
DATE: FEB 2020	DRAWN: M.W.	SCALE: 1:2,500 @ A1
SCALE BAR: 0 50 100 150 200 250 Metres		



NOTES:

ALL FOOTPATHS, CYCLEPATHS, BRIDLEWAYS, BYWAYS AND RESTRICTED BYWAYS ARE REFERRED TO AS FOOTPATHS.

ALL PUBLIC HIGHWAYS SHOWN ON THIS DRAWING, INCLUDING THOSE WITH ADJACENT FOOTWAYS AND CYCLEWAYS, ARE REFERRED TO AS HIGHWAY.

KEY:

ORDER LIMITS

EXISTING FOOTPATH TO BE RETAINED

EXISTING PRIVATE MEANS OF ACCESS TO BE RETAINED

TEMPORARY STOPPING UP OF FOOTPATH

POINT OF COMMENCEMENT OR TERMINATION OF TEMPORARY STOPPING UP OF FOOTPATH

01	FEB 2020	MW	ES	DCO SUBMISSION	SZC Co
REVISION	DATE	DRAWN/CHECKED	REASONS FOR REVISION / COMMENTS		APPROVED

NOT PROTECTIVELY MARKED

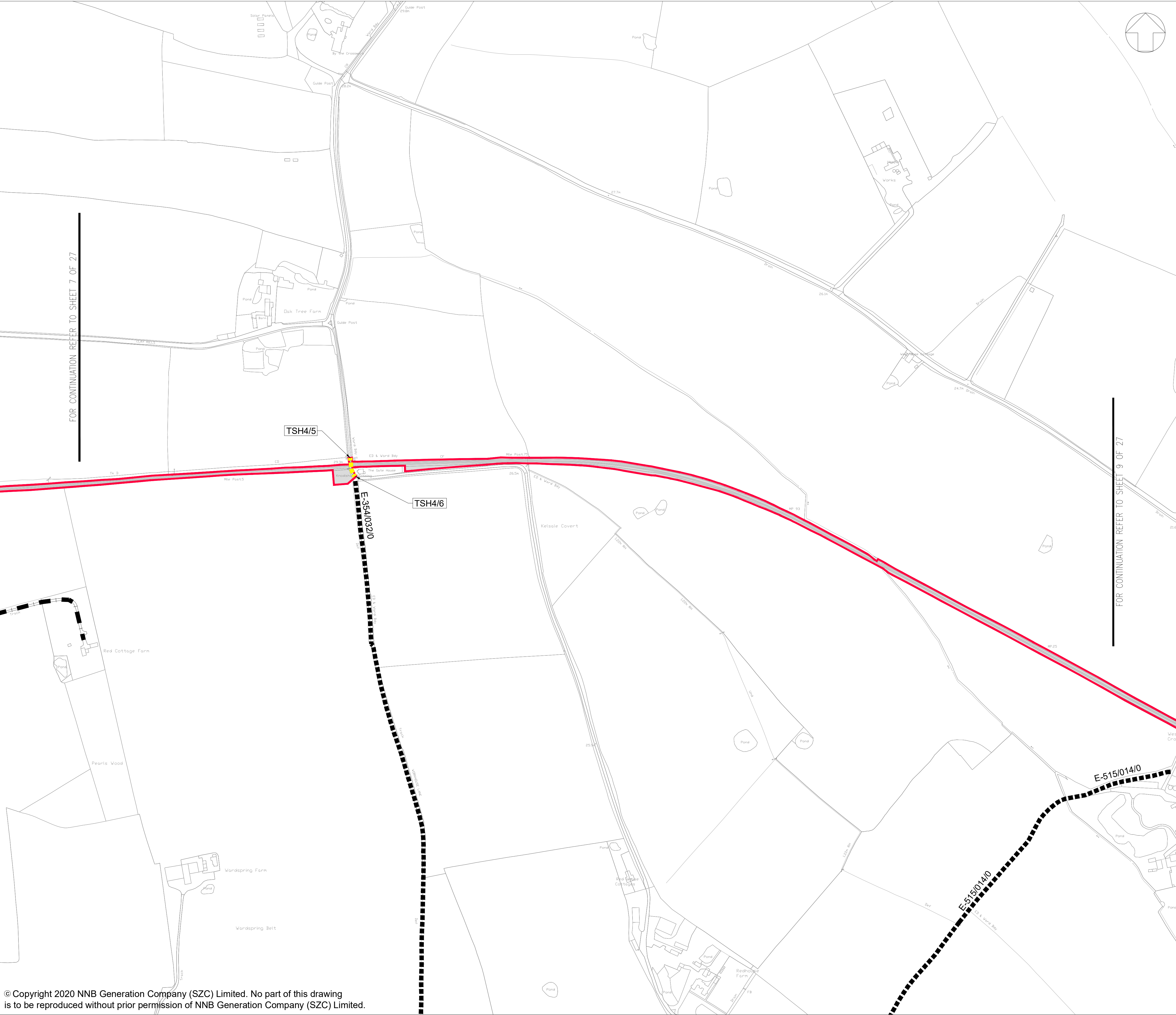
COPYRIGHT:
Reproduced from Ordnance Survey map with the permission of Ordnance Survey on behalf of the controller of Her Majesty's Stationery Office © Crown copyright (2019). All Rights reserved. NNB GenCo Licence: 0100060408
PROW data sourced from Suffolk CC on 27/02/2019 under OGL v3.0 are an interpretation of the Definitive Map and Statement, not the Definitive Map itself, and should not be relied on for determining the position or alignment of any public right of way.
National Cycle Route data supplied by Sustrans and contains Ordnance Survey data © Crown copyright and database right (2018).

PROJECT:
SIZEWELL C

DOCUMENT:
RIGHTS OF WAY PLANS
REGULATION 5(2)(k)

DRAWING TITLE:
MAIN DEVELOPMENT SITE AND RAIL
RIGHTS OF WAY PLANS - SHEET 7 OF 27

DRAWING NO: SZC-SZ0204-XX-000-DRW-100357		REVISION: 01
DATE: FEB 2020	DRAWN: M.W.	SCALE: 1:2,500 @ A1
SCALE BAR: 0 50 100 150 200 250 Metres		



NOTES:

ALL FOOTPATHS, CYCLEPATHS, BRIDLEWAYS, BYWAYS AND RESTRICTED BYWAYS ARE REFERRED TO AS FOOTPATHS.

ALL PUBLIC HIGHWAYS SHOWN ON THIS DRAWING, INCLUDING THOSE WITH ADJACENT FOOTWAYS AND CYCLEWAYS, ARE REFERRED TO AS HIGHWAY.

KEY:

ORDER LIMITS

EXISTING FOOTPATH TO BE RETAINED

HIGHWAY TO BE TEMPORARILY STOPPED UP AND REINSTATED

EXISTING PRIVATE MEANS OF ACCESS TO BE RETAINED

TSH*/* POINT OF COMMENCEMENT OR TERMINATION OF TEMPORARY STOPPING UP OF HIGHWAY

01	FEB 2020	MW	ES	DCO SUBMISSION	SZC Co
REVISION	DATE	DRAWN/CHECKED	REASONS FOR REVISION / COMMENTS		APPROVED

NOT PROTECTIVELY MARKED

COPYRIGHT:
Reproduced from Ordnance Survey map with the permission of Ordnance Survey on behalf of the controller of Her Majesty's Stationery Office © Crown copyright (2019). All Rights reserved. NNB GenCo Licence: 0100060408
PROW data sourced from Suffolk CC on 27/02/2019 under OGL v3.0 are an interpretation of the Definitive Map and Statement, not the Definitive Map itself, and should not be relied on for determining the position or alignment of any public right of way.
National Cycle Route data supplied by Sustrans and contains Ordnance Survey data © Crown copyright and database right (2018).

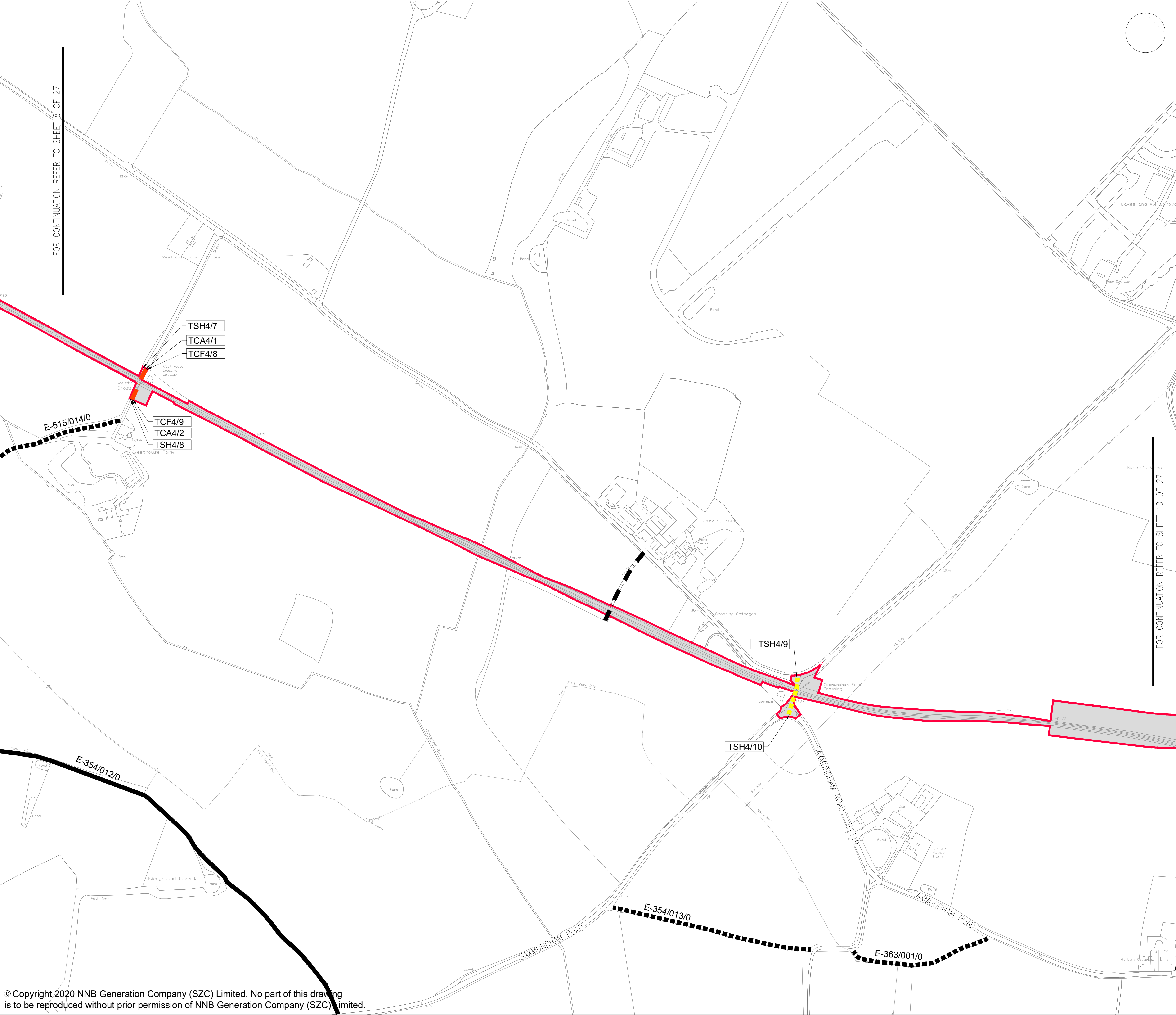
PROJECT:
SIZEWELL C

DOCUMENT:
RIGHTS OF WAY PLANS
REGULATION 5(2)(k)

DRAWING TITLE:
MAIN DEVELOPMENT SITE AND RAIL
RIGHTS OF WAY PLANS - SHEET 8 OF 27

DRAWING NO: SZC-SZ0204-XX-000-DRW-100358	REVISION: 01	
DATE: FEB 2020	DRAWN: M.W.	SCALE: 1:2,500 @ A1
SCALE BAR: 0 50 100 150 200 250 Metres		

© Copyright 2020 NNB Generation Company (SZC) Limited. No part of this drawing is to be reproduced without prior permission of NNB Generation Company (SZC) Limited.



NOTES:

ALL FOOTPATHS, CYCLEPATHS, BRIDLEWAYS, BYWAYS AND RESTRICTED BYWAYS ARE REFERRED TO AS FOOTPATHS.

ALL PUBLIC HIGHWAYS SHOWN ON THIS DRAWING, INCLUDING THOSE WITH ADJACENT FOOTWAYS AND CYCLEWAYS, ARE REFERRED TO AS HIGHWAY.

KEY:

ORDER LIMITS

EXISTING FOOTPATH TO BE RETAINED

EXISTING PRIVATE MEANS OF ACCESS TO BE RETAINED

EXISTING FOOTPATH AND PRIVATE MEANS OF ACCESS TO BE RETAINED

HIGHWAY TO BE TEMPORARILY STOPPED UP AND REINSTATED

HIGHWAY TO BE TEMPORARILY CONVERTED TO FOOTPATH AND PRIVATE MEANS OF ACCESS

TCA*/# POINT OF COMMENCEMENT OR TERMINATION OF TEMPORARY CREATION OF PRIVATE MEANS OF ACCESS

TCF*/# POINT OF COMMENCEMENT OR TERMINATION OF TEMPORARY CREATION OF FOOTPATH

TSH*/# POINT OF COMMENCEMENT OR TERMINATION OF TEMPORARY STOPPING UP OF HIGHWAY

01	FEB 2020	MW	ES	DC0 SUBMISSION	SZC Co
REVISION	DATE	DRAWN/CHECKED	REASONS FOR REVISION / COMMENTS		APPROVED

NOT PROTECTIVELY MARKED

COPYRIGHT:
Reproduced from Ordnance Survey map with the permission of Ordnance Survey on behalf of the controller of Her Majesty's Stationery Office © Crown copyright (2019). All Rights reserved. NNB GenCo Licence: 0100060408
PROW data sourced from Suffolk CC on 27/02/2019 under OGL v3.0 are an interpretation of the Definitive Map and Statement, not the Definitive Map itself, and should not be relied on for determining the position or alignment of any public right of way.
National Cycle Route data supplied by Sustrans and contains Ordnance Survey data © Crown copyright and database right (2018).

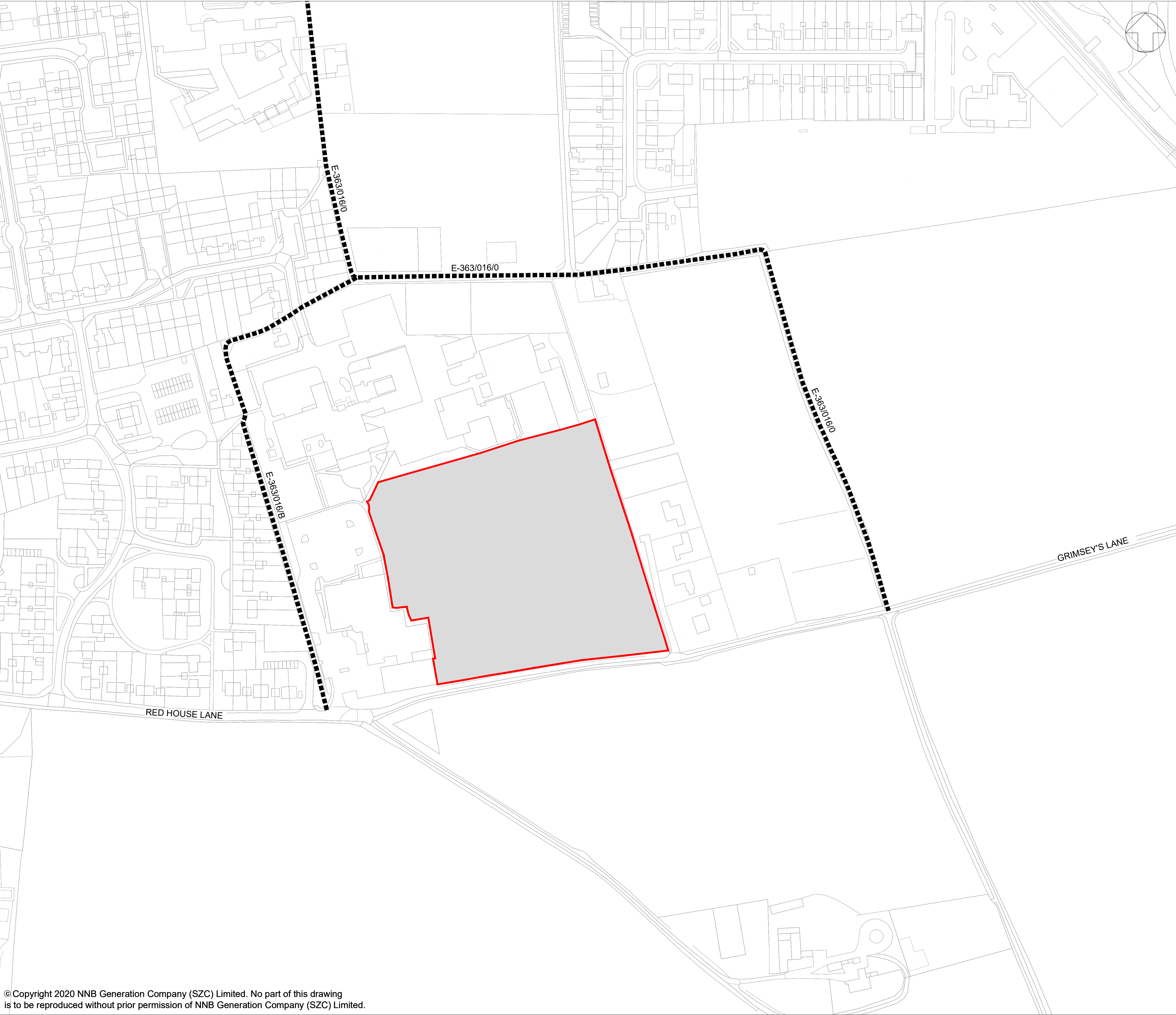
PROJECT:
SIZEWELL C

DOCUMENT:
RIGHTS OF WAY PLANS
REGULATION 5(2)(k)

DRAWING TITLE:
MAIN DEVELOPMENT SITE AND RAIL
RIGHTS OF WAY PLANS - SHEET 9 OF 27

DRAWING NO: SZC-SZ0204-XX-000-DRW-100359	REVISION: 01	
DATE: FEB 2020	DRAWN: M.W.	SCALE: 1:2,500 @ A1

SCALE BAR:
0 50 100 150 200 250 Metres



NOTES:

ALL FOOTPATHS, CYCLEPATHS, BRIDLEWAYS, BYWAYS AND RESTRICTED BYWAYS ARE REFERRED TO AS FOOTPATHS.

ALL PUBLIC HIGHWAYS SHOWN ON THIS DRAWING, INCLUDING THOSE WITH ADJACENT FOOTWAYS AND CYCLEWAYS, ARE REFERRED TO AS HIGHWAY.

KEY:

ORDER LIMITS

EXISTING FOOTPATH TO BE RETAINED

01	FEB 2020	MW	ES	DCO SUBMISSION	SZC Co
REVISION	DATE	DRAWN/CHECKED	REASONS FOR REVISION / COMMENTS		APPROVED

NOT PROTECTIVELY MARKED

COPYRIGHT:
Reproduced from Ordnance Survey map with the permission of Ordnance Survey on behalf of the controller of Her Majesty's Stationery Office © Crown copyright (2019). All Rights reserved. NNB GenCo Licence: 0100060408
PROW data sourced from Suffolk CC on 27/02/2019 under OGL v3.0 are an interpretation of the Definitive Map and Statement, not the Definitive Map itself, and should not be relied on for determining the position or alignment of any public right of way.
National Cycle Route data supplied by Sustrans and contains Ordnance Survey data © Crown copyright and database right (2018).

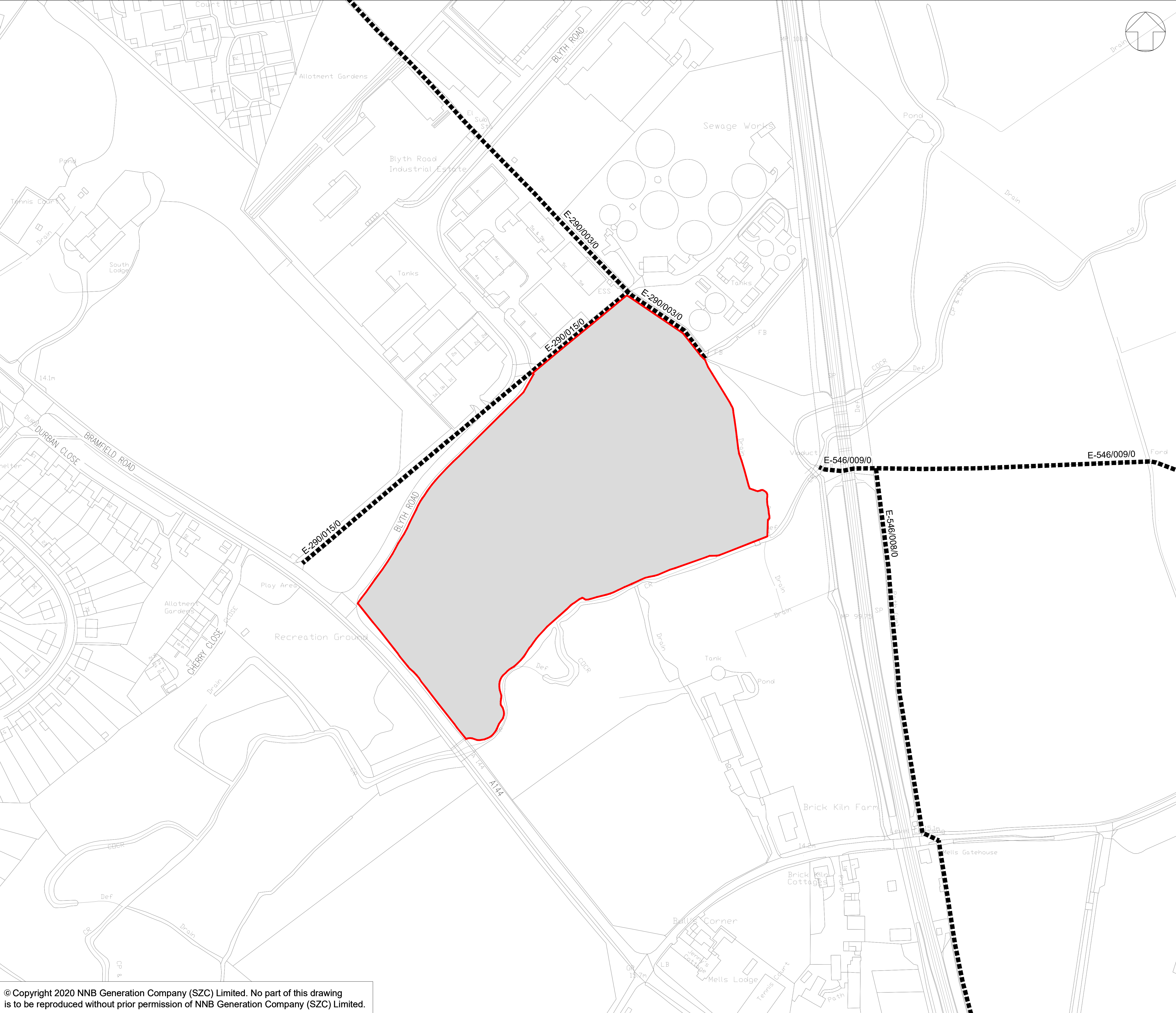


PROJECT:
SIZEWELL C

DOCUMENT:
RIGHTS OF WAY PLANS
REGULATION 5(2)(k)

DRAWING TITLE:
SPORTS FACILITIES
RIGHTS OF WAY PLANS - SHEET 11 OF 27

DRAWING NO: SZC-SZ0204-XX-000-DRW-100418			REVISION: 01
DATE: FEB 2020	DRAWN: V.D.	SCALE: 1:1,250 @ A1	
SCALE BAR: <div><div>0</div><div>25</div><div>50</div><div>75</div><div>100</div><div>125</div><div>Metres</div></div>			



NOTES:

ALL FOOTPATHS, CYCLEPATHS, BRIDLEWAYS, BYWAYS AND RESTRICTED BYWAYS ARE REFERRED TO AS FOOTPATHS.

ALL PUBLIC HIGHWAYS SHOWN ON THIS DRAWING, INCLUDING THOSE WITH ADJACENT FOOTWAYS AND CYCLEWAYS, ARE REFERRED TO AS HIGHWAY.

KEY:

ORDER LIMITS

■■■■■EXISTING FOOTPATH TO BE RETAINED

01	FEB 2020	MW	ES	DC0 SUBMISSION	SZC Co
REVISION	DATE	DRAWN/CHECKED	REASONS FOR REVISION / COMMENTS		APPROVED

NOT PROTECTIVELY MARKED

COPYRIGHT:
Reproduced from Ordnance Survey map with the permission of Ordnance Survey on behalf of the controller of Her Majesty's Stationery Office © Crown copyright (2019). All Rights reserved. NNB GenCo Licence: 0100060408
PROW data sourced from Suffolk CC on 27/02/2019 under OGL v3.0 are an interpretation of the Definitive Map and Statement, not the Definitive Map itself, and should not be relied on for determining the position or alignment of any public right of way.
National Cycle Route data supplied by Sustrans and contains Ordnance Survey data © Crown copyright and database right (2018).

PROJECT:
SIZEWELL C

DOCUMENT:
**RIGHTS OF WAY PLANS
REGULATION 5(2)(k)**

DRAWING TITLE:
**FEN MEADOW (HALESWORTH)
RIGHTS OF WAY PLANS - SHEET 12 OF 27**

DRAWING NO: SZC-SZ0204-XX-000-DRW-100483	REVISION: 01
DATE: FEB 2020	DRAWN: M.W.
SCALE: 1:1,250 @ A1	

SCALE BAR:

0

25

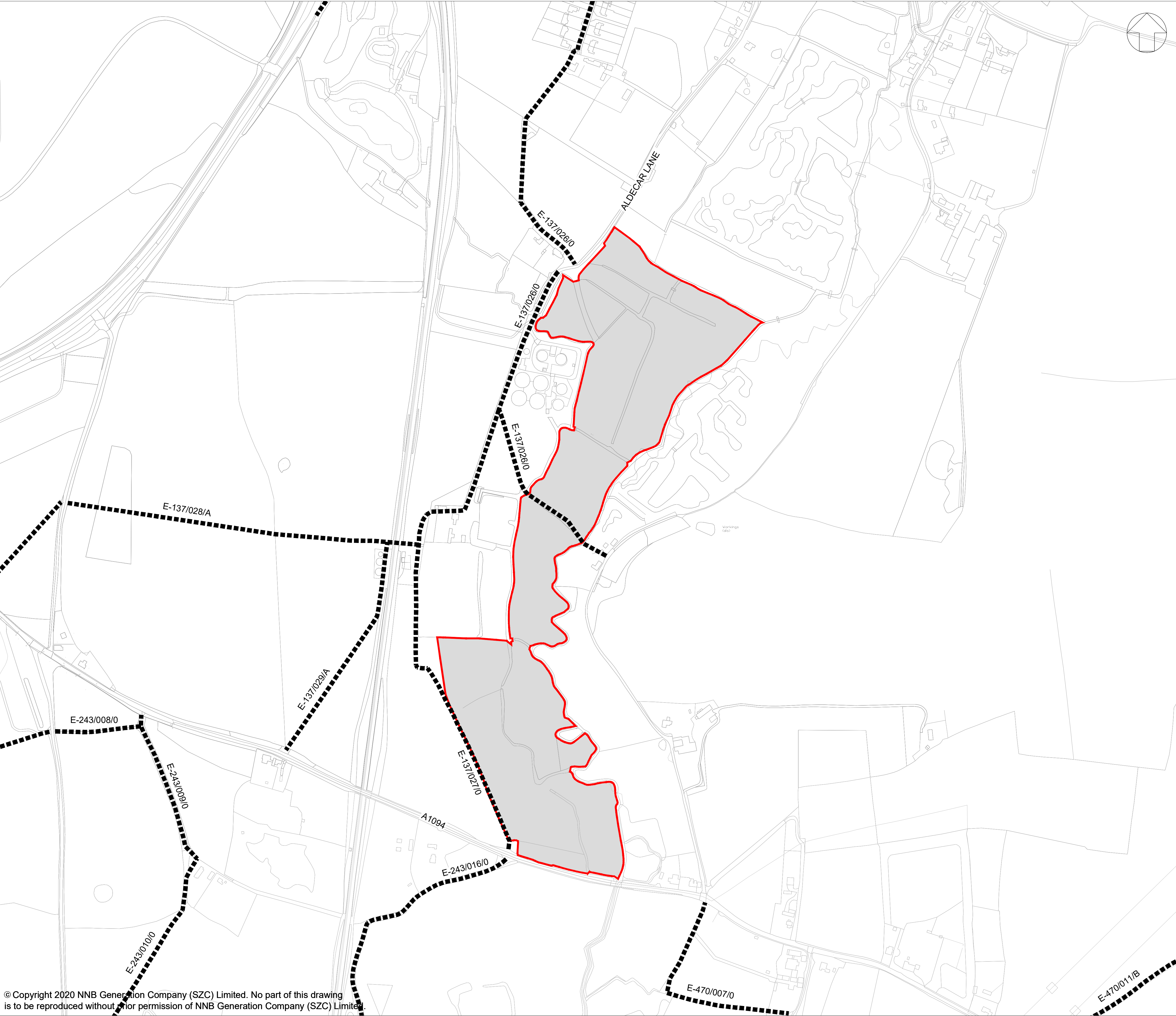
50

75

100

125

Metres



NOTES:

ALL FOOTPATHS, CYCLEPATHS, BRIDLEWAYS, BYWAYS AND RESTRICTED BYWAYS ARE REFERRED TO AS FOOTPATHS.

ALL PUBLIC HIGHWAYS SHOWN ON THIS DRAWING, INCLUDING THOSE WITH ADJACENT FOOTWAYS AND CYCLEWAYS, ARE REFERRED TO AS HIGHWAY.

KEY:

ORDER LIMITS

■■■■■EXISTING FOOTPATH TO BE RETAINED

01	FEB 2020	MW	ES	DCO SUBMISSION	SZC Co
REVISION	DATE	DRAWN/CHECKED	REASONS FOR REVISION / COMMENTS		APPROVED

NOT PROTECTIVELY MARKED

COPYRIGHT:

Reproduced from Ordnance Survey map with the permission of Ordnance Survey on behalf of the controller of Her Majesty's Stationery Office © Crown copyright (2019). All Rights reserved. NNB GenCo Licence: 0100060408

PROW data sourced from Suffolk CC on 27/02/2019 under OGL v3.0 are an interpretation of the Definitive Map and Statement, not the Definitive Map itself, and should not be relied on for determining the position or alignment of any public right of way.

National Cycle Route data supplied by Sustrans and contains Ordnance Survey data © Crown copyright and database right (2018).

PROJECT:

SIZEWELL C

DOCUMENT:

**RIGHTS OF WAY PLANS
REGULATION 5(2)(k)**

DRAWING TITLE:

**FEN MEADOW (BENHALL)
RIGHTS OF WAY PLANS - SHEET 13 OF 27**

DRAWING NO:		REVISION:
SZC-SZ0204-XX-000-DRW-100417		01
DATE:	DRAWN:	SCALE:
FEB 2020	V.D.	1:2,500 @ A1

SCALE BAR:

0

50

100

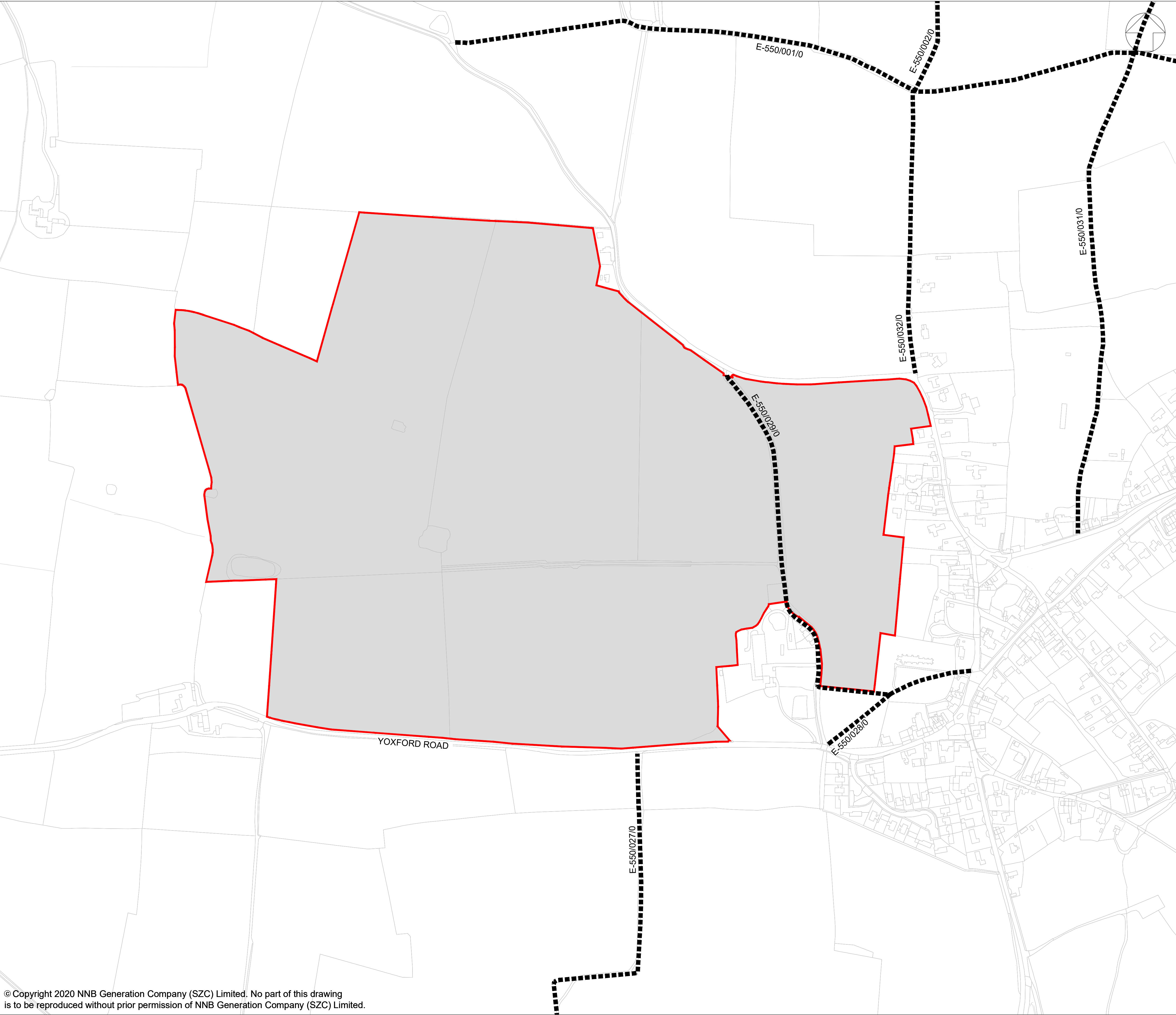
150

200

250

Metres

© Copyright 2020 NNB Generation Company (SZC) Limited. No part of this drawing is to be reproduced without prior permission of NNB Generation Company (SZC) Limited.



NOTES:

ALL FOOTPATHS, CYCLEPATHS, BRIDLEWAYS, BYWAYS AND RESTRICTED BYWAYS ARE REFERRED TO AS FOOTPATHS.

ALL PUBLIC HIGHWAYS, INCLUDING THESE WITH ADJACENT FOOTWAYS AND CYCLEWAYS, SHOWN ON THIS DRAWING ARE REFERRED TO AS HIGHWAY.

KEY:

- ORDER LIMITS
- EXISTING FOOTPATH TO BE RETAINED

01	FEB 2020	MW	ES	DCO SUBMISSION	SZC Co
REVISION	DATE	DRAWN/CHECKED	REASONS FOR REVISION / COMMENTS		APPROVED

NOT PROTECTIVELY MARKED

COPYRIGHT:

Reproduced from Ordnance Survey map with the permission of Ordnance Survey on behalf of the controller of Her Majesty's Stationery Office © Crown copyright (2019). All Rights reserved. NNB GenCo Licence: 0100060408

PROW data sourced from Suffolk CC on 27/02/2019 under OGL v3.0 are an interpretation of the Definitive Map and Statement, not the Definitive Map itself, and should not be relied on for determining the position or alignment of any public right of way.

National Cycle Route data supplied by Sustrans and contains Ordnance Survey data © Crown copyright and database right (2018).



PROJECT:

SIZEWELL C

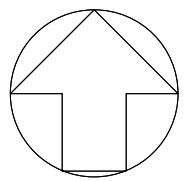
DOCUMENT:

RIGHTS OF WAY PLANS
REGULATION 5(2)(k)

DRAWING TITLE:































MARSH HARRIER HABITAT
RIGHTS OF WAY PLANS - SHEET 14 OF 27

DRAWING NO: SZC-SZ0204-XX-000-DRW-100419			REVISION: 01
DATE: FEB 2020	DRAWN: V.D.	SCALE: 1:2,500 @ A1	
SCALE BAR: <div><div>0</div><div>50</div><div>100</div><div>150</div><div>200</div><div>250</div></div> <div><div></div><div></div><div></div><div></div><div></div><div></div></div> Metres			



ALL FOOTPATHS, CYCLEPATHS, BRIDLEWAYS, BYWAYS AND RESTRICTED BYWAYS ARE REFERRED TO AS FOOTPATHS.

KEY:

- | | |
|---|---|
|  | ORDER LIMITS |
|   | EXISTING PRIVATE MEANS OF ACCESS TO BE RETAINED |
|     | INDICATIVE ROUTE OF NEW TEMPORARY HIGHWAY |
|   | INDICATIVE ROUTE OF NEW TEMPORARY PRIVATE MEANS OF ACCESS |
|     | HIGHWAY TO BE TEMPORARILY CONVERTED TO FOOTPATH |
|     | HIGHWAY TO BE TEMPORARILY STOPPED UP AND REINSTATED |
|     | TEMPORARY EXTINGUISHMENT OF PRIVATE MEANS OF ACCESS |
|   | HIGHWAY TO BE TEMPORARILY CONVERTED TO FOOTPATH AND PRIVATE MEANS OF ACCESS |
|   | NEW OR ALTERED POINT OF ACCESS |
|  | POINT OF COMMENCEMENT OR TERMINATION OF TEMPORARY CREATION OF HIGHWAY |
|  | POINT OF COMMENCEMENT OR TERMINATION OF CREATION OF PRIVATE MEANS OF ACCESS |
|  | POINT OF COMMENCEMENT OR TERMINATION OF TEMPORARY CREATION OF FOOTPATH |
|  | POINT OF COMMENCEMENT OR TERMINATION OF TEMPORARY STOPPING UP OF HIGHWAY |
|  | POINT OF COMMENCEMENT OR TERMINATION OF TEMPORARY EXTINGUISHMENT OF PRIVATE MEANS OF ACCESS |

01	FEB 2020	MW	ES	DCO SUBMISSION	SIC Co
REVISION	DATE	DRAWN	CHECKED	REASONS FOR REVISION / COMMENTS	APPROVED

COPYRIGHT:

Reproduced from Ordnance Survey map with the permission of Ordnance Survey on behalf of the controller of Her Majesty's Stationery Office © Crown copyright (2019). All Rights reserved. NNB GenCo Licence: 0100606408
 PROW data sourced from Suffolk CC on 27/02/2019 under OGL v3.0 are an interpretation of the Definitive Map and Statement, not the Definitive Map itself, and should not be relied on for determining the position or alignment of any public right of way.
 National Cycle Route data supplied by Sustrans and contains Ordnance Survey data © Crown copyright and database right (2018).

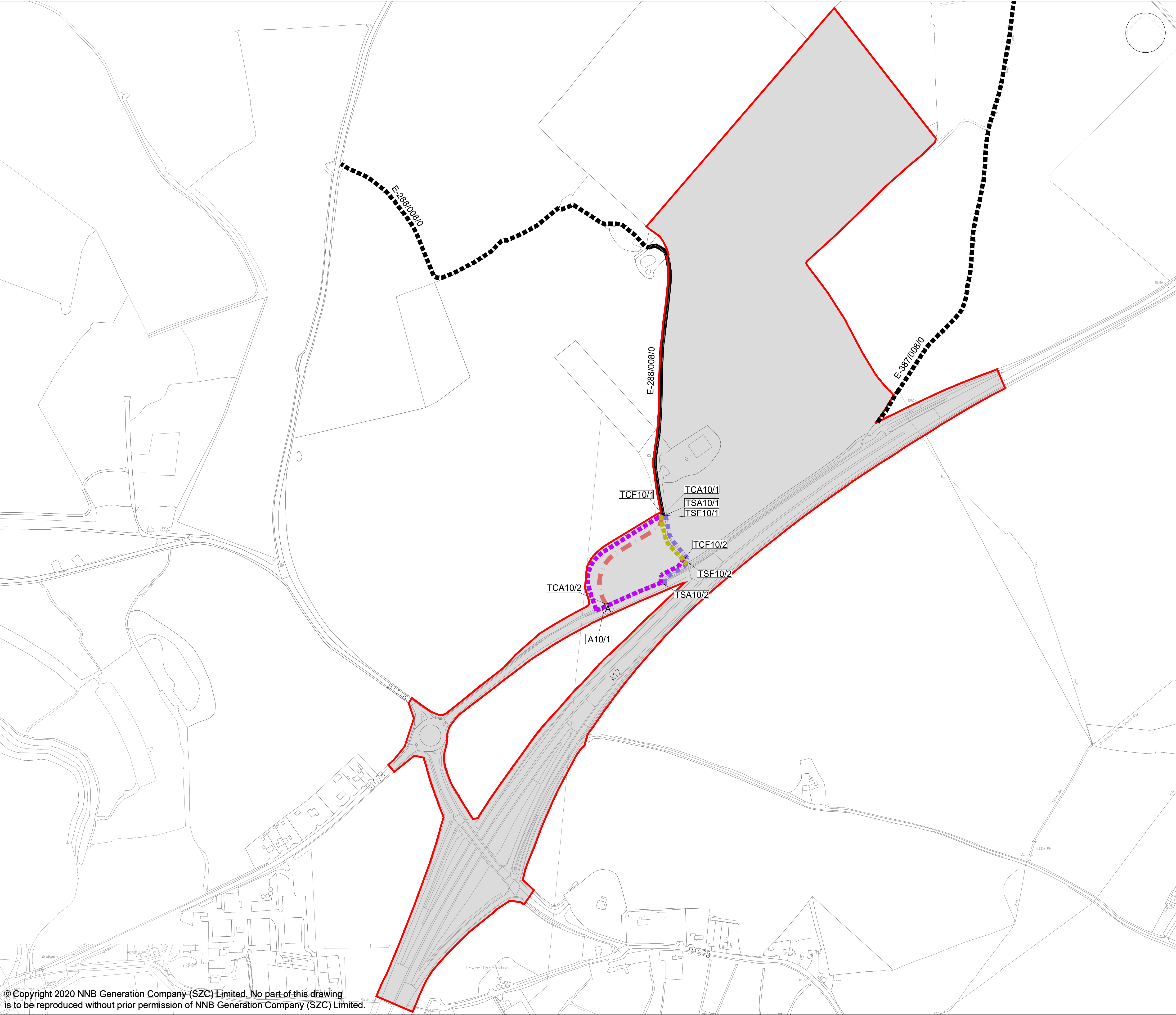


DOCUMENT:
RIGHTS OF WAY PLANS
REGULATION 5(2)(k)

DRAWING TITLE:

NORTHERN PARK AND RIDE
RIGHTS OF WAY PLANS - SHEET 15 OF 27

DRAWING NO: SZC-SZ0204-XX-000-DRW-100334		REVISION: 01
DATE: FEB 2020	DRAWN: M.W.	SCALE: 1:2,500 @ A1
SCALE BAR:		
<p>A horizontal scale bar with alternating black and white segments. Above the bar are numerical markings at 0, 50, 100, 150, 200, and 250. To the right of the bar is the word 'Metres'.</p>		



NOTES:

ALL FOOTPATHS, CYCLEPATHS, BRIDLEWAYS, BYWAYS AND RESTRICTED BYWAYS ARE REFERRED TO AS FOOTPATHS.

ALL PUBLIC HIGHWAYS, INCLUDING THESE WITH ADJACENT FOOTWAYS AND CYCLEWAYS, SHOWN ON THIS DRAWING ARE REFERRED TO AS HIGHWAY.

KEY:

- ORDER LIMITS
- EXISTING FOOTPATH TO BE RETAINED
- EXISTING FOOTPATH AND PRIVATE MEANS OF ACCESS TO BE RETAINED
- INDICATIVE ROUTE OF NEW TEMPORARY FOOTPATH
- TEMPORARY STOPPING UP OF FOOTPATH
- TEMPORARY EXTINGUISHMENT OF PRIVATE MEANS OF ACCESS
- INDICATIVE ROUTE OF NEW TEMPORARY PRIVATE MEANS OF ACCESS
- NEW OR ALTERED POINT OF ACCESS
- POINT OF COMMENCEMENT OR TERMINATION OF TEMPORARY STOPPING UP OF FOOTPATH
- POINT OF COMMENCEMENT OR TERMINATION OF TEMPORARY EXTINGUISHMENT OF PRIVATE MEANS OF ACCESS
- POINT OF COMMENCEMENT OR TERMINATION OF TEMPORARY CREATION OF FOOTPATH
- POINT OF COMMENCEMENT OR TERMINATION OF TEMPORARY CREATION OF PRIVATE MEANS OF ACCESS

01	FEB 2020	MW	ES	DCO SUBMISSION	SZC Co
REVISION	DATE	DRAWN/CHECKED	REASONS FOR REVISION / COMMENTS		APPROVED

NOT PROTECTIVELY MARKED

COPYRIGHT:
Reproduced from Ordnance Survey map with the permission of Ordnance Survey on behalf of the controller of Her Majesty's Stationery Office © Crown copyright (2019). All Rights reserved. NNB GenCo Licence: 0100060408
PROW data sourced from Suffolk CC on 27/02/2019 under OGL v3.0 are an interpretation of the Definitive Map and Statement, not the Definitive Map itself, and should not be relied on for determining the position or alignment of any public right of way.
National Cycle Route data supplied by Sustrans and contains Ordnance Survey data © Crown copyright and database right (2018).

PROJECT:
SIZEWELL C

DOCUMENT:
**RIGHTS OF WAY PLANS
REGULATION 5(2)(k)**

DRAWING TITLE:
**SOUTHERN PARK AND RIDE
RIGHTS OF WAY PLANS - SHEET 16 OF 27**

DRAWING NO: SZC-SZ0204-XX-000-DRW-100335		REVISION: 01
DATE: FEB 2020	DRAWN: M.W.	SCALE: 1:2,500 @ A1

SCALE BAR:

KEY (CONTINUED):

- A*/A** NEW OR ALTERED POINT OF ACCESS
- PSH*/A** POINT OF COMMENCEMENT OR TERMINATION OF PERMANENT STOPPING UP OF HIGHWAY
- PSF*/A** POINT OF COMMENCEMENT OR TERMINATION OF PERMANENT STOPPING UP OF FOOTPATH
- PSA*/A** POINT OF COMMENCEMENT OR TERMINATION OF PERMANENT EXTINGUISHMENT OF PRIVATE MEANS OF ACCESS
- PCH*/A** POINT OF COMMENCEMENT OR TERMINATION OF PERMANENT CREATION OF HIGHWAY
- PCF*/A** POINT OF COMMENCEMENT OR TERMINATION OF PERMANENT CREATION OF FOOTPATH
- PCA*/A** POINT OF COMMENCEMENT OR TERMINATION OF PERMANENT CREATION OF PRIVATE MEANS OF ACCESS
- TCH*/A** POINT OF COMMENCEMENT OR TERMINATION OF TEMPORARY CREATION OF HIGHWAY
- TCF*/A** POINT OF COMMENCEMENT OR TERMINATION OF TEMPORARY CREATION OF FOOTPATH

NOTES:

ALL FOOTPATHS, CYCLEPATHS, BRIDLEWAYS, BYWAYS AND RESTRICTED BYWAYS ARE REFERRED TO AS FOOTPATHS.

ALL PUBLIC HIGHWAYS, INCLUDING THESE WITH ADJACENT FOOTWAYS AND CYCLEWAYS, SHOWN ON THIS DRAWING ARE REFERRED TO AS HIGHWAY.

KEY:

- ORDER LIMITS**
- EXISTING FOOTPATH TO BE RETAINED
- EXISTING PRIVATE MEANS OF ACCESS TO BE RETAINED
- EXISTING FOOTPATH AND PRIVATE MEANS OF ACCESS TO BE RETAINED
- NEW PERMANENT HIGHWAY
- NEW PERMANENT FOOTPATH
- PERMANENT STOPPING UP OF HIGHWAY
- PERMANENT STOPPING UP OF FOOTPATH
- HIGHWAY PERMANENTLY CONVERTED TO FOOTPATH
- INDICATIVE ROUTE OF NEW TEMPORARY FOOTPATH
- INDICATIVE ROUTE OF NEW TEMPORARY HIGHWAY
- PERMANENT EXTINGUISHMENT OF PRIVATE MEANS OF ACCESS
- NEW PERMANENT PRIVATE MEANS OF ACCESS
- NEW PERMANENT PRIVATE MEANS OF ACCESS AND TEMPORARY FOOTPATH
- PERMANENT EXTINGUISHMENT OF PRIVATE MEANS OF ACCESS AND CONVERSION TO PERMANENT FOOTPATH
- INDICATIVE NEW PERMANENT PRIVATE MEANS OF ACCESS
- CHANGE IN STATUS OF PRIVATE MEANS OF ACCESS

02	OCT 2020	GW	ES	DCO SUBMISSION APPROVED	SZC Co
01	FEB 2020	MW	ES	DCO SUBMISSION	SZC Co
REVISION	DATE	DRAWN/CHECKED	REASONS FOR REVISION / COMMENTS		APPROVED

NOT PROTECTIVELY MARKED

COPYRIGHT:

Reproduced from Ordnance Survey map with the permission of Ordnance Survey on behalf of the controller of Her Majesty's Stationary Office © Crown copyright (2019). All Rights reserved. NNB GenCo Licence: 0100060408
PROW data sourced from Suffolk CC on 27/02/2019 under OGL v3.0 are an interpretation of the Definitive Map and Statement, not the Definitive Map itself, and should not be relied on for determining the position or alignment of any public right of way.
National Cycle Route data supplied by Sustrans and contains Ordnance Survey data © Crown copyright and database right (2018).



PROJECT:
SIZEWELL C

DOCUMENT:
RIGHTS OF WAY PLANS
REGULATION 5(2)(k)

DRAWING TITLE:
TWO VILLAGE BYPASS
RIGHTS OF WAY PLANS - SHEET 17 OF 27

DRAWING NO:
SZC-SZ0204-XX-000-DRW-100336

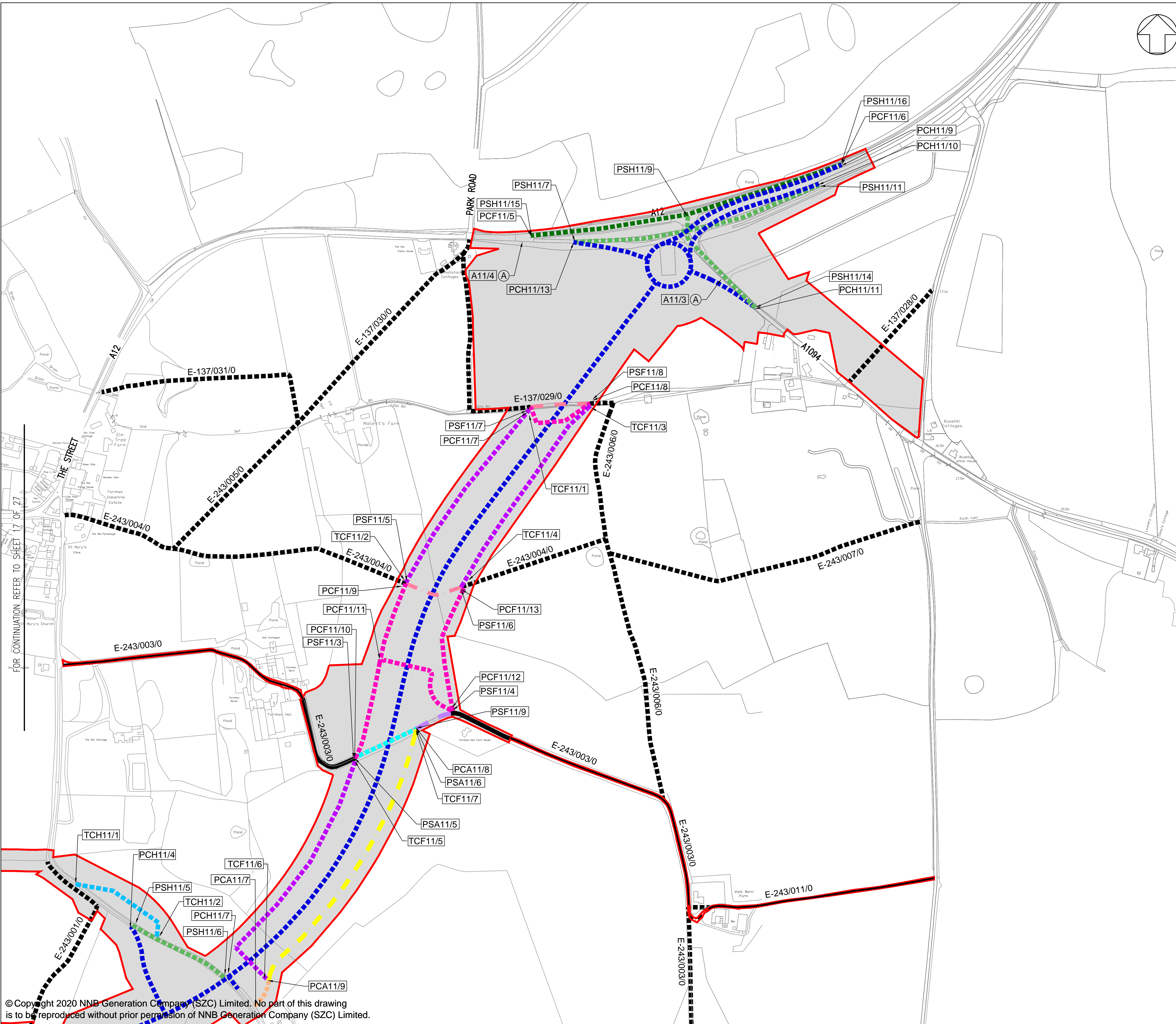
REVISION:
02

DATE:
NOV 2020

DRAWN:
M.W.

SCALE:
1:2,500 @ A1

SCALE BAR:
0 50 100 150 200 250 Metres



NOTES:

ALL FOOTPATHS, CYCLEPATHS, BRIDLEWAYS, BYWAYS AND RESTRICTED BYWAYS ARE REFERRED TO AS FOOTPATHS.

ALL PUBLIC HIGHWAYS, INCLUDING THESE WITH ADJACENT FOOTWAYS AND CYCLEWAYS, SHOWN ON THIS DRAWING ARE REFERRED TO AS HIGHWAY.

KEY:

- ORDER LIMITS
- EXISTING FOOTPATH TO BE RETAINED
- EXISTING PRIVATE MEANS OF ACCESS TO BE RETAINED
- EXISTING FOOTPATH AND PRIVATE MEANS OF ACCESS TO BE RETAINED
- NEW PERMANENT HIGHWAY
- NEW PERMANENT FOOTPATH
- PERMANENT STOPPING UP OF HIGHWAY
- PERMANENT STOPPING UP OF FOOTPATH
- HIGHWAY PERMANENTLY CONVERTED TO FOOTPATH
- INDICATIVE ROUTE OF NEW TEMPORARY FOOTPATH
- INDICATIVE ROUTE OF NEW TEMPORARY HIGHWAY
- NEW PERMANENT PRIVATE MEANS OF ACCESS
- NEW PERMANENT PRIVATE MEANS OF ACCESS AND TEMPORARY FOOTPATH
- PERMANENT STOPPING UP OF FOOTPATH AND EXTINGUISHMENT OF PRIVATE MEANS OF ACCESS
- EXISTING PRIVATE MEANS OF ACCESS TO BE RETAINED AND FOOTPATH TO BE PERMANENTLY STOPPED UP

Legend:

- A*/* (A) NEW OR ALTERED POINT OF ACCESS
- PSH*/* POINT OF COMMENCEMENT OR TERMINATION OF PERMANENT STOPPING UP OF HIGHWAY
- PSF*/* POINT OF COMMENCEMENT OR TERMINATION OF PERMANENT STOPPING UP OF FOOTPATH
- PSA*/* POINT OF COMMENCEMENT OR TERMINATION OF PERMANENT EXTINGUISHMENT OF PRIVATE MEANS OF ACCESS
- PCH*/* POINT OF COMMENCEMENT OR TERMINATION OF PERMANENT CREATION OF HIGHWAY
- PCF*/* POINT OF COMMENCEMENT OR TERMINATION OF PERMANENT CREATION OF FOOTPATH
- PCA*/* POINT OF COMMENCEMENT OR TERMINATION OF PERMANENT CREATION OF PRIVATE MEANS OF ACCESS
- TCF*/* POINT OF COMMENCEMENT OR TERMINATION OF TEMPORARY CREATION OF FOOTPATH
- TCH*/* POINT OF COMMENCEMENT OR TERMINATION OF TEMPORARY CREATION OF HIGHWAY

03	OCT 2020	GW	ES	DCO SUBMISSION REVISED	SZC Co
02	SEPT 2020	MW	ES	DCO SUBMISSION APPROVED	SZC Co
01	FEB 2020	MW	ES	DCO SUBMISSION	SZC Co

REVISION	DATE	DRAWN/CHECKED	REASONS FOR REVISION / COMMENTS	APPROVED


NOT PROTECTIVELY MARKED

COPYRIGHT:

Reproduced from Ordnance Survey map with the permission of Ordnance Survey on behalf of the controller of Her Majesty's Stationery Office © Crown copyright (2019). All Rights reserved. NNB GenCo Licence: 0100060408

PROW data sourced from Suffolk CC on 27/02/2019 under OGL v3.0 are an interpretation of the Definitive Map and Statement, not the Definitive Map itself, and should not be relied on for determining the position or alignment of any public right of way.

National Cycle Route data supplied by Sustrans and contains Ordnance Survey data © Crown copyright and database right (2018).



SZC
edf ENERGY CGN

PROJECT:

SIZEWELL C

DOCUMENT:

**RIGHTS OF WAY PLANS
REGULATION 5(2)(k)**

DRAWING TITLE:

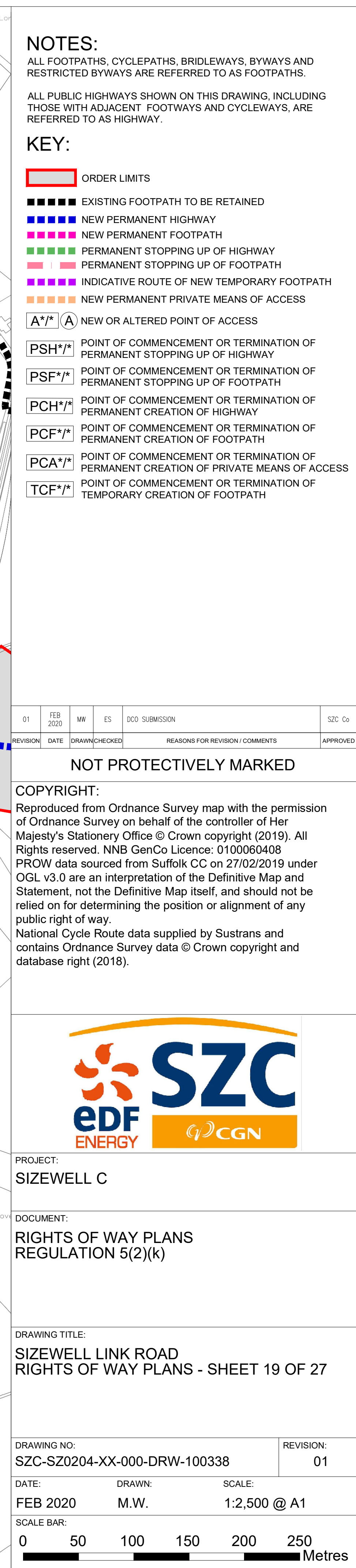
**TWO VILLAGE BYPASS
RIGHTS OF WAY PLANS - SHEET 18 OF 27**

DRAWING NO:	REVISION:
SZC-SZ0204-XX-000-DRW-100337	02

DATE:	DRAWN:	SCALE:
NOV 2020	M.W.	1:2,500 @ A1

SCALE BAR:

0 50 100 150 200 250 Metres



01	FEB 2020	MW	ES	DCO SUBMISSION	SZC Co
REVISION	DATE	DRAWN	CHECKED	REASONS FOR REVISION / COMMENTS	APPROVED

NOT PROTECTIVELY MARKED

COPYRIGHT:
 Reproduced from Ordnance Survey map with the permission of Ordnance Survey on behalf of the controller of Her Majesty's Stationery Office © Crown copyright (2019). All Rights reserved. NNB GenCo Licence: 0100060408
 PROW data sourced from Suffolk CC on 27/02/2019 under OGL v3.0 are an interpretation of the Definitive Map and Statement, not the Definitive Map itself, and should not be relied on for determining the position or alignment of any public right of way.
 National Cycle Route data supplied by Sustrans and contains Ordnance Survey data © Crown copyright and database right (2018).



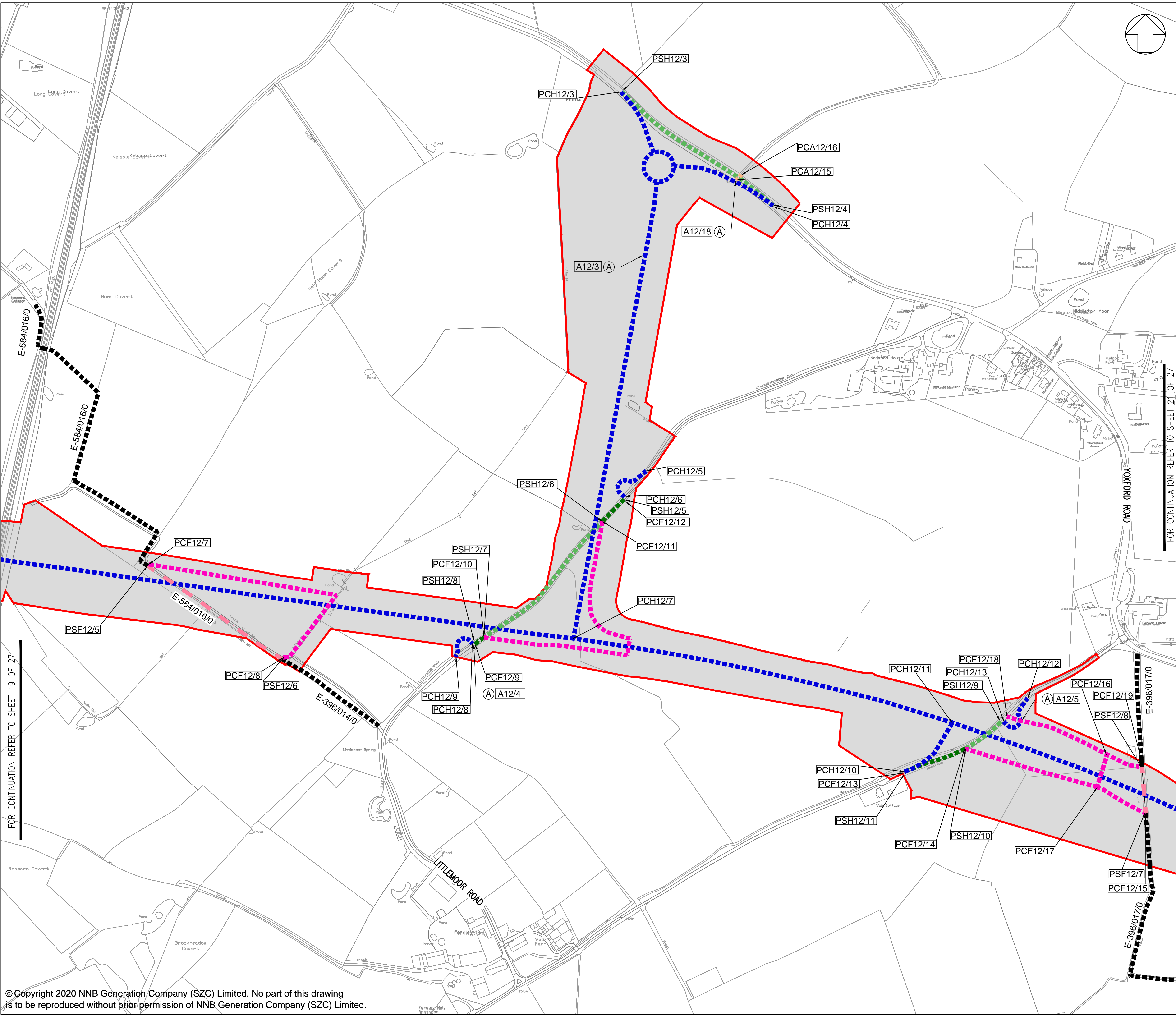
PROJECT:
SIZEWELL C

DOCUMENT:
RIGHTS OF WAY PLANS
REGULATION 5(2)(k)

DRAWING TITLE:

SIZEWELL LINK ROAD
RIGHTS OF WAY PLANS - SHEET 19 OF 27

DRAWING NO: SZC-SZ0204-XX-000-DRW-100338		REVISION: 01
DATE: FEB 2020	DRAWN: M.W.	SCALE: 1:2,500 @ A1
SCALE BAR:		



NOTES:

ALL FOOTPATHS, CYCLEPATHS, BRIDLEWAYS, BYWAYS AND RESTRICTED BYWAYS ARE REFERRED TO AS FOOTPATHS.

ALL PUBLIC HIGHWAYS SHOWN ON THIS DRAWING, INCLUDING THOSE WITH ADJACENT FOOTWAYS AND CYCLEWAYS, ARE REFERRED TO AS HIGHWAY.

KEY:

- ORDER LIMITS
- EXISTING FOOTPATH TO BE RETAINED
- EXISTING FOOTPATH AND PRIVATE MEANS OF ACCESS TO BE RETAINED
- NEW PERMANENT HIGHWAY
- NEW PERMANENT FOOTPATH
- PERMANENT STOPPING UP OF HIGHWAY
- PERMANENT STOPPING UP OF FOOTPATH
- HIGHWAY PERMANENTLY CONVERTED TO FOOTPATH
- NEW PERMANENT PRIVATE MEANS OF ACCESS
- NEW OR ALTERED POINT OF ACCESS
- POINT OF COMMENCEMENT OR TERMINATION OF PERMANENT STOPPING UP OF HIGHWAY
- POINT OF COMMENCEMENT OR TERMINATION OF PERMANENT STOPPING UP OF FOOTPATH
- POINT OF COMMENCEMENT OR TERMINATION OF PERMANENT CREATION OF HIGHWAY
- POINT OF COMMENCEMENT OR TERMINATION OF PERMANENT CREATION OF FOOTPATH
- POINT OF COMMENCEMENT OR TERMINATION OF PERMANENT CREATION OF PRIVATE MEANS OF ACCESS

REVISION	DATE	DRAWN/CHECKED	REASONS FOR REVISION / COMMENTS	APPROVED	
02	OCT 2020	GW	ES	DCO SUBMISSION APPROVED	SZC Co
01	FEB 2020	MW	ES	DCO SUBMISSION	SZC Co

NOT PROTECTIVELY MARKED

COPYRIGHT:

Reproduced from Ordnance Survey map with the permission of Ordnance Survey on behalf of the controller of Her Majesty's Stationery Office © Crown copyright (2019). All Rights reserved. NNB GenCo Licence: 0100060408

PROW data sourced from Suffolk CC on 27/02/2019 under OGL v3.0 are an interpretation of the Definitive Map and Statement, not the Definitive Map itself, and should not be relied on for determining the position or alignment of any public right of way.

National Cycle Route data supplied by Sustrans and contains Ordnance Survey data © Crown copyright and database right (2018).

PROJECT:
SIZEWELL C

DOCUMENT:
RIGHTS OF WAY PLANS
REGULATION 5(2)(k)

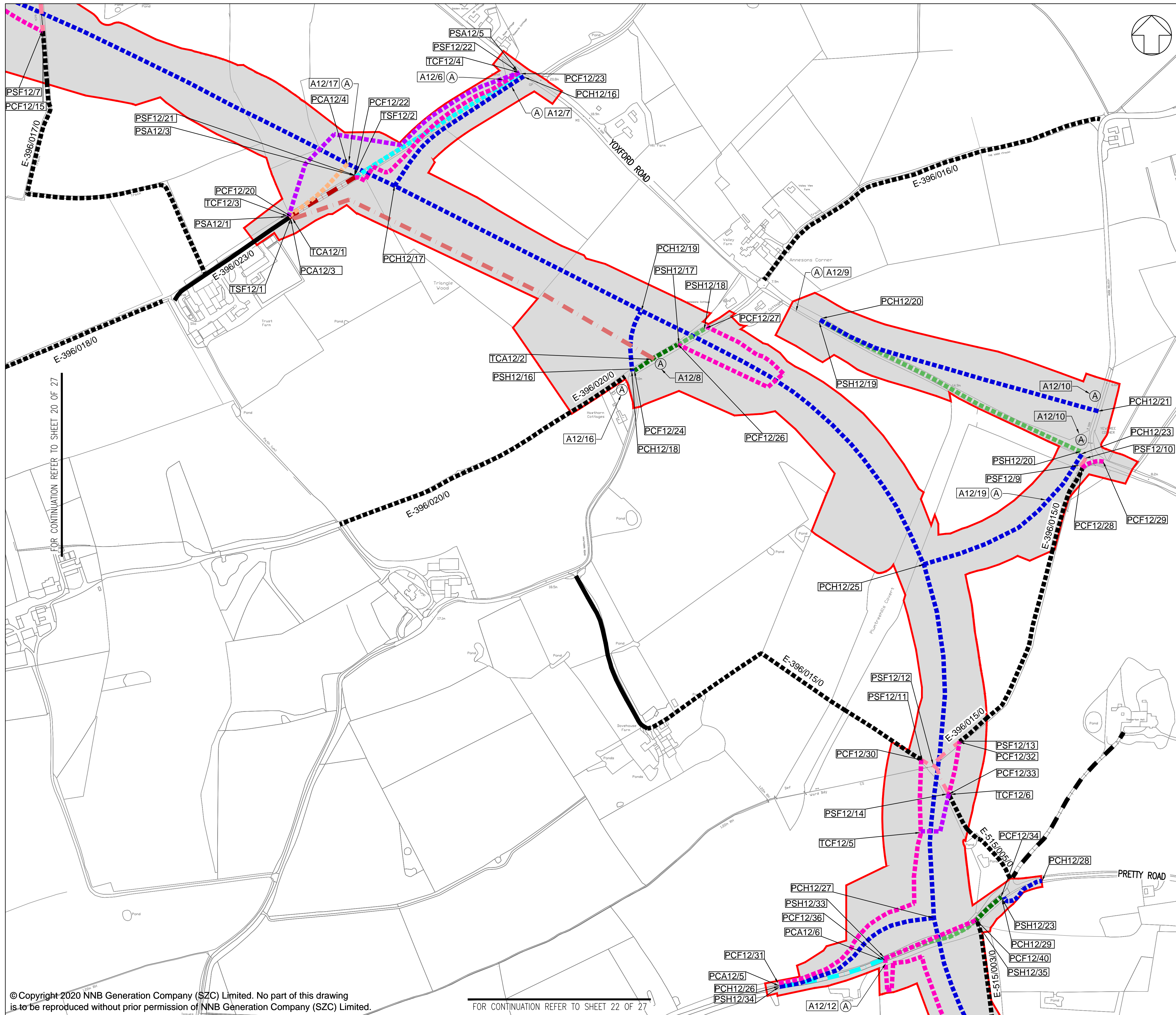
DRAWING TITLE:
SIZEWELL LINK ROAD
RIGHTS OF WAY PLANS - SHEET 20 OF 27

DRAWING NO:	REVISION:
SZC-SZ0204-XX-000-DRW-100339	02

DATE:	DRAWN:	SCALE:
NOV 2020	M.W.	1:2,500 @ A1

SCALE BAR:

0 50 100 150 200 250 Metres



NOTES:

ALL FOOTPATHS, CYCLEPATHS, BRIDLEWAYS, BYWAYS AND RESTRICTED BYWAYS ARE REFERRED TO AS FOOTPATHS.

ALL PUBLIC HIGHWAYS SHOWN ON THIS DRAWING, INCLUDING THOSE WITH ADJACENT FOOTWAYS AND CYCLEWAYS, ARE REFERRED TO AS HIGHWAY.

KEY:

- ORDER LIMITS
- EXISTING FOOTPATH TO BE RETAINED
- EXISTING PRIVATE MEANS OF ACCESS TO BE RETAINED
- EXISTING FOOTPATH AND PRIVATE MEANS OF ACCESS TO BE RETAINED
- NEW PERMANENT HIGHWAY
- NEW PERMANENT FOOTPATH
- PERMANENT STOPPING UP OF HIGHWAY
- PERMANENT STOPPING UP OF FOOTPATH
- HIGHWAY PERMANENTLY CONVERTED TO FOOTPATH
- INDICATIVE ROUTE OF NEW TEMPORARY FOOTPATH
- INDICATIVE ROUTE OF NEW TEMPORARY PRIVATE MEANS OF ACCESS
- NEW PERMANENT PRIVATE MEANS OF ACCESS
- HIGHWAY TO BE PERMANENTLY CONVERTED TO FOOTPATH AND PRIVATE MEANS OF ACCESS
- PERMANENT STOPPING UP OF FOOTPATH AND EXTINGUISHMENT OF PRIVATE MEANS OF ACCESS
- PERMANENT EXTINGUISHMENT OF PRIVATE MEANS OF ACCESS AND TEMPORARY STOPPING UP OF FOOTPATH
- NEW OR ALTERED POINT OF ACCESS
- POINT OF COMMENCEMENT OR TERMINATION OF PERMANENT STOPPING UP OF HIGHWAY
- POINT OF COMMENCEMENT OR TERMINATION OF PERMANENT STOPPING UP OF FOOTPATH
- POINT OF COMMENCEMENT OR TERMINATION OF PERMANENT STOPPING UP OF PRIVATE MEANS OF ACCESS
- POINT OF COMMENCEMENT OR TERMINATION OF PERMANENT CREATION OF HIGHWAY
- POINT OF COMMENCEMENT OR TERMINATION OF PERMANENT CREATION OF FOOTPATH
- POINT OF COMMENCEMENT OR TERMINATION OF PERMANENT CREATION OF PRIVATE MEANS OF ACCESS
- POINT OF COMMENCEMENT OR TERMINATION OF TEMPORARY CREATION OF FOOTPATH
- POINT OF COMMENCEMENT OR TERMINATION OF TEMPORARY CREATION OF PRIVATE MEANS OF ACCESS

02	OCT 2020	GW	ES	DDO SUBMISSION APPROVED	SZC Co
01	FEB 2020	MW	ES	DDO SUBMISSION	SZC Co
REVISION	DATE	DRAWN/CHECKED	REASONS FOR REVISION / COMMENTS		APPROVED

NOT PROTECTIVELY MARKED

COPYRIGHT:

Reproduced from Ordnance Survey map with the permission of Ordnance Survey on behalf of the controller of Her Majesty's Stationery Office © Crown copyright (2019). All Rights reserved. NNB GenCo Licence: 0100060408
PROW data sourced from Suffolk CC on 27/02/2019 under OGL v3.0 are an interpretation of the Definitive Map and Statement, not the Definitive Map itself, and should not be relied on for determining the position or alignment of any public right of way.
National Cycle Route data supplied by Sustrans and contains Ordnance Survey data © Crown copyright and database right (2018).



PROJECT:
SIZEWELL C

DOCUMENT:
RIGHTS OF WAY PLANS
REGULATION 5(2)(k)

DRAWING TITLE:
SIZEWELL LINK ROAD
RIGHTS OF WAY PLANS - SHEET 21 OF 27

DRAWING NO:
SZC-SZ0204-XX-000-DRW-100340

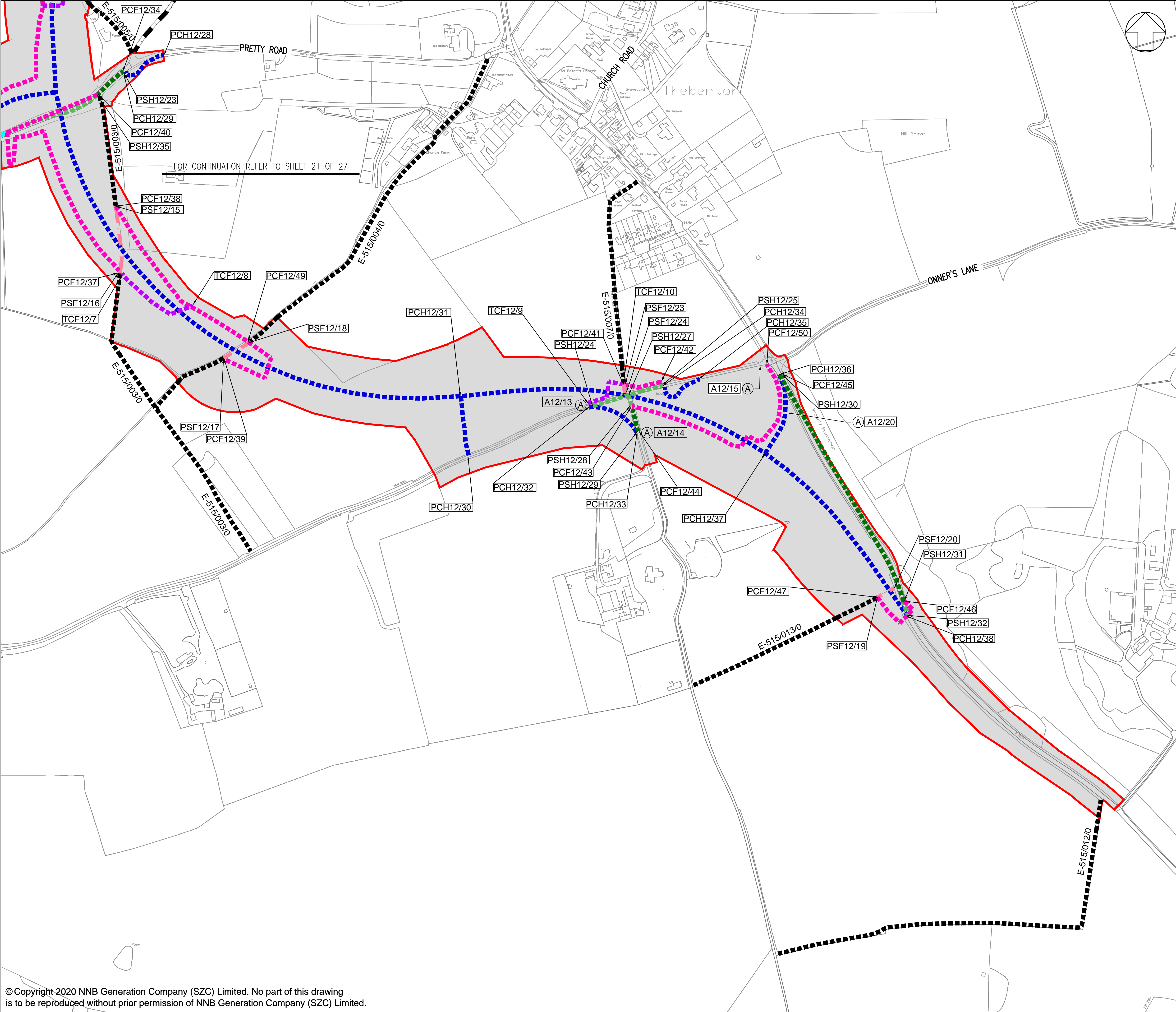
REVISION:
02

DATE:
NOV 2020

DRAWN:
M.W.

SCALE:
1:2,500 @ A1

SCALE BAR:
0 50 100 150 200 250 Metres



NOTES:

ALL FOOTPATHS, CYCLEPATHS, BRIDLEWAYS, BYWAYS AND RESTRICTED BYWAYS ARE REFERRED TO AS FOOTPATHS.

ALL PUBLIC HIGHWAYS SHOWN ON THIS DRAWING, INCLUDING THOSE WITH ADJACENT FOOTWAYS AND CYCLEWAYS, ARE REFERRED TO AS HIGHWAY.

KEY:

- ORDER LIMITS
- EXISTING FOOTPATH TO BE RETAINED
- EXISTING PRIVATE MEANS OF ACCESS TO BE RETAINED
- NEW PERMANENT HIGHWAY
- NEW PERMANENT FOOTPATH
- PERMANENT STOPPING UP OF HIGHWAY
- PERMANENT STOPPING UP OF FOOTPATH
- HIGHWAY PERMANENTLY CONVERTED TO FOOTPATH
- INDICATIVE ROUTE OF NEW TEMPORARY FOOTPATH
- HIGHWAY TO BE PERMANENTLY CONVERTED TO FOOTPATH AND PRIVATE MEANS OF ACCESS
- NEW OR ALTERED POINT OF ACCESS
- POINT OF COMMENCEMENT OR TERMINATION OF PERMANENT STOPPING UP OF HIGHWAY
- POINT OF COMMENCEMENT OR TERMINATION OF PERMANENT STOPPING UP OF FOOTPATH
- POINT OF COMMENCEMENT OR TERMINATION OF PERMANENT CREATION OF HIGHWAY
- POINT OF COMMENCEMENT OR TERMINATION OF PERMANENT CREATION OF FOOTPATH
- POINT OF COMMENCEMENT OR TERMINATION OF TEMPORARY CREATION OF FOOTPATH

02	OCT 2020	GW	ES	DCO SUBMISSION APPROVED	SZC Co
01	FEB 2020	MW	ES	DCO SUBMISSION	SZC Co
REVISION	DATE	DRAWN/CHECKED	REASONS FOR REVISION / COMMENTS		APPROVED

NOT PROTECTIVELY MARKED

COPYRIGHT:

Reproduced from Ordnance Survey map with the permission of Ordnance Survey on behalf of the controller of Her Majesty's Stationary Office © Crown copyright (2019). All Rights reserved. NNB GenCo Licence: 0100060408

PROW data sourced from Suffolk CC on 27/02/2019 under OGL v3.0 are an interpretation of the Definitive Map and Statement, not the Definitive Map itself, and should not be relied on for determining the position or alignment of any public right of way.

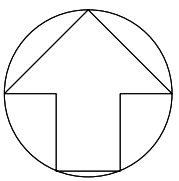
National Cycle Route data supplied by Sustrans and contains Ordnance Survey data © Crown copyright and database right (2018).

PROJECT:
SIZEWELL C

DOCUMENT:
RIGHTS OF WAY PLANS
REGULATION 5(2)(k)

DRAWING TITLE:
SIZEWELL LINK ROAD
RIGHTS OF WAY PLANS - SHEET 22 OF 27

DRAWING NO: SZC-SZ0204-XX-000-DRW-100341	REVISION: 02	
DATE: NOV 2020	DRAWN: M.W.	SCALE: 1:2,500 @ A1
SCALE BAR: 0 50 100 150 200 250 Metres		



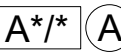


NOTES:

ALL FOOTPATHS, CYCLEPATHS, BRIDLEWAYS, BYWAYS AND RESTRICTED BYWAYS ARE REFERRED TO AS FOOTPATHS.

ALL PUBLIC HIGHWAYS SHOWN ON THIS DRAWING, INCLUDING THOSE WITH ADJACENT FOOTWAYS AND CYCLEWAYS, ARE REFERRED TO AS HIGHWAY

KEY:

-  ORDER LIMITS
-  EXISTING FOOTPATH TO BE RETAINED
-  NEW OR ALTERED POINT OF ACCESS

01	FEB 2020	MW	ES	DCO SUBMISSION	SZC Co
REVISION	DATE	DRAWN/CHECKED	REASONS FOR REVISION / COMMENTS		APPROVED

NOT PROTECTIVELY MARKED

COPYRIGHT:
Reproduced from Ordnance Survey map with the permission of Ordnance Survey on behalf of the controller of Her Majesty's Stationery Office © Crown copyright (2019). All Rights reserved. NNB GenCo Licence: 0100060408
PROW data sourced from Suffolk CC on 27/02/2019 under OGL v3.0 are an interpretation of the Definitive Map and Statement, not the Definitive Map itself, and should not be relied on for determining the position or alignment of any public right of way.
National Cycle Route data supplied by Sustrans and contains Ordnance Survey data © Crown copyright and database right (2018).



PROJECT:
SIZEWELL C

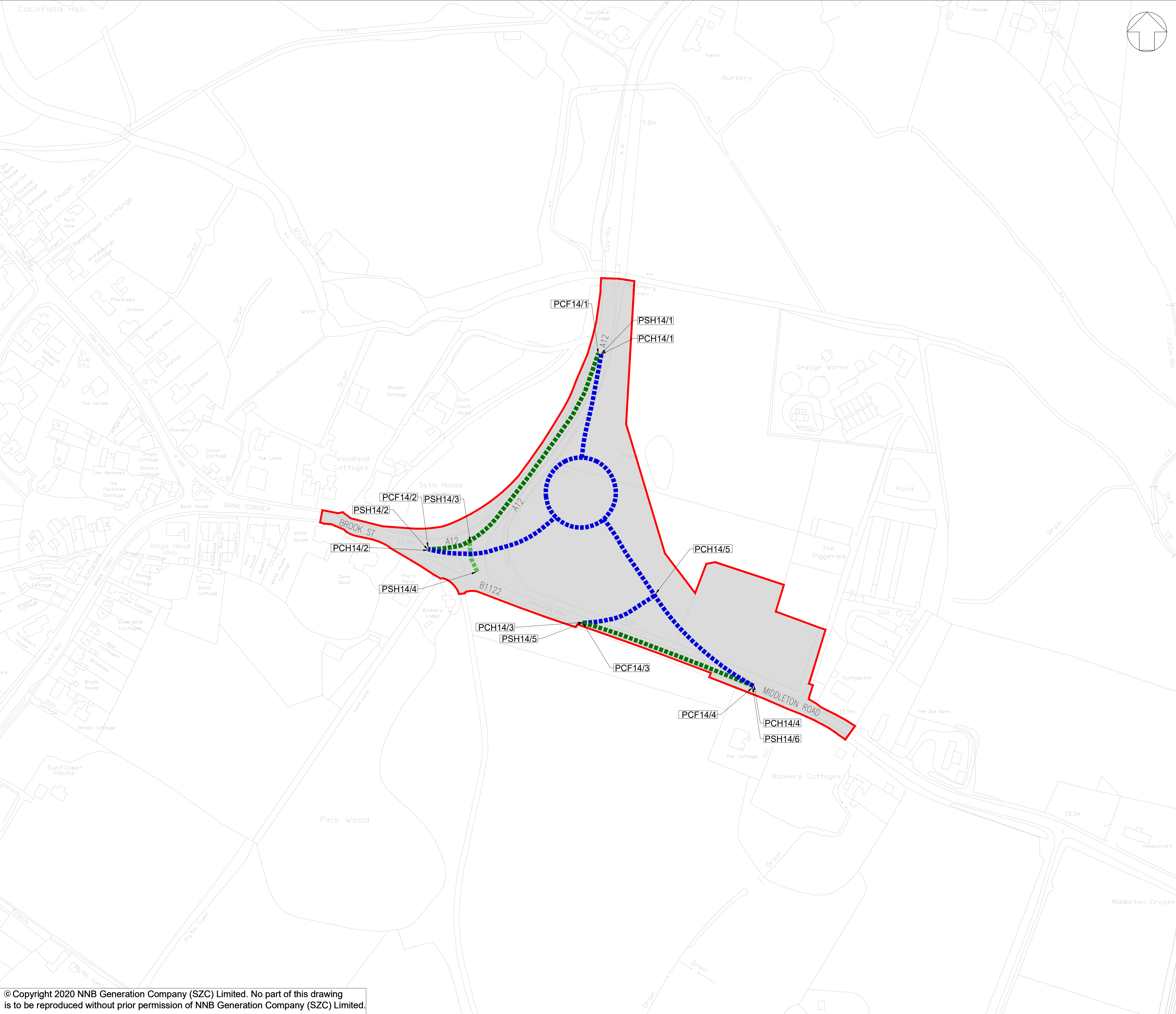
DOCUMENT:
**RIGHTS OF WAY PLANS
REGULATION 5(2)(k)**

DRAWING TITLE:
**FREIGHT MANAGEMENT FACILITY
RIGHTS OF WAY PLANS - SHEET 23 OF 27**

DRAWING NO: SZC-SZ0204-XX-000-DRW-100354	REVISION: 01
--	------------------------

DATE: FEB 2020	DRAWN: DK	SCALE: 1:1,250 @ A1
--------------------------	---------------------	-------------------------------

SCALE BAR:
<div><div></div><div></div><div></div><div></div><div></div><div></div></div> <div>0255075100125Metres</div>



- NOTES:**
- ALL FOOTPATHS, CYCLEPATHS, BRIDLEWAYS, BYWAYS AND RESTRICTED BYWAYS ARE REFERRED TO AS FOOTPATHS.
- ALL PUBLIC HIGHWAYS SHOWN ON THIS DRAWING, INCLUDING THOSE WITH ADJACENT FOOTWAYS AND CYCLEWAYS, ARE REFERRED TO AS HIGHWAY.
- KEY:**
- ORDER LIMITS
 - NEW PERMANENT HIGHWAY
 - PERMANENT STOPPING UP OF HIGHWAY
 - HIGHWAY PERMANENTLY CONVERTED TO FOOTPATH
 - NEW OR ALTERED POINT OF ACCESS
 - POINT OF COMMENCEMENT OR TERMINATION OF PERMANENT STOPPING UP OF HIGHWAY
 - POINT OF COMMENCEMENT OR TERMINATION OF PERMANENT CREATION OF HIGHWAY
 - POINT OF COMMENCEMENT OR TERMINATION OF PERMANENT CREATION OF FOOTPATH

01	FEB 2020	MW	ES	DC0 SUBMISSION	SZC Co
REVISION	DATE	DRAWN/CHECKED	REASONS FOR REVISION / COMMENTS		APPROVED

NOT PROTECTIVELY MARKED

COPYRIGHT:

Reproduced from Ordnance Survey map with the permission of Ordnance Survey on behalf of the controller of Her Majesty's Stationery Office © Crown copyright (2019). All Rights reserved. NNB GenCo Licence: 0100060408

PROW data sourced from Suffolk CC on 27/02/2019 under OGL v3.0 are an interpretation of the Definitive Map and Statement, not the Definitive Map itself, and should not be relied on for determining the position or alignment of any public right of way.

National Cycle Route data supplied by Sustrans and contains Ordnance Survey data © Crown copyright and database right (2018).




PROJECT:
SIZEWELL C

DOCUMENT:
RIGHTS OF WAY PLANS
REGULATION 5(2)(K)

DRAWING TITLE:
YOXFORD ROUNDABOUT
RIGHTS OF WAY PLANS - SHEET 24 OF 27

DRAWING NO: SZC-SZ0204-XX-000-DRW-100348	REVISION: 01
DATE: FEB 2020	SCALE: 1:1,250 @ A1
DRAWN: DK	
SCALE BAR: 0 25 50 75 100 125 Metres	



ORDER LIMITS

NOT PROTECTIVELY MARKED


Reproduced from Ordnance Survey map with the permission of Ordnance Survey on behalf of the controller of Her Majesty's Stationery Office © Crown copyright (2019). All Rights reserved. NNB GenCo Licence: 0100060408
PROW data sourced from Suffolk CC on 27/02/2019 under OGL v3.0 are an interpretation of the Definitive Map and Statement, not the Definitive Map itself, and should not be relied on for determining the position or alignment of any public right of way.
National Cycle Route data supplied by Sustrans and contains Ordnance Survey data © Crown copyright and database right (2018).



DOCUMENT:
RIGHTS OF WAY PLANS
REGULATION 5(2)(k)

DRAWING TITLE:

A1094/B1069 JUNCTION SOUTH OF
KNODISHALL
RIGHTS OF WAY PLANS - SHEET 26 OF 27

DRAWING NO: SZC-SZ0204-XX-000-DRW-100350		REVISION: 01
DATE: FEB 2020	DRAWN: DK	SCALE: 1:2.500 @ A1
SCALE BAR:		
		



NOTES:
ALL PUBLIC RIGHTS OF WAY SHOWN ON THIS DRAWING INCLUDING FOOTPATHS, CYCLE PATHS, BRIDLEWAYS, BYWAYS AND RESTRICTED BYWAYS ARE REFERRED TO AS FOOTPATHS.

ALL PUBLIC HIGHWAYS SHOWN ON THIS DRAWING, INCLUDING THOSE WITH ADJACENT FOOTWAYS AND CYCLEWAYS, ARE REFERRED TO AS HIGHWAY

KEY:

ORDER LIMITS

A*/*

A

NEW OR ALTERED POINT OF ACCESS

01	FEB 2020	MW	ES	DCO SUBMISSION	SZC Co
REVISION	DATE	DRAWN/CHECKED	REASONS FOR REVISION / COMMENTS		APPROVED

NOT PROTECTIVELY MARKED

COPYRIGHT:
Reproduced from Ordnance Survey map with the permission of Ordnance Survey on behalf of the controller of Her Majesty's Stationery Office © Crown copyright (2019). All Rights reserved. NNB GenCo Licence: 0100060408
PROW data sourced from Suffolk CC on 27/02/2019 under OGL v3.0 are an interpretation of the Definitive Map and Statement, not the Definitive Map itself, and should not be relied on for determining the position or alignment of any public right of way.
National Cycle Route data supplied by Sustrans and contains Ordnance Survey data © Crown copyright and database right (2018).

PROJECT:
SIZEWELL C

DOCUMENT:
RIGHTS OF WAY PLANS
REGULATION 5(2)(k)

DRAWING TITLE:
A12 / A144 JUNCTION SOUTH OF BRAMFIELD
RIGHTS OF WAY PLANS - SHEET 27 OF 27

DRAWING NO: SZC-SZ0204-XX-000-DRW-100352		REVISION: 01
DATE: FEB 2020	DRAWN: DK	SCALE: 1:1,250 @ A1

SCALE BAR:
0 25 50 75 100 125 Metres