



The Sizewell C Project

2.5 Main Development Site Highway Plans - Plans For Approval

January 2021

Planning Act 2008
Infrastructure Planning (Applications: Prescribed Forms and Procedure) Regulations 2009

Revision: 2.0
Applicable Regulation: Regulation 5(2)(o)
PINS Reference Number: EN010012

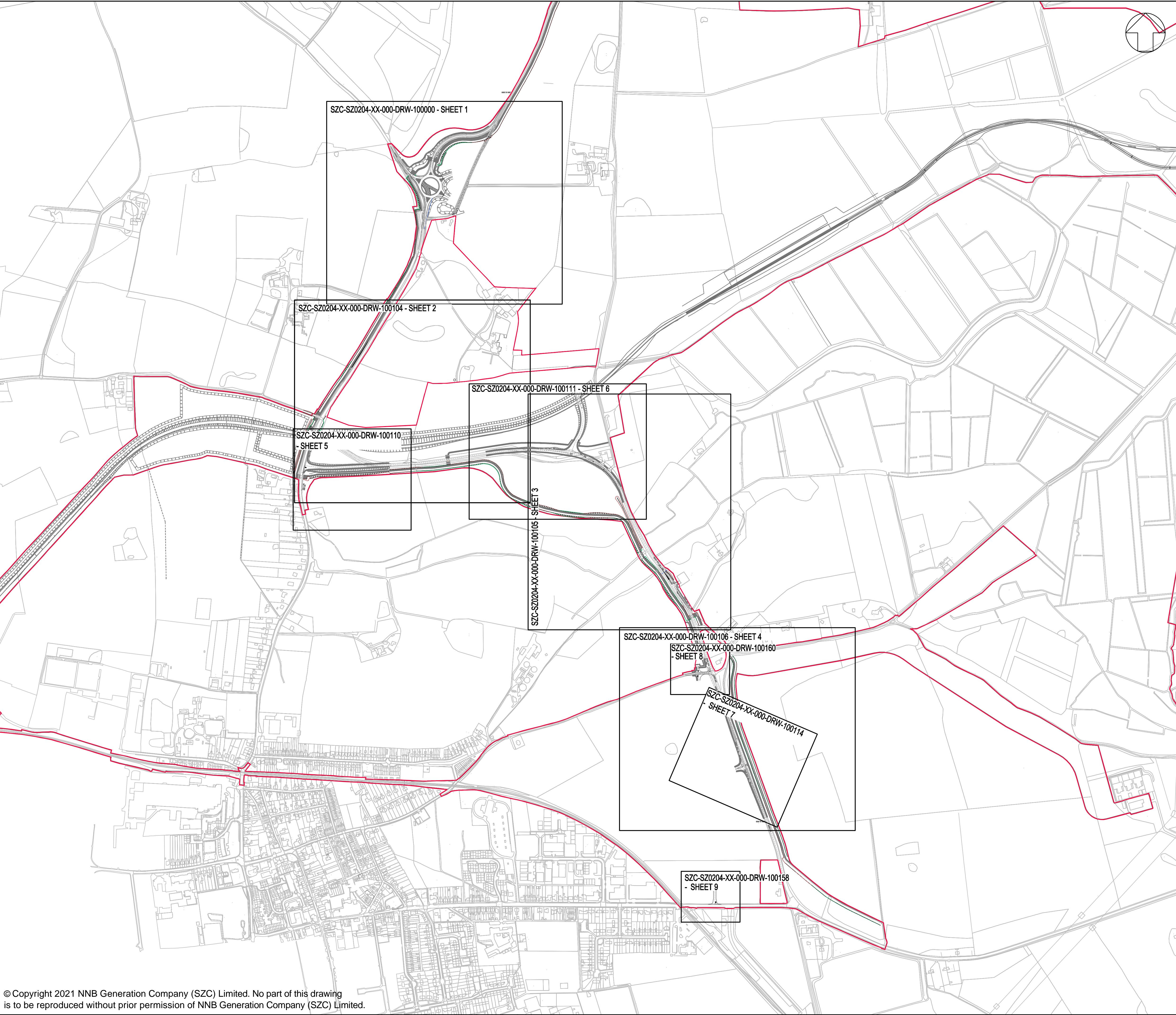


Main Development Site Highway Plans – For Approval

Drawing Number	Revision	Drawing Title	Scale	Sheet Size
SZC-SZ0204-XX-000-DRW-100504	02	Main Development Site Highway Works - Key Plan	1:5000	A1
SZC-SZ0204-XX-000-DRW-100000	02	Main Development Site Highway Works Proposed General Arrangement - Sheet 1 of 9	1:1000	A1
SZC-SZ0204-XX-000-DRW-100104	02	Main Development Site Highway Works Proposed General Arrangement - Sheet 2 of 9	1:1000	A1
SZC-SZ0204-XX-000-DRW-100105	02	Main Development Site Highway Works Proposed General Arrangement - Sheet 3 of 9	1:1000	A1
SZC-SZ0204-XX-000-DRW-100106	01	Main Development Site Highway Works Proposed General Arrangement - Sheet 4 of 9	1:1000	A1
SZC-SZ0204-XX-000-DRW-100110	01	Main Development Site Highway Works Proposed General Arrangement - Sheet 5 of 9	1:500	A1
SZC-SZ0204-XX-000-DRW-100111	02	Main Development Site Highway Works Proposed General Arrangement - Sheet 6 of 9	1:1000	A1
SZC-SZ0204-XX-000-DRW-100114	01	Main Development Site Highway Works Proposed General Arrangement - Sheet 7 of 9	1:500	A1
SZC-SZ0204-XX-000-DRW-100160	02	Main Development Site Highway Works Proposed General Arrangement - Sheet 8 of 9	1:250	A1
SZC-SZ0204-XX-000-DRW-100158	01	Main Development Site Highway Works Proposed General Arrangement - Sheet 9 of 9	1:250	A1

Main Development Site Highway Plans For Approval – Revisions Schedule

Drawing Number	Revision	Drawing Title	Amendments
SZC-SZ0204-XX-000-DRW-100504	02	Main Development Site Highway Works - Key Plan	Reflect updates to Order Limits
SZC-SZ0204-XX-000-DRW-100000	02	Main Development Site Highway Works Proposed General Arrangement - Sheet 1 of 9	Adjustment to highway/visibility splays
SZC-SZ0204-XX-000-DRW-100104	02	Main Development Site Highway Works Proposed General Arrangement - Sheet 2 of 9	No updates made.
SZC-SZ0204-XX-000-DRW-100105	02	Main Development Site Highway Works Proposed General Arrangement - Sheet 3 of 9	Reflect updates to Order Limits/adjustments to recycle centre access
SZC-SZ0204-XX-000-DRW-100106	01	Main Development Site Highway Works Proposed General Arrangement - Sheet 4 of 9	No updates made.
SZC-SZ0204-XX-000-DRW-100110	01	Main Development Site Highway Works Proposed General Arrangement - Sheet 5 of 9	No updates made.
SZC-SZ0204-XX-000-DRW-100111	02	Main Development Site Highway Works Proposed General Arrangement - Sheet 6 of 9	Reflect updates to Order Limits/adjustments to bridleway crossings
SZC-SZ0204-XX-000-DRW-100114	01	Main Development Site Highway Works Proposed General Arrangement - Sheet 7 of 9	No updates made.
SZC-SZ0204-XX-000-DRW-100160	02	Main Development Site Highway Works Proposed General Arrangement - Sheet 8 of 9	Reflect updates to Order Limits/footpath widening
SZC-SZ0204-XX-000-DRW-100158	01	Main Development Site Highway Works Proposed General Arrangement - Sheet 9 of 9	No updates made.



NOTES:
1. ALL DIMENSIONS ARE IN METERS UNLESS OTHERWISE STATED.

KEY:
 DEVELOPMENT SITE BOUNDARY

02	JAN 2021	MW	NS	PROPOSED CHANGES TO THE DCO APPLICATION - JANUARY 2021	SZC Co
01	FEB 2020	MW	NS	DCO SUBMISSION	SZC Co
REVISION	DATE	DRAWN/CHECKED	REASONS FOR REVISION / COMMENTS		APPROVED

NOT PROTECTIVELY MARKED

COPYRIGHT:
Reproduced from Ordnance Survey map with the permission of Ordnance Survey on behalf of the controller of Her Majesty's Stationary Office © Crown copyright (2021). All Rights reserved. NNB GenCo Licence: 0100060408

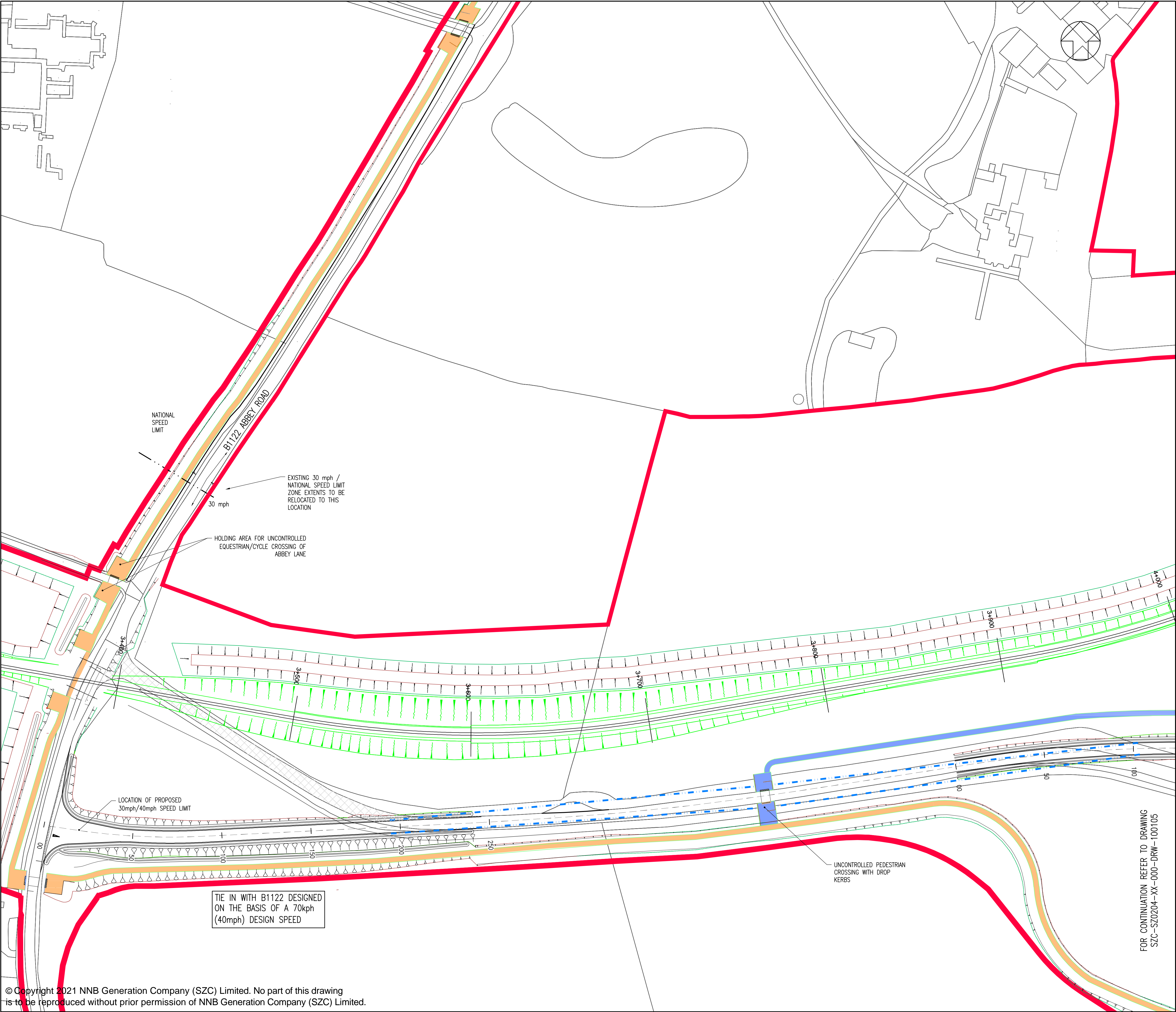
Doing the power of good for Britain
edf CGN

PROJECT:
SIZEWELL C

DOCUMENT:
APPLICATION DRAWING - FOR APPROVAL
REGULATION 5(2)(o)

DRAWING TITLE:
MAIN DEVELOPMENT SITE
HIGHWAYS WORKS
KEY PLAN

DRAWING NO: SZC-SZ0204-XX-000-DRW-100504		REVISION: 02
DATE: JAN 2021	DRAWN: M.W.	SCALE: 1:5,000 @ A1
SCALE BAR: <div>0 1:5000 250m</div>		



NOTES:

1. ALL DIMENSIONS ARE IN METERS UNLESS OTHERWISE STATED.

KEY:

- DEVELOPMENT SITE BOUNDARY
- BRIDLEWAY
- PROPOSED HIGHWAY (FOOTPATH) ROUTE
- EXISTING PUBLIC FOOTPATH DIVERTED ADJACENT TO RAIL LINE CUTTING TO EXISTING FOOTWAY ALONG THE B1122 ABBEY ROAD
- EXTENT OF EARTHWORKS (CUT)
- EXTENT OF EARTHWORKS (FILL)
- TEMPORARY RAIL TRACKS
- PERMANENT STOPPING UP OF EXISTING HIGHWAY (ALL TRAFFIC)
- 211 x 3.0m SET BACK VISIBILITY SPLAY

02	JAN 2021	MW	NS	PROPOSED CHANGES TO THE DOO APPLICATION - JANUARY 2021	SZC Co
01	FEB 2020	MW	NS	DOO SUBMISSION	SZC Co
REVISION	DATE	DRAWN/CHECKED	REASONS FOR REVISION/COMMENTS		APPROVED

NOT PROTECTIVELY MARKED

COPYRIGHT:

Reproduced from Ordnance Survey map with the permission of Ordnance Survey on behalf of the controller of Her Majesty's Stationary Office © Crown copyright (2021). All Rights reserved. NNB GenCo Licence: 0100060408

PROJECT:

SIZEWELL C

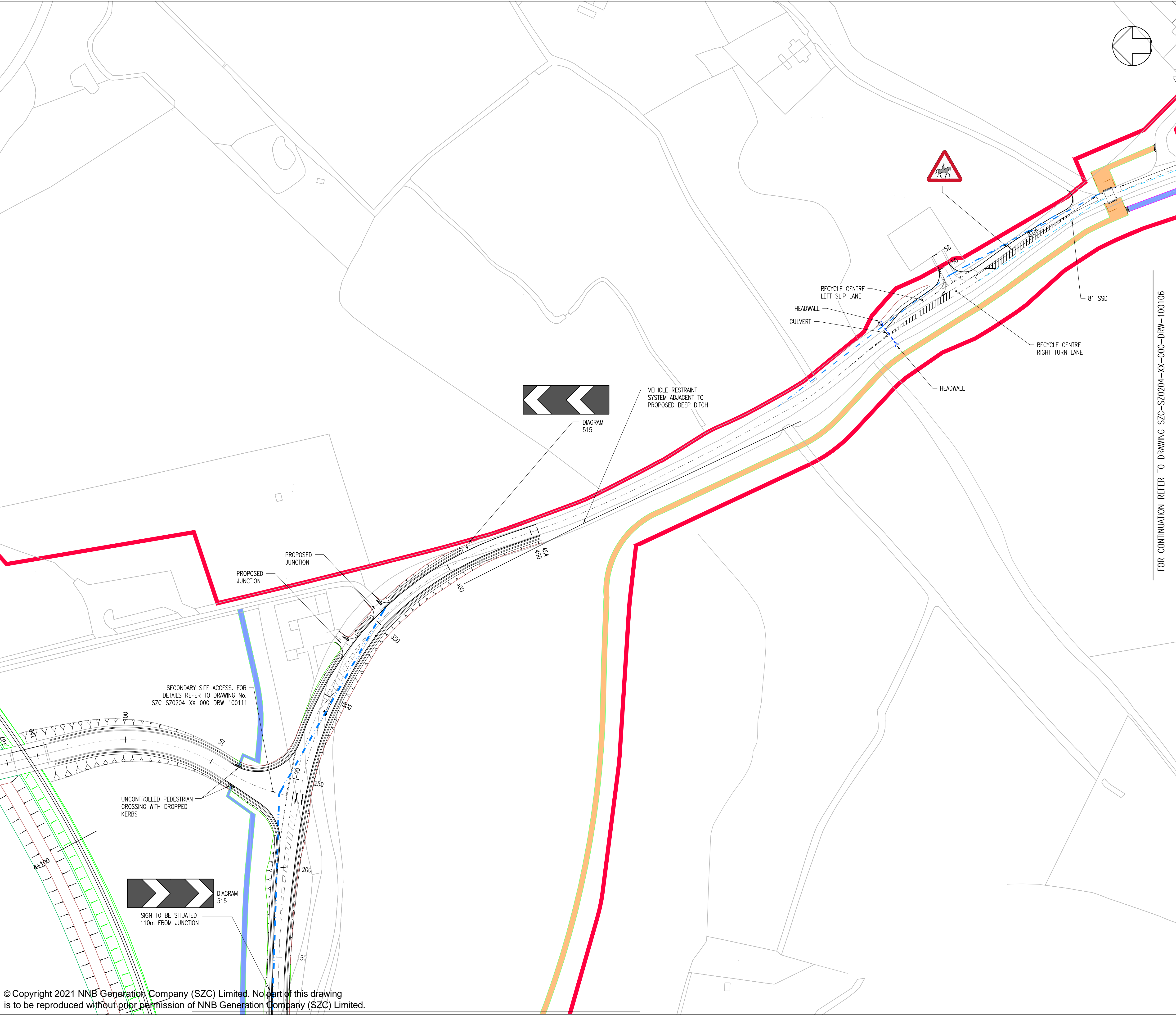
DOCUMENT:

APPLICATION DRAWING - FOR APPROVAL REGULATION 5(2)(o)

DRAWING TITLE:

MAIN DEVELOPMENT SITE HIGHWAYS WORKS PROPOSED GENERAL ARRANGEMENT SHEET 2 OF 9

DRAWING NO:	REVISION:	
SZC-SZ0204-XX-000-DRW-100104	02	
DATE:	DRAWN:	SCALE:
JAN 2021	M.W.	1:1,000 @ A1
SCALE BAR:		
0 1:1000 50 metres		



NOTES:

1. ALL DIMENSIONS ARE IN METERS UNLESS OTHERWISE STATED.

KEY:

- DEVELOPMENT SITE BOUNDARY
- PROPOSED HIGHWAY (FOOTPATH) ROUTE
- BRIDLEWAY
- FORWARD VISIBILITY 81m STOPPING SIGHT DISTANCE
- 120 x 4.5m SET BACK VISIBILITY SPLAY
- EXTENT OF EARTHWORKS (CUT)
- EXTENT OF EARTHWORKS (FILL)
- TEMPORARY RAIL TRACKS

02	JAN 2021	MW	NS	PROPOSED CHANGES TO THE DCO APPLICATION - JANUARY 2021	SZC Co
01	FEB 2020	MW	NS	DCO SUBMISSION	SZC Co
REVISION	DATE	DRAWN/CHECKED	REASONS FOR REVISION / COMMENTS		APPROVED

NOT PROTECTIVELY MARKED

COPYRIGHT:

Reproduced from Ordnance Survey map with the permission of Ordnance Survey on behalf of the controller of Her Majesty's Stationary Office © Crown copyright (2021). All Rights reserved. NNB GenCo Licence: 0100060408

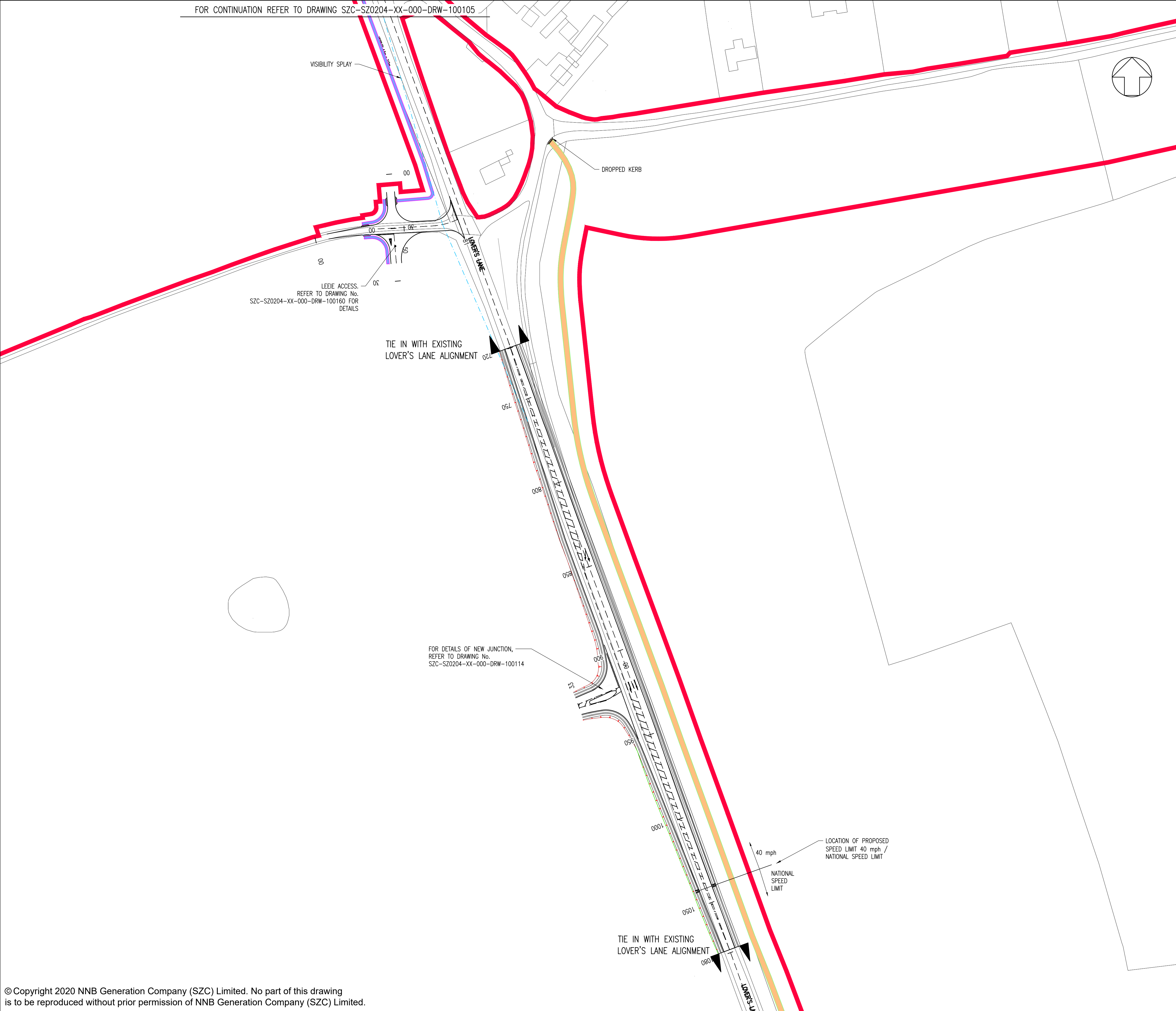
Doing the power of good for Britain
edf cgn

PROJECT:
SIZEWELL C

DOCUMENT:
APPLICATION DRAWING - FOR APPROVAL REGULATION 5(2)(o)

DRAWING TITLE:
**MAIN DEVELOPMENT SITE
HIGHWAYS WORKS
PROPOSED GENERAL ARRANGEMENT
SHEET 3 OF 9**

DRAWING NO: SZC-SZ0204-XX-000-DRW-100105	REVISION: 02	
DATE: JAN 2021	DRAWN: M.W.	SCALE: 1:1,000 @ A1
SCALE BAR: 0 1:1000 50 metres		



FOR CONTINUATION REFER TO DRAWING SZC-SZ0204-XX-000-DRW-100105

NOTES:
1. ALL DIMENSIONS ARE IN METERS UNLESS OTHERWISE STATED.

- KEY:
- DEVELOPMENT SITE BOUNDARY
 - PROPOSED ASPHALT FOOTWAY CONSTRUCTION
 - BRIDLEWAY
 - 120 x 9m SET BACK VISIBILITY SPLAY
 - EXTENT OF EARTHWORKS (CUT)
 - EXTENT OF EARTHWORKS (FILL)

01	FEB 2020	MW	NS	DCO SUBMISSION	SZC Co
REVISION	DATE	DRAWN/CHECKED	REASONS FOR REVISION / COMMENTS		APPROVED

NOT PROTECTIVELY MARKED

COPYRIGHT:
Reproduced from Ordnance Survey map with the permission of Ordnance Survey on behalf of the controller of Her Majesty's Stationery Office © Crown copyright (2019). All Rights reserved. NNB GenCo Licence: 0100060408



PROJECT:
SIZEWELL C

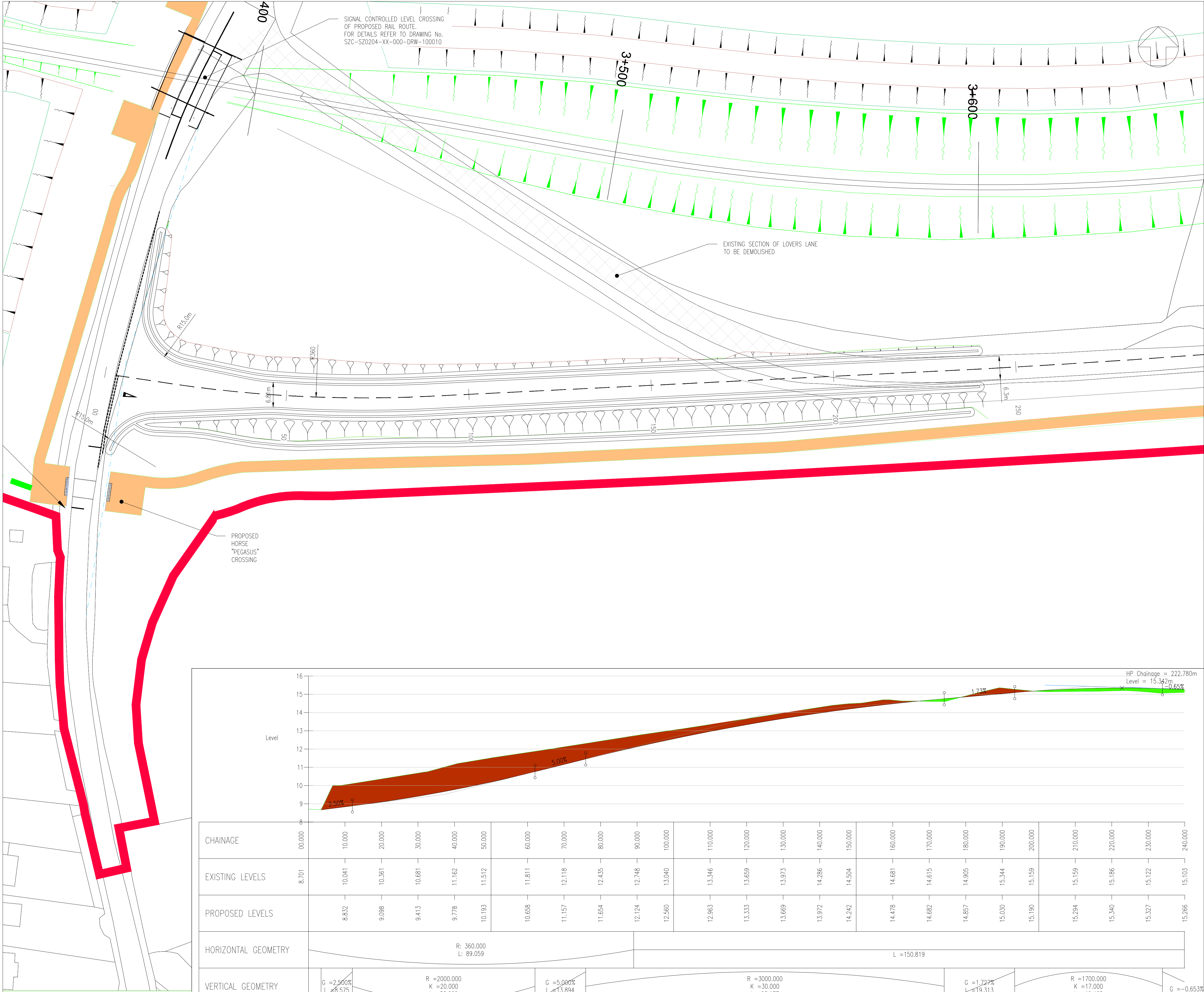
DOCUMENT:
APPLICATION DRAWING - FOR APPROVAL
REGULATION 5(2)(o)

DRAWING TITLE:
MAIN DEVELOPMENT SITE
HIGHWAYS WORKS
PROPOSED GENERAL ARRANGEMENT
SHEET 4 OF 9

DRAWING NO: SZC-SZ0204-XX-000-DRW-100106	REVISION: 01
---	-----------------

DATE: FEB 2020	DRAWN: MW	SCALE: 1:1000 @ A1
-------------------	--------------	-----------------------

SCALE BAR:
0 1:1000 50 metres



© Copyright 2020 NNB Generation Company (SZC) Limited. No part of this drawing is to be reproduced without prior permission of NNB Generation Company (SZC) Limited.

NOTES:

1. ALL DIMENSIONS ARE IN METERS UNLESS OTHERWISE STATED.

KEY:

SITE DEVELOPMENT BOUNDARY

BRIDLEWAY

70 x 2.4m SET BACK VISIBILITY SPLAY

EXISTING PUBLIC FOOTPATH DIVERTED ADJACENT TO RAIL LINE CUTTING TO EXISTING FOOTWAY ALONG THE B1122 ABBEY ROAD

EXISTING HIGHWAY TO BE STOPPED UP

EXTENT OF EARTHWORKS (CUT)

EXTENT OF EARTHWORKS (FILL)

TEMPORARY RAIL TRACKS

01	FEB 2020	MW	NS	DCO SUBMISSION	SZC Co	
REVISION	DATE	DRAWN/CHECKED	REASONS FOR REVISION / COMMENTS			APPROVED

NOT PROTECTIVELY MARKED

COPYRIGHT:

Reproduced from Ordnance Survey map with the permission of Ordnance Survey on behalf of the controller of Her Majesty's Stationery Office © Crown copyright (2019). All Rights reserved. NNB GenCo Licence: 0100060408

PROJECT:

SIZEWELL C

DOCUMENT:

APPLICATION DRAWING - FOR APPROVAL REGULATION 5(2)(o)

DRAWING TITLE:

MAIN DEVELOPMENT SITE
HIGHWAYS WORKS
PROPOSED GENERAL ARRANGEMENT
SHEET 5 OF 9

DRAWING NO:

SZC-SZ0204-XX-000-DRW-100110

REVISION:

01

DATE:

FEB 2020

DRAWN:

MW

SCALE:

1:500 @ A1

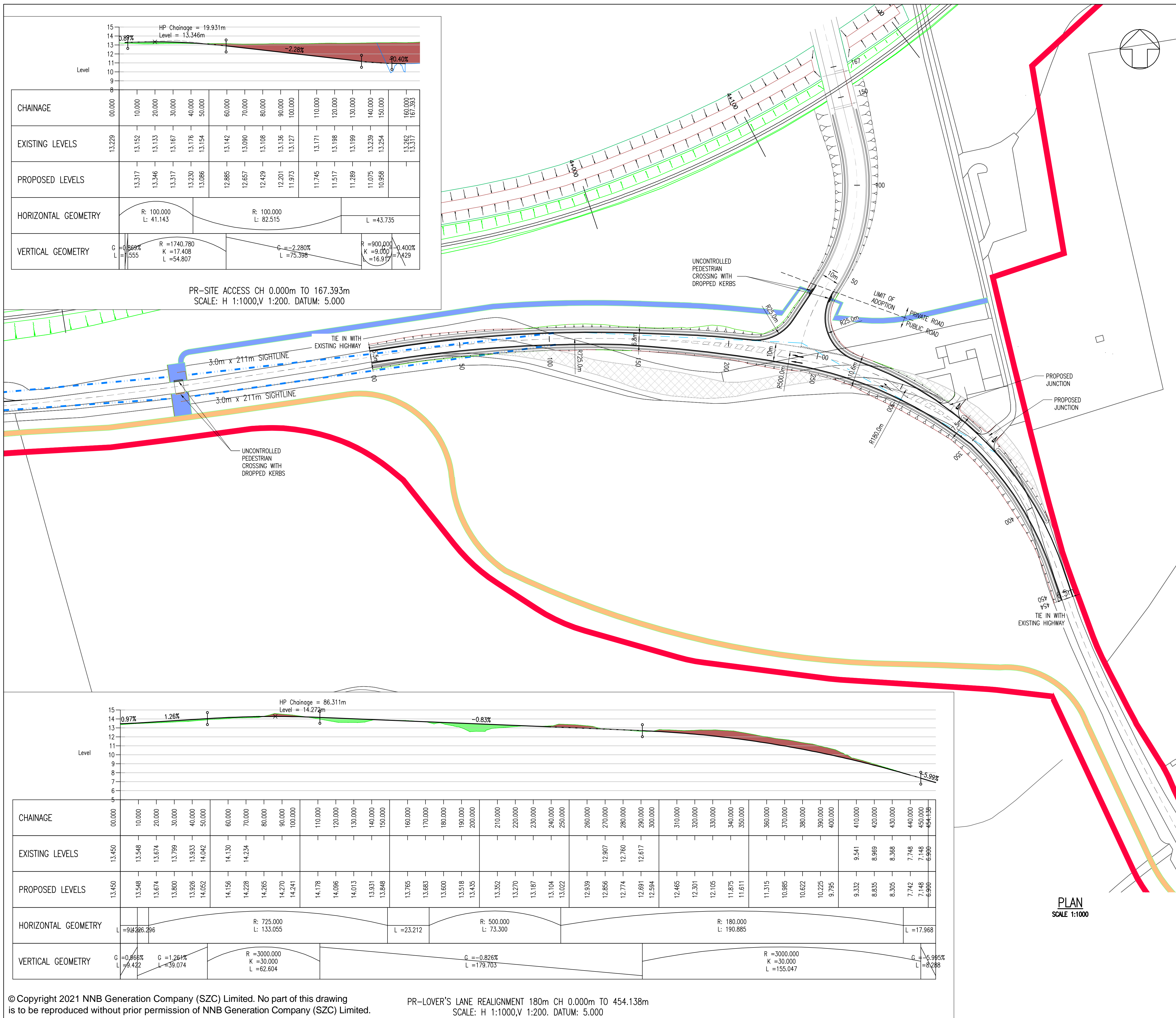
SCALE BAR:

0

1:500

25










metres



NOTES:

1. ALL DIMENSIONS ARE IN METERS UNLESS OTHERWISE STATED.

KEY:

-
-  DEVELOPMENT SITE BOUNDARY
 BRIDLEWAY
 PROPOSED HIGHWAY (FOOTPATH) ROUTE
 120 x 2.4m SET BACK VISIBILITY SPLAY
 CUT
 EXTENT OF EARTHWORKS (CUT)
 EXTENT OF EARTHWORKS (FILL)
 TEMPORARY RAIL TRACKS
 EXISTING HIGHWAY TO BE STOPPED UP

02	JAN 2021	MM	NS	PROPOSED CHANGES TO THE DCO APPLICATION – JANUARY 2021	SZC Co
01	FEB 2020	MM	NS	DCO SUBMISSION	SZC Co
REVISION	DATE	DRAWN	CHECKED	REASONS FOR REVISION/COMMENTS	APPROVED

NOT PROTECTIVELY MARKED

COPYRIGHT:

Reproduced from Ordnance Survey map with the permission
of Ordnance Survey on behalf of the controller of Her
Majesty's Stationery Office © Crown copyright (2021).
All Rights reserved. NNB GenCo Licence: 0100060408



PROJECT:
SIZEWELL C

DOCUMENT:
APPLICATION DRAWING - FOR APPROVAL
REGULATION 5(2)(o)

DRAWING TITLE:

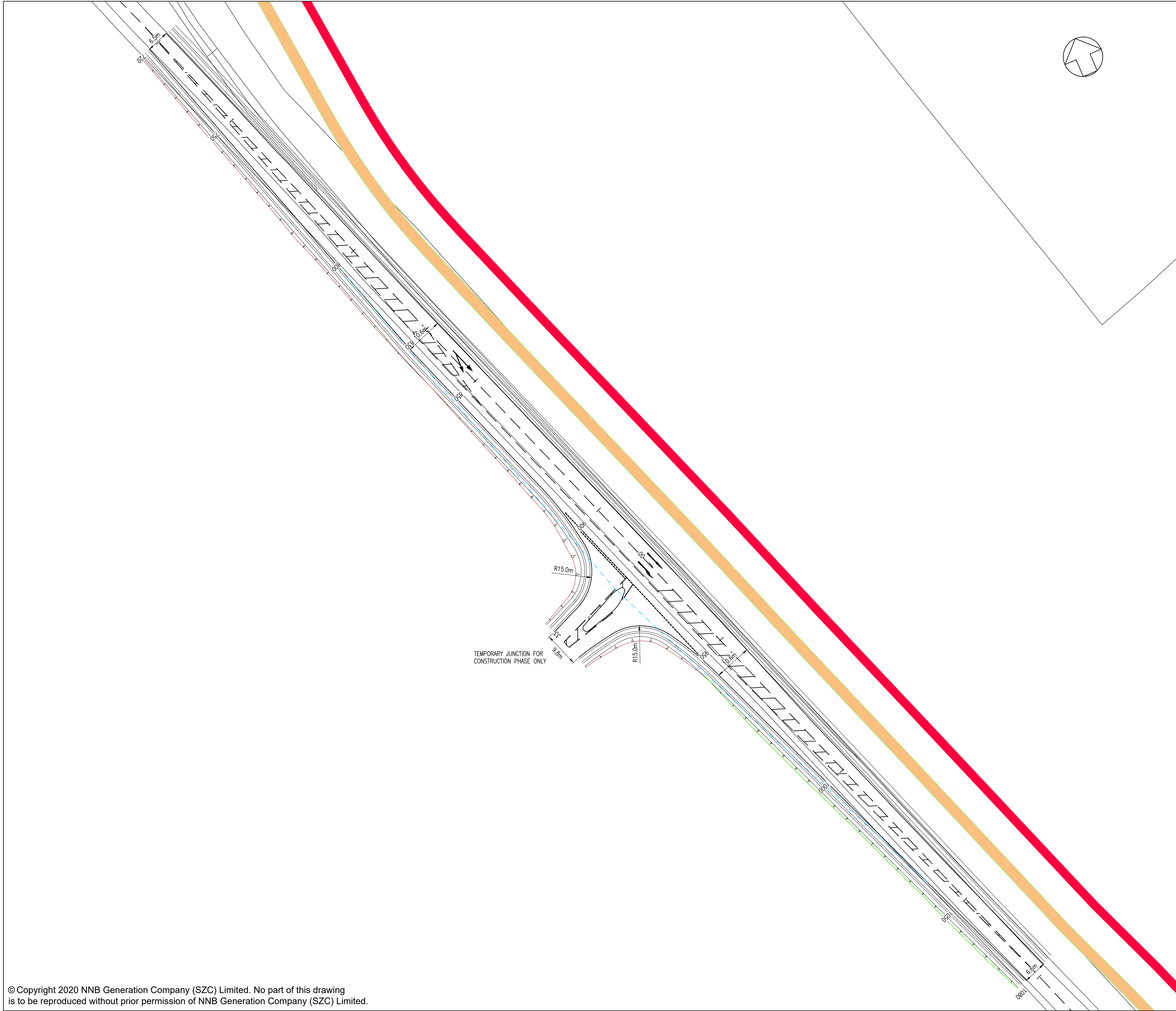
MAIN DEVELOPMENT SITE
HIGHWAYS WORKS
PROPOSED GENERAL ARRANGEMENT
SHEET 6 OF 9

DRAWING NO: SZC-SZ0204-XX-000-DRW-100111		REVISION: 02
DATE: JAN 2021	DRAWN: M.W.	SCALE: 1:1,000 @ A1

SCALE BAR:



A scale bar with three segments. The first segment is labeled '0', the second '1:1000', and the third '50 metres'.



- NOTES:**
1. ALL DIMENSIONS ARE IN METERS UNLESS OTHERWISE STATED.
 2. UPON COMPLETION OF CONSTRUCTION PHASE, TEMPORARY JUNCTIONS SHALL BE REMOVED AND THE LAND RESTORED TO ITS ORIGINAL STATE.

- KEY:**
- DEVELOPMENT SITE BOUNDARY
 - BRIDLEWAY
 - 120 x 4.5m SET BACK VISIBILITY SPLAY
 - EXTENT OF EARTHWORKS (CUT)
 - EXTENT OF EARTHWORKS (FILL)

01	FEB 2020	MW	NS	DCO SUBMISSION	SZC Co
REVISION	DATE	DRAWN	CHECKED	REASONS FOR REVISION / COMMENTS	APPROVED

NOT PROTECTIVELY MARKED

COPYRIGHT:
Reproduced from Ordnance Survey map with the permission of Ordnance Survey on behalf of the controller of Her Majesty's Stationery Office © Crown copyright (2019). All Rights reserved. NNB GenCo Licence: 0100060408



PROJECT:
SIZEWELL C

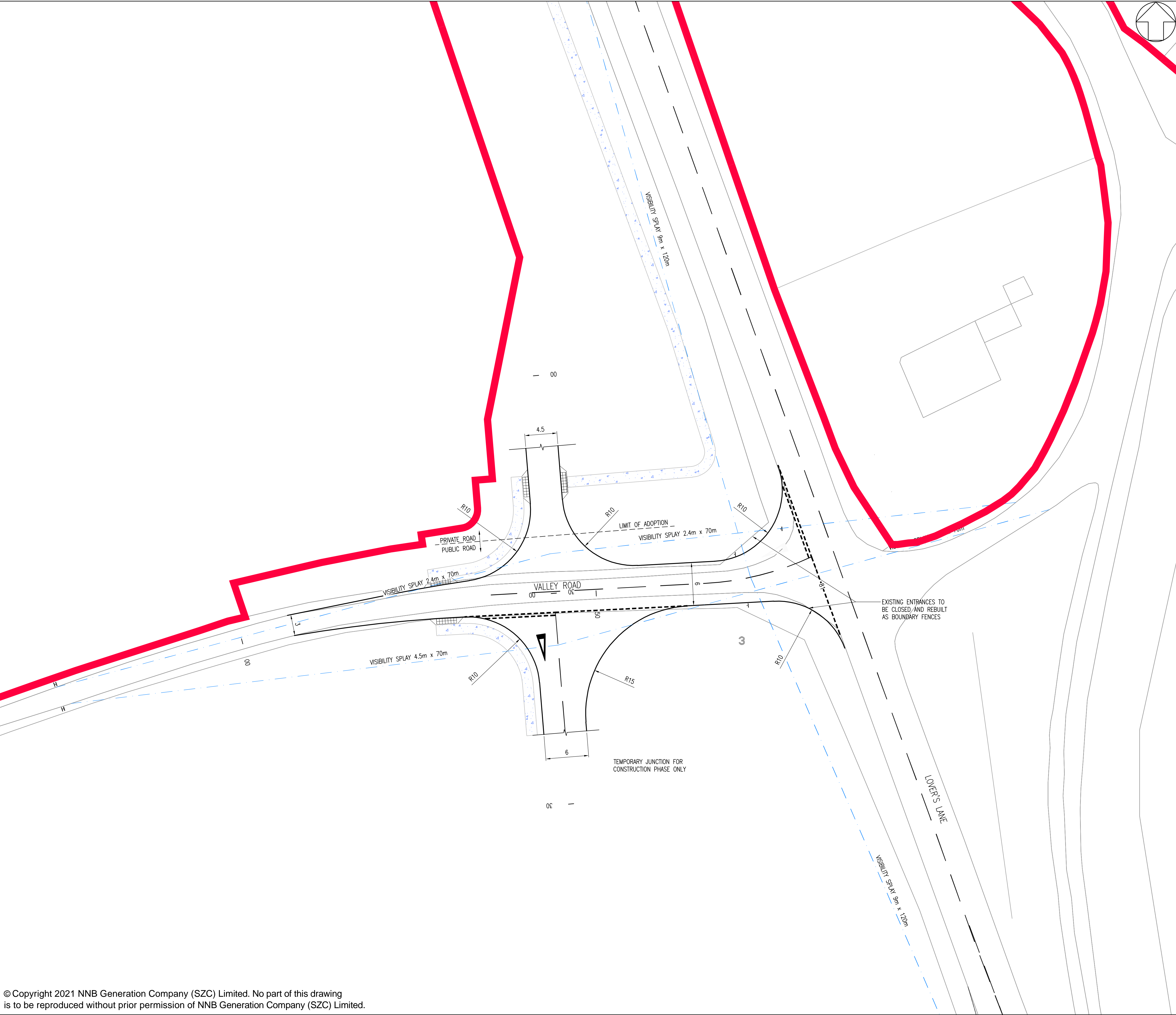
DOCUMENT:
APPLICATION DRAWING - FOR APPROVAL
REGULATION 5(2)(o)

DRAWING TITLE:
MAIN DEVELOPMENT SITE
HIGHWAYS WORKS
PROPOSED GENERAL ARRANGEMENT
SHEET 7 OF 9

DRAWING NO:	REVISION:
SZC-SZ0204-XX-000-DRW-100114	01

DATE:	DRAWN:	SCALE:
FEB 2020	MW	1:500 @ A1





NOTES:

1. ALL DIMENSIONS ARE IN METERS UNLESS OTHERWISE STATED.
2. UPON COMPLETION OF CONSTRUCTION PHASE, TEMPORARY JUNCTIONS SHALL BE REMOVED AND THE LAND RESTORED TO ITS ORIGINAL STATE.

KEY:

- DEVELOPMENT SITE BOUNDARY
- 120 x 9m SET BACK VISIBILITY SPLAY
- FOOTPATH

02	JAN 2021	MW	NS	PROPOSED CHANGES TO THE DDO APPLICATION - JANUARY 2021	SZC Co
01	FEB 2020	MW	NS	DDO SUBMISSION	SZC Co
REVISION	DATE	DRAWN/CHECKED	REASONS FOR REVISION / COMMENTS		APPROVED

NOT PROTECTIVELY MARKED

COPYRIGHT:

Reproduced from Ordnance Survey map with the permission of Ordnance Survey on behalf of the controller of Her Majesty's Stationery Office © Crown copyright (2021). All Rights reserved. NNB GenCo Licence: 0100060408



PROJECT:
SIZEWELL C

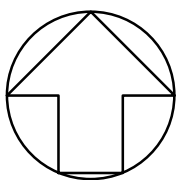
DOCUMENT:
APPLICATION DRAWING - FOR APPROVAL
REGULATION 5(2)(o)

DRAWING TITLE:
MAIN DEVELOPMENT SITE
HIGHWAYS WORKS
PROPOSED GENERAL ARRANGEMENT
SHEET 8 OF 9

DRAWING NO: SZC-SZ0204-XX-000-DRW-100160	REVISION: 02
---	-----------------

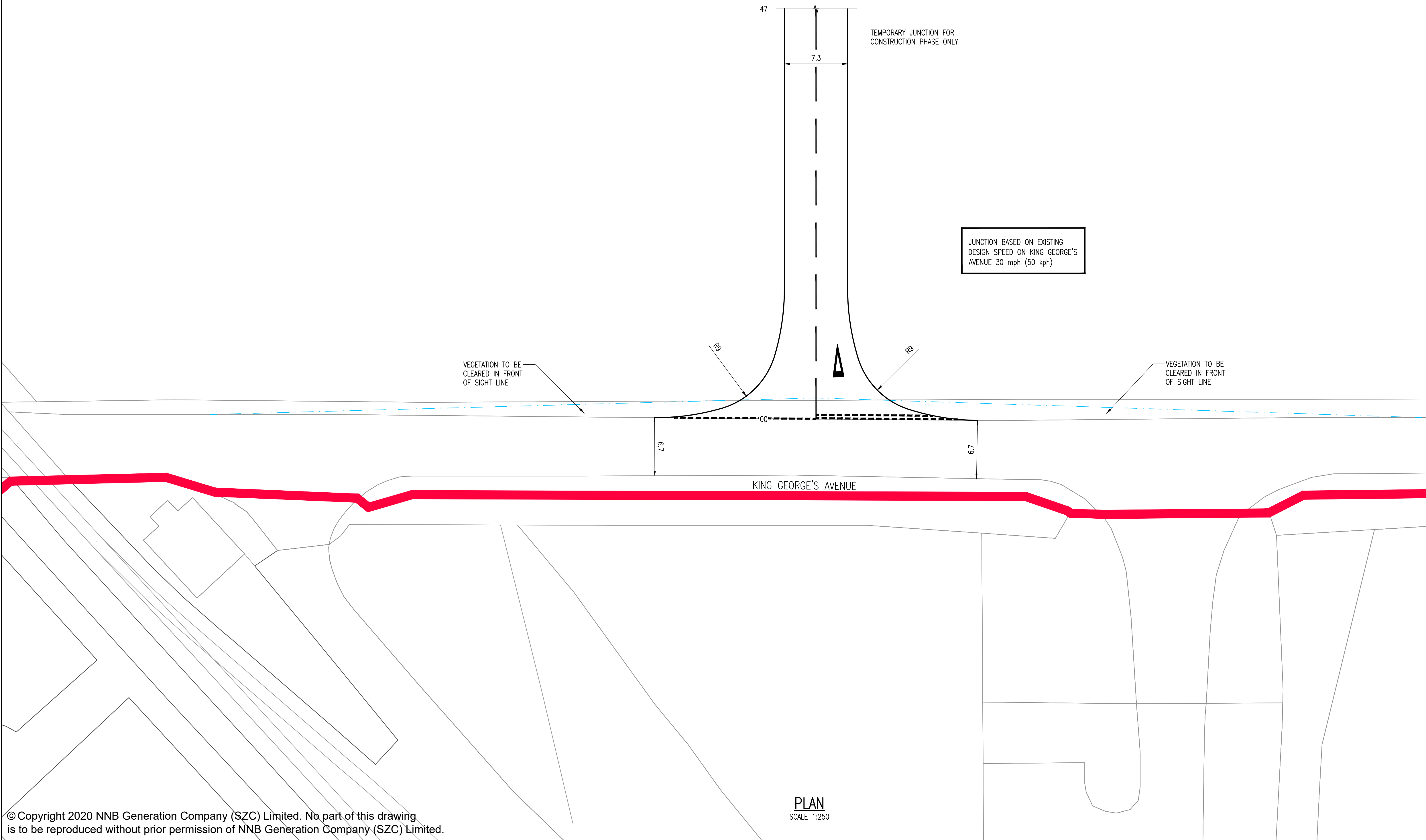
DATE: JAN 2021	DRAWN: M.W.	SCALE: 1:250 @ A1
-------------------	----------------	----------------------

SCALE BAR:



- NOTES:
1. ALL DIMENSIONS ARE IN METERS UNLESS OTHERWISE STATED.
 2. UPON COMPLETION OF CONSTRUCTION PHASE, TEMPORARY JUNCTIONS SHALL BE REMOVED AND THE LAND RESTORED TO ITS ORIGINAL STATE.

- KEY:
- DEVELOPMENT SITE BOUNDARY
 - 70 x 2.4m SET BACK VISIBILITY SPLAY



01	FEB 2020	MW	NS	DCO SUBMISSION	SZC Co
REVISION	DATE	DRAWN/CHECKED	REASONS FOR REVISION / COMMENTS		APPROVED

NOT PROTECTIVELY MARKED

COPYRIGHT:
Reproduced from Ordnance Survey map with the permission of Ordnance Survey on behalf of the controller of Her Majesty's Stationery Office © Crown copyright (2019). All Rights reserved. NNB GenCo Licence: 0100060408



PROJECT:
SIZEWELL C

DOCUMENT:
APPLICATION DRAWING - FOR APPROVAL
REGULATION 5(2)(o)

DRAWING TITLE:
MAIN DEVELOPMENT SITE
HIGHWAYS WORKS
PROPOSED GENERAL ARRANGEMENT
SHEET 9 OF 9

DRAWING NO: SZC-SZ0204-XX-000-DRW-100158	REVISION: 01
---	-----------------

DATE: FEB 2020	DRAWN: MW	SCALE: 1:250 @ A1
-------------------	--------------	----------------------

SCALE BAR:
0 1:250 12.5 metres