



# The Sizewell C Project

## 2.5 Main Development Site Operational Parameter Plans - Plans For Approval

January 2021

Planning Act 2008  
Infrastructure Planning (Applications: Prescribed Forms and Procedure) Regulations 2009

Revision: 2.0  
Applicable Regulation: Regulation 5(2)(o)  
PINS Reference Number: EN010012





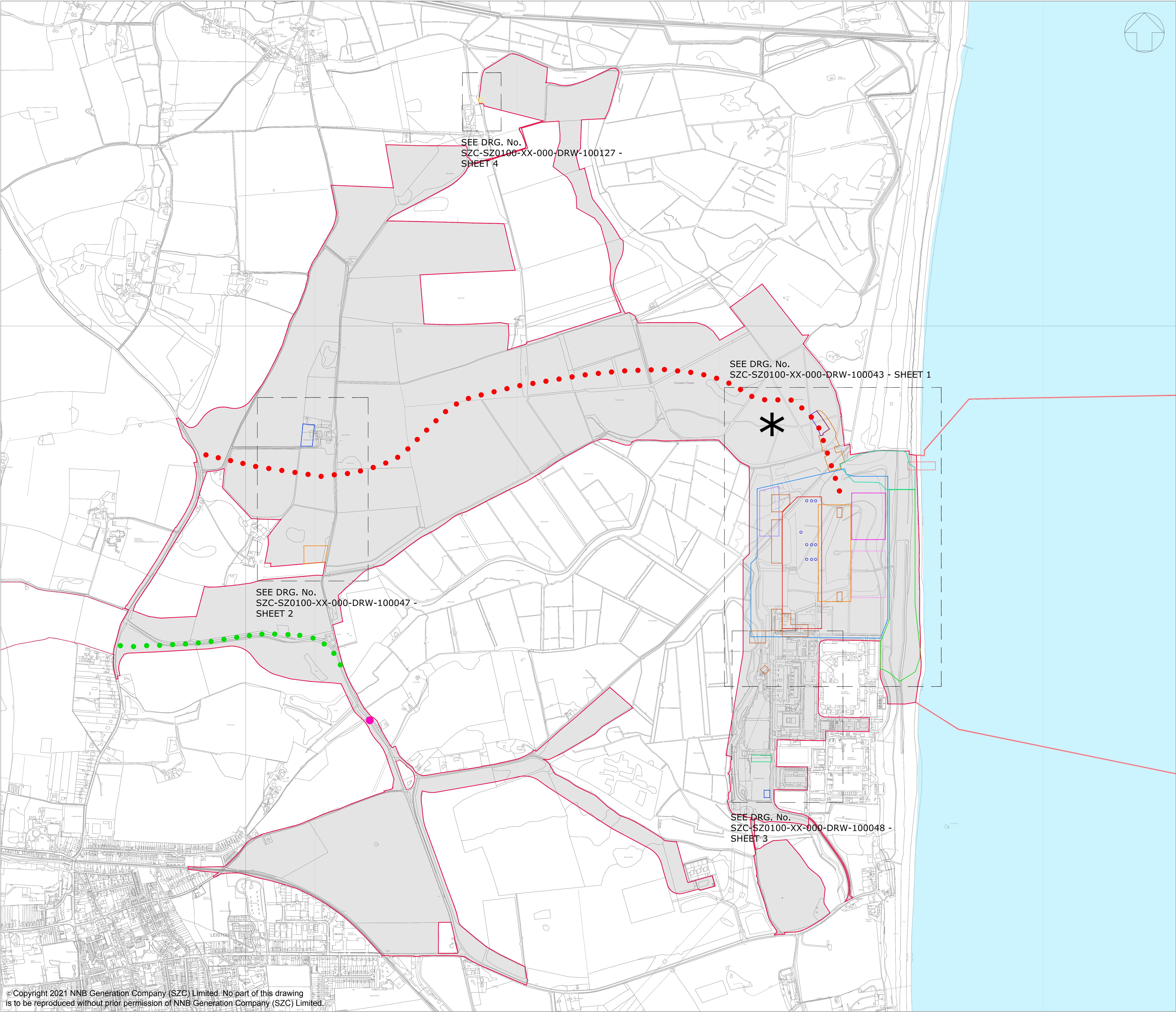
# Main Development Site Operational Parameter Plans – For Approval

Drawing Number	Revision	Drawing Title	Scale	Sheet Size
SZC-SZ0100-XX-100-DRW-100050	02	Main Development Site Operational Parameter Plan - Key Plan	1:5000	A0
SZC-SZ0100-XX-100-DRW-100043	02	Main Development Site Operational Parameter Plan - Operational Platform - Sheet 1 of 4	1:2000	A0
SZC-SZ0100-XX-100-DRW-100047	02	Main Development Site Operational Parameter Plan - Upper Abbey Farm and surrounding area - Sheet 2 of 4	1:1000	A0
SZC-SZ0100-XX-100-DRW-100048	02	Main Development Site Operational Parameter Plan - SZB Relocated Facilities & National Grid Land - Sheet 3 of 4	1:1000	A0
SZC-SZ0100-XX-100-DRW-100127	01	Main Development Site Operational Parameter Plan - Bat Barn - Sheet 4 of 4	1:500	A0

# Main Development Site Operational Plans For Approval – Revisions Schedule

Drawing Number	Revision	Drawing Title	Amendments
SZC-SZ0100-XX-100-DRW-100050	02	Main Development Site Operational Parameter Plan - Key Plan	Reflect updates to Order Limits
SZC-SZ0100-XX-100-DRW-100043	02	Main Development Site Operational Parameter Plan - Operational Platform - Sheet 1 of 4	Change to operational parameters zones
SZC-SZ0100-XX-100-DRW-100047	02	Main Development Site Operational Parameter Plan - Upper Abbey Farm and surrounding area - Sheet 2 of 4	Update sheet number out of 5.
SZC-SZ0100-XX-100-DRW-100048	02	Main Development Site Operational Parameter Plan - SZB Relocated Facilities & National Grid Land - Sheet 3 of 4	Reflect updates to Order Limits/change to operation parameter zones.
SZC-SZ0100-XX-100-DRW-100127	01	Main Development Site Operational Parameter Plan - Bat Barn - Sheet 4 of 4	New parameter for Bat Barn, New Plan





NOTES:

KEY:

- MAIN DEVELOPMENT SITE BOUNDARY
- APPROX. LOCATION OF POWER STATION CAR PARK
- APPROX. ROUTE OF POWER STATION ACCESS ROAD
- LOVER'S LANE REALIGNMENT
- APPROXIMATE LOCATION OF MAMMAL PASS

REFER TO DRAWING Nos:  
SZC-SZ0100-XX-000-DRW-100043 - SHEET 1  
SZC-SZ0100-XX-000-DRW-100047 - SHEET 2  
SZC-SZ0100-XX-000-DRW-100048 - SHEET 3  
SZC-SZ0100-XX-000-DRW-100127 - SHEET 4  
FOR MAIN DEVELOPMENT SITE OPERATIONAL  
PARAMETER PLANS.

02	JAN 2021	SB	NP	PROPOSED CHANGES TO THE DCO APPLICATION - JANUARY 2021	SZC Co
01	FEB 2020	SB	NP	DCO SUBMISSION	SZC Co
REVISION	DATE	DRAWN / CHECKED		REASONS FOR REVISION / COMMENTS	APPROVED

NOT PROTECTIVELY MARKED

COPYRIGHT:  
Reproduced from Ordnance Survey map with the permission of  
Ordnance Survey on behalf of the controller of Her Majesty's  
Stationery Office © Crown copyright (2021).  
All Rights reserved. NNB GenCo Licence: 0100060408



PROJECT:  
SIZEWELL C

DOCUMENT:  
APPLICATION DRAWING - FOR APPROVAL  
REGULATION 5(2)(o)

DRAWING TITLE:  
MAIN DEVELOPMENT SITE  
OPERATIONAL PARAMETER PLAN  
KEY PLAN

DRAWING NO:  
SZC-SZ0100-XX-000-DRW-100050

REVISION:  
02

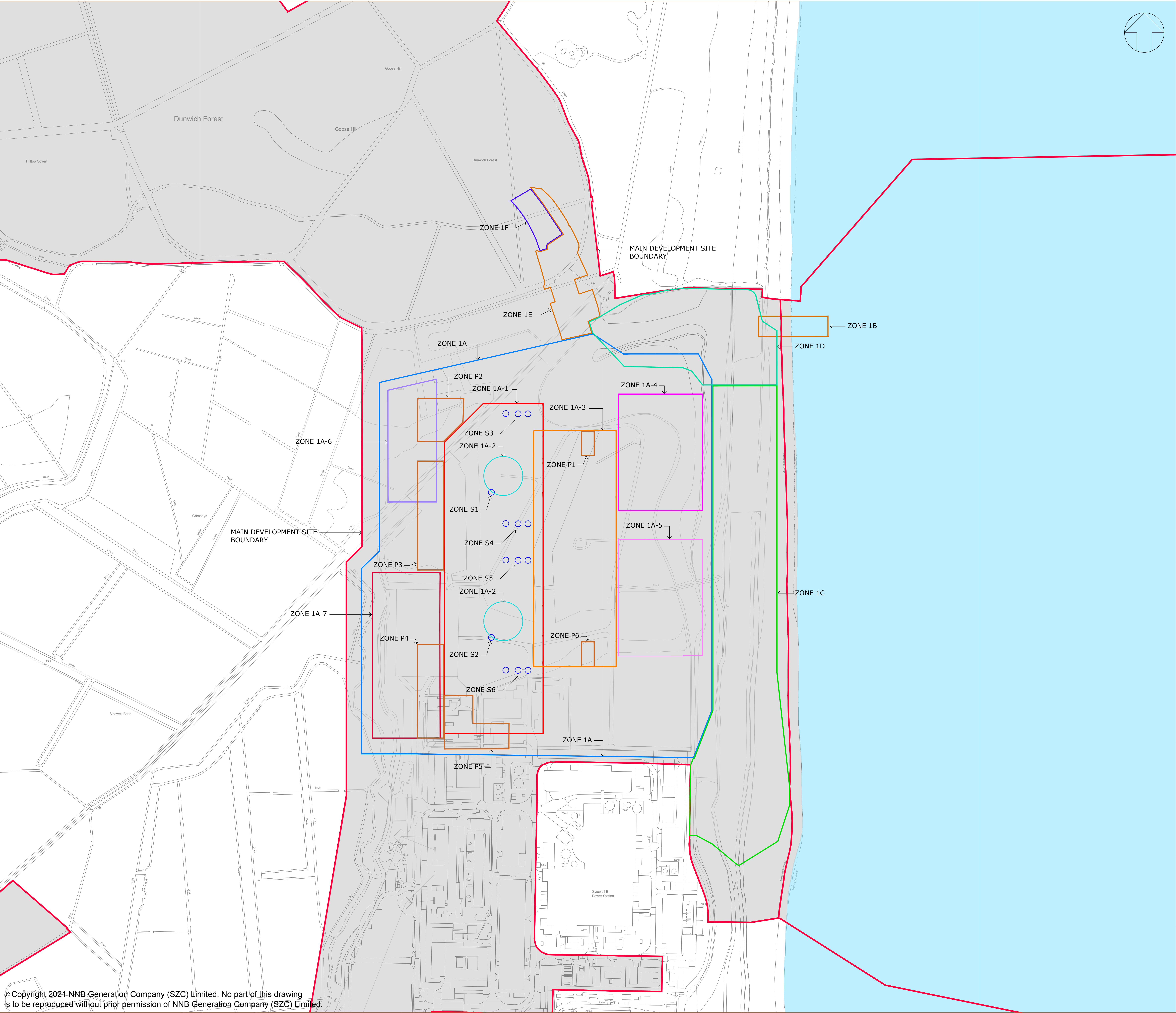
DATE:  
JAN 2021

DRAWN:  
SB

SCALE:  
1:5000@A0

SCALE BAR:  
100m 0 100 200 300m  
SCALE IN METRES  
1:5000





NOTES:

1. THE MAXIMUM BUILDING/STRUCTURE HEIGHTS & SITING ZONES ARE SPECIFIED IN TABLES 2.1, 2.2, 2.3, 2.5 & 2.7 OF CHAPTER 2 OF VOLUME 2 OF THE ENVIRONMENTAL STATEMENT.

KEY:

- MAIN DEVELOPMENT SITE BOUNDARY
- ZONE 1A
- ZONE 1A-1
- ZONE 1A-2
- ZONE 1A-3
- ZONE 1A-4
- ZONE 1A-5
- ZONE 1A-6
- ZONE 1A-7
- ZONE 1B
- ZONE 1C
- ZONE 1D
- ZONE 1E
- ZONE 1F
- ZONES P1-P6
- ZONES S1-S6

REFER TO DRAWING No. SZC-SZ0100-XX-000-DRW-100050 FOR THE LOCATION PLAN

02	JAN 2021	SB	NP	PROPOSED CHANGES TO THE DCO APPLICATION - JANUARY 2021	SZC Co
01	FEB 2020	SB	NP	DCO SUBMISSION	SZC Co
REVISION	DATE	DRAWN	CHECKED	REASONS FOR REVISION / COMMENTS	APPROVED

NOT PROTECTIVELY MARKED

COPYRIGHT:  
Reproduced from Ordnance Survey map with the permission of Ordnance Survey on behalf of the controller of Her Majesty's Stationery Office © Crown copyright (2021). All Rights reserved. NNB GenCo Licence: 0100060408



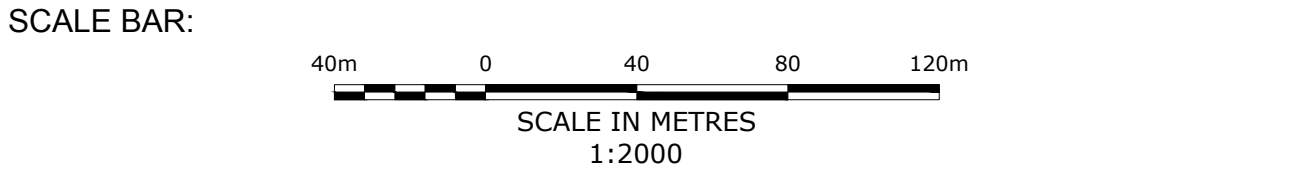
PROJECT:  
SIZEWELL C

DOCUMENT:  
APPLICATION DRAWING - FOR APPROVAL REGULATION 5(2)(o)

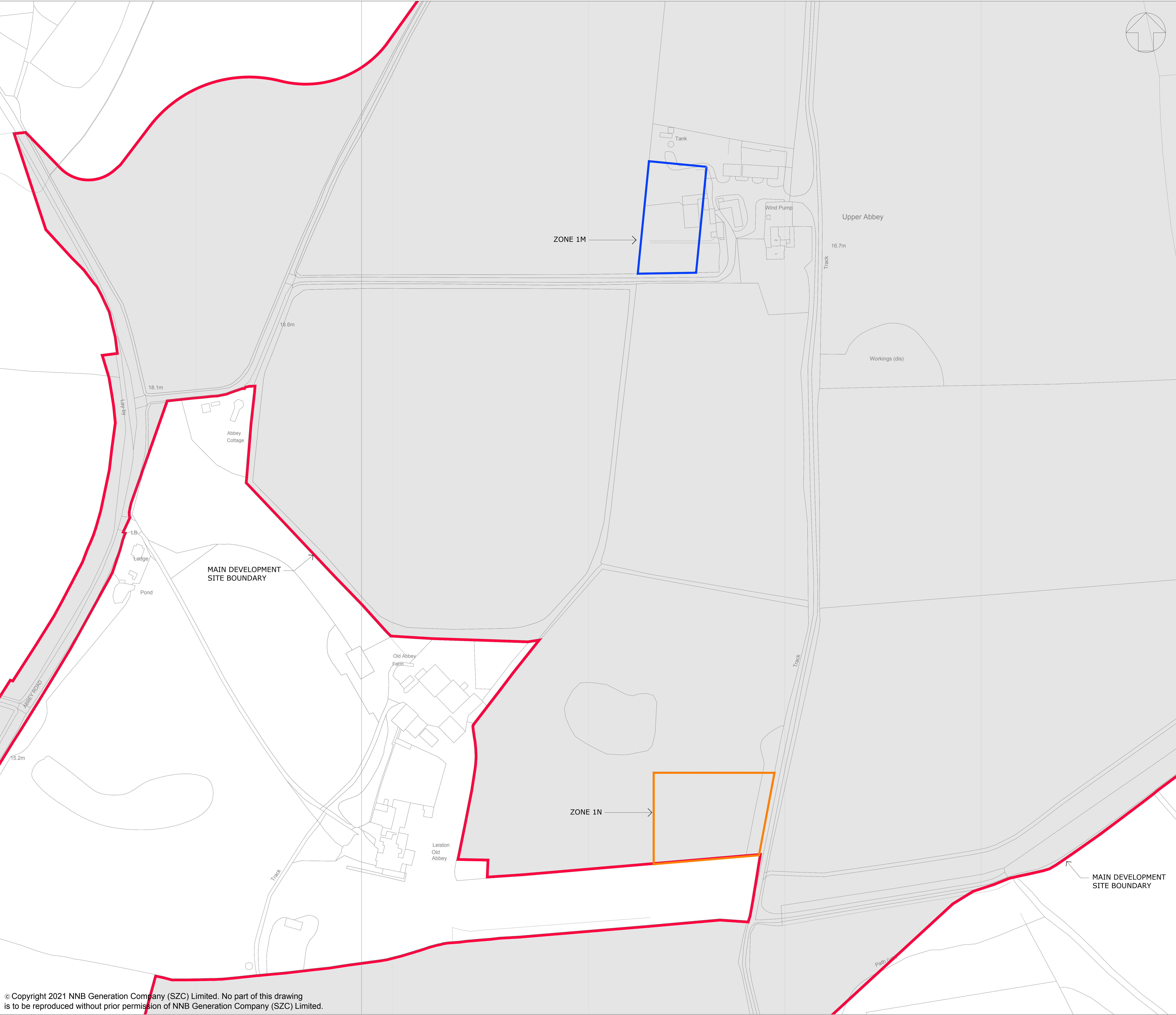
DRAWING TITLE:  
MAIN DEVELOPMENT SITE OPERATIONAL PARAMETER PLAN  
SHEET 1 OF 4

DRAWING NO: SZC-SZ0100-XX-000-DRW-100043  
REVISION: 02

DATE: JAN 2021  
DRAWN: SB  
SCALE: 1:2000@A0







**NOTES:**

- THE MAXIMUM BUILDING/STRUCTURE HEIGHTS & SITING ZONES ARE SPECIFIED IN TABLES 2.1, 2.2, 2.3, 2.5 & 2.7 OF CHAPTER 2 OF VOLUME 2 OF THE ENVIRONMENTAL STATEMENT.

**KEY:**

MAIN DEVELOPMENT SITE BOUNDARY

ZONE 1M

ZONE 1N

REFER TO DRAWING No. SZC-SZ0100-XX-000-DRW-100050 FOR THE LOCATION PLAN

02	JAN 2021	SB	NP	PROPOSED CHANGES TO THE DCO APPLICATION - JANUARY 2021	SZC Co
01	FEB 2020	SB	NP	DCO SUBMISSION	SZC Co
REVISION	DATE	DRAWN	CHECKED	REASONS FOR REVISION / COMMENTS	APPROVED

**NOT PROTECTIVELY MARKED**

**COPYRIGHT:**  
 Reproduced from Ordnance Survey map with the permission of Ordnance Survey on behalf of the controller of Her Majesty's Stationery Office © Crown copyright (2021).  
 All Rights reserved. NNB GenCo Licence: 0100060408

PROJECT:  
**SIZEWELL C**

DOCUMENT:  
**APPLICATION DRAWING - FOR APPROVAL REGULATION 5(2)(o)**

DRAWING TITLE:  
**MAIN SITE DEVELOPMENT OPERATIONAL PARAMETER PLAN UPPER ABBEY FARM & SURROUNDING AREA SHEET 2 OF 4**

DRAWING NO:  
**SZC-SZ0100-XX-000-DRW-100047**

REVISION:  
**02**

DATE:  
**JAN 2021**

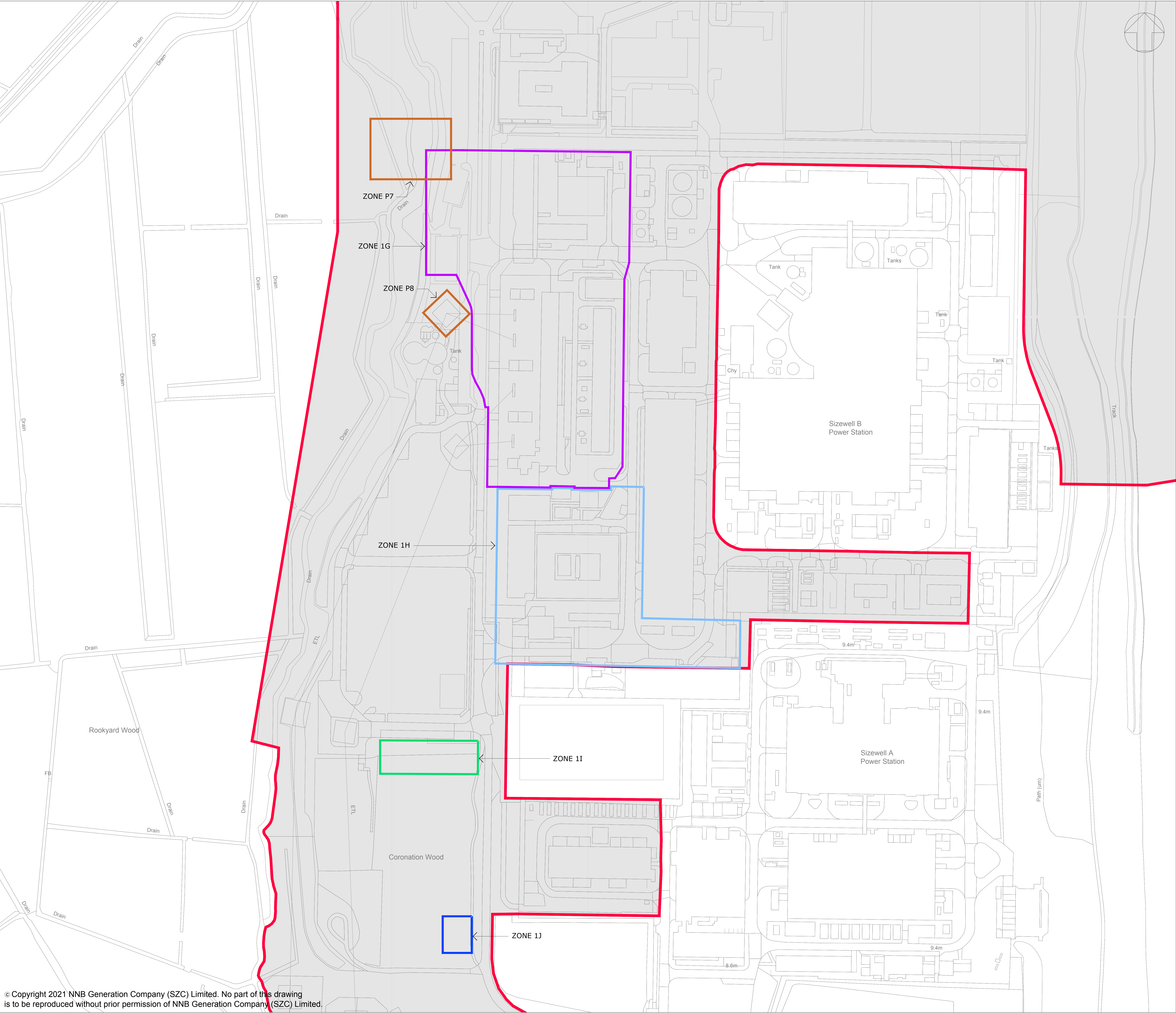
DRAWN:  
**SB**

SCALE:  
**1:1000@A0**

SCALE BAR:

20m 0 20 40 60m  
 SCALE IN METRES  
 1:1000





NOTES:  
1. THE MAXIMUM BUILDING/STRUCTURE HEIGHTS & SITING ZONES ARE SPECIFIED IN TABLES 2.1, 2.2, 2.3, 2.5 & 2.7 OF CHAPTER 2 OF VOLUME 2 OF THE ENVIRONMENTAL STATEMENT.

KEY:

- MAIN DEVELOPMENT SITE BOUNDARY
- ZONE 1G
- ZONE 1H
- ZONE 1I
- ZONE 1J
- ZONES P7 & P8

REFER TO DRAWING No. SZC-SZ0100-XX-000-DRW-100050 FOR THE LOCATION PLAN

02	JAN 2021	SB	NP	PROPOSED CHANGES TO THE DCO APPLICATION - JANUARY 2021	SZC Co
01	FEB 2020	SB	NP	DCO SUBMISSION	SZC Co
REVISION	DATE	DRAWN / CHECKED	REASONS FOR REVISION / COMMENTS		APPROVED

NOT PROTECTIVELY MARKED

COPYRIGHT:  
Reproduced from Ordnance Survey map with the permission of Ordnance Survey on behalf of the controller of Her Majesty's Stationery Office © Crown copyright (2021). All Rights reserved. NNB GenCo Licence: 0100060408



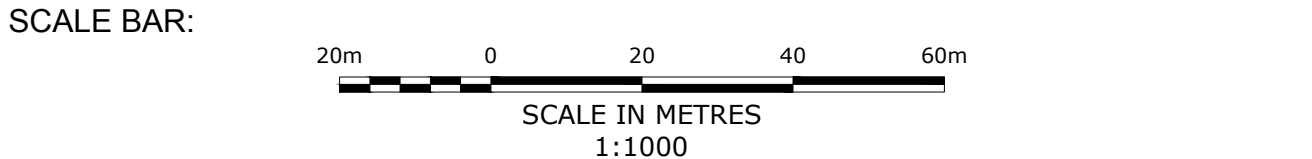
PROJECT:  
SIZEWELL C

DOCUMENT:  
APPLICATION DRAWING - FOR APPROVAL REGULATION 5(2)(o)

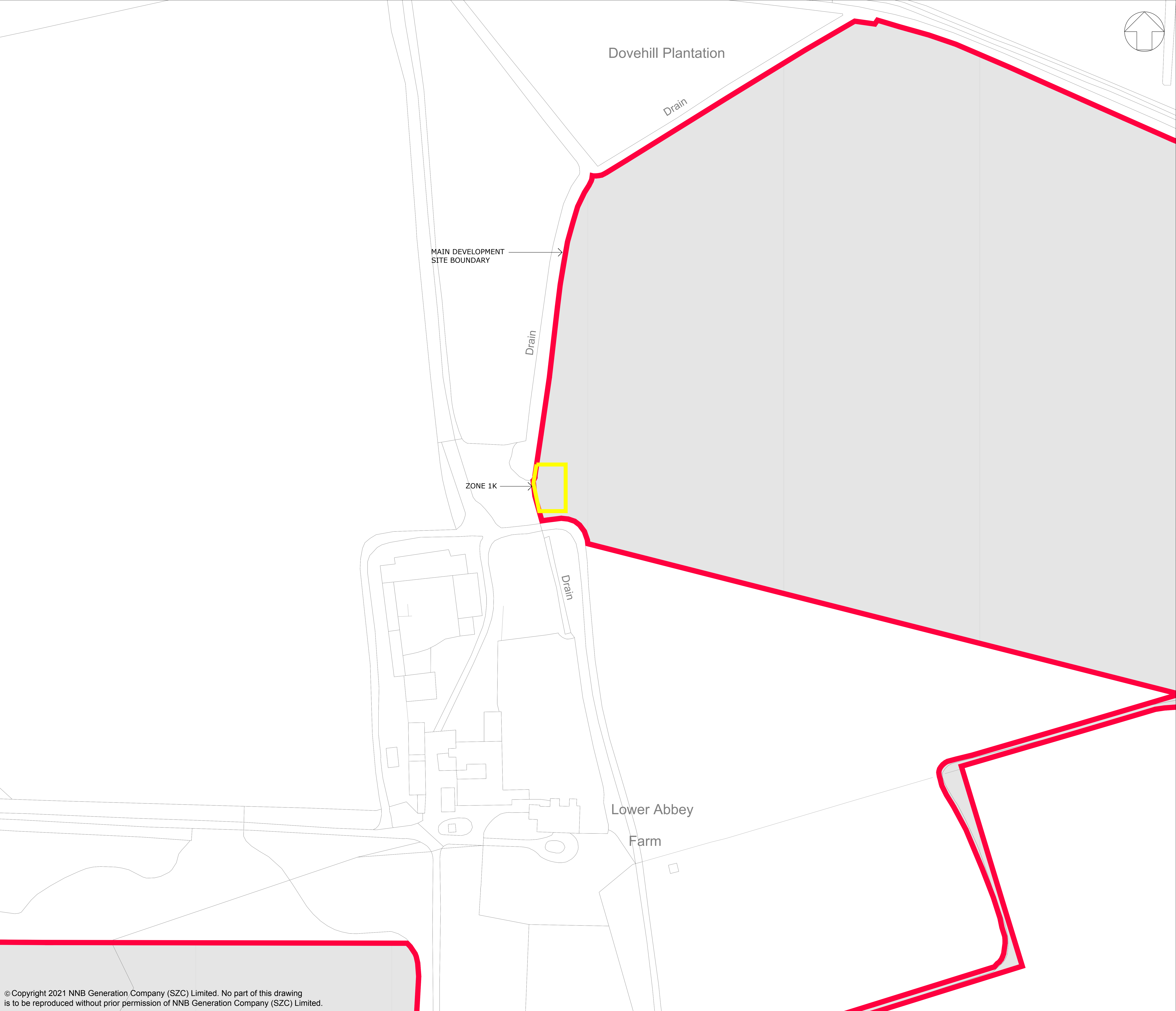
DRAWING TITLE:  
MAIN SITE DEVELOPMENT OPERATIONAL PARAMETER PLAN  
SZB RELOCATED FACILITIES & NATIONAL GRID LAND  
SHEET 3 OF 4

DRAWING NO: SZC-SZ0100-XX-000-DRW-100048  
REVISION: 02

DATE: JAN 2021  
DRAWN: SB  
SCALE: 1:1000@A0







NOTES:

- THE MAXIMUM BUILDING/STRUCTURE HEIGHTS & SITING ZONES ARE SPECIFIED IN TABLES 2.1, 2.2, 2.3, 2.5 & 2.7 OF CHAPTER 2 OF VOLUME 2 OF THE ENVIRONMENTAL STATEMENT.

KEY:

MAIN DEVELOPMENT SITE BOUNDARY

ZONE 1K

REFER TO DRAWING No.  
SZC-SZ0100-XX-000-DRW-100050 FOR THE LOCATION PLAN

01	JAN 2021	SB	NP	PROPOSED CHANGES TO THE DCO APPLICATION - JANUARY 2021	SZC Co
REVISION	DATE	DRAWN	CHECKED	REASONS FOR REVISION / COMMENTS	APPROVED

NOT PROTECTIVELY MARKED

COPYRIGHT:  
Reproduced from Ordnance Survey map with the permission of Ordnance Survey on behalf of the controller of Her Majesty's Stationery Office © Crown copyright (2021).  
All Rights reserved. NNB GenCo Licence: 0100060408

PROJECT:  
SIZEWELL C

DOCUMENT:  
APPLICATION DRAWING - FOR APPROVAL  
REGULATION 5(2)(o)

DRAWING TITLE:  
MAIN DEVELOPMENT SITE  
OPERATIONAL PARAMETER PLAN  
BAT BARN  
SHEET 4 OF 4

DRAWING NO: SZC-SZ0100-XX-000-DRW-100127			REVISION: 01
DATE: JAN 2021	DRAWN: SB	SCALE: 1:500@A0	

SCALE BAR: