



The Sizewell C Project

2.8 Two Village Bypass Plans Not For Approval

January 2021

Planning Act 2008
Infrastructure Planning (Applications: Prescribed Forms and Procedure) Regulations 2009

Revision: 2.0
Applicable Regulation: Regulation 5(2)(o)
PINS Reference Number: EN010012

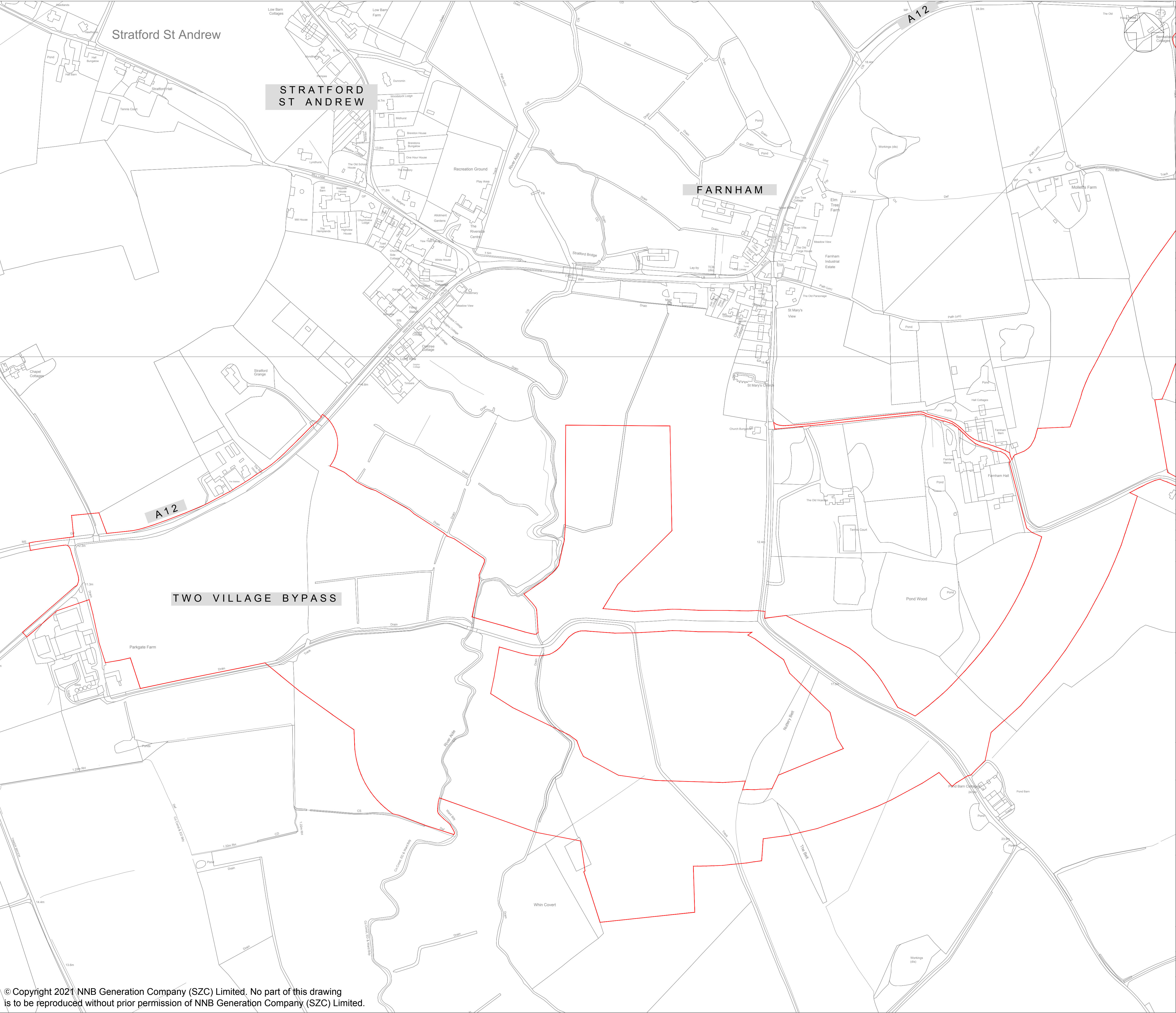


Two Village Bypass Plans – Not For Approval

Drawing Number	Revision	Drawing Title	Scale	Sheet Size
SZC-SZ0100-XX-DRW-100092	02	Existing Site Plan - Sheet 1 of 2	1:2500	A1
SZC-SZ0100-XX-DRW-100093	02	Existing Site Plan - Sheet 2 of 2	1:2500	A1
SZC-SZ0204-XX-000-DRW-100443	02	Two Village Bypass Cross Sections	1:250	A1
SZC-SZ0204-XX-000-DRW-100291	01	Foxburrow Wood Footbridge Key Plan For Cross Sections	1:150	A1
SZC-SZ0204-XX-000-DRW-100292	01	Foxburrow Wood Footbridge Proposed Cross Sections	1:25 1:50	A1
SZC-SZ0204-XX-000-DRW-100294	01	River Alde Overbridge Key Plan For Cross Sections	1:200	A1
SZC-SZ0204-XX-000-DRW-100295	01	River Alde Overbridge Proposed Cross Sections	1:50 1:100	A1
SZC-SZ0204-XX-000-DRW-100453	02	Two Village Bypass Existing Utilities Plan Key Plan	1:5000	A1
SZC-SZ0204-XX-000-DRW-100454	02	Two Village Bypass Existing Utilities Plan Sheet 1 of 4	1:1250	A1
SZC-SZ0204-XX-000-DRW-100455	02	Two Village Bypass Existing Utilities Plan Sheet 2 of 4	1:1250	A1
SZC-SZ0204-XX-000-DRW-100456	02	Two Village Bypass Existing Utilities Plan Sheet 3 of 4	1:1250	A1
SZC-SZ0204-XX-000-DRW-100523	02	Two Village Bypass Existing Utilities Plan Sheet 4 of 4	1:1250	A1
SZC-SZ0204-XX-000-DRW-100444	02	Two Village Bypass Proposed Drainage Plan Sheet 1 of 2	1:2500	A1
SZC-SZ0204-XX-000-DRW-100445	02	Two Village Bypass Proposed Drainage Plan Sheet 2 of 2	1:2500	A1
SZC-SZ0204-XX-000-DRW-100447	02	Two Village Bypass A12/A1094 Western Roundabout Proposed Street Lighting Plan	1:500	A1
SZC-SZ0204-XX-000-DRW-100446	02	Two Village Bypass A12/A1094 Eastern Roundabout Proposed Street Lighting Plan	1:500	A1

Two Village Bypass Plans Not For Approval – Revisions Schedule

Drawing Number	Revision	Drawing Title	Amendments
SZC-SZ0100-XX-DRW-100092	02	Existing Site Plan - Sheet 1 of 2	Increased order limits due to design changes
SZC-SZ0100-XX-DRW-100093	02	Existing Site Plan - Sheet 2 of 2	Increased order limits due to design changes
SZC-SZ0204-XX-000-DRW-100443	02	Two Village Bypass Cross Sections	Increased order limits due to design changes
SZC-SZ0204-XX-000-DRW-100291	01	Foxburrow Wood Footbridge Key Plan For Cross Sections	No updates made.
SZC-SZ0204-XX-000-DRW-100292	01	Foxburrow Wood Footbridge Proposed Cross Sections	No updates made.
SZC-SZ0204-XX-000-DRW-100294	01	River Alde Overbridge Key Plan For Cross Sections	No updates made.
SZC-SZ0204-XX-000-DRW-100295	01	River Alde Overbridge Proposed Cross Sections	No updates made.
SZC-SZ0204-XX-000-DRW-100453	02	Two Village Bypass Existing Utilities Plan Key Plan	Increased order limits due to design changes
SZC-SZ0204-XX-000-DRW-100454	02	Two Village Bypass Existing Utilities Plan Sheet 1 of 4	Increased order limits due to design changes
SZC-SZ0204-XX-000-DRW-100455	02	Two Village Bypass Existing Utilities Plan Sheet 2 of 4	Increased order limits due to design changes
SZC-SZ0204-XX-000-DRW-100456	02	Two Village Bypass Existing Utilities Plan Sheet 3 of 4	Increased order limits due to design changes
SZC-SZ0204-XX-000-DRW-100523	02	Two Village Bypass Existing Utilities Plan Sheet 4 of 4	Increased order limits due to design changes
SZC-SZ0204-XX-000-DRW-100444	02	Two Village Bypass Proposed Drainage Plan Sheet 1 of 2	Increased order limits due to design changes
SZC-SZ0204-XX-000-DRW-100445	02	Two Village Bypass Proposed Drainage Plan Sheet 2 of 2	Increased order limits due to design changes
SZC-SZ0204-XX-000-DRW-100447	02	Two Village Bypass A12/A1094 Western Roundabout Proposed Street Lighting Plan	Addition of indicative western construction compound and changes to key
SZC-SZ0204-XX-000-DRW-100446	02	Two Village Bypass A12/A1094 Eastern Roundabout Proposed Street Lighting Plan	Changes to key



NOTES:

KEY:

DEVELOPMENT SITE BOUNDARY

KEY PLAN

(REFER TO SZC-SZ0100-XX-000-DRW-100093 FOR SHEET 2)

02	JAN 2021	SB	NP	PROPOSED CHANGES TO THE DCO APPLICATION - JANUARY 2021	SZC Co
01	FEB 2020	SB	NP	DCO SUBMISSION	SZC Co
REVISION	DATE	DRAWN/CHECKED	REASONS FOR REVISION / COMMENTS		APPROVED

NOT PROTECTIVELY MARKED

COPYRIGHT:

Reproduced from Ordnance Survey map with the permission of Ordnance Survey on behalf of the controller of Her Majesty's Stationary Office © Crown copyright (2021). All Rights reserved. NNB GenCo Licence: 0100060408

PROJECT:

SIZEWELL C

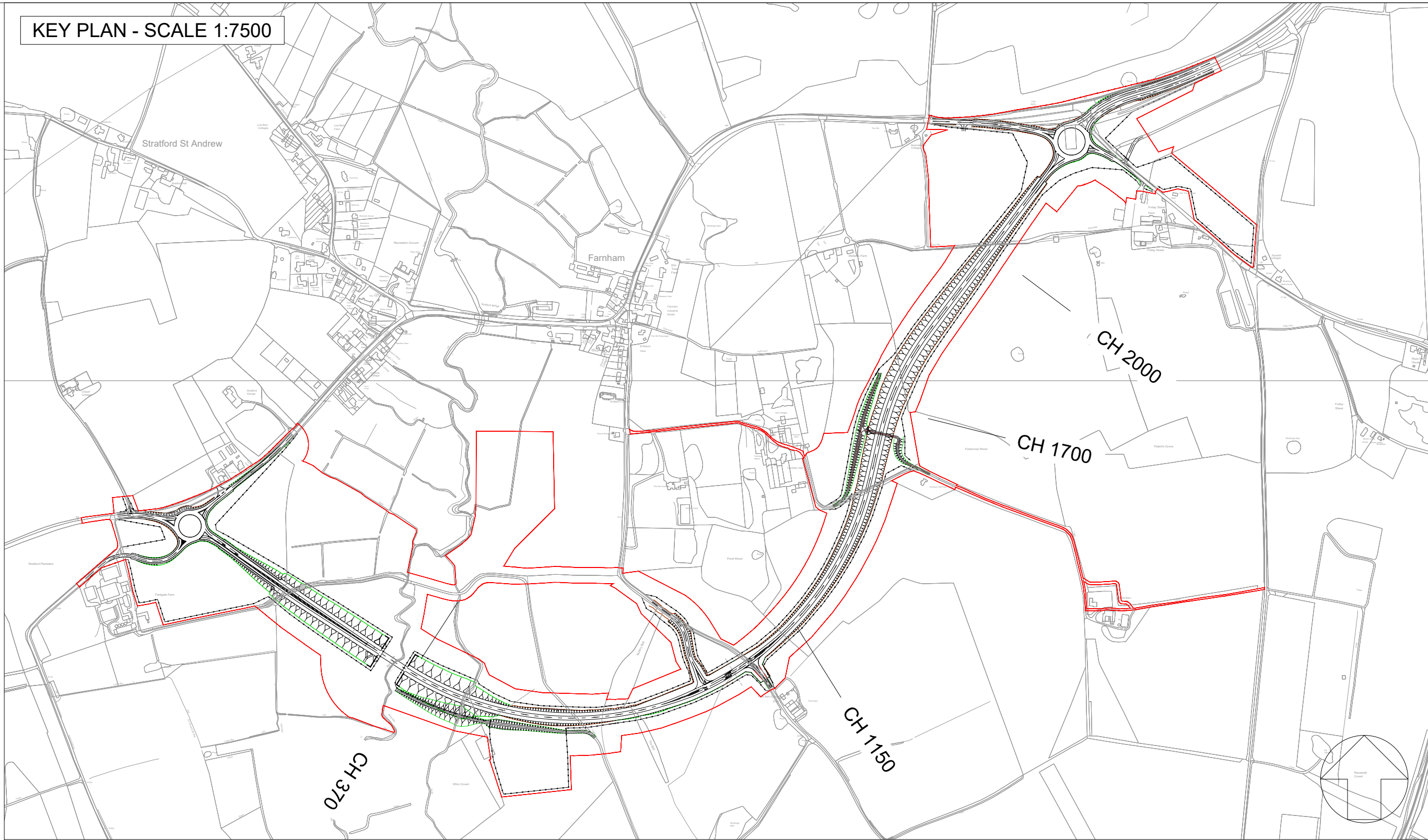
DOCUMENT:

APPLICATION DRAWING - NOT FOR APPROVAL REGULATION 5(2)(o)

DRAWING TITLE:


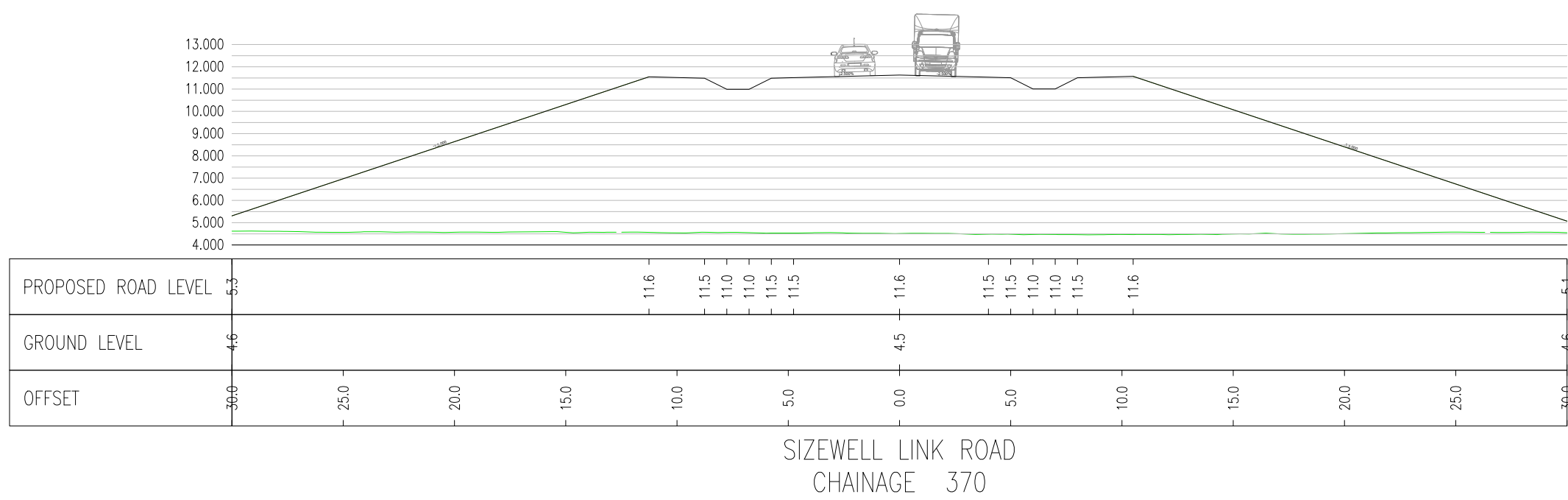
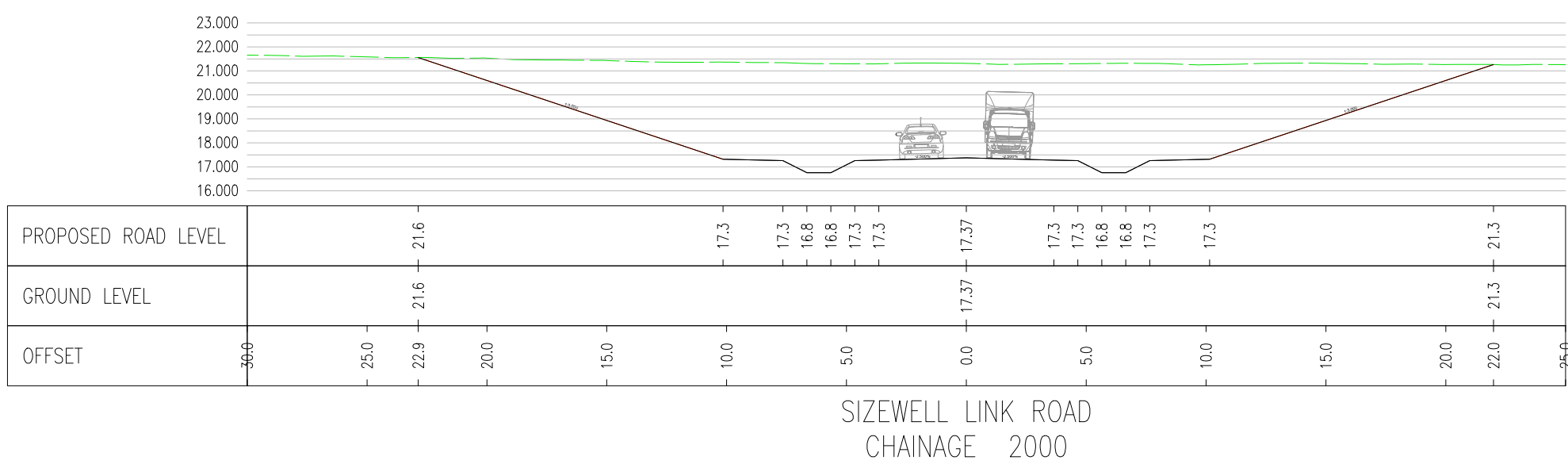

TWO VILLAGE BYPASS
AT FARNHAM/STRATFORD ST ANDREW
EXISTING SITE PLAN
SHEET 1 OF 2

DRAWING NO:	REVISION:	
SZC-SZ0100-XX-000-DRW-100092	02	
DATE:	DRAWN:	SCALE:
JAN 2021	SB	1:2500@A1
SCALE BAR: 50m 0 50 100 150m		
SCALE IN METRES 1:2500		



- NOTES:
1. THIS DRAWING IS FOR PLANNING PURPOSES ONLY AND SHALL NOT BE USED FOR CONSTRUCTION OR ANY OTHER PURPOSE.
 2. ALL DIMENSIONS ARE IN METRES UNLESS STATED OTHERWISE.
 3. ALL LEVELS ARE IN METRES UNLESS STATED OTHERWISE.
 4. FOR CROSS SECTION LOCATIONS REFER TO THE GENERAL ARRANGEMENT DRAWING SZC-SZ0204-XX-00-DRW-100443.
 5. THE SCHEME DESIGN IS BASED ON ORDNANCE SURVEY MAPPING DATA. THE EXISTING GROUND TERRAIN AND PROPOSED SURFACES ARE BASED ON THE UK GOVERNMENT'S OPEN SOURCE LIDAR DIGITAL TERRAIN MAPPING DATA. ALL POSITIONS AND LEVELS ARE TO BE REVIEWED FOLLOWING COMPLETION OF A DETAILED SITE TOPOGRAPHICAL SURVEY.
 6. ALL PROPOSED ROAD WORKS ARE TO BE IN ACCORDANCE WITH THE DESIGN MANUAL FOR ROADS AND BRIDGES (DMRB) OR AS AGREED WITH THE LOCAL HIGHWAY AUTHORITY.
 7. NEW SIGNS AND ROAD MARKINGS WILL BE BASED ON TSRGD 2016 OR AS AGREED WITH THE LOCAL HIGHWAY AUTHORITY.
 8. ALL EARTHWORKS BATTER SLOPES ARE SHOWN AT A GRADIENT OF 1 IN 3.
 9. ROAD ALIGNMENT GEOMETRY HAS BEEN DESIGNED IN ACCORDANCE WITH DMRB TD 9/93.
 10. ROUNDABOUT GEOMETRY DESIGNED IN ACCORDANCE WITH DMRB CD 116.

- PLAN KEY:
- DEVELOPMENT SITE BOUNDARY
 - EXISTING GROUND LEVEL
 - PROPOSED LEVEL



NOT PROTECTIVELY MARKED

COPYRIGHT:
Reproduced from Ordnance Survey map with the permission of Ordnance Survey on behalf of the controller of Her Majesty's Stationery Office © Crown copyright (2021). All Rights reserved. NNB GenCo Licence: 0100060408



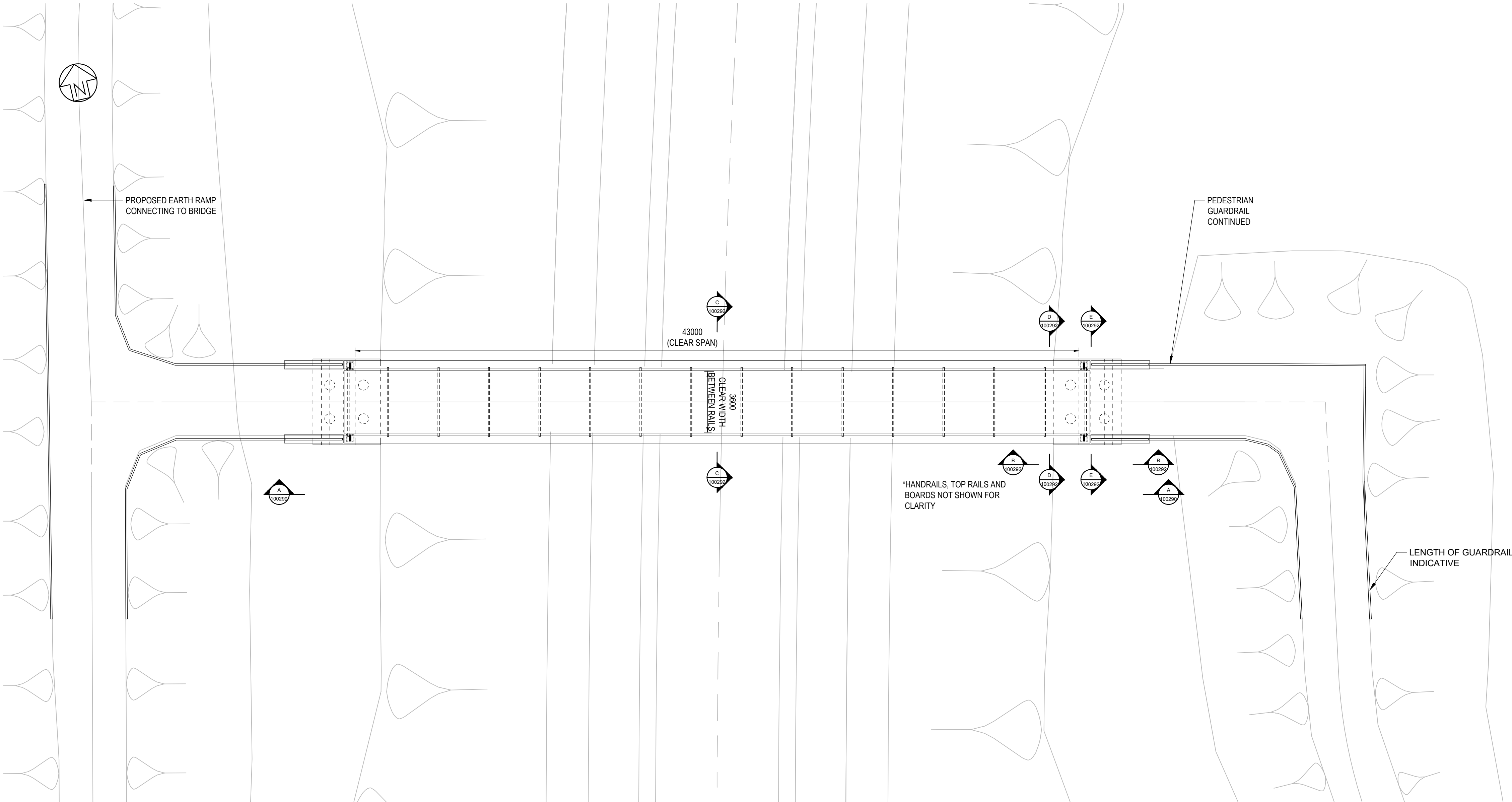
PROJECT:
SIZEWELL C

DOCUMENT:
APPLICATION DRAWING -
NOT FOR APPROVAL
REGULATION 5(2)(o)

DRAWING TITLE:
TWO VILLAGE BYPASS
CROSS SECTIONS

DRAWING NO: SZC-SZ0204-XX-000-DRW-100443	REVISION: 02
DATE: JAN 2021	DRAWN: MSF
SCALE: 1:250 @ A1	
SCALE BAR: 0 1:250 12.5 metres	

- NOTES:
1. ALL DIMENSIONS ARE IN MILLIMETERS, ALL LEVELS ARE IN METERS ABOVE ORDNANCE DATUM (AOD) AND ALL CHAINAGES ARE IN METERS, UNLESS OTHERWISE INDICATED.
 2. THIS DRAWING IS FOR PLANNING PURPOSES ONLY AND SHALL NOT BE USED FOR CONSTRUCTION OR ANY OTHER PURPOSE.
 3. THE DEVELOPMENT SHALL BE PROVIDED AS SHOWN ON DRAWINGS, UNLESS ALTERNATIVE DETAILS ARE SUBMITTED AND APPROVED PURSUANT TO REQUIREMENT.
 4. FOUNDATION DESIGN IS INDICATIVE ONLY.
 5. DRAWING TO BE READ IN CONJUNCTION WITH DRAWING 100290, 100292 AND OTHER SCHEME DRAWINGS.



PLAN
SCALE 1:150

01	FEB 2020	DS	JL	DOO SUBMISSION	SZC CO
REVISION	DATE	DRAWN	CHECKED	REASONS FOR REVISION / COMMENTS	APPROVED

NOT PROTECTIVELY MARKED

COPYRIGHT:
Reproduced from Ordnance Survey map with the permission of Ordnance Survey on behalf of the controller of Her Majesty's Stationery Office © Crown copyright (2019). All Rights reserved. NNB GenCo Licence: 0100060408



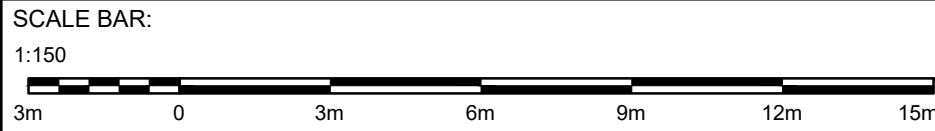
PROJECT:
SIZEWELL C

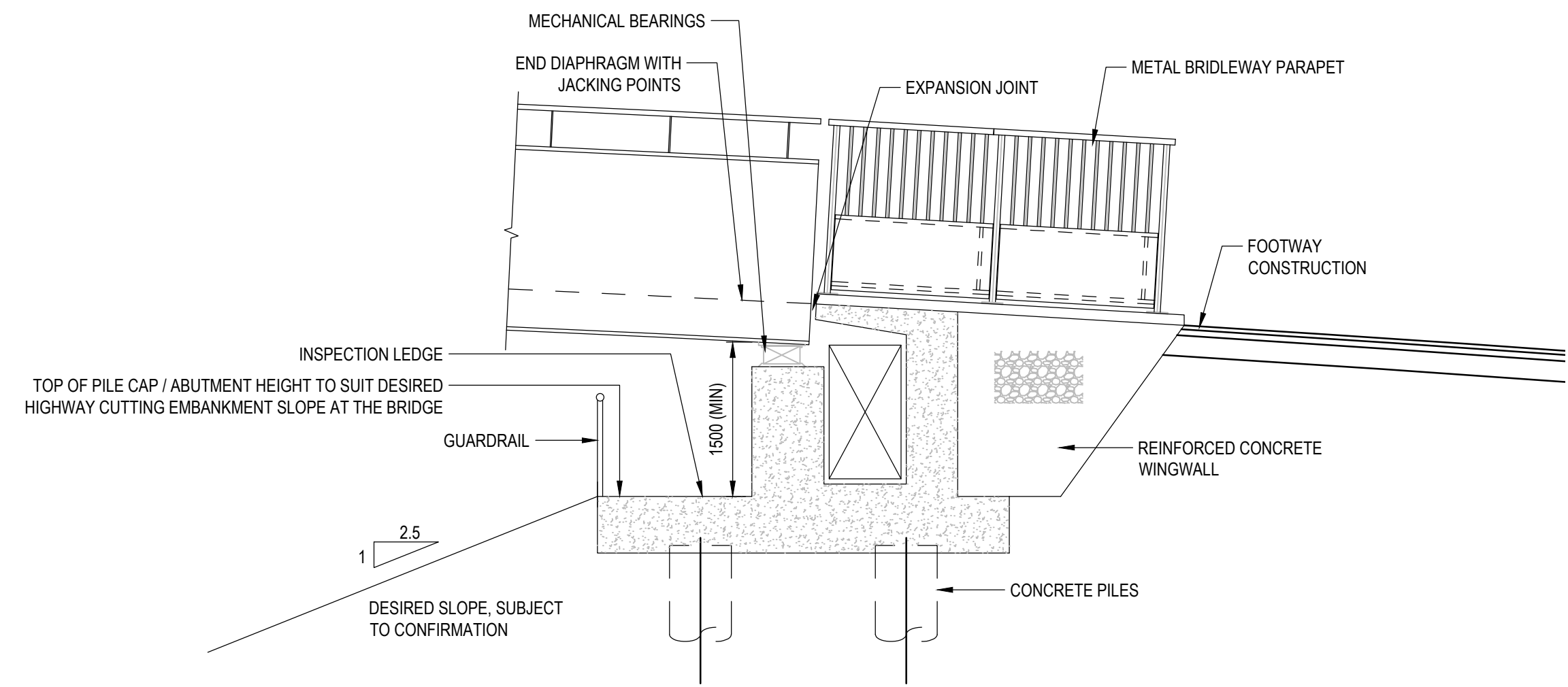
DOCUMENT:
APPLICATION DRAWING
NOT FOR APPROVAL
REGULATION 5(2)(o)

DRAWING TITLE:
FOXBURROW WOOD FOOTBRIDGE
KEY PLAN FOR CROSS SECTIONS

DRAWING NO: SZC-SZ0204-XX-000-DRW-100291	REVISION: 01
---	-----------------

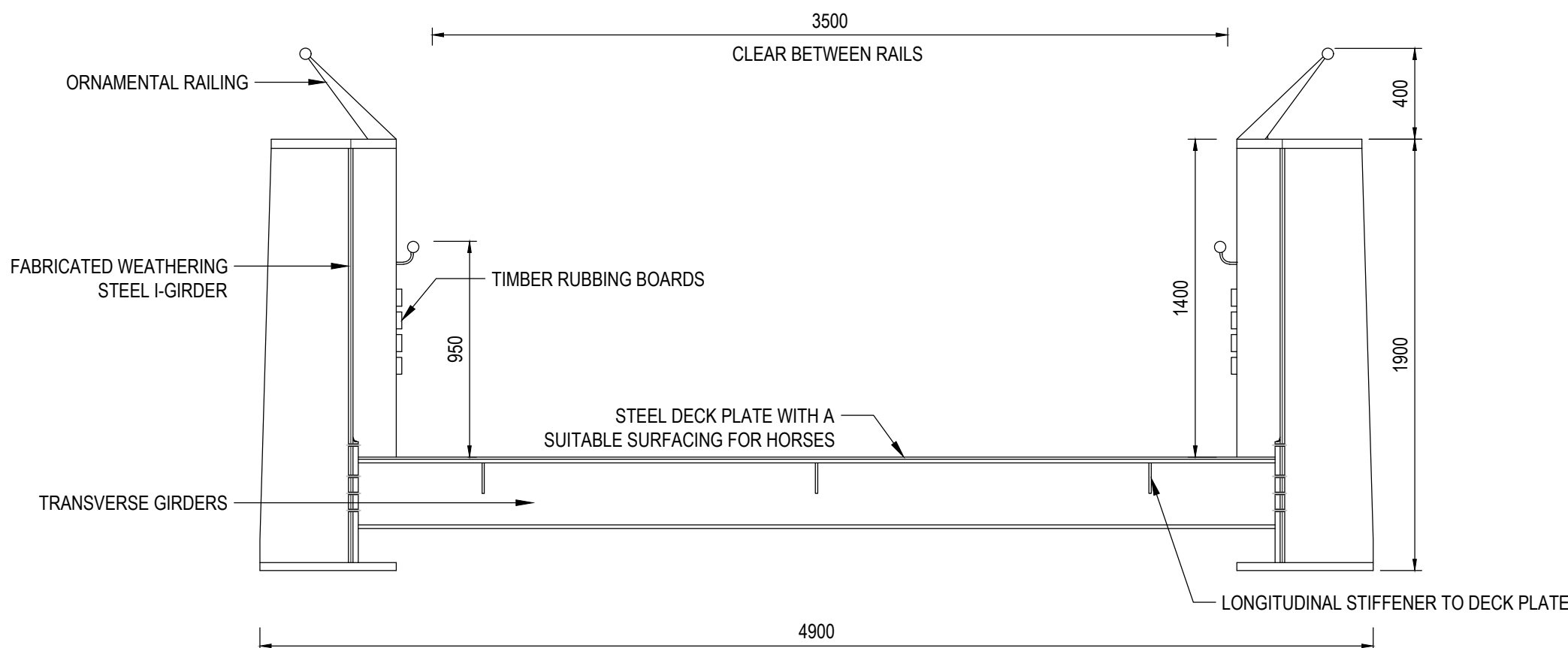
DATE: FEB 2020	DRAWN: DS	SCALE: AS SHOWN
-------------------	--------------	--------------------





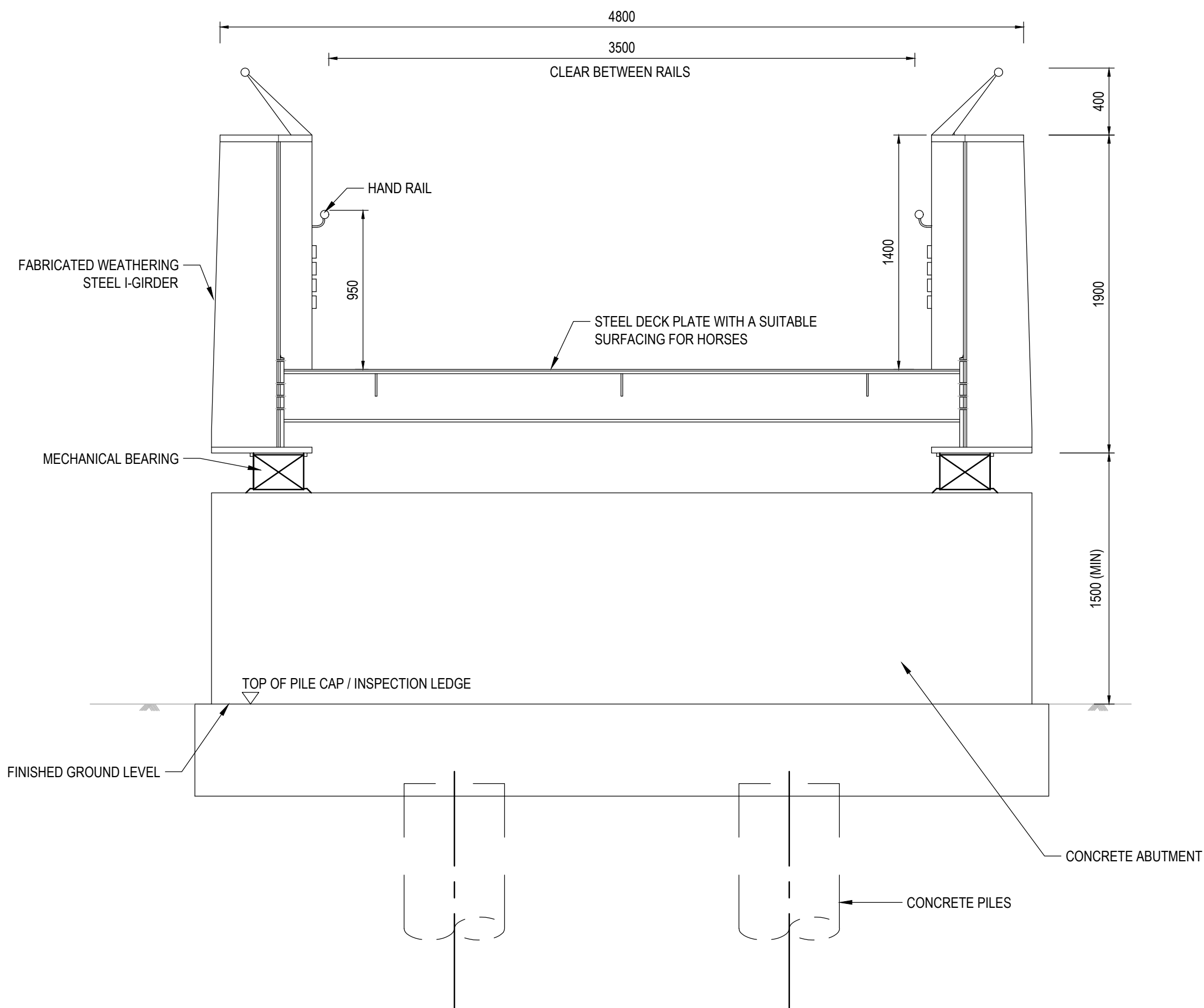
ELEVATION B-B

SCALE 1:50
(CROSS - SECTION AT ABUTMENT)



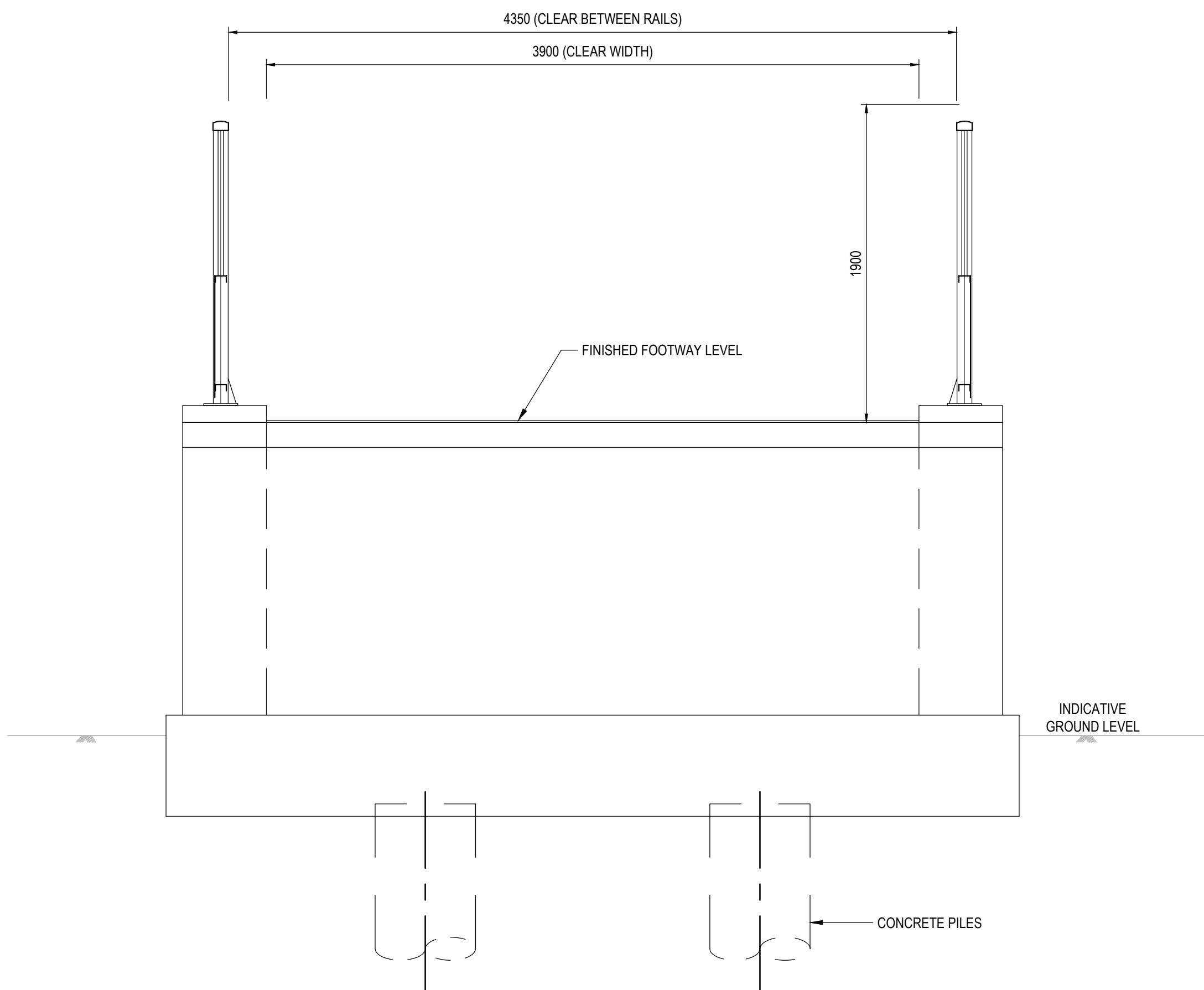
SECTION C-C

SCALE 1:25
(CROSS - SECTION AT MIDSPAN)



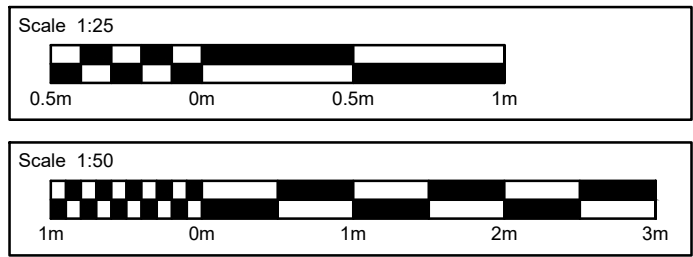
SECTION D-D

SCALE 1:25
(CROSS - SECTION AT ABUTMENT)



SECTION E-E

SCALE 1:25
(CROSS - SECTION AT ABUTMENT THROUGH INSPECTION GALLERY)



NOTES:

1. ALL DIMENSIONS ARE IN MILLIMETERS, ALL LEVELS ARE IN METERS ABOVE ORDNANCE DATUM (AOD) AND ALL CHAINAGES ARE IN METERS, UNLESS OTHERWISE INDICATED.
2. THIS DRAWING IS FOR PLANNING PURPOSES ONLY AND SHALL NOT BE USED FOR CONSTRUCTION OR ANY OTHER PURPOSE.
3. THE DEVELOPMENT SHALL BE PROVIDED AS SHOWN ON DRAWINGS, UNLESS ALTERNATIVE DETAILS ARE SUBMITTED AND APPROVED PURSUANT TO REQUIREMENT.
4. FOUNDATION DESIGN IS INDICATIVE ONLY.
5. DRAWING TO BE READ IN CONJUNCTION WITH DRAWING 100290, 100291 AND OTHER SCHEME DRAWINGS.

01	FEB 2020	DS	JL	DCO SUBMISSION	SZC CO
REVISION	DATE	DRAWN	CHECKED	REASONS FOR REVISION / COMMENTS	APPROVED

NOT PROTECTIVELY MARKED

COPYRIGHT:

Reproduced from Ordnance Survey map with the permission of Ordnance Survey on behalf of the controller of Her Majesty's Stationery Office © Crown copyright (2019). All Rights reserved. NNB GenCo Licence: 0100060408



PROJECT:
SIZEWELL C

DOCUMENT:
APPLICATION DRAWING
NOT FOR APPROVAL
REGULATION 5(2)(o)

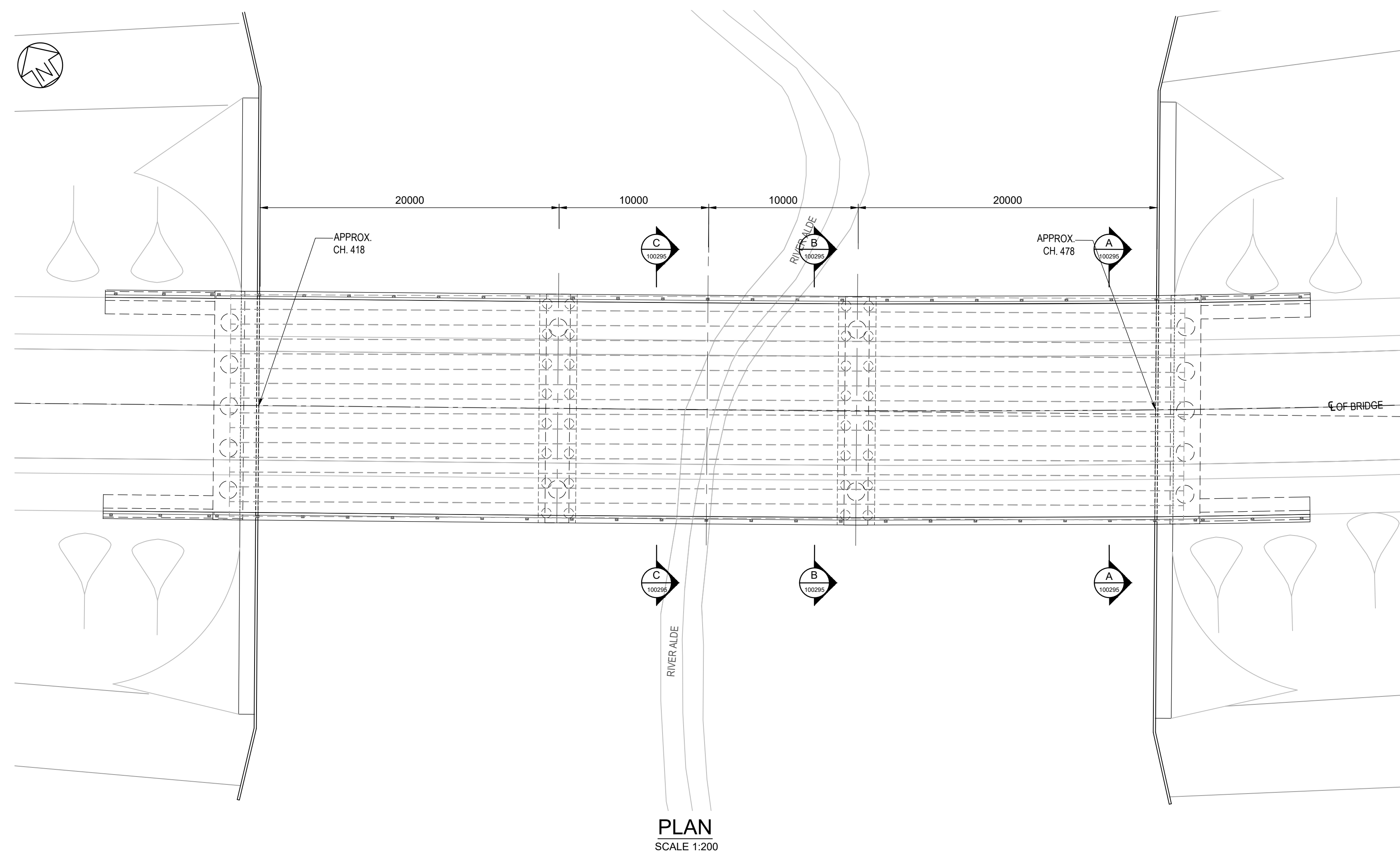
DRAWING TITLE:
FOXBURROW WOOD FOOTBRIDGE
PROPOSED CROSS SECTIONS

DRAWING NO:
SZC-SZ0204-XX-000-DRW-100292

REVISION:
01

DATE: FEB 2020
DRAWN: DS
SCALE: AS SHOWN

SCALE BAR:
AS SHOWN



NOTES:

1. ALL DIMENSIONS ARE IN MILLIMETERS, ALL LEVELS ARE IN METERS ABOVE ORDNANCE DATUM (AOD) AND ALL CHAINAGES ARE IN METERS, UNLESS OTHERWISE INDICATED.
2. THIS DRAWING IS FOR PLANNING PURPOSES ONLY AND SHALL NOT BE USED FOR CONSTRUCTION OR ANY OTHER PURPOSE.
3. THE DEVELOPMENT SHALL BE PROVIDED AS SHOWN ON DRAWINGS, UNLESS ALTERNATIVE DETAILS ARE SUBMITTED AND APPROVED PURSUANT TO REQUIREMENT.
4. FOUNDATION DESIGN IS INDICATIVE ONLY.
5. DRAWING TO BE READ IN CONJUNCTION WITH DRAWING 100293, 100295 AND OTHER SCHEME DRAWINGS.

01	FEB 2020	KS	JL	DDO SUBMISSION	SZC CO
REVISION	DATE	DRAWN	CHECKED	REASONS FOR REVISION / COMMENTS	APPROVED

NOT PROTECTIVELY MARKED

COPYRIGHT:

Reproduced from Ordnance Survey map with the permission of Ordnance Survey on behalf of the controller of Her Majesty's Stationery Office © Crown copyright (2019). All Rights reserved. NNB GenCo Licence: 0100060408



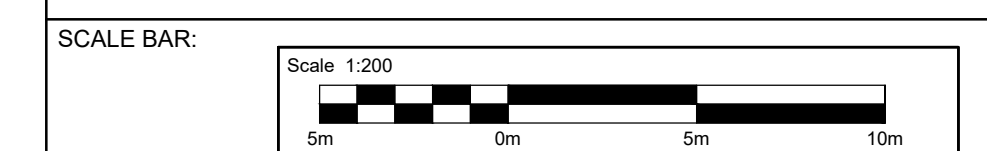
PROJECT:
SIZEWELL C

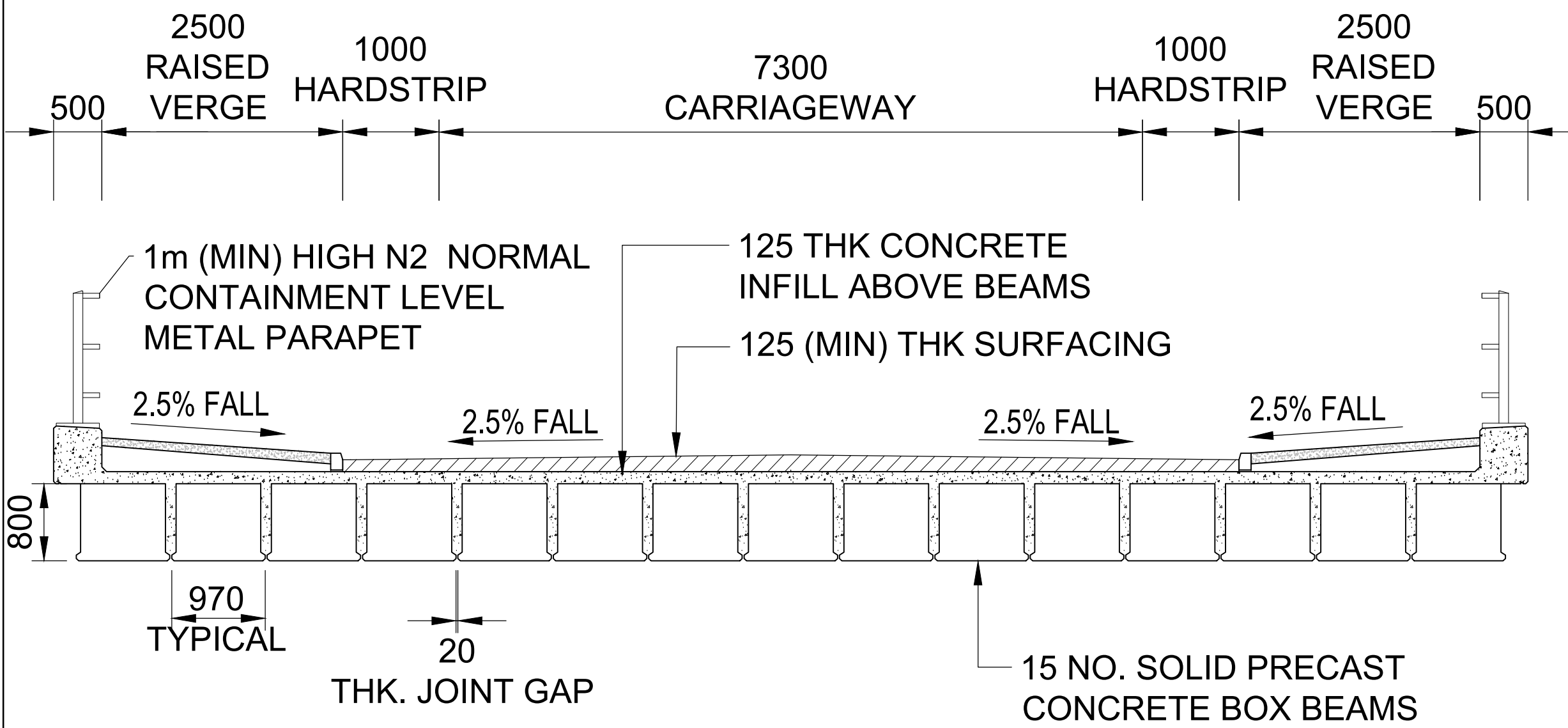
DOCUMENT:
APPLICATION DRAWING
NOT FOR APPROVAL
REGULATION 5(2)(o)

DRAWING TITLE:
RIVER ALDE OVERBRIDGE
KEY PLAN FOR CROSS SECTIONS

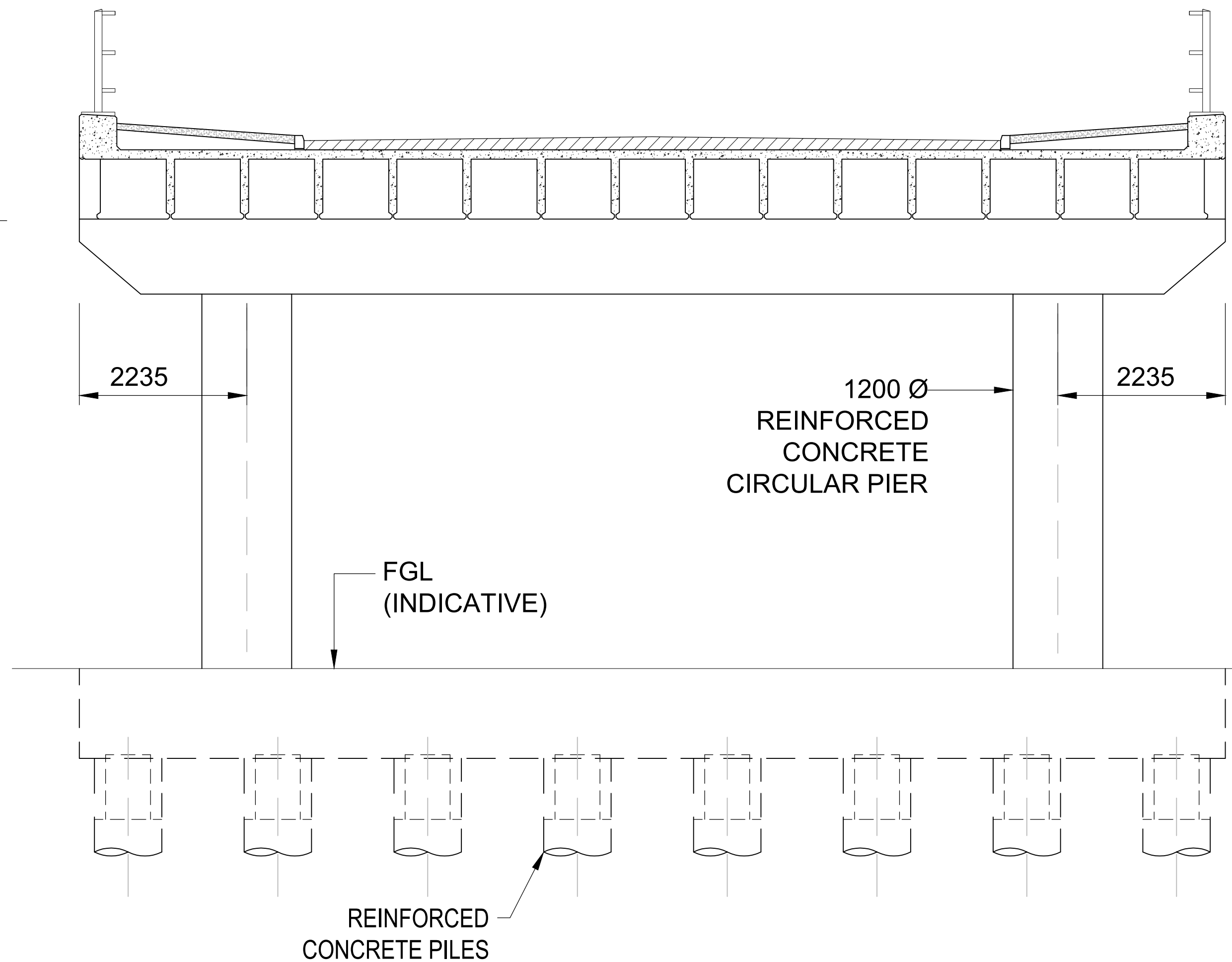
DRAWING NO: SZC-SZ0204-XX-000-DRW-100294	REVISION: 01
---	-----------------

DATE: FEB 2020	DRAWN: KS	SCALE: AS SHOWN
-------------------	--------------	--------------------

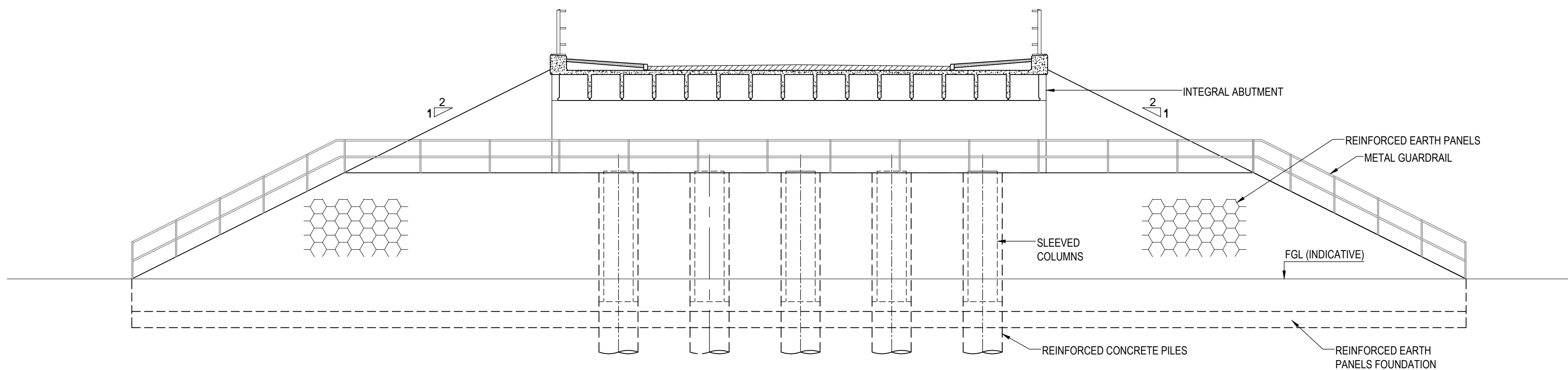




SECTION C-C (AT MIDSPAN)
SCALE 1:50



SECTION B-B (AT PIER)
SCALE 1:50



SECTION A-A (AT ABUTMENT)
SCALE 1:100

NOTES:

1. ALL DIMENSIONS ARE IN MILLIMETERS, ALL LEVELS ARE IN METERS ABOVE ORDNANCE DATUM (AOD) AND ALL CHAINAGES ARE IN METERS, UNLESS OTHERWISE INDICATED.
2. THIS DRAWING IS FOR PLANNING PURPOSES ONLY AND SHALL NOT BE USED FOR CONSTRUCTION OR ANY OTHER PURPOSE.
3. THE DEVELOPMENT SHALL BE PROVIDED AS SHOWN ON DRAWINGS, UNLESS ALTERNATIVE DETAILS ARE SUBMITTED AND APPROVED PURSUANT TO REQUIREMENT.
4. FOUNDATION DESIGN IS INDICATIVE ONLY.
5. DRAWING TO BE READ IN CONJUNCTION WITH DRAWING 100293, 100294 AND OTHER SCHEME DRAWINGS.

01	FEB 2020	KS	JL	DDO SUBMISSION	SZC CO
REVISION	DATE	DRAWN	CHECKED	REASONS FOR REVISION / COMMENTS	APPROVED

NOT PROTECTIVELY MARKED

COPYRIGHT:
Reproduced from Ordnance Survey map with the permission of Ordnance Survey on behalf of the controller of Her Majesty's Stationery Office © Crown copyright (2019). All Rights reserved. NNB GenCo Licence: 0100060408



PROJECT:
SIZEWELL C

DOCUMENT:
APPLICATION DRAWING
NOT FOR APPROVAL
REGULATION 5(2)(o)

DRAWING TITLE:
RIVER ALDE OVERBRIDGE
PROPOSED CROSS SECTIONS

DRAWING NO:
SZC-SZ0204-XX-000-DRW-100295

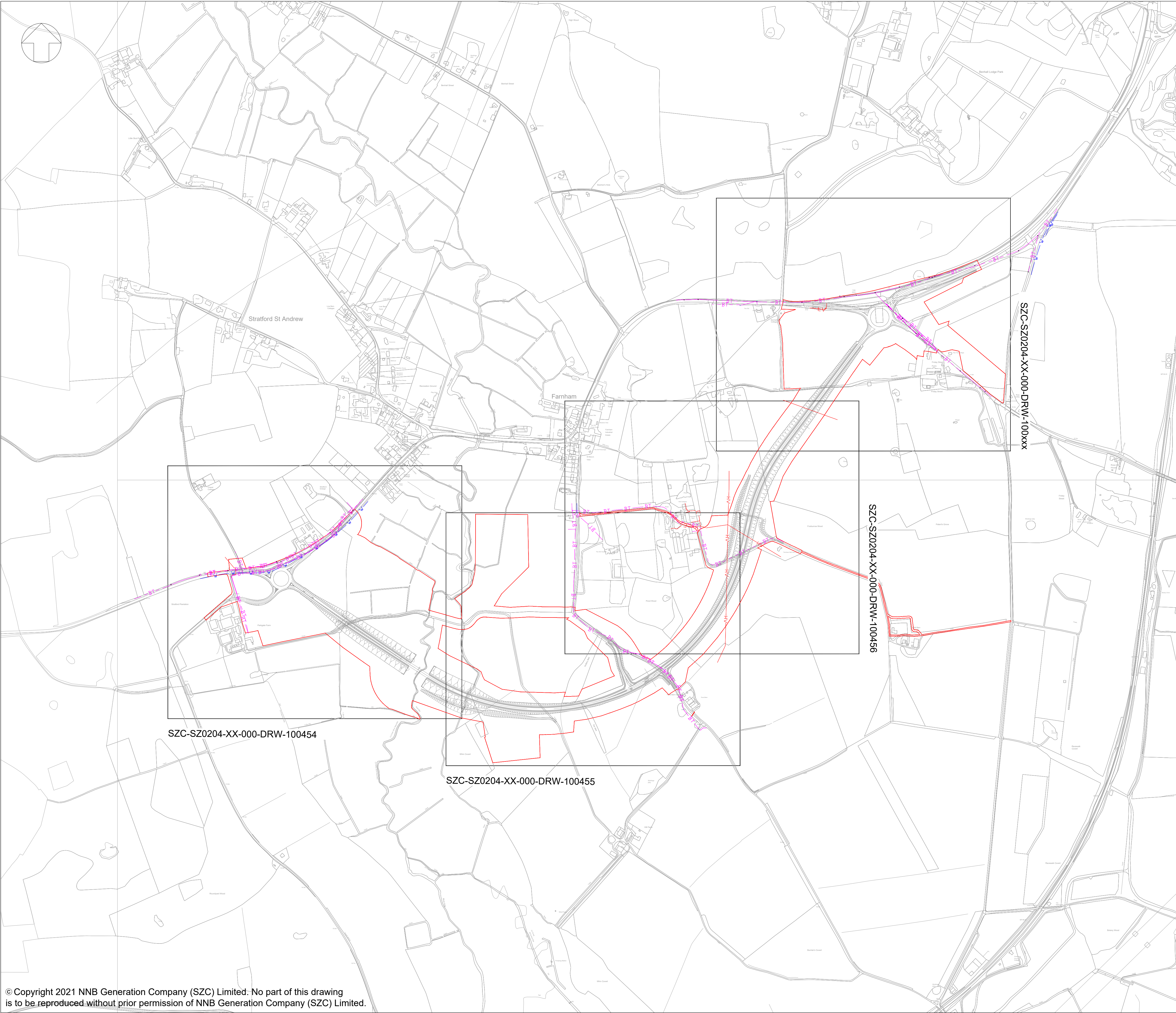
REVISION:
01

DATE:
FEB 2020

DRAWN:
KS

SCALE:
AS SHOWN





NOTES:

1. THE INFORMATION REGARDING THE LOCATION OF UNDERGROUND AND OVERHEAD UTILITY PLANT SHOWN ON THIS DRAWING HAS BEEN REPRODUCED FROM PLANS PROVIDED BY THE RELEVANT UTILITY COMPANY AND IS AN APPROXIMATION AND INTENDED FOR GENERAL GUIDANCE ONLY.
2. OTHER UNCHARTED SERVICES MAY BE PRESENT IN THE AREA AT VARIOUS DEPTHS AND THE ROUTE OF SERVICES MAY DEVIATE SIGNIFICANTLY FROM THE ROUTES SHOWN ON THIS DRAWING. IT SHOULD NOT BE RELIED UPON IN THE EVENT OF EXCAVATIONS OR ANY OTHER WORKS BEING UNDERTAKEN.
3. WSP IS NOT LIABLE FOR THE ACCURACY OF THE INFORMATION SHOWN AND THE CONTRACTOR WILL ULTIMATELY BE RESPONSIBLE FOR IDENTIFYING AND LOCATING SERVICES ON SITE.
4. EXISTING UTILITY INFORMATION IS SHOWN ONLY WITHIN AND IN THE VICINITY OF THE DEVELOPMENT SITE BOUNDARY FOR CLARIFICATION.

PLAN KEY

- DEVELOPMENT SITE BOUNDARY
- TELECOM/BT OVERHEAD
- TELECOM/BT UNDERGROUND
- ELECTRIC
- HIGH VOLTAGE OVERHEAD
- HIGH VOLTAGE UNDERGROUND
- LOW VOLTAGE OVERHEAD
- LOW VOLTAGE UNDERGROUND
- WATER DISTRIBUTION MAIN

KEY PLAN:



02	JAN 2021	EBA	MPB	PROPOSED CHANGES TO THE DDO APPLICATION - JANUARY 2021	SZC Co
01	FEB 2020	DMD	MLH	DDO SUBMISSION	SZC Co
REVISION	DATE	DRAWN/CHECKED	REASONS FOR REVISION / COMMENTS		APPROVED

NOT PROTECTIVELY MARKED

COPYRIGHT:

Reproduced from Ordnance Survey map with the permission of Ordnance Survey on behalf of the controller of Her Majesty's Stationery Office © Crown copyright (2021). All Rights reserved. NNB GenCo Licence: 0100060408



PROJECT:
SIZEWELL C

DOCUMENT:
APPLICATION DRAWING -
NOT FOR APPROVAL
REGULATION 5(2)(o)

DRAWING TITLE:
TWO VILLAGE BYPASS
EXISTING UTILITIES PLAN
KEY PLAN

DRAWING NO:
SZC-SZ0204-XX-000-DRW-100453

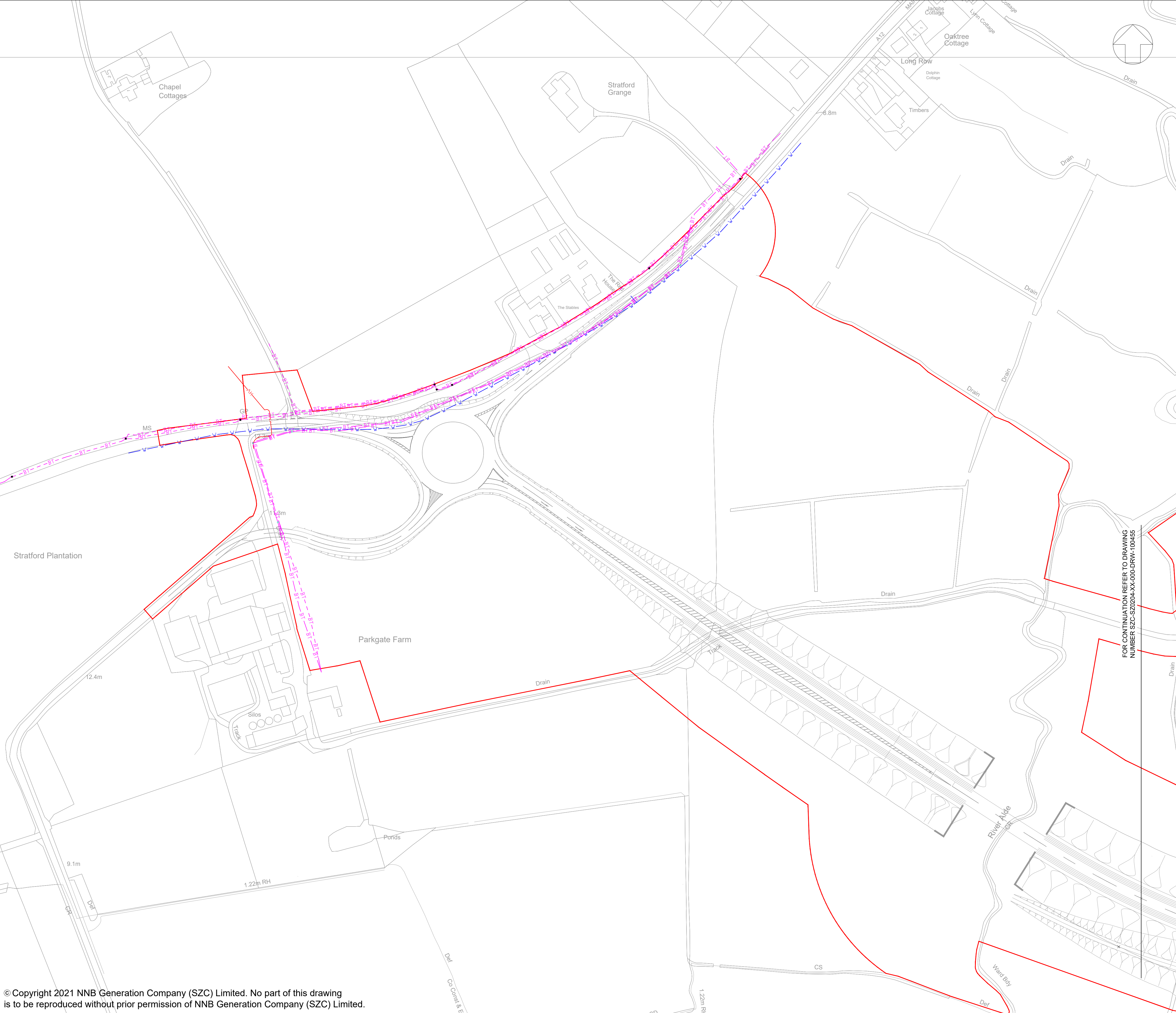
REVISION:
02

DATE:
JAN 2021

DRAWN:
DMD

SCALE:
1:5000 @ A1

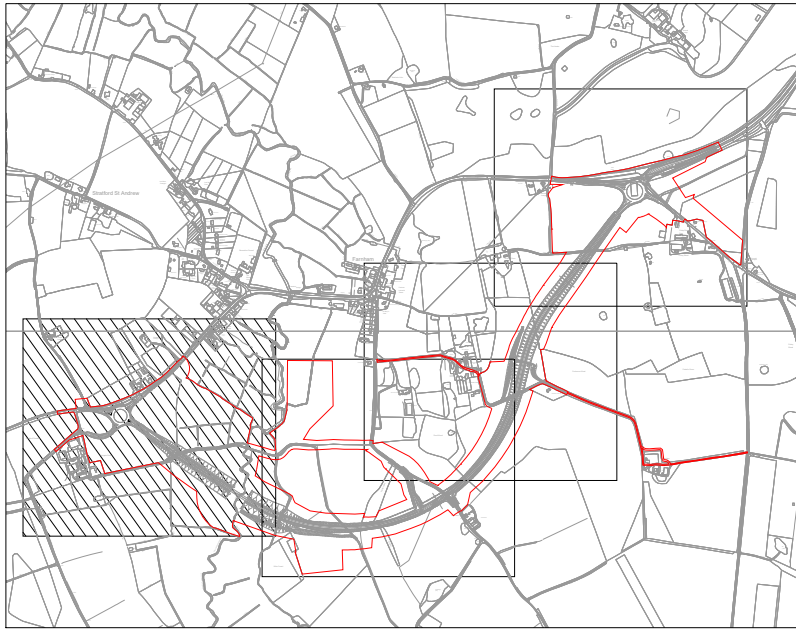
SCALE BAR:
0 250 metres



- NOTES:**
1. THE INFORMATION REGARDING THE LOCATION OF UNDERGROUND AND OVERHEAD UTILITY PLANT SHOWN ON THIS DRAWING HAS BEEN REPRODUCED FROM PLANS PROVIDED BY THE RELEVANT UTILITY COMPANY AND IS AN APPROXIMATION AND INTENDED FOR GENERAL GUIDANCE ONLY.
 2. OTHER UNCHARTED SERVICES MAY BE PRESENT IN THE AREA AT VARIOUS DEPTHS AND THE ROUTE OF SERVICES MAY DEVIATE SIGNIFICANTLY FROM THE ROUTES SHOWN ON THIS DRAWING. IT SHOULD NOT BE RELIED UPON IN THE EVENT OF EXCAVATIONS OR ANY OTHER WORKS BEING UNDERTAKEN.
 3. WSP IS NOT LIABLE FOR THE ACCURACY OF THE INFORMATION SHOWN AND THE CONTRACTOR WILL ULTIMATELY BE RESPONSIBLE FOR IDENTIFYING AND LOCATING SERVICES ON SITE.
 4. EXISTING UTILITY INFORMATION IS SHOWN ONLY WITHIN AND IN THE VICINITY OF THE DEVELOPMENT SITE BOUNDARY FOR CLARIFICATION.

- PLAN KEY**
- DEVELOPMENT SITE BOUNDARY
 - BT TELECOM/BT OVERHEAD
 - BT TELECOM/BT UNDERGROUND
 - HV HIGH VOLTAGE OVERHEAD
 - LV LOW VOLTAGE OVERHEAD
 - W-W WATER DISTRIBUTION MAIN

KEY PLAN:



02	JAN 2021	EBA	MPB	PROPOSED CHANGES TO THE DDO APPLICATION - JANUARY 2021	SZC Co
01	FEB 2020	DMD	MLH	DDO SUBMISSION	SZC Co
REVISION	DATE	DRAWN	CHECKED	REASONS FOR REVISION / COMMENTS	APPROVED

NOT PROTECTIVELY MARKED

COPYRIGHT:
Reproduced from Ordnance Survey map with the permission of Ordnance Survey on behalf of the controller of Her Majesty's Stationery Office © Crown copyright (2021). All Rights reserved. NNB GenCo Licence: 0100060408

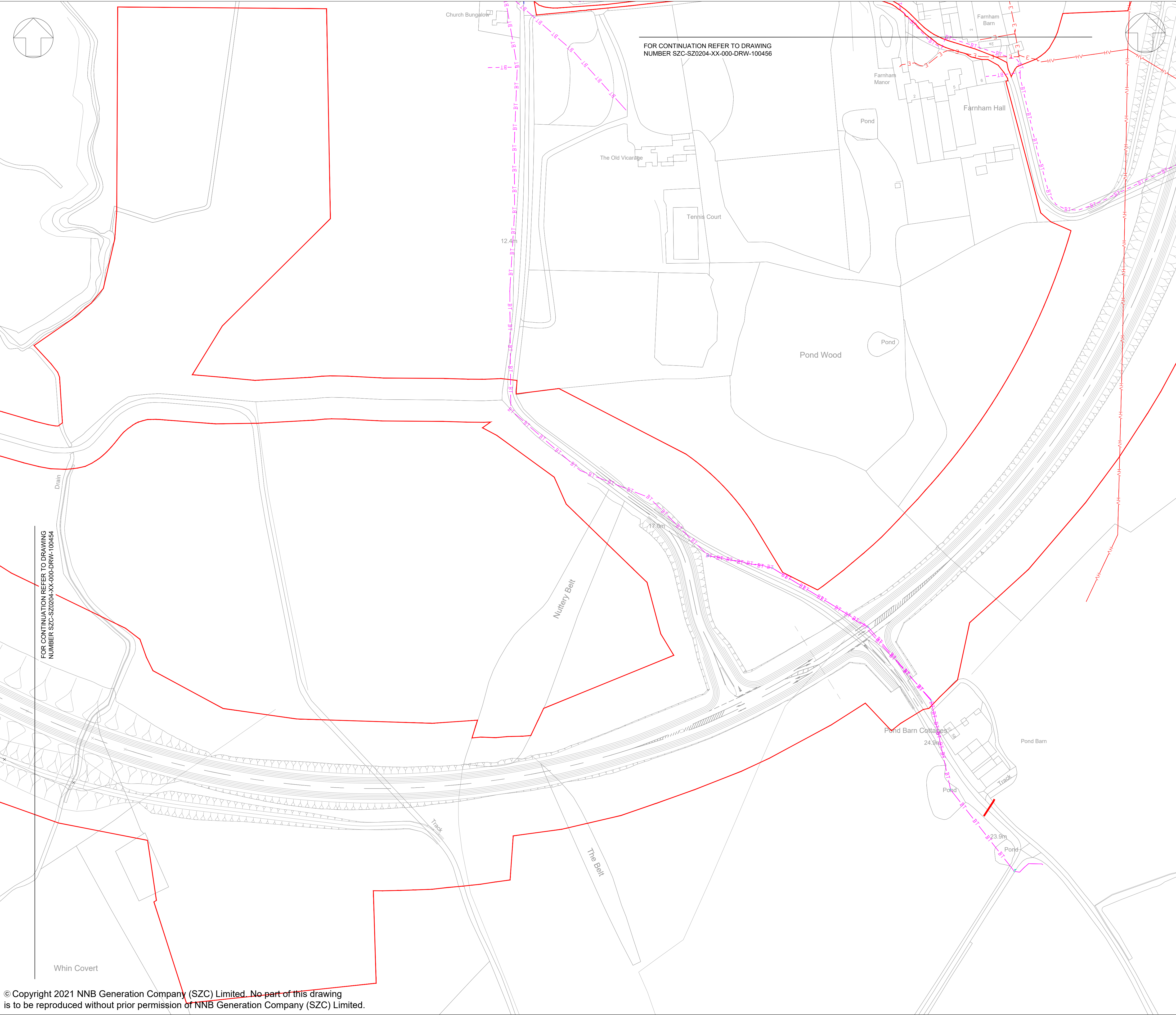


PROJECT:
SIZEWELL C

DOCUMENT:
APPLICATION DRAWING - NOT FOR APPROVAL REGULATION 5(2)(o)

DRAWING TITLE:
TWO VILLAGE BYPASS
EXISTING UTILITIES PLAN
SHEET 1 OF 4

DRAWING NO: SZC-SZ0204-XX-000-DRW-100454		REVISION: 02
DATE: JAN 2021	DRAWN: DMD	SCALE: 1:1250 @ A1
SCALE BAR: <div><div>050</div><div>metres</div></div>		



NOTES:

- THE INFORMATION REGARDING THE LOCATION OF UNDERGROUND AND OVERHEAD UTILITY PLANT SHOWN ON THIS DRAWING HAS BEEN REPRODUCED FROM PLANS PROVIDED BY THE RELEVANT UTILITY COMPANY AND IS AN APPROXIMATION AND INTENDED FOR GENERAL GUIDANCE ONLY.
- OTHER UNCHARTED SERVICES MAY BE PRESENT IN THE AREA AT VARIOUS DEPTHS AND THE ROUTE OF SERVICES MAY DEVIATE SIGNIFICANTLY FROM THE ROUTES SHOWN ON THIS DRAWING. IT SHOULD NOT BE RELIED UPON IN THE EVENT OF EXCAVATIONS OR ANY OTHER WORKS BEING UNDERTAKEN.
- WSP IS NOT LIABLE FOR THE ACCURACY OF THE INFORMATION SHOWN AND THE CONTRACTOR WILL ULTIMATELY BE RESPONSIBLE FOR IDENTIFYING AND LOCATING SERVICES ON SITE.
- EXISTING UTILITY INFORMATION IS SHOWN ONLY WITHIN AND IN THE VICINITY OF THE DEVELOPMENT SITE BOUNDARY FOR CLARIFICATION.

PLAN KEY

- DEVELOPMENT SITE BOUNDARY
- BT TELECOM/BT OVERHEAD
- BT TELECOM/BT UNDERGROUND
- HV HIGH VOLTAGE OVERHEAD
- E ELECTRIC

KEY PLAN:

02	JAN 2021	EBA	MPB	PROPOSED CHANGES TO THE DCO APPLICATION - JANUARY 2021	SZC Co
01	FEB 2020	DMD	MLH	DCO SUBMISSION	SZC Co
REVISION	DATE	DRAWN/CHECKED	REASONS FOR REVISION / COMMENTS		APPROVED

NOT PROTECTIVELY MARKED

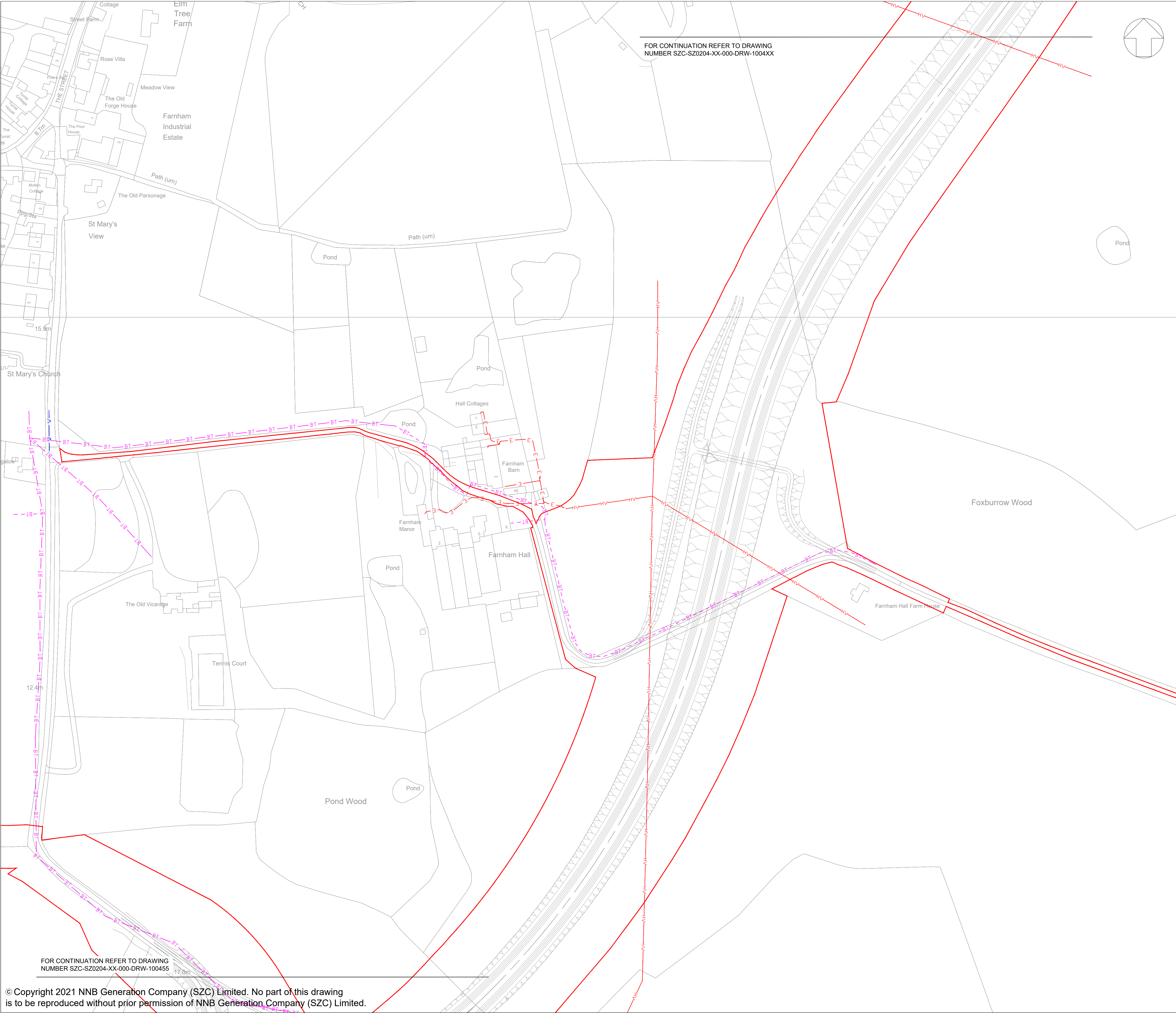
COPYRIGHT:
Reproduced from Ordnance Survey map with the permission of Ordnance Survey on behalf of the controller of Her Majesty's Stationery Office © Crown copyright (2021). All Rights reserved. NNB GenCo Licence: 0100060408

PROJECT:
SIZEWELL C

DOCUMENT:
APPLICATION DRAWING - NOT FOR APPROVAL REGULATION 5(2)(o)

DRAWING TITLE:
TWO VILLAGE BYPASS
EXISTING UTILITIES PLAN
SHEET 2 OF 4

DRAWING NO: SZC-SZ0204-XX-000-DRW-100455		REVISION: 02
DATE: JAN 2021	DRAWN: DMD	SCALE: 1:1250 @ A1
SCALE BAR: 0 50 metres		



NOTES:

- THE INFORMATION REGARDING THE LOCATION OF UNDERGROUND AND OVERHEAD UTILITY PLANT SHOWN ON THIS DRAWING HAS BEEN REPRODUCED FROM PLANT PROVIDED BY THE RELEVANT UTILITY COMPANY AND IS AN APPROXIMATION AND INTENDED FOR GENERAL GUIDANCE ONLY.
- OTHER UNCHARTED SERVICES MAY BE PRESENT IN THE AREA AT VARIOUS DEPTHS AND THE ROUTE OF SERVICES MAY DEVIATE SIGNIFICANTLY FROM THE ROUTES SHOWN ON THIS DRAWING. IT SHOULD NOT BE RELIED UPON IN THE EVENT OF EXCAVATIONS OR ANY OTHER WORKS BEING UNDERTAKEN.
- WSP IS NOT LIABLE FOR THE ACCURACY OF THE INFORMATION SHOWN AND THE CONTRACTOR WILL ULTIMATELY BE RESPONSIBLE FOR IDENTIFYING AND LOCATING SERVICES ON SITE.
- EXISTING UTILITY INFORMATION IS SHOWN ONLY WITHIN AND IN THE VICINITY OF THE DEVELOPMENT SITE BOUNDARY FOR CLARIFICATION.

PLAN KEY:

DEVELOPMENT SITE BOUNDARY

BT BT

TELECOM/BT OVERHEAD

-BT-

TELECOM/BT UNDERGROUND

HV

HIGH VOLTAGE OVERHEAD

E

ELECTRIC

W W

WATER DISTRIBUTION MAIN

KEY PLAN:

02	JAN 2021	EBA	MPB	PROPOSED CHANGES TO THE DCO APPLICATION - JANUARY 2021	SZC Co
01	FEB 2020	DMD	MLH	DCO SUBMISSION	SZC Co
REVISION	DATE	DRAWN/CHECKED	REASONS FOR REVISION / COMMENTS		APPROVED

NOT PROTECTIVELY MARKED

COPYRIGHT:

Reproduced from Ordnance Survey map with the permission of Ordnance Survey on behalf of the controller of Her Majesty's Stationary Office © Crown copyright (2021). All Rights reserved. NNB GenCo Licence: 0100060408

Doing the power of good for Britain

PROJECT:
SIZEWELL C

DOCUMENT:
APPLICATION DRAWING - NOT FOR APPROVAL REGULATION 5(2)(o)

DRAWING TITLE:
TWO VILLAGE BYPASS EXISTING UTILITIES PLAN SHEET 3 OF 4

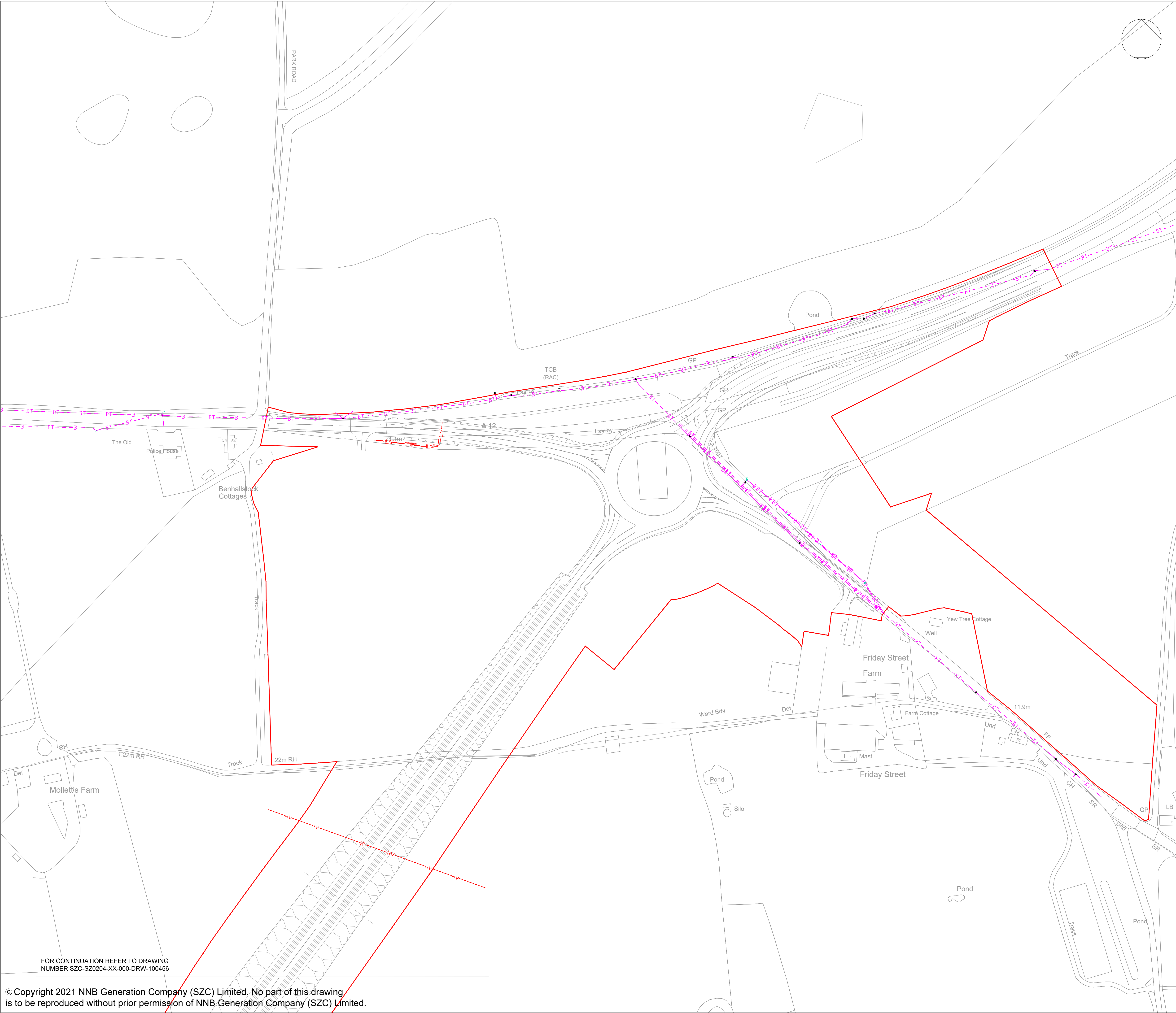
DRAWING NO: SZC-SZ0204-XX-000-DRW-100456			REVISION: 02
DATE: JAN 2021	DRAWN: DMD	SCALE: 1:1250 @ A1	

SCALE BAR:

050metres

FOR CONTINUATION REFER TO DRAWING NUMBER SZC-SZ0204-XX-000-DRW-100455

© Copyright 2021 NNB Generation Company (SZC) Limited. No part of this drawing is to be reproduced without prior permission of NNB Generation Company (SZC) Limited.



NOTES:

- THE INFORMATION REGARDING THE LOCATION OF UNDERGROUND AND OVERHEAD UTILITY PLANT SHOWN ON THIS DRAWING HAS BEEN REPRODUCED FROM PLANS PROVIDED BY THE RELEVANT UTILITY COMPANY AND IS AN APPROXIMATION AND INTENDED FOR GENERAL GUIDANCE ONLY.
- OTHER UNCHARTED SERVICES MAY BE PRESENT IN THE AREA AT VARIOUS DEPTHS AND THE ROUTE OF SERVICES MAY DEVIATE SIGNIFICANTLY FROM THE ROUTES SHOWN ON THIS DRAWING. IT SHOULD NOT BE RELIED UPON IN THE EVENT OF EXCAVATIONS OR ANY OTHER WORKS BEING UNDERTAKEN.
- WSP IS NOT LIABLE FOR THE ACCURACY OF THE INFORMATION SHOWN AND THE CONTRACTOR WILL ULTIMATELY BE RESPONSIBLE FOR IDENTIFYING AND LOCATING SERVICES ON SITE.
- EXISTING UTILITY INFORMATION IS SHOWN ONLY WITHIN AND IN THE VICINITY OF THE DEVELOPMENT SITE BOUNDARY FOR CLARIFICATION.

PLAN KEY:

	DEVELOPMENT SITE BOUNDARY
	TELECOM/BT OVERHEAD
	TELECOM/BT UNDERGROUND
	HIGH VOLTAGE OVERHEAD
	LOW VOLTAGE OVERHEAD
	WATER DISTRIBUTION MAIN

KEY PLAN:

02	JAN 2021	EBA	MPB	PROPOSED CHANGES TO THE DDO APPLICATION - JANUARY 2021	SZC Co
01	FEB 2020	DMD	MLH	DDO SUBMISSION	SZC Co
REVISION	DATE	DRAWN/CHECKED	REASONS FOR REVISION / COMMENTS		APPROVED

NOT PROTECTIVELY MARKED

COPYRIGHT:

Reproduced from Ordnance Survey map with the permission of Ordnance Survey on behalf of the controller of Her Majesty's Stationery Office © Crown copyright (2021). All Rights reserved. NNB GenCo Licence: 0100060408

PROJECT:
SIZEWELL C

DOCUMENT:
APPLICATION DRAWING - NOT FOR APPROVAL REGULATION 5(2)(o)

DRAWING TITLE:
TWO VILLAGE BYPASS EXISTING UTILITIES PLAN SHEET 4 OF 4

DRAWING NO: SZC-SZ0204-XX-000-DRW-100523			REVISION: 02
DATE: JAN 2021	DRAWN: DMD	SCALE: 1:1250 @ A1	

SCALE BAR:

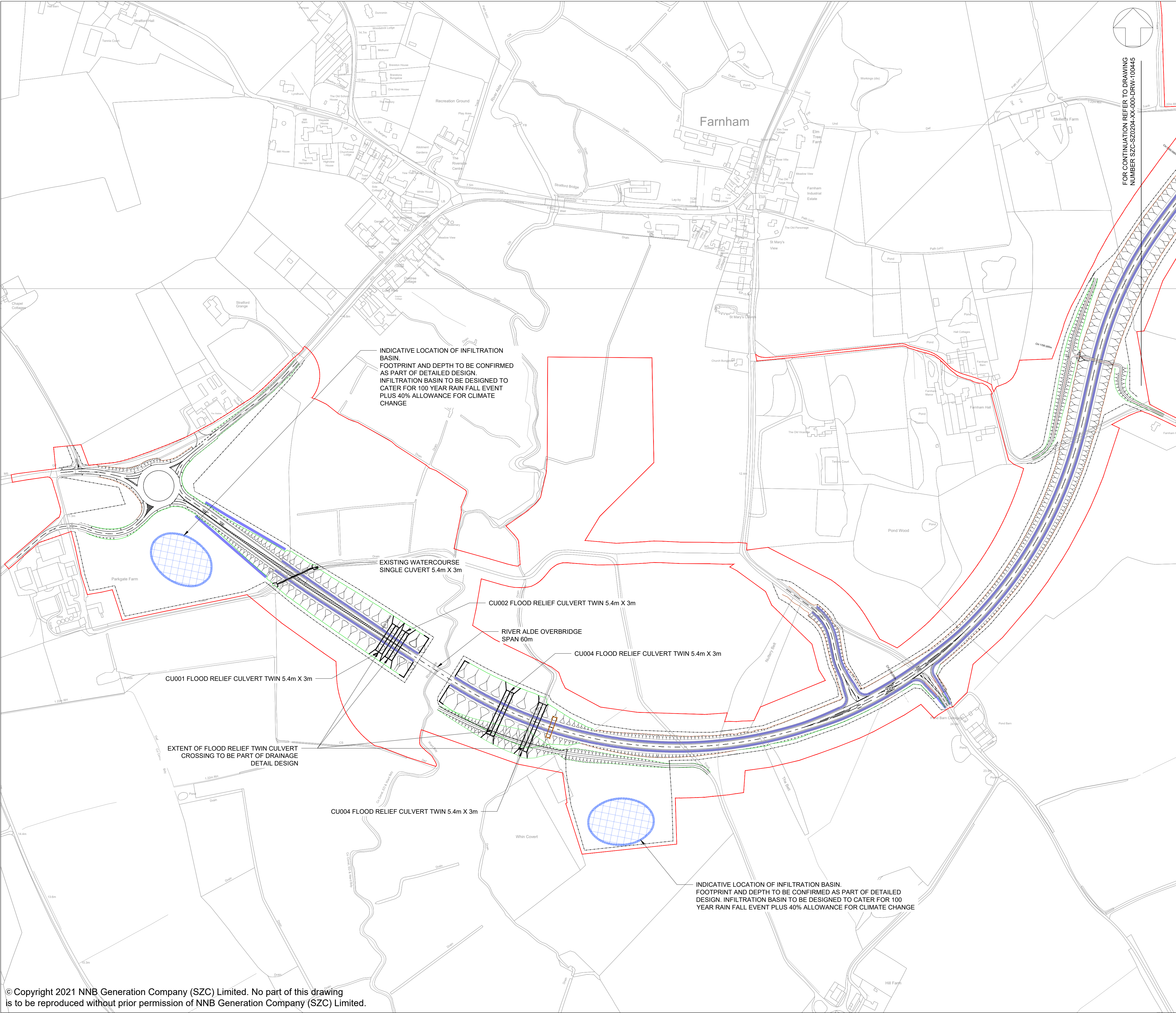
0

50

metres

FOR CONTINUATION REFER TO DRAWING NUMBER SZC-SZ0204-XX-000-DRW-100456

© Copyright 2021 NNB Generation Company (SZC) Limited. No part of this drawing is to be reproduced without prior permission of NNB Generation Company (SZC) Limited.



NOTES:

- THIS DRAWING IS FOR PLANNING PURPOSES ONLY AND SHALL NOT BE USED FOR CONSTRUCTION OR ANY OTHER PURPOSE.
- THE SCHEME DESIGN IS BASED ON ORDNANCE SURVEY MAPPING DATA. THE EXISTING GROUND TERRAIN AND PROPOSED SURFACES ARE BASED ON THE UK GOVERNMENT'S OPEN SOURCE LIDAR DIGITAL TERRAIN MAPPING DATA. ALL POSITIONS AND LEVELS ARE TO BE REVIEWED FOLLOWING COMPLETION OF A DETAILED SITE TOPOGRAPHICAL SURVEY.
- ALL DIMENSIONS IN METRES UNLESS STATED OTHERWISE.
- ALL LEVELS IN METRES UNLESS STATED OTHERWISE.
- ALL EARTHWORKS BATTER SLOPES ARE SHOWN AT A GRADIENT OF 1 IN 3.
- PROPOSED INFILTRATION BASIN VOLUMES ARE INDICATIVE AND TO BE PROVIDED BASED UPON 1 IN 100 YEAR STORM RETURN PERIOD PLUS AN ALLOWANCE OF 40% FOR CLIMATE CHANGE.
- THE DRAINAGE SCHEME IS INDICATIVE FOR INFORMATION ONLY AND IS SUBJECT TO DETAILED DESIGN AND MODELLING.

PLAN KEY

- DEVELOPMENT SITE BOUNDARY
- EXTENT OF EARTHWORKS (CUT)
- EXTENT OF EARTHWORKS (FILL)
- PROPOSED HIGHWAY BOUNDARY FENCE
- INDICATIVE INFILTRATION BASIN LOCATION AND EXTENT
- INDICATIVE SWALE
- PROPOSED CULVERT

KEY PLAN

02	JAN 2021	EBA	MPB	PROPOSED CHANGES TO THE DDO APPLICATION - JANUARY 2021	SZC Co
01	FEB 2020	LMM	ACC	DDO SUBMISSION	SZC Co
REVISION	DATE	DRAWN/CHECKED	REASONS FOR REVISION / COMMENTS		APPROVED

NOT PROTECTIVELY MARKED

COPYRIGHT:
Reproduced from Ordnance Survey map with the permission of Ordnance Survey on behalf of the controller of Her Majesty's Stationery Office © Crown copyright (2021). All Rights reserved. NNB GenCo Licence: 0100060408

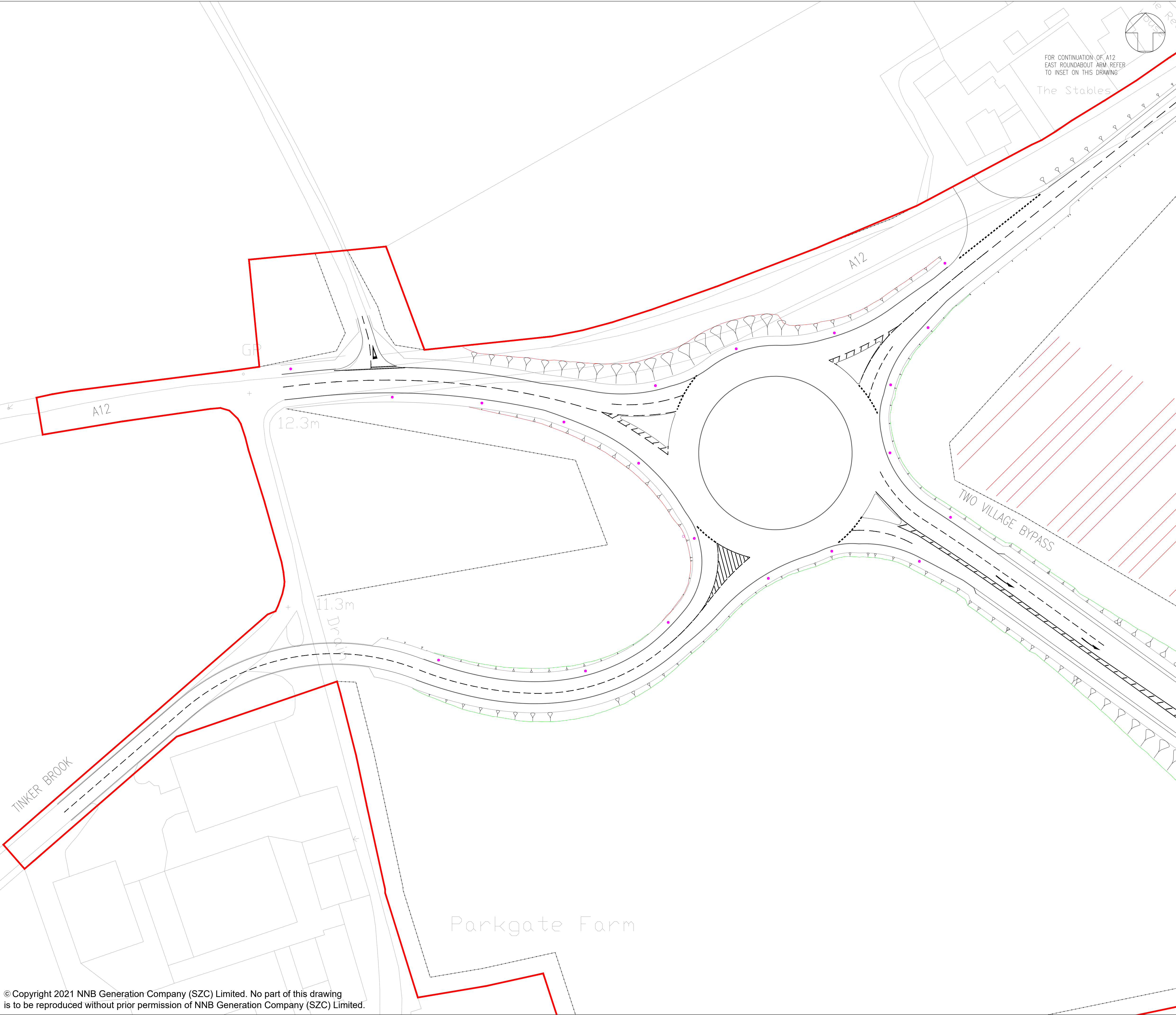
Doing the power of good for Britain

PROJECT:
SIZEWELL C

DOCUMENT:
APPLICATION DRAWING - NOT FOR APPROVAL REGULATION 5(2)(o)

DRAWING TITLE:
**TWO VILLAGE BYPASS
PROPOSED DRAINAGE PLAN
SHEET 1 OF 2**

DRAWING NO: SZC-SZ0204-XX-000-DRW-100444	REVISION: 02
DATE: JAN 2021	SCALE: 1:2500 @ A1
SCALE BAR: 	



- NOTES:**
1. THIS DRAWING IS FOR PLANNING PURPOSES ONLY AND SHALL NOT BE USED FOR CONSTRUCTION OR ANY OTHER PURPOSE.
 2. ALL DIMENSIONS ARE IN METRES UNLESS STATED OTHERWISE.
 3. ALL LEVELS ARE IN METRES UNLESS STATED OTHERWISE.
 4. THE SCHEME DESIGN IS BASED ON ORDNANCE SURVEY MAPPING DATA. THE EXISTING GROUND TERRAIN AND PROPOSED SURFACES ARE BASED ON THE UK GOVERNMENT'S OPEN SOURCE LIDAR DIGITAL TERRAIN MAPPING DATA. ALL POSITIONS AND LEVELS ARE TO BE REVIEWED FOLLOWING COMPLETION OF A DETAILED SITE TOPOGRAPHICAL SURVEY.
 5. LIGHTING TO BE PROVIDED FOR A MINIMUM OF 105M ON EACH APPROACH TO THE ROUNDABOUT AND THE LIGHTING WILL COMPRISE 10M HIGH GALVANISED STEEL COLUMNS, BRACKETS AND LANTERNS AT A NOMINAL 20M CENTRES.
 6. 10M LIGHTING COLUMNS 0.4 UNIFORMITY
 - ROUNDABOUT LIGHTING TO 15 LUX AVERAGE
 - APPROACHES LIGHTING TO 10 LUX AVERAGE
 7. FOR DETAILS ON PROPOSED HIGHWAY IMPROVEMENTS REFER TO TWO VILLAGE BYPASS PROPOSED HIGHWAY IMPROVEMENTS GENERAL ARRANGEMENT.

- PLAN KEY:**
- DEVELOPMENT SITE BOUNDARY
 - EXTENT OF EARTHWORKS (CUT)
 - EXTENT OF EARTHWORKS (FILL)
 - PROPOSED HIGHWAY BOUNDARY FENCE
 - INDICATIVE 10m LIGHTING COLUMNS 0.4 UNIFORMITY
 - ROUNDABOUT LIGHTING TO 15 LUX AVERAGE
 - APPROACHES LIGHTING TO 10 LUX AVERAGE
 - /// INDICATIVE CONSTRUCTION COMPOUND AREAS

02	JAN 2021	EBA	MPB	PROPOSED CHANGES TO THE DCO APPLICATION – JANUARY 2021	SZC Co
01	FEB 2020	LMM	ACC	DCO SUBMISSION	SZC Co
REVISION	DATE	DRAWN	CHECKED	REASONS FOR REVISION / COMMENTS	APPROVED

NOT PROTECTIVELY MARKED

COPYRIGHT:
Reproduced from Ordnance Survey map with the permission of Ordnance Survey on behalf of the controller of Her Majesty's Stationary Office © Crown copyright (2021). All Rights reserved. NNB GenCo Licence: 0100060408



PROJECT:
SIZEWELL C

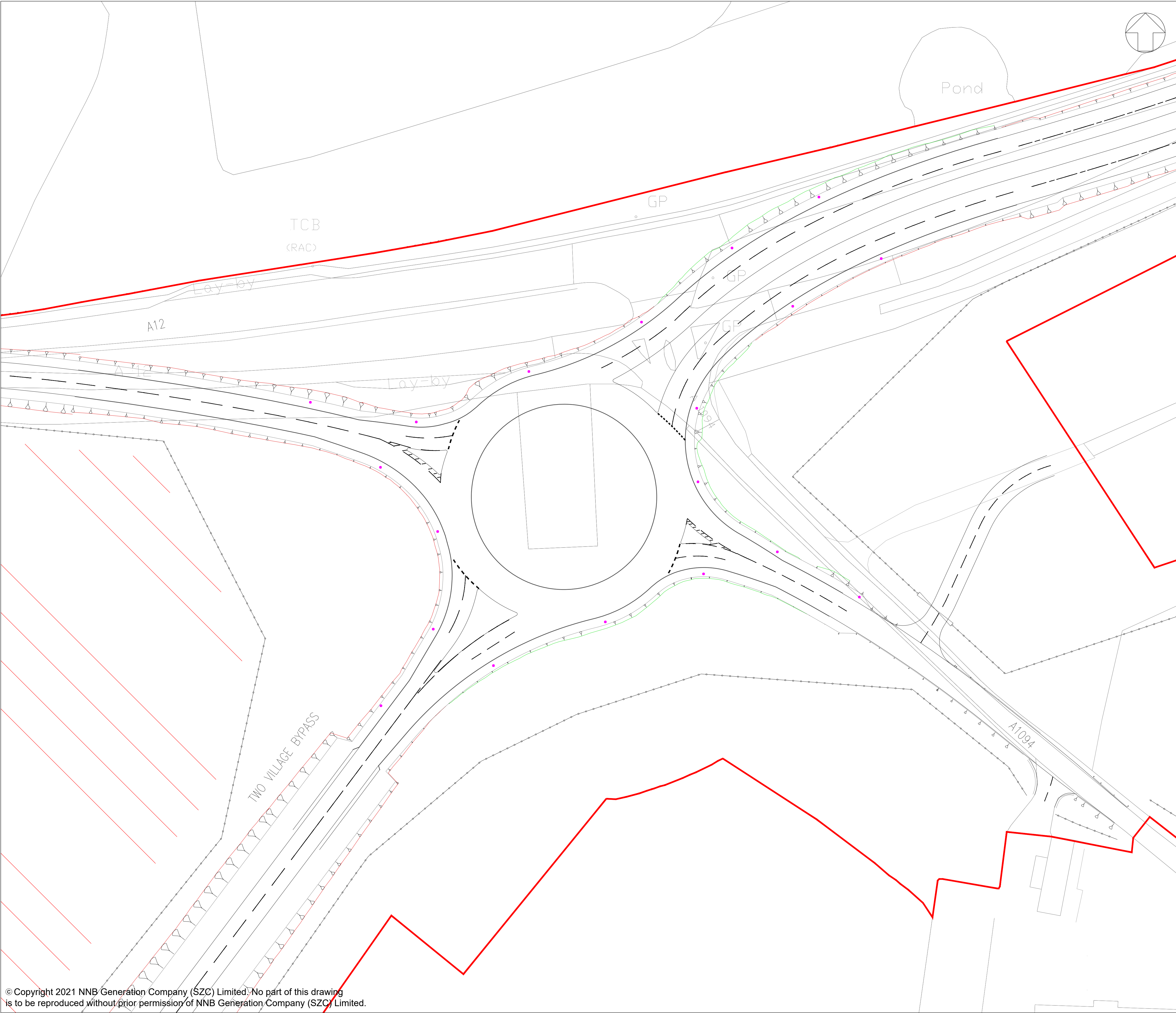
DOCUMENT:
APPLICATION DRAWING - NOT FOR APPROVAL
REGULATION 5(2)(o)

DRAWING TITLE:
TWO VILLAGE BYPASS
A12/A1094 WESTERN
ROUNDABOUT
PROPOSED STREET LIGHTING PLAN

DRAWING NO: SZC-SZ0204-XX-000-DRW-100447	REVISION: 02
--	------------------------

DATE: JAN 2021	DRAWN: LMM	SCALE: 1:500 @ A1
--------------------------	----------------------	-----------------------------

SCALE BAR:



- NOTES:**
1. THIS DRAWING IS FOR PLANNING PURPOSES ONLY AND SHALL NOT BE USED FOR CONSTRUCTION OR ANY OTHER PURPOSE.
 2. ALL DIMENSIONS ARE IN METRES UNLESS STATED OTHERWISE.
 3. ALL LEVELS ARE IN METRES UNLESS STATED OTHERWISE.
 4. THE SCHEME DESIGN IS BASED ON ORDNANCE SURVEY MAPPING DATA. THE EXISTING GROUND TERRAIN AND PROPOSED SURFACES ARE BASED ON THE UK GOVERNMENT'S OPEN SOURCE LIDAR DIGITAL TERRAIN MAPPING DATA. ALL POSITIONS AND LEVELS ARE TO BE REVIEWED FOLLOWING COMPLETION OF A DETAILED SITE TOPOGRAPHICAL SURVEY.
 5. LIGHTING TO BE PROVIDED FOR A MINIMUM OF 105M ON EACH APPROACH TO THE ROUNDABOUT AND THE LIGHTING WILL COMPRISE 10M HIGH GALVANISED STEEL COLUMNS, BRACKETS AND LANTERNS AT A NOMINAL 20M CENTRES.
 6. 10M LIGHTING COLUMNS 0.4 UNIFORMITY
 - ROUNDABOUT LIGHTING TO 15 LUX AVERAGE
 - APPROACHES LIGHTING TO 10 LUX AVERAGE
 7. FOR DETAILS ON PROPOSED HIGHWAY IMPROVEMENTS REFER TO TWO VILLAGE BYPASS PROPOSED HIGHWAY IMPROVEMENTS GENERAL ARRANGEMENT.

- PLAN KEY:**
- DEVELOPMENT SITE BOUNDARY
 - EXTENT OF EARTHWORKS (CUT)
 - EXTENT OF EARTHWORKS (FILL)
 - PROPOSED HIGHWAY BOUNDARY FENCE
 - INDICATIVE CONSTRUCTION COMPOUND AREAS
 - INDICATIVE 10m LIGHTING COLUMNS 0.4 UNIFORMITY
 - ROUNDABOUT LIGHTING TO 15 LUX AVERAGE
 - APPROACHES LIGHTING TO 10 LUX AVERAGE

02	JAN 2021	EBA	MPB	PROPOSED CHANGES TO THE DCO APPLICATION – JANUARY 2021	SZC Co
01	FEB 2020	LMM	ACC	DCO SUBMISSION	SZC Co
REVISION	DATE	DRAWN/CHECKED	REASONS FOR REVISION / COMMENTS		APPROVED

NOT PROTECTIVELY MARKED

COPYRIGHT:
Reproduced from Ordnance Survey map with the permission of Ordnance Survey on behalf of the controller of Her Majesty's Stationery Office © Crown copyright (2021). All Rights reserved. NNB GenCo Licence: 0100060408



PROJECT:
SIZEWELL C

DOCUMENT:
APPLICATION DRAWING - NOT FOR APPROVAL REGULATION 5(2)(o)

DRAWING TITLE:
TWO VILLAGE BYPASS
A12/A1094 EASTERN
ROUNDABOUT
PROPOSED STREET LIGHTING PLAN

DRAWING NO: SZC-SZ0204-XX-000-DRW-100446			REVISION: 02
DATE: JAN 2021	DRAWN: LMM	SCALE: 1:500 @ A1	
SCALE BAR: 0 25 metres			