



Awel y Môr Offshore Wind Farm

Category 2: Plans

Street Works and Access Plan

Date: April 2022

Revision: A

Application Reference: 2.6

Pursuant to: APFP Regulation 5(2)(k)



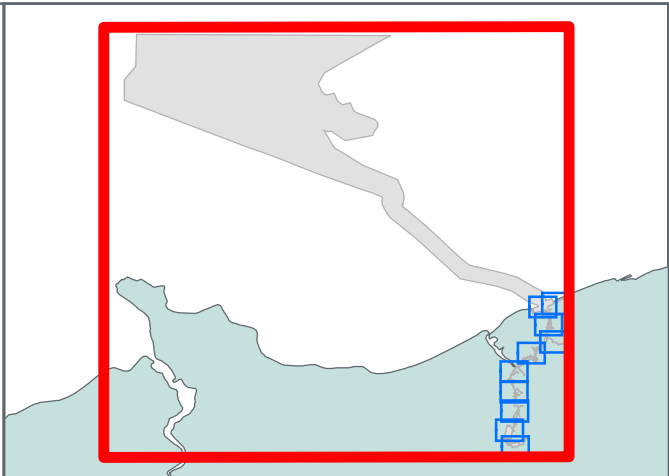
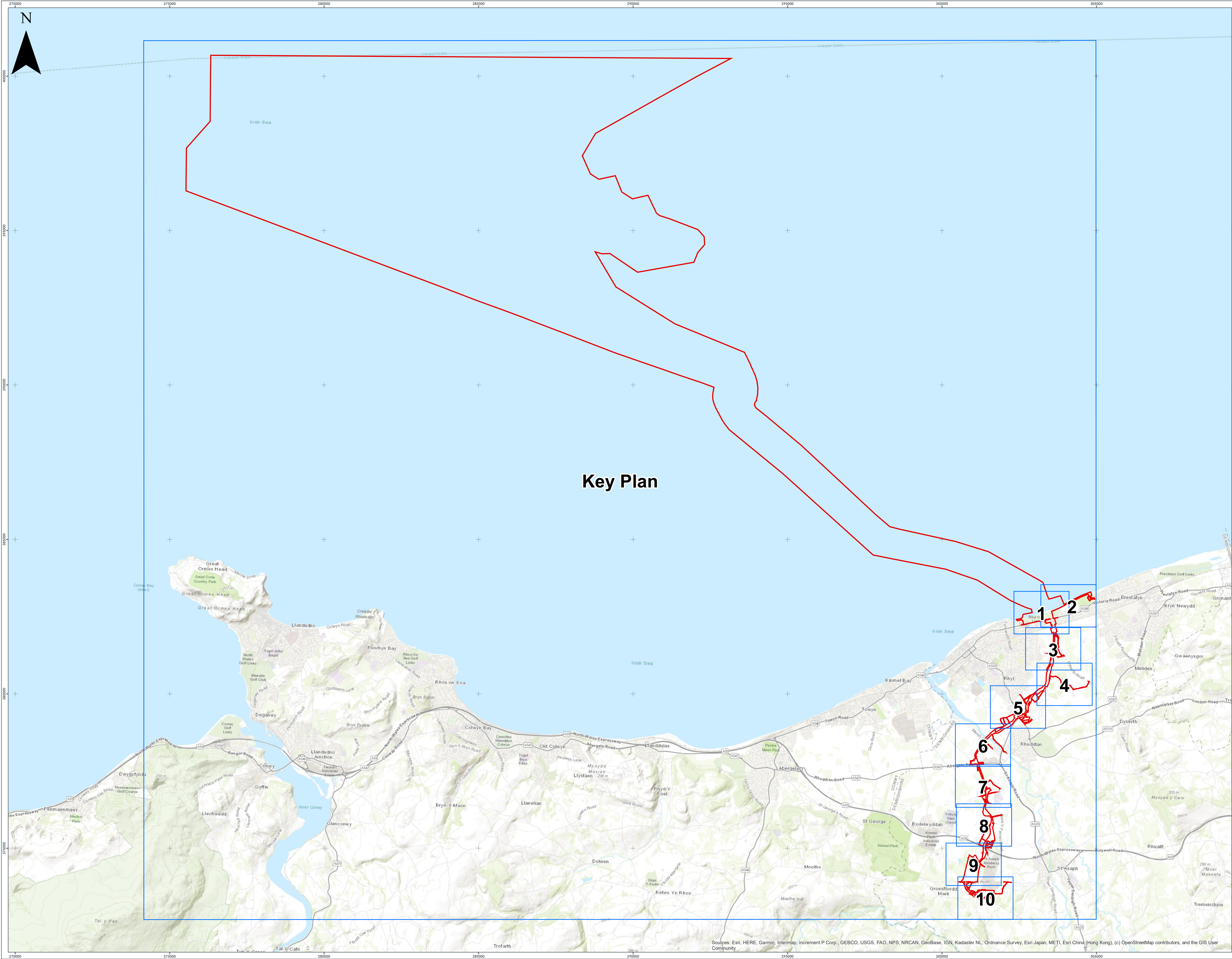
REVISION	DATE	STATUS/ REASON FOR ISSUE	AUTHOR:	CHECKED BY:	APPROVED BY:
A	April 2021	ES	RWE	RWE	RWE

www.awelymor.cymru

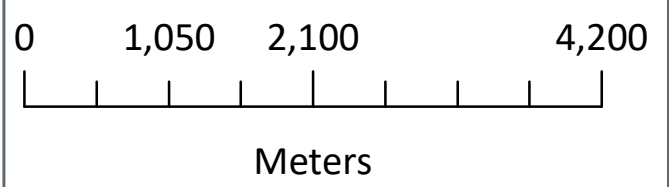
RWE Renewables UK
Swindon Limited

Windmill Hill Business Park
Whitehill Way
Swindon
Wiltshire SN5 6PB
T +44 (0)8456 720 090
www.rwe.com

Registered office:
RWE Renewables UK
Swindon Limited
Windmill Hill Business Park
Whitehill Way
Swindon



- LEGEND
- Order Limits
 - Viewports used in large scale plans



Data Source:
Contains UNO Low of the Sea data © Crown copyright and database right
Ordnance Survey data © Ordnance Survey Ireland. All rights reserved.
Licence number 0100031673

PROJECT TITLE:
AWEL Y MÔR OFFSHORE WINDFARM

DRAWING TITLE:
Awel y Môr Street Works and Access Plan

VER	DATE	REMARKS	Drawn	Checked
3	14/04/2022	For Review	IC	PC

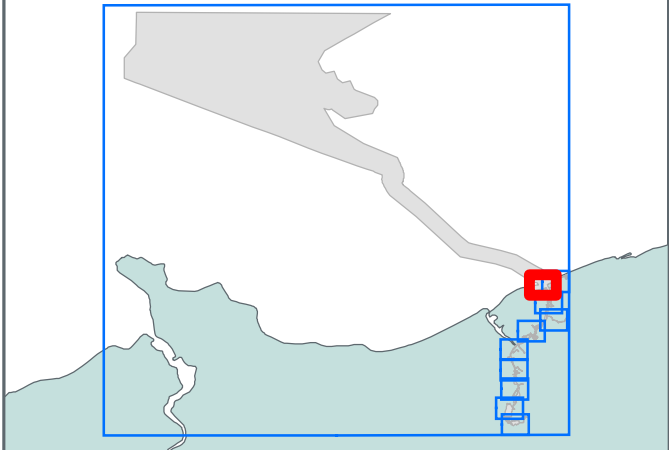
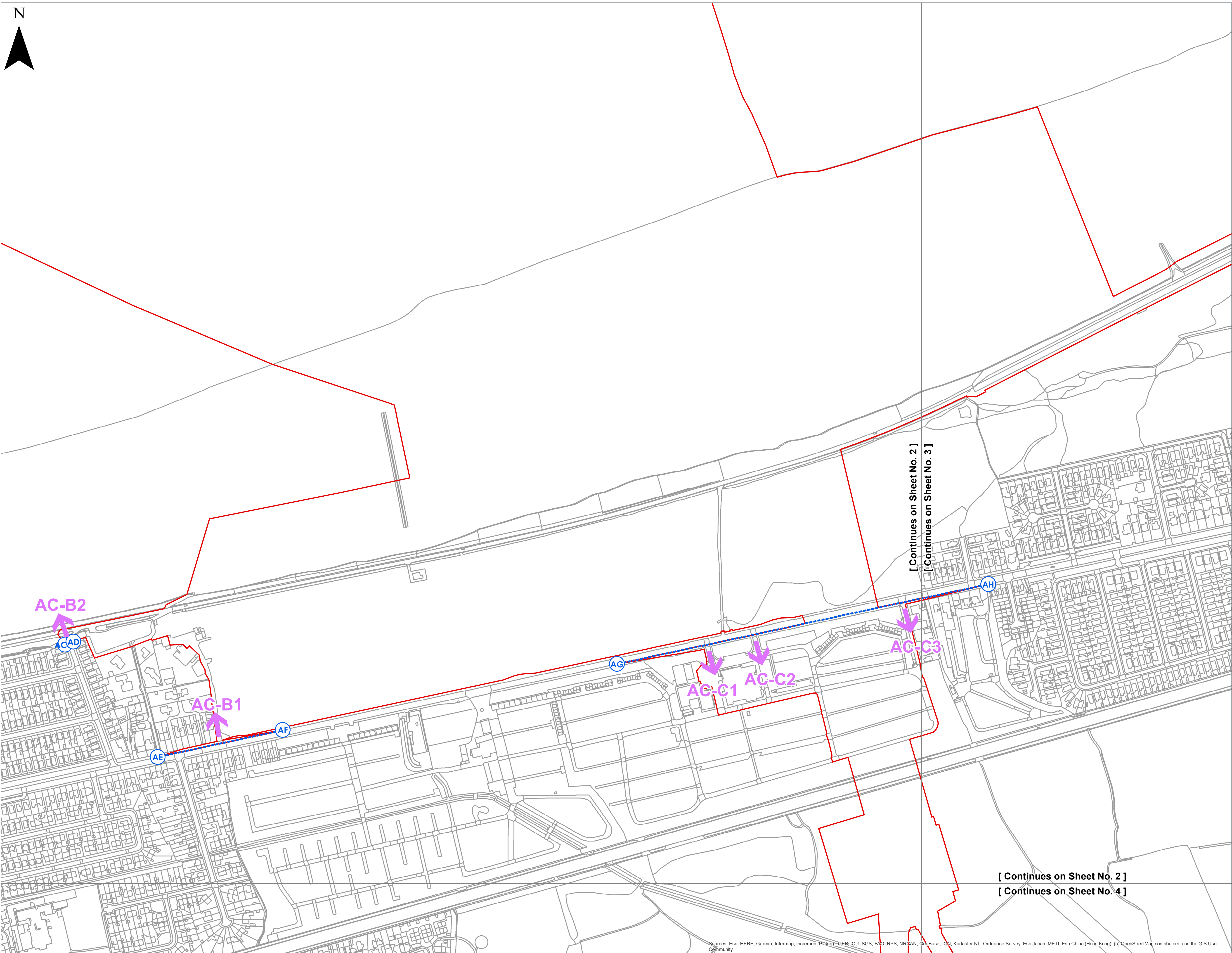
DRAWING NUMBER: **004262354-03**

APFF: 5 (2) (k)
Sheet No: 1 of 11

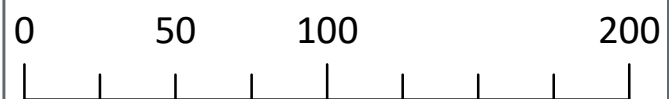
SCALE: 1:55,000 PLOT SIZE: A1 DATUM: OSGB 1936 PROJECTION: BNG

AWEL Y MÔR
Offshore Wind Farm

Sources: Esri, HERE, Garmin, Intermap, increment P Corp., GEBCO, USGS, FAO, NPS, NRCAN, GeoBase, IGN, Kadaster NL, Ordnance Survey, Esri Japan, METI, Esri China (Hong Kong), (c) OpenStreetMap contributors, and the GIS User Community



- LEGEND
- Order Limits
 - Points referred to in Schedule 4 to the Order
 - Street subject to street works as referred to in Schedule 4 to the Order
 - Access to Works referred to in Schedule 5 to the Order



0 50 100 200
Meters

Data Source:
Contains UNO Low of the Sea data © Crown copyright and database right
Ordnance Survey data © Ordnance Survey Ireland. All rights reserved.
Licence number 0100031673

PROJECT TITLE:

AWEL Y MÔR OFFSHORE WINDFARM

DRAWING TITLE:

Awel y Môr Street Works and Access Plan

VER DATE REMARKS Drawn Checked

3 14/04/2022 For Review IC PC

DRAWING NUMBER: 004262354-03

APFF: 5 (2) (k)

Sheet No: 2 of 11

SCALE: 1:2,500

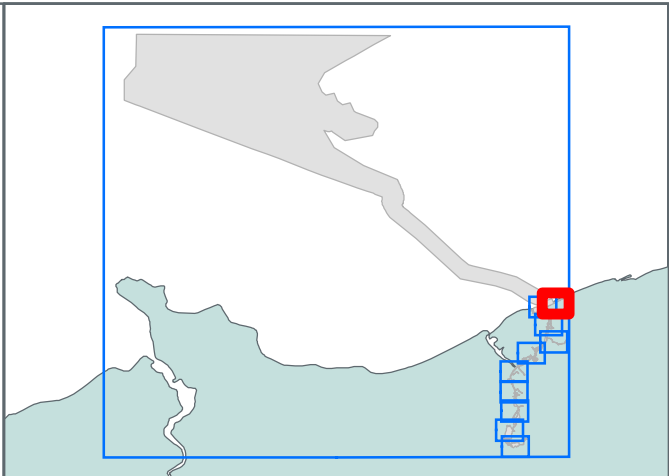
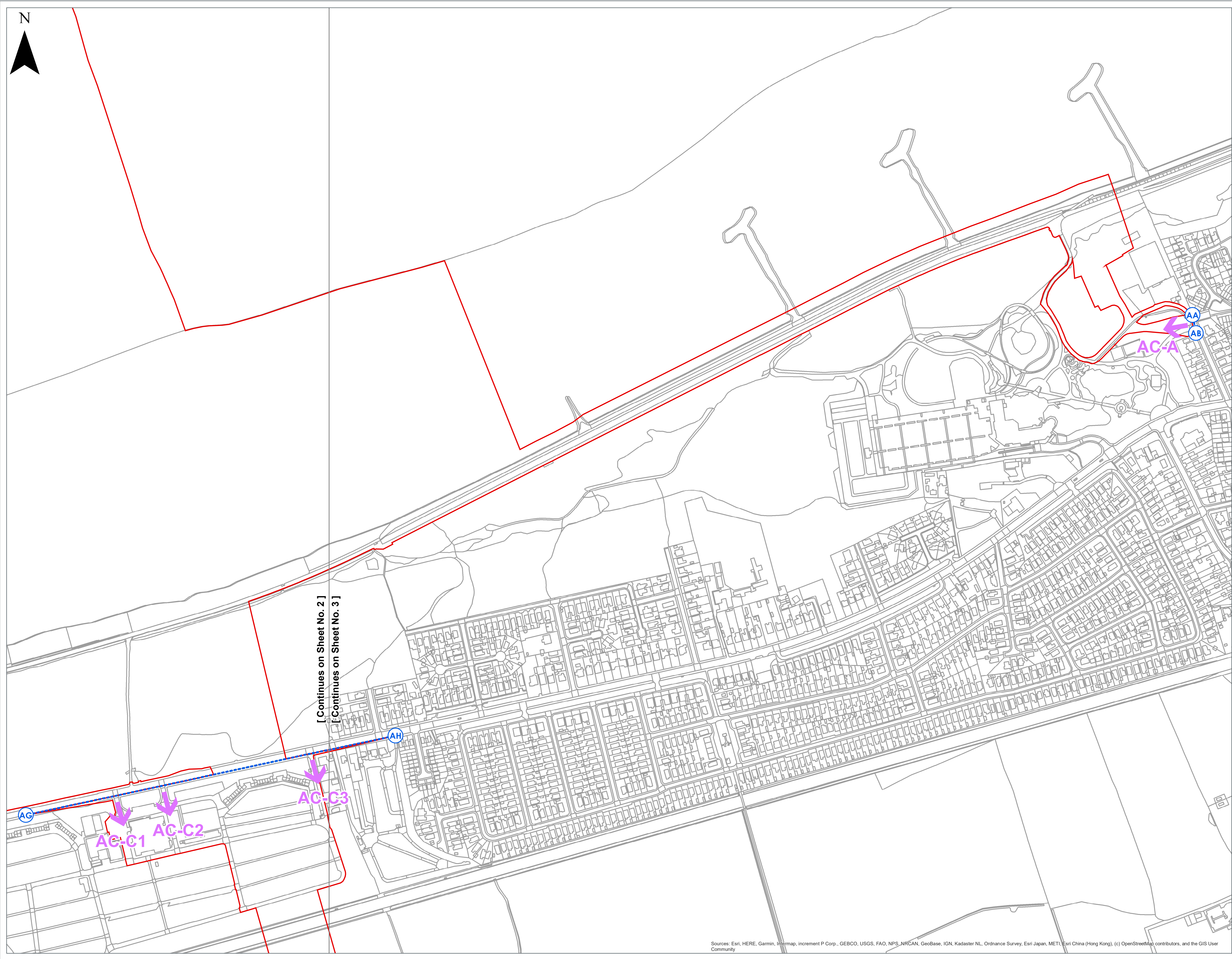
PLOT SIZE: A1

DATUM: OSGB 1936

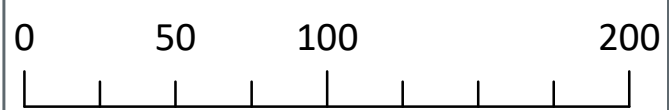
PROJECTION: BNG

AWEL Y MÔR
Offshore Wind Farm

[Continues on Sheet No. 2]
[Continues on Sheet No. 4]



- LEGEND**
- Order Limits
 - Points referred to in Schedule 4 to the Order
 - Street subject to street works as referred to in Schedule 4 to the Order
 - ➔ Access to Works referred to in Schedule 5 to the Order



Meters

Data Source:
Contains OSNI Low of the Sea data © Crown copyright and database right
Ordnance Survey data © Ordnance Survey Ireland. All rights reserved.
Licence number 0100031673

PROJECT TITLE:
AWEL Y MŌR OFFSHORE WINDFARM

DRAWING TITLE:
**Awel y Môr Street Works
and Access Plan**

VER	DATE	REMARKS	Drawn	Checked
3	14/04/2022	For Review	IC	PC

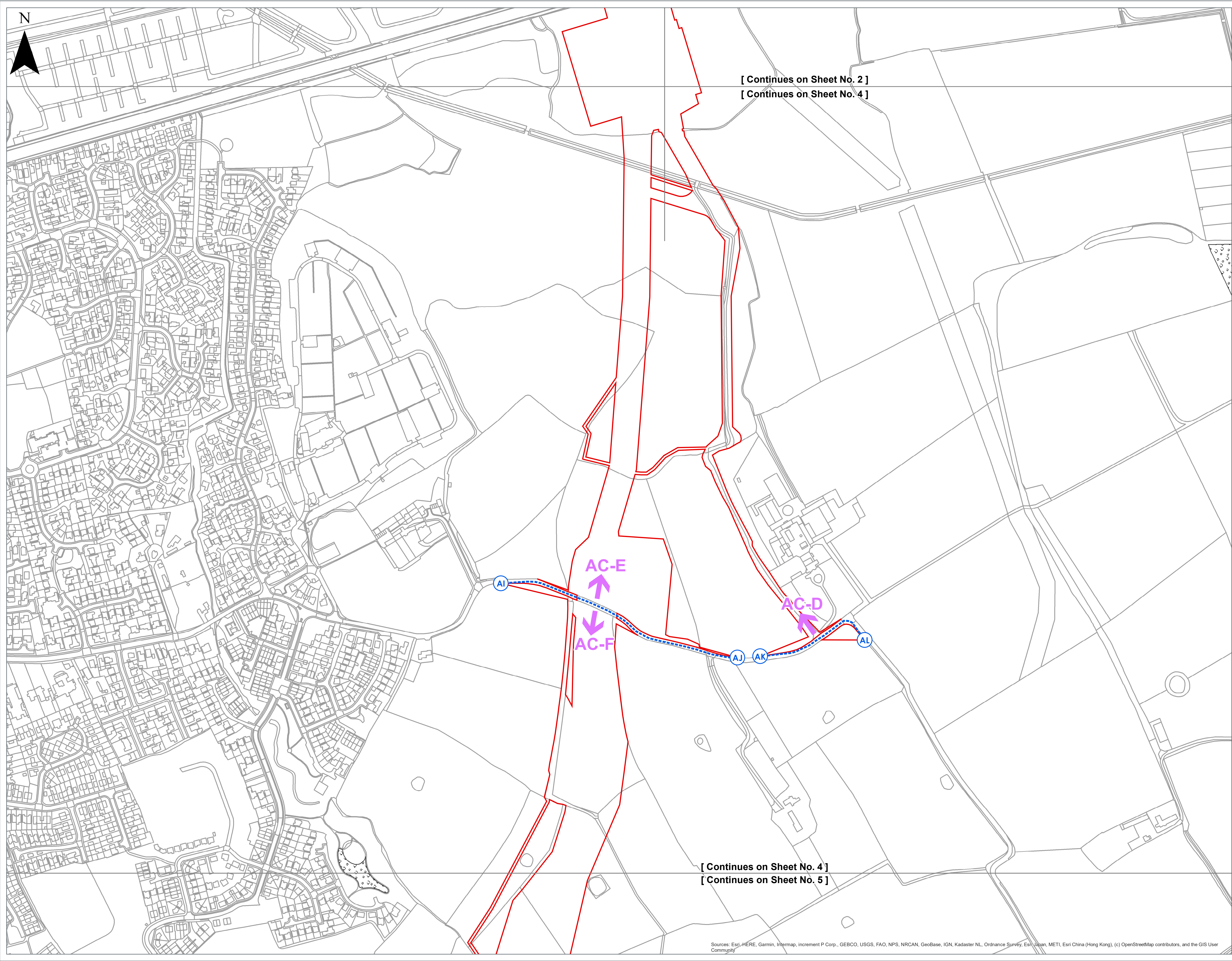
DRAWING NUMBER: **004262354-03**

APFF: 5 (2) (k)
Sheet No: 3 of 11

SCALE: 1:2,500
PLOT SIZE: A1
DATUM: OSGB 1936
PROJECTION: BNG

Sources: Esri, HERE, Garmin, Intermap, increment P Corp., GEBCO, USGS, FAO, NPS, NRCAN, GeoBase, IGN, Kadaster NL, Ordnance Survey, Esri Japan, METI, Esri China (Hong Kong), (c) OpenStreetMap contributors, and the GIS User Community

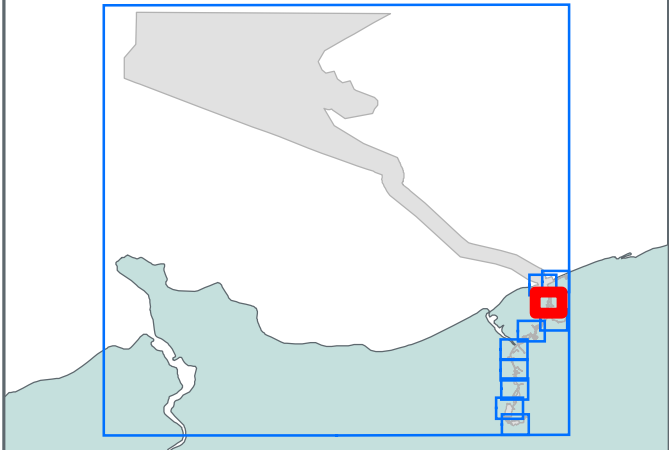
From Wylf Adhareth
AWEL Y MŌR
Offshore Wind Farm



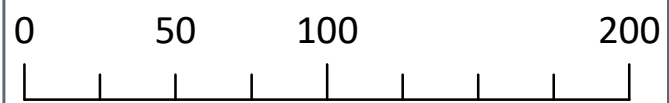
[Continues on Sheet No. 2]
[Continues on Sheet No. 4]

[Continues on Sheet No. 4]
[Continues on Sheet No. 5]

Sources: Esri, HERE, Garmin, Intermap, increment P Corp., GEBCO, USGS, FAO, NPS, NRCAN, GeoBase, IGN, Kadaster NL, Ordnance Survey, Esri Japan, METI, Esri China (Hong Kong), (c) OpenStreetMap contributors, and the GIS User Community



- LEGEND
- Order Limits
 - Points referred to in Schedule 4 to the Order
 - Street subject to street works as referred to in Schedule 4 to the Order
 - Access to Works referred to in Schedule 5 to the Order
 - Woodland Area



Meters

Data Source:
Contains UNO L of the Sea data © Crown copyright and database right
Ordnance Survey data © Ordnance Survey Ireland. All rights reserved.
Licence number 0100031673

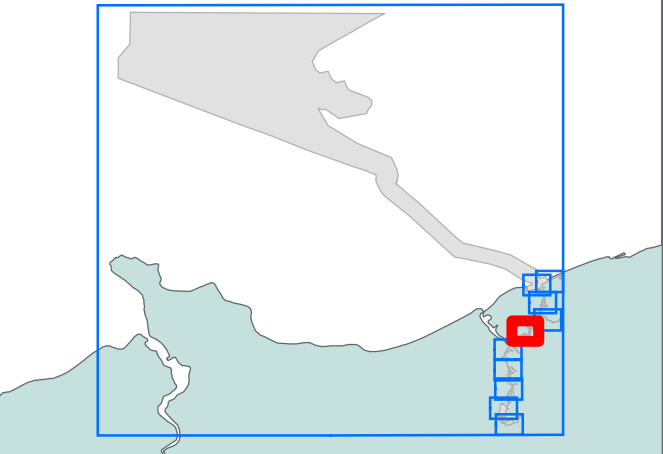
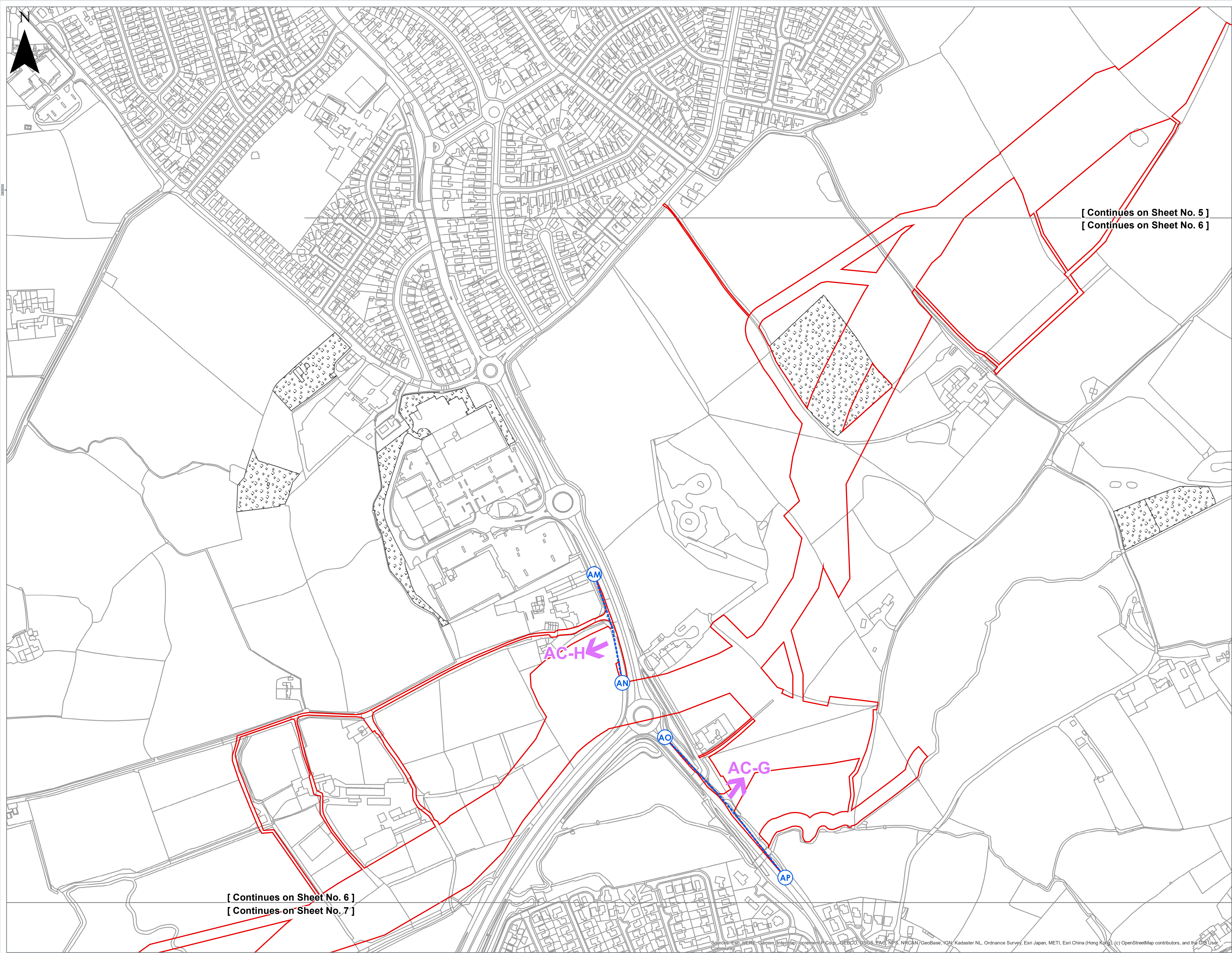
PROJECT TITLE:
AWEL Y MÔR OFFSHORE WINDFARM

DRAWING TITLE:
Awel y Môr Street Works and Access Plan

VER	DATE	REMARKS	Drawn	Checked
3	14/04/2022	For Review	IC	PC

DRAWING NUMBER: **004262354-03**
APFP: 5 (2) (k)
Sheet No: 4 of 11
SCALE: 1:2,500 PLOT SIZE: A1 DATUM: OSGB 1936 PROJECTION: BNG

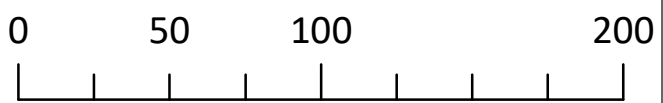
AWEL Y MÔR
Offshore Wind Farm



- LEGEND
- Order Limits
 - Points referred to in Schedule 4 to the Order
 - Street subject to street works as referred to in Schedule 4 to the Order
 - Access to Works referred to in Schedule 5 to the Order
 - Woodland Area

[Continues on Sheet No. 5]
[Continues on Sheet No. 6]

[Continues on Sheet No. 6]
[Continues on Sheet No. 7]



Meters

PROJECT TITLE:
AWEL Y MÔR OFFSHORE WINDFARM

DRAWING TITLE:
Awel y Môr Street Works and Access Plan

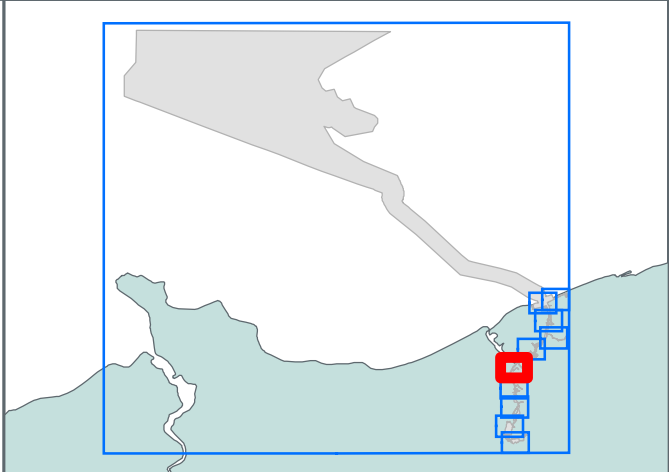
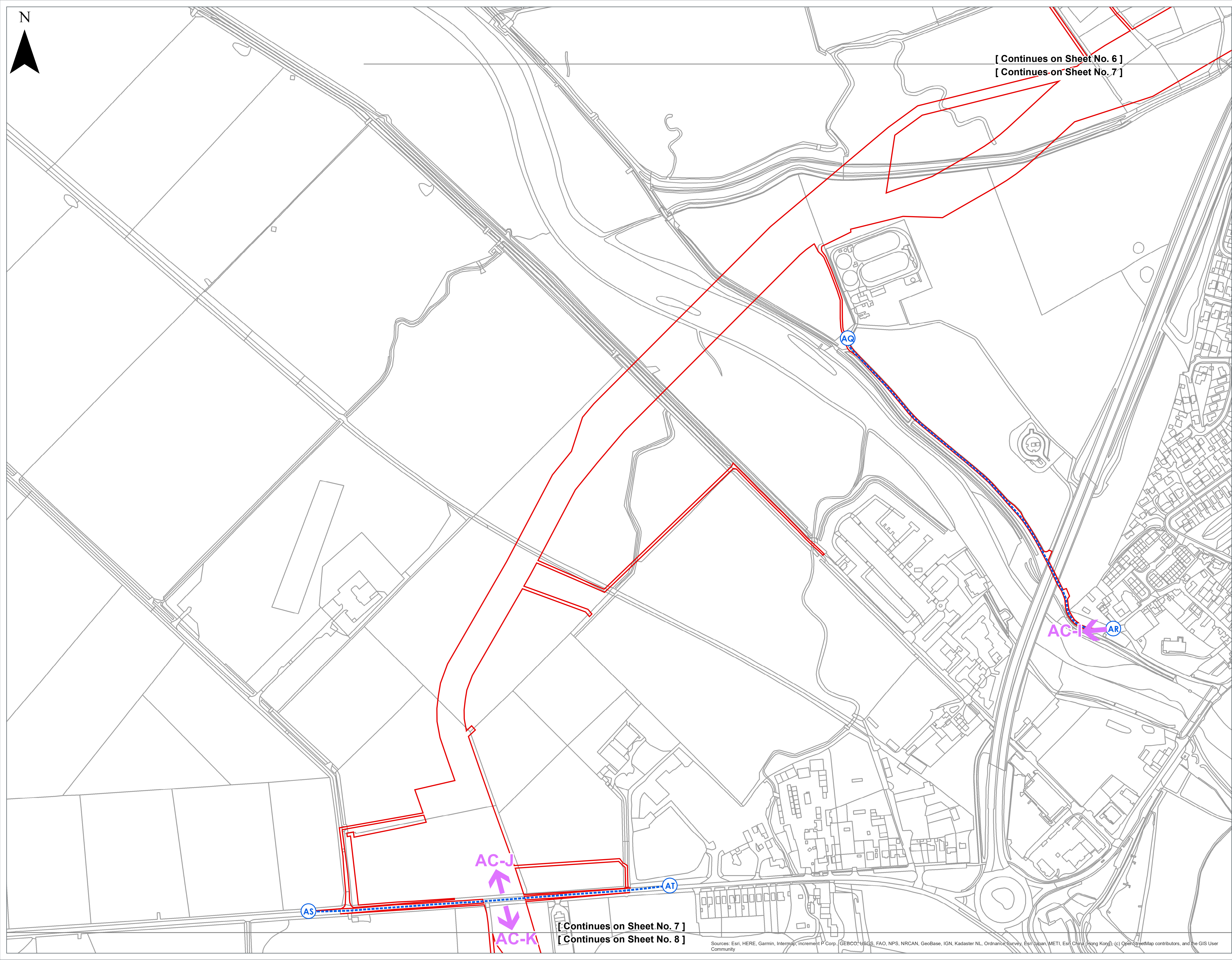
VER	DATE	REMARKS	Drawn	Checked
3	14/04/2022	For Review	IC	PC

DRAWING NUMBER: 004262354-03

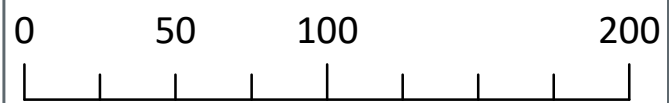
APFP: 5 (2) (k)
Sheet No: 6 of 11

SCALE: 1:2,500 PLOT SIZE: A1 DATUM: OSGB 1936 PROJECTION: BNG

AWEL Y MÔR
Offshore Wind Farm



- LEGEND
- Order Limits
 - Points referred to in Schedule 4 to the Order
 - Street subject to street works as referred to in Schedule 4 to the Order
 - ➔ Access to Works referred to in Schedule 5 to the Order



Meters

Data Source:
Contains OSNI Low of the Sea data © Crown copyright and database right
Ordnance Survey data © Ordnance Survey Ireland. All rights reserved.
Licence number 0100031673

PROJECT TITLE:
AWEL Y MÔR OFFSHORE WINDFARM

DRAWING TITLE:
Awel y Môr Street Works and Access Plan

VER	DATE	REMARKS	Drawn	Checked
3	14/04/2022	For Review	IC	PC

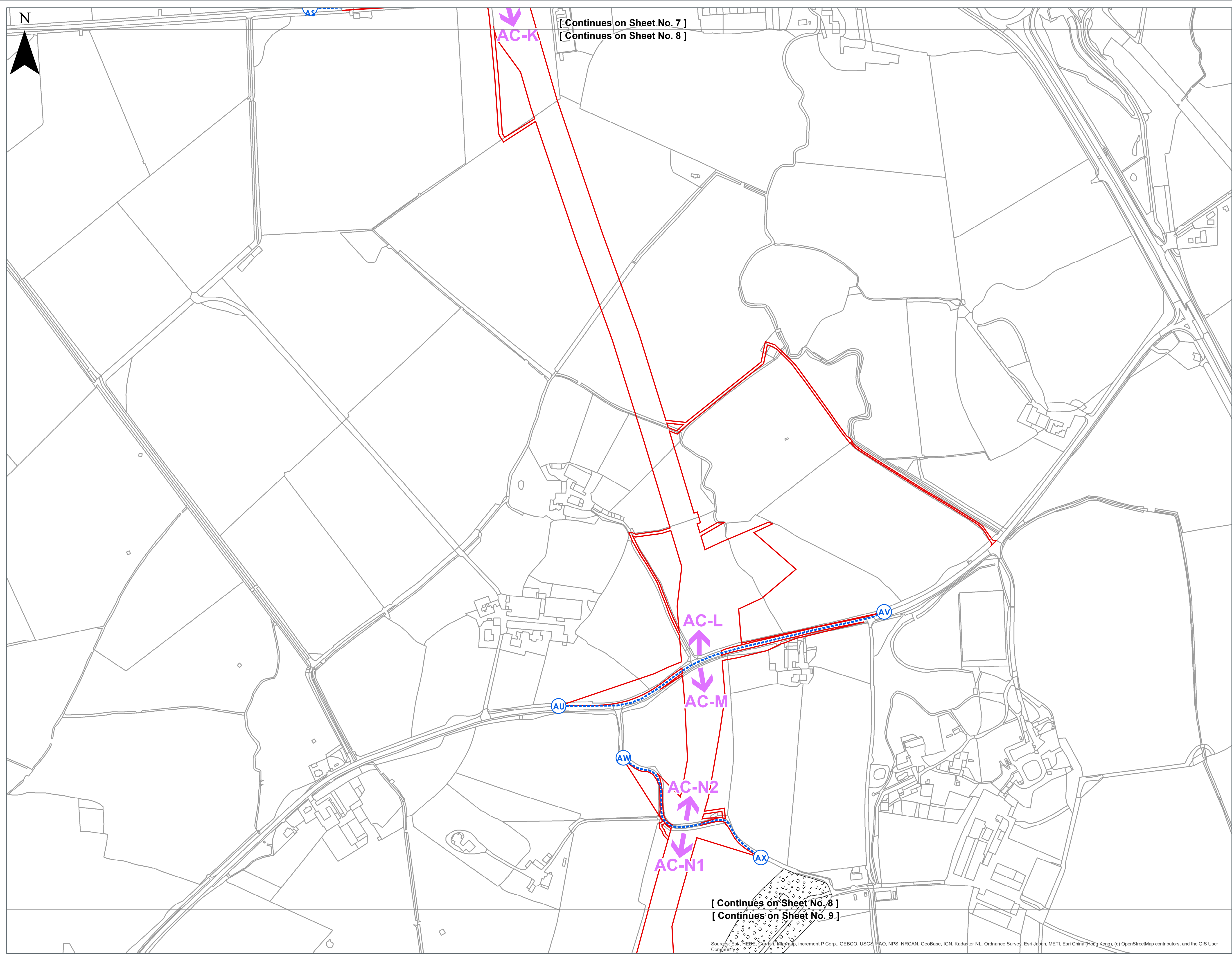
DRAWING NUMBER: **004262354-03**

APFF: 5 (2) (k)
Sheet No: 7 of 11

SCALE: 1:2,500 PLOT SIZE: A1 DATUM: OSGB 1936 PROJECTION: BNG

From Awel y Môr
AWEL Y MÔR
Offshore Wind Farm

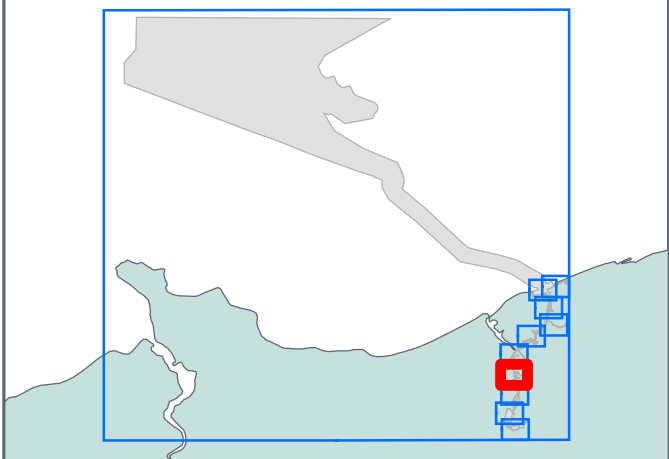
Sources: Esri, HERE, Garmin, Intermap, increment P Corp., GEBCO, USGS, FAO, NPS, NRCAN, GeoBase, IGN, Kadaster NL, Ordnance Survey, Esri Japan, METI, Esri China (Hong Kong), (c) OpenStreetMap contributors, and the GIS User Community



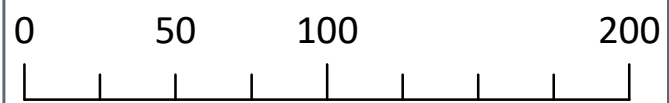
[Continues on Sheet No. 7]
[Continues on Sheet No. 8]

[Continues on Sheet No. 8]
[Continues on Sheet No. 9]

Sources: Esri, HERE, Garmin, Intermap, increment P Corp., GEBCO, USGS, FAO, NPS, NRCAN, GeoBase, IGN, Kadaster NL, Ordnance Survey, Esri Japan, METI, Esri China (Hong Kong), (c) OpenStreetMap contributors, and the GIS User Community



- LEGEND
- Order Limits
 - Points referred to in Schedule 4 to the Order
 - Street subject to street works as referred to in Schedule 4 to the Order
 - ➔ Access to Works referred to in Schedule 5 to the Order
 - Woodland Area



Meters

Data Source:
Contains Ordnance Survey data © Crown copyright and database right
Ordnance Survey data © Ordnance Survey Ireland. All rights reserved.
Licence number 0100031673

PROJECT TITLE:
AWEL Y MÔR OFFSHORE WINDFARM

DRAWING TITLE:
Awel y Môr Street Works and Access Plan

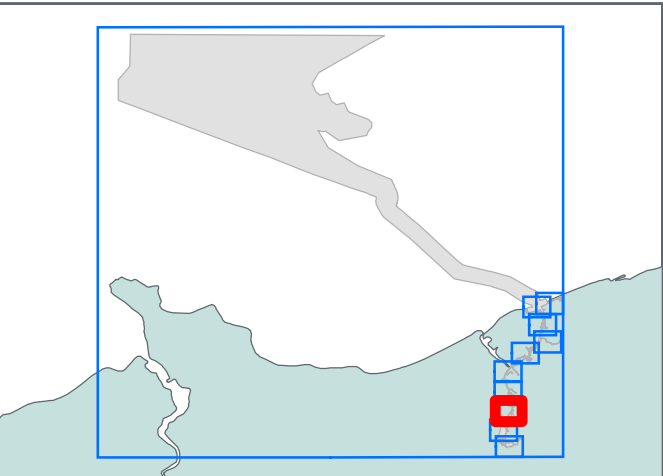
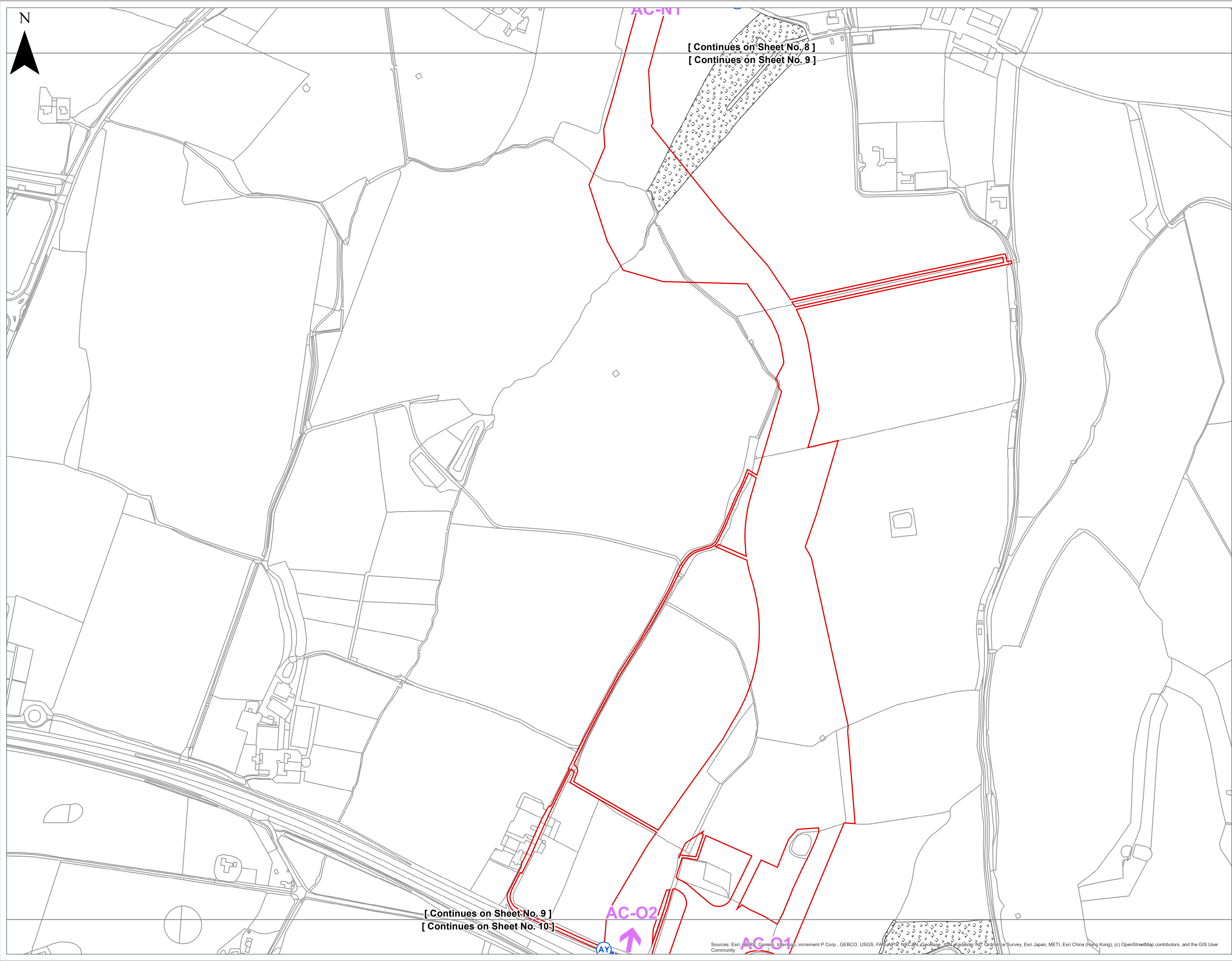
VER	DATE	REMARKS	Drawn	Checked
3	14/04/2022	For Review	IC	PC

DRAWING NUMBER: **004262354-03**

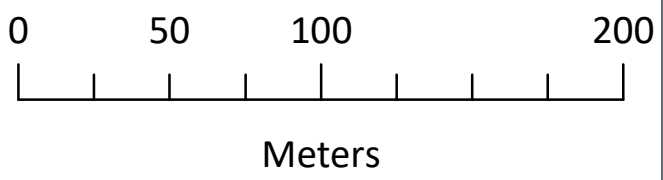
APFP: 5 (2) (k)
Sheet No: 8 of 11

SCALE	PLOT SIZE	DATUM	PROJECTION
1:2,500	A1	OSGB 1936	BNG

AWEL Y MÔR
Offshore Wind Farm



- LEGEND
- Order Limits
 - Points referred to in Schedule 4 to the Order
 - Street subject to street works as referred to in Schedule 4 to the Order
 - ➔ Access to Works referred to in Schedule 5 to the Order
 - Woodland Area



Data Source:
Contains OSNI Low of the Sea data © Crown copyright and database right
Ordnance Survey data © Ordnance Survey Ireland. All rights reserved.
Licence number 0100031673

PROJECT TITLE:
AWEL Y MÔR OFFSHORE WINDFARM

DRAWING TITLE:
Awel y Môr Street Works and Access Plan

VER	DATE	REMARKS	Drawn	Checked
3	14/04/2022	For Review	IC	PC

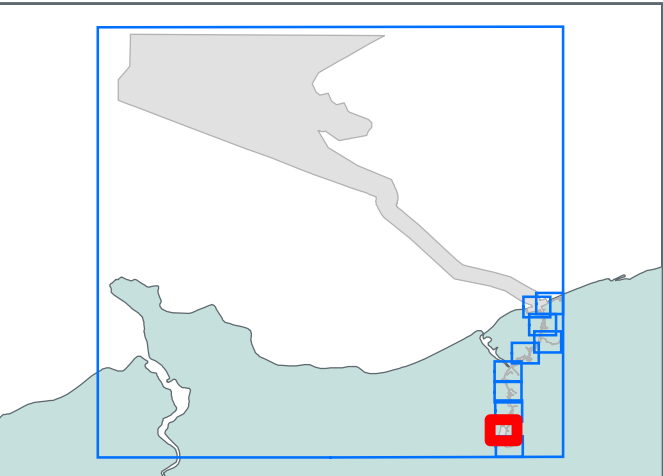
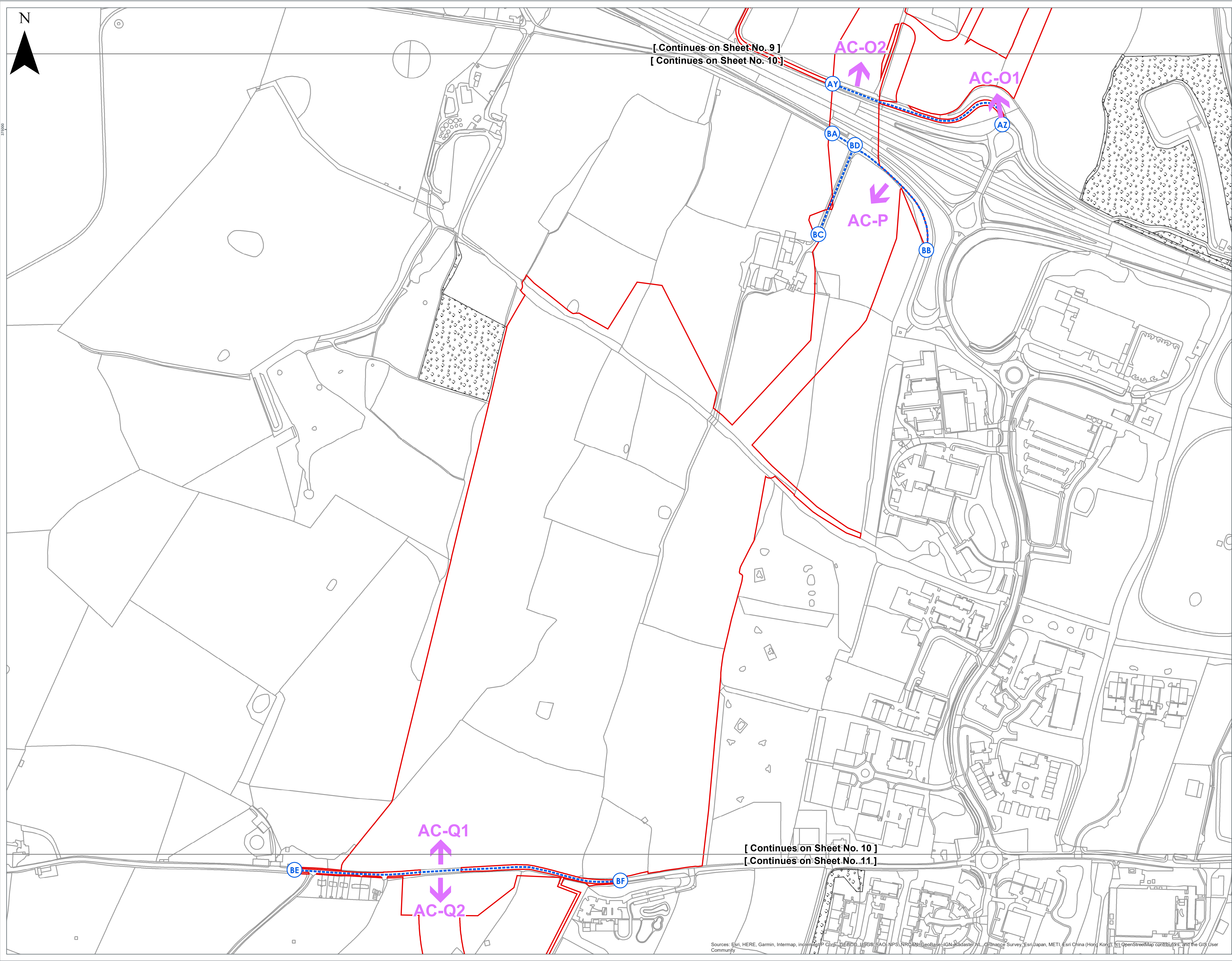
DRAWING NUMBER: **004262354-03**

APFP: 5 (2) (k)
Sheet No: 9 of 11

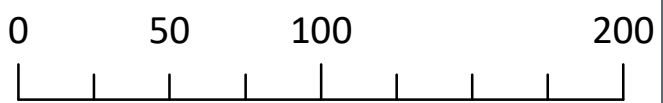
SCALE: 1:2,500	PLOT SIZE: A1	DATUM: OSGB 1936	PROJECTION: BNG
----------------	---------------	------------------	-----------------



Sources: Esri, HERE, Garmin, Intermap, increment P Corp., GEBCO, USGS, FAO, NPS, NRCAN, GeoBase, IGN, Kadaster NL, Ordnance Survey, Esri Japan, METI, Esri China (Hong Kong), (c) OpenStreetMap contributors, and the GIS User Community



- LEGEND
- Order Limits
 - Points referred to in Schedule 4 to the Order
 - Street subject to street works as referred to in Schedule 4 to the Order
 - Access to Works referred to in Schedule 5 to the Order
 - Woodland Area



Meters

Data Source:
Contains Ordnance Survey data © Crown copyright and database right.
Contains Ordnance Survey data © Ordnance Survey Ireland. All rights reserved.
Licence number 0100031673

PROJECT TITLE:
AWEL Y MÔR OFFSHORE WINDFARM

DRAWING TITLE:
Awel y Môr Street Works and Access Plan

VER	DATE	REMARKS	Drawn	Checked
3	14/04/2022	For Review	IC	PC

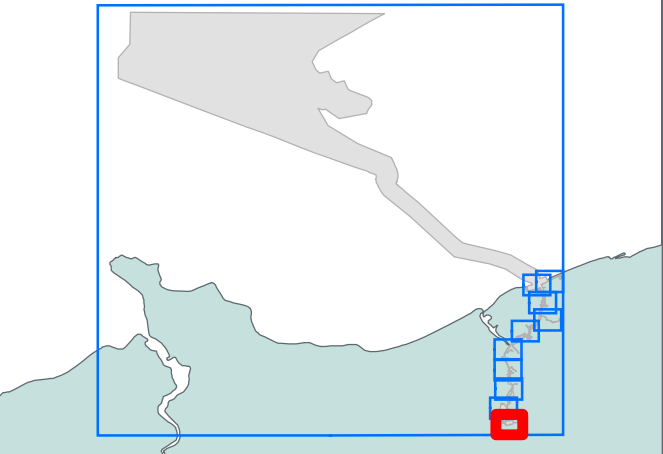
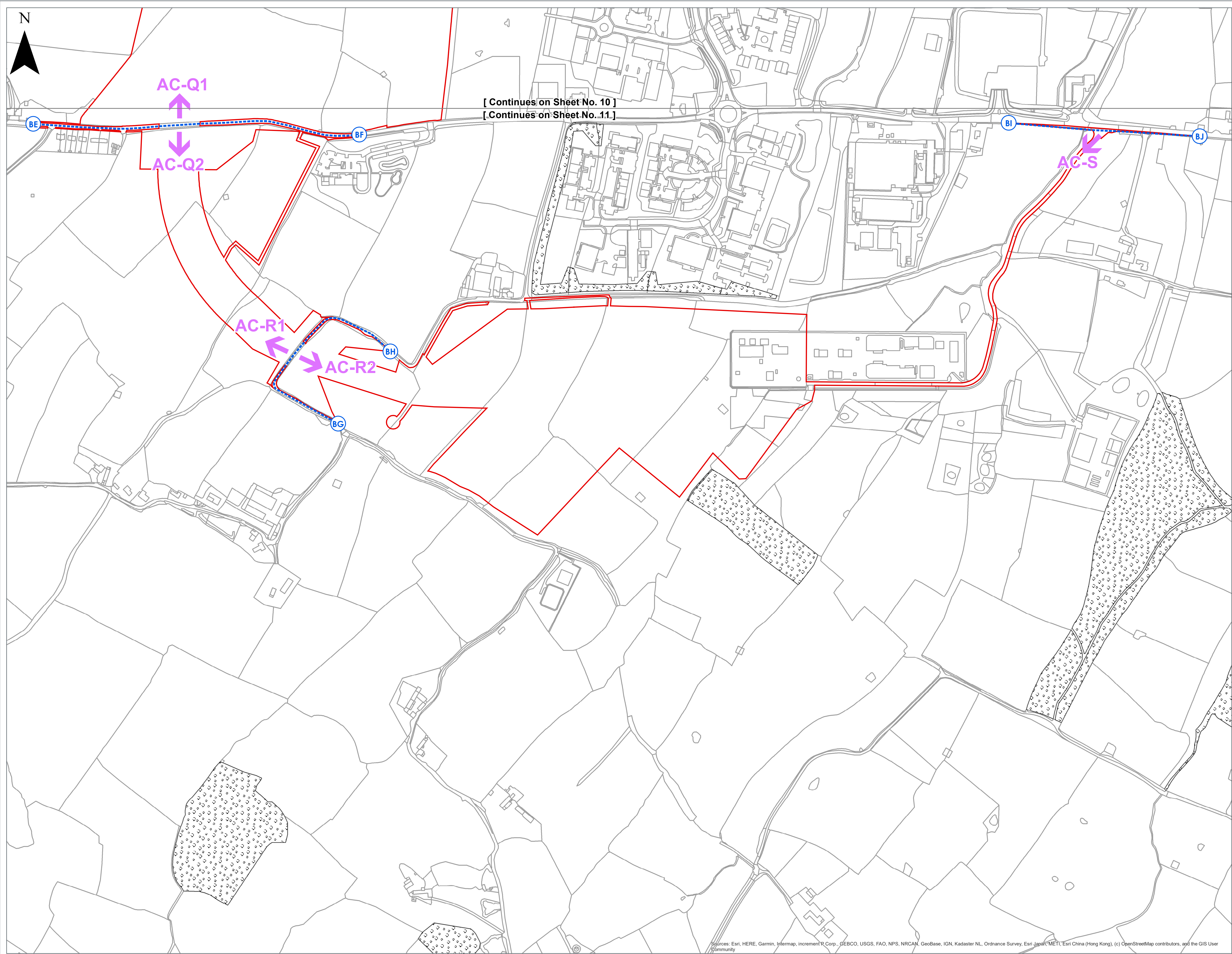
DRAWING NUMBER: **004262354-03**

APFP: 5 (2) (k)
Sheet No: 10 of 11

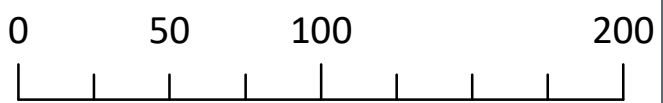
SCALE: 1:2,500 PLOT SIZE: A1 DATUM: OSGB 1936 PROJECTION: BNG



Sources: Esri, HERE, Garmin, Intermap, increment P Corp., GEBCO, USGS, FAO, NPS, NRCAN, Geobase, IGN, Kadaster NL, Ordnance Survey, Esri Japan, METI, Esri China (Hong Kong), Swisstopo, Mapbox, OpenStreetMap contributors, and the GIS User Community



- LEGEND
- Order Limits
 - Points referred to in Schedule 4 to the Order
 - Street subject to street works as referred to in Schedule 4 to the Order
 - ➔ Access to Works referred to in Schedule 5 to the Order
 - Woodland Area



Meters

Data Source:
Contains OSNI Low of the Sea data © Crown copyright and database right
Ordnance Survey data © Ordnance Survey Ireland. All rights reserved.
Licence number 0100031673

PROJECT TITLE:
AWEL Y MÔR OFFSHORE WINDFARM

DRAWING TITLE:
Awel y Môr Street Works and Access Plan

VER	DATE	REMARKS	Drawn	Checked
3	14/04/2022	For Review	IC	PC

DRAWING NUMBER: **004262354-03**

APFP: 5 (2) (k)
Sheet No: 11 of 11

SCALE: 1:2,500 PLOT SIZE: A1 DATUM: OSGB 1936 PROJECTION: BNG

From Wylf Adfaeth
AWEL Y MÔR
Offshore Wind Farm

Sources: Esri, HERE, Garmin, Intermap, increment P Corp., GEBCO, USGS, FAO, NPS, NRCAN, GeoBase, IGN, Kadaster NL, Ordnance Survey, Esri Japan, METI, Esri China (Hong Kong), (c) OpenStreetMap contributors, and the GIS User Community



RWE Renewables UK
Swindon Limited

Windmill Hill Business Park
Whitehill Way
Swindon
Wiltshire SN5 6PB
T +44 (0)8456 720 090
www.rwe.com

Registered office:
RWE Renewables UK
Swindon Limited
Windmill Hill Business Park
Whitehill Way
Swindon