



Awel y Môr Offshore Wind Farm

Category 6: Environmental Statement

**Volume 6, Annex 10.5: SLVIA
Visualisations - Figure 54
(ViewPoint 27 - Point of Ayr)**

Date: April 2022

Revision: A



REVISION	DATE	STATUS/ REASON FOR ISSUE	AUTHOR:	CHECKED BY:	APPROVED BY:
A	April 2022	ES	OPEN	SLR/GoBe	RWE

[REDACTED]

RWE Renewables UK
Swindon Limited

Windmill Hill Business Park
Whitehill Way
Swindon
Wiltshire SN5 6PB

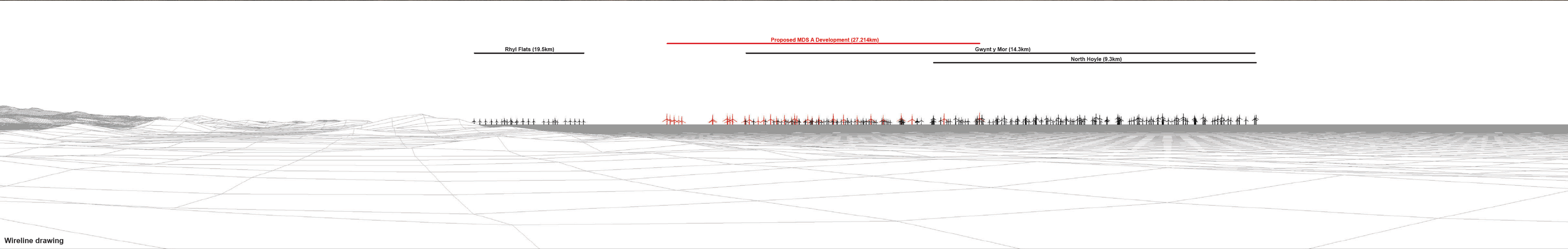
[REDACTED]
[REDACTED]

Registered office:
RWE Renewables UK
Swindon Limited
Windmill Hill Business Park
Whitehill Way
Swindon



Baseline photograph

This image provides landscape and visual context only




Wireline drawing



Baseline photograph

This image provides landscape and visual context only



Wireline drawing




Baseline photograph

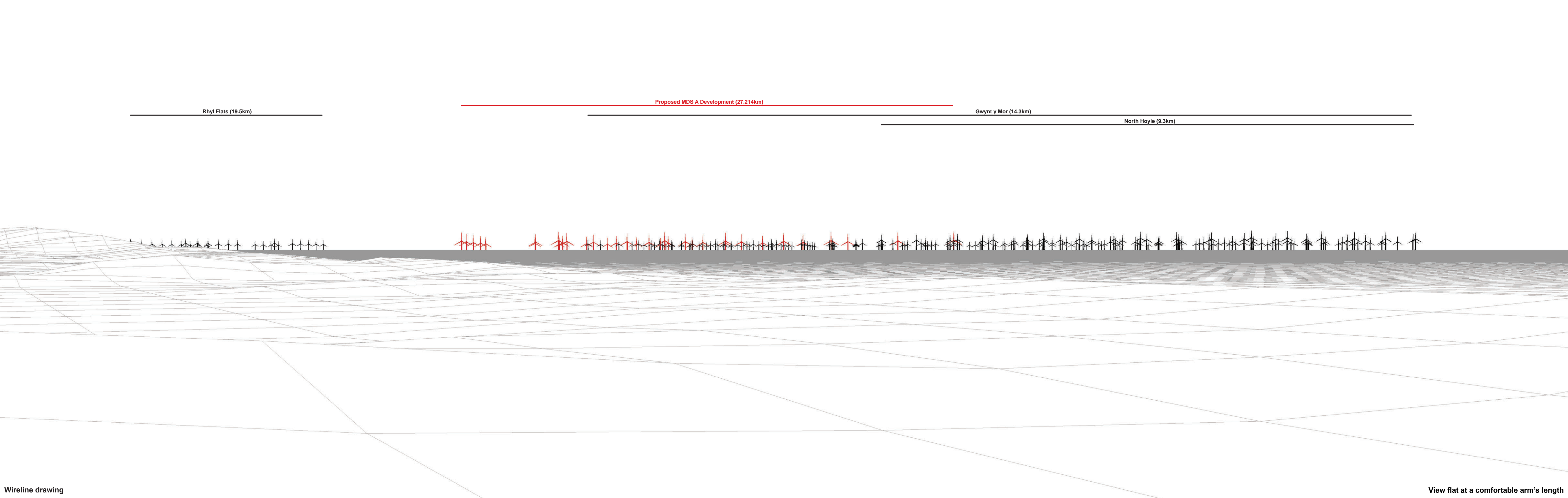
This image provides landscape and visual context only

Port of Liverpool (22.5km)

Kingspan (11.4km)



Wireline drawing





Photomontage: Proposed MDS A Development

View flat at a comfortable arm's length

OS reference:	312206 E 385074 N	Horizontal field of view:	53.5° (planar projection)	Camera:	Canon EOS 5D MK11	Figure: 54f
Eye level:	9.3 mAOD	Principal distance:	812.5 mm	Lens:	Canon EF 50mm f/1.4	Viewpoint 27: Point of Ayr
Direction of view:	298°	Paper size:	841 x 297 mm (half A1)	Camera height:	1.5 m	Awel y Môr Offshore Wind Farm
Nearest turbine:	27.214 km	Correct printed image size:	820 x 260 mm	Date and time:	16.04.2021 11:21	© Crown copyright. All rights reserved (2021). Licence number 0100031673



RWE Renewables UK
Swindon Limited

Windmill Hill Business Park
Whitehill Way
Swindon
Wiltshire SN5 6PB

Registered office:
RWE Renewables UK
Swindon Limited
Windmill Hill Business Park
Whitehill Way
Swindon