



# Awel y Môr Offshore Wind Farm

## Category 6: Environmental Statement

### Volume 6, Annex 10.5: SLVIA Visualisations - Figure 71 (ViewPoint 44 - Beaumaris Castle)

**Date: April 2022**

**Revision: A**

Application Reference: 6.6.10.5.44

Pursuant to: APFP Regulation 5(2)(a)



REVISION	DATE	STATUS/ REASON FOR ISSUE	AUTHOR:	CHECKED BY:	APPROVED BY:
A	April 2022	ES	OPEN	SLR/GoBe	RWE

[REDACTED]

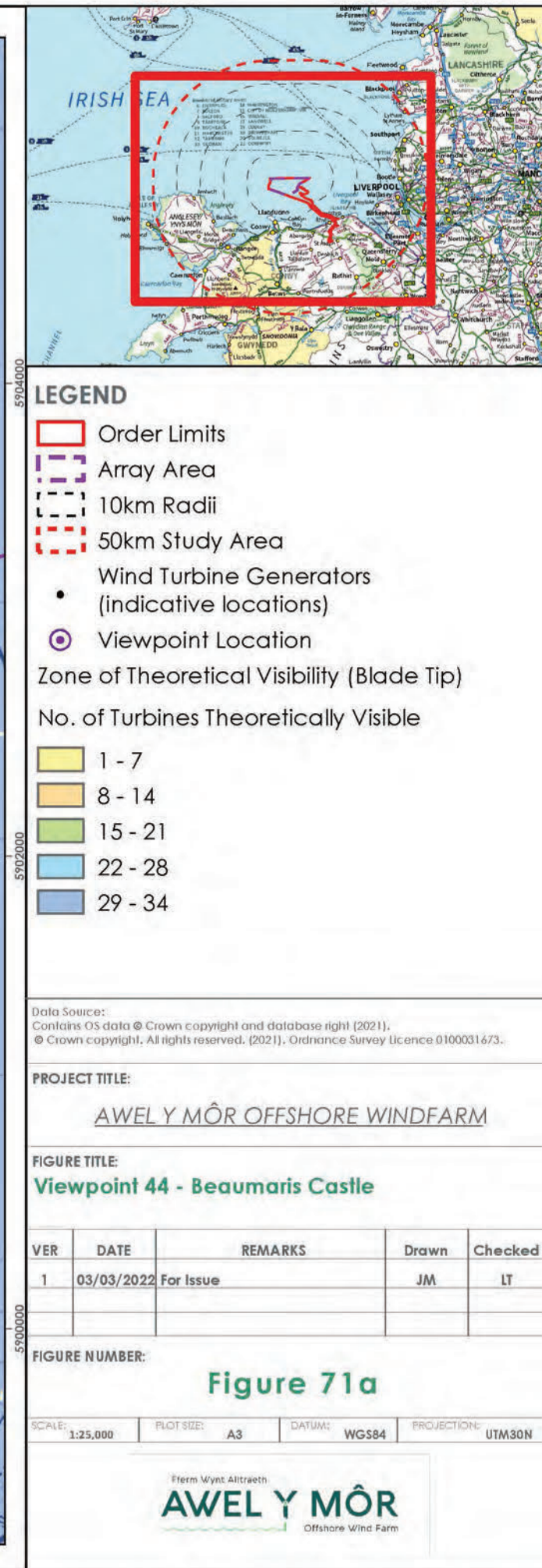
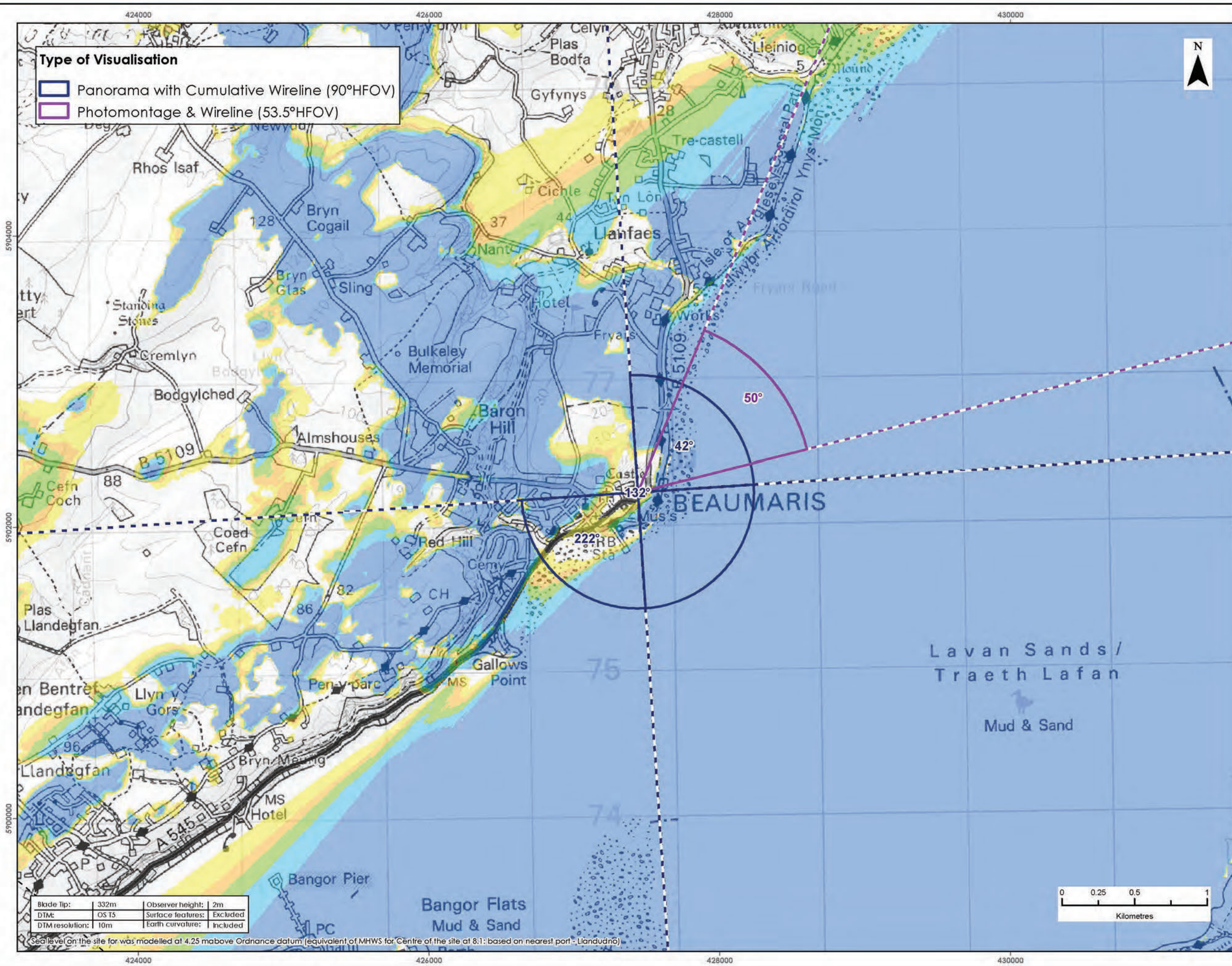
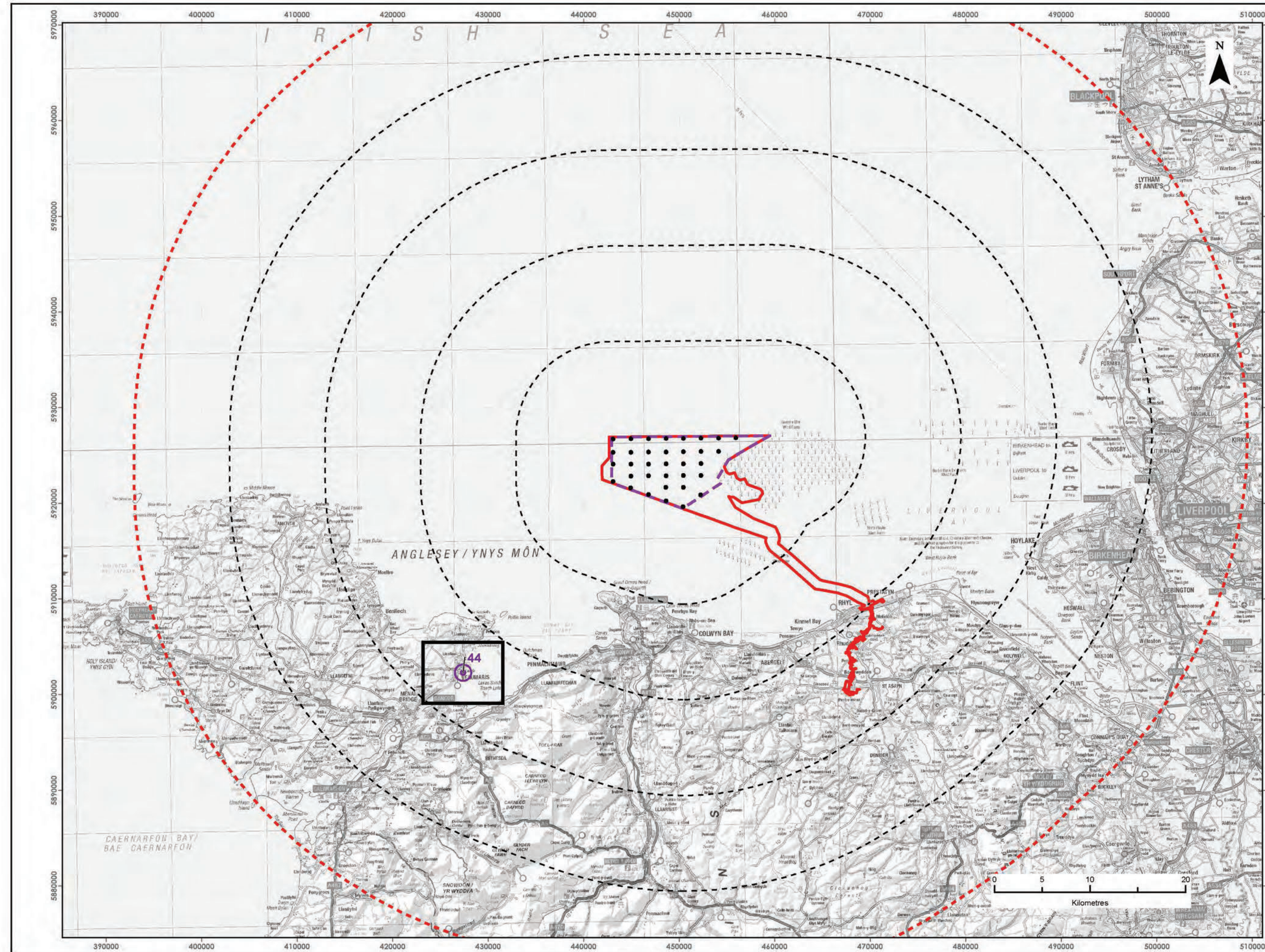
RWE Renewables UK  
Swindon Limited

Windmill Hill Business Park  
Whitehill Way  
Swindon  
Wiltshire SN5 6PB

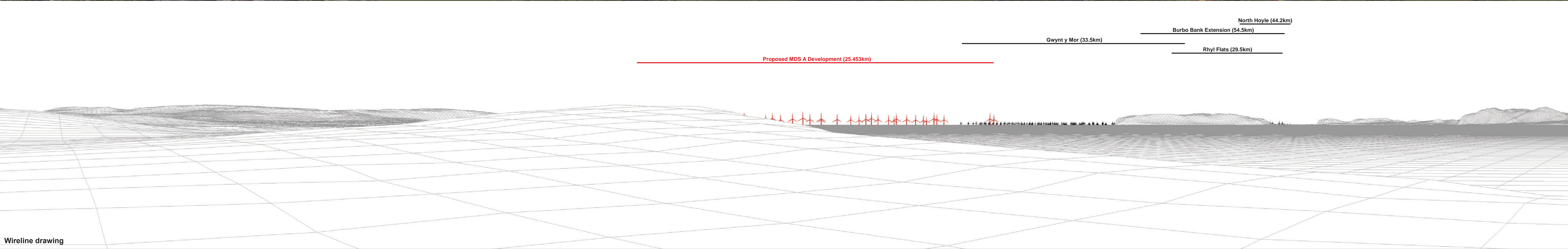
[REDACTED]  
[REDACTED]

Registered office:  
RWE Renewables UK  
Swindon Limited  
Windmill Hill Business Park  
Whitehill Way  
Swindon











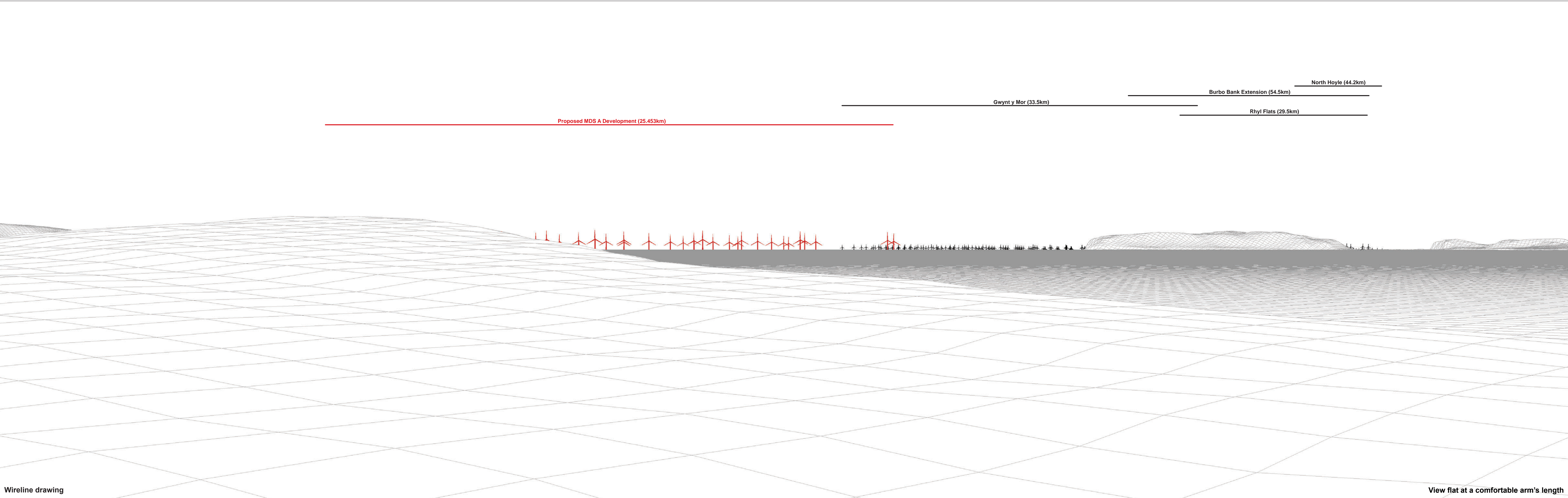
















Photomontage: Proposed MDS A Development (operational turbines have been montaged in this view)

View flat at a comfortable arm's length


OS reference:	260755 E 376228 N	Horizontal field of view:	53.5° (planar projection)	Camera:	Canon EOS 6D	Figure: 71f
Eye level:	16.6 mAOD	Principal distance:	812.5 mm	Lens:	Canon EF 50mm f/1.4	Viewpoint 44: Beaumaris Castle
Direction of view:	50°	Paper size:	841 x 297 mm (half A1)	Camera height:	12.5 m	Awel y Môr Offshore Wind Farm
Nearest turbine:	25.453 km	Correct printed image size:	820 x 260 mm	Date and time:	12.05.2021 14:55	© Crown copyright. All rights reserved (2021). Licence number 0100031673





RWE Renewables UK  
Swindon Limited

Windmill Hill Business Park  
Whitehill Way  
Swindon  
Wiltshire SN5 6PB



Registered office:  
RWE Renewables UK  
Swindon Limited  
Windmill Hill Business Park  
Whitehill Way  
Swindon