



# Awel y Môr Offshore Wind Farm

## Category 6: Environmental Statement

**Volume 6, Annex 10.5: SLVIA  
Visualisations - Figure 82  
(ViewPoint 59 - Llandundo  
Promenade - Lifeboat Slipway)**

**Date: April 2022**

**Revision: A**

Application Reference: 6.6.10.5.55

Pursuant to: APFP Regulation 5(2)(a)



REVISION	DATE	STATUS/ REASON FOR ISSUE	AUTHOR:	CHECKED BY:	APPROVED BY:
A	April 2022	ES	OPEN	SLR/GoBe	RWE

[REDACTED]

RWE Renewables UK  
Swindon Limited

Windmill Hill Business Park  
Whitehill Way  
Swindon  
Wiltshire SN5 6PB

[REDACTED]  
[REDACTED]

Registered office:  
RWE Renewables UK  
Swindon Limited  
Windmill Hill Business Park  
Whitehill Way  
Swindon










Baseline photograph

This image provides landscape and visual context only




Wireline drawing






Baseline photograph

This image provides landscape and visual context only



Wireline drawing









Photomontage: Proposed MDS A Development

View flat at a comfortable arm's length


OS reference:	278264 E 382555 N	Horizontal field of view:	53.5° (planar projection)	Camera:	Canon EOS 5D MK11	Figure: 82e
Eye level:	5.2 mAOD	Principal distance:	812.5 mm	Lens:	Canon EF 50mm f/1.4	Viewpoint 59: Llandundo promenade - lifeboat slipway
Direction of view:	34°	Paper size:	841 x 297 mm (half A1)	Camera height:	1.5 m	Awel y Môr Offshore Wind Farm
Nearest turbine:	12.051 km	Correct printed image size:	820 x 260 mm	Date and time:	16.04.2021 18:06	© Crown copyright. All rights reserved (2021). Licence number 0100031673





RWE Renewables UK  
Swindon Limited

Windmill Hill Business Park  
Whitehill Way  
Swindon  
Wiltshire SN5 6PB



Registered office:  
RWE Renewables UK  
Swindon Limited  
Windmill Hill Business Park  
Whitehill Way  
Swindon