



Awel y Môr Offshore Wind Farm

Category 6: Environmental Statement

Volume 6, Annex 10.5: SLVIA Visualisations - Figure 83 (ViewPoint 60 - Foel Lus)

Date: April 2022

Revision: A

Application Reference: 6.6.10.5.56

Pursuant to: APFP Regulation 5(2)(a)



REVISION	DATE	STATUS/ REASON FOR ISSUE	AUTHOR:	CHECKED BY:	APPROVED BY:
A	April 2022	ES	OPEN	SLR/GoBe	RWE

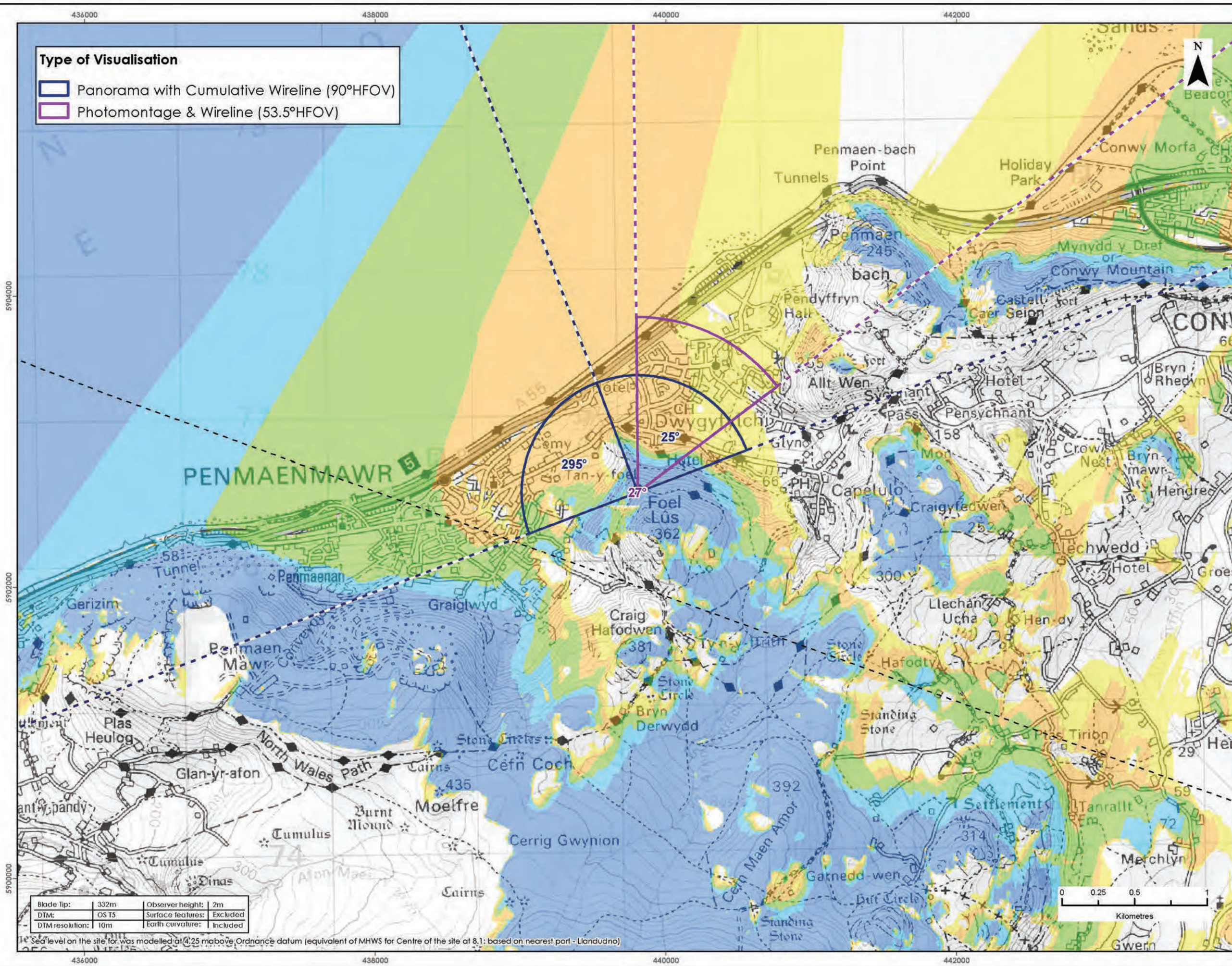
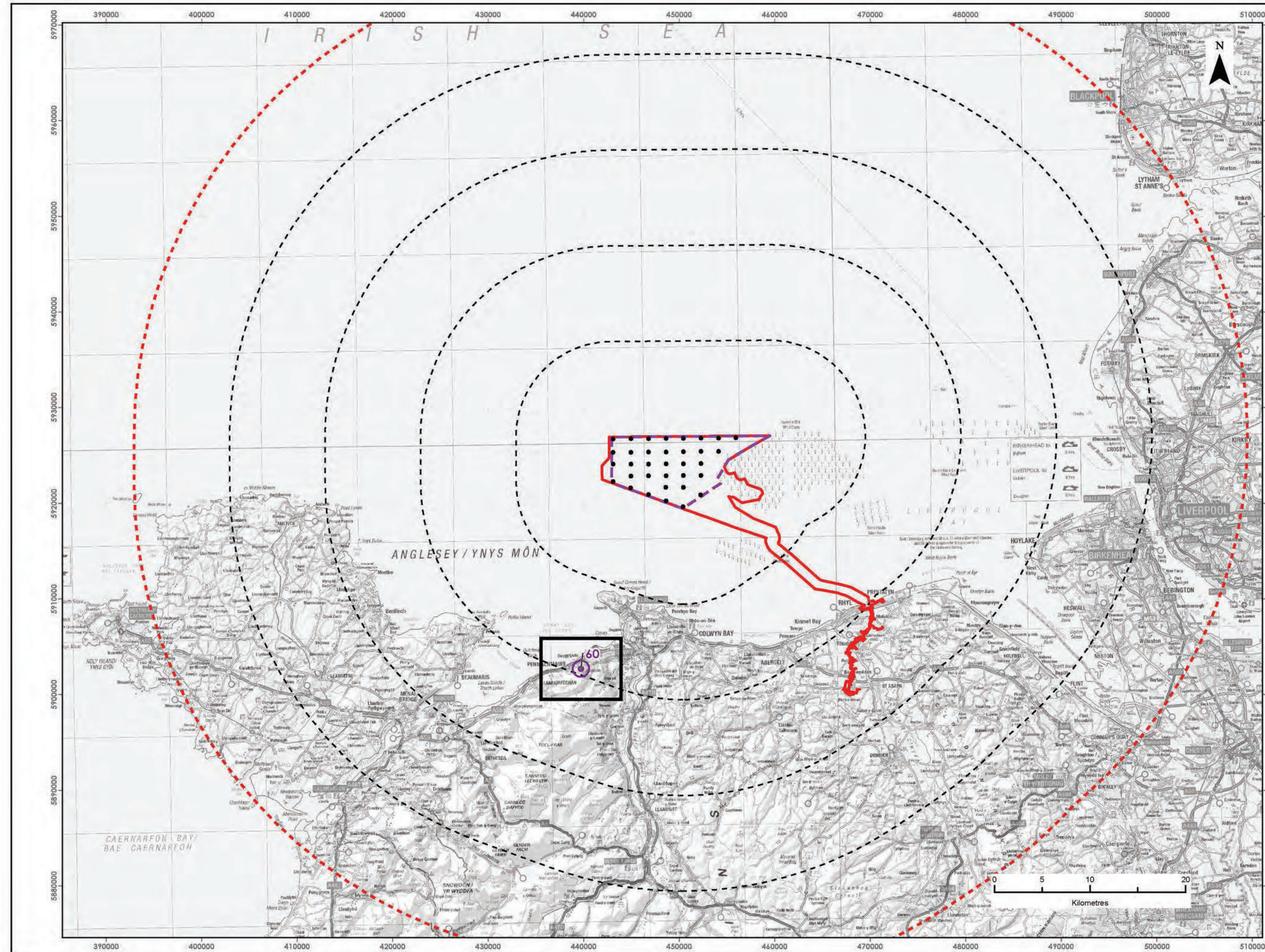
[REDACTED]

RWE Renewables UK
Swindon Limited

Windmill Hill Business Park
Whitehill Way
Swindon
Wiltshire SN5 6PB

[REDACTED]
[REDACTED]

Registered office:
RWE Renewables UK
Swindon Limited
Windmill Hill Business Park
Whitehill Way
Swindon



LEGEND

- Order Limits
- Array Area
- 10km Radii
- 50km Study Area
- Wind Turbine Generators (indicative locations)
- Viewpoint Location
- Zone of Theoretical Visibility (Blade Tip)
- No. of Turbines Theoretically Visible

No. of Turbines Theoretically Visible
1 - 7
8 - 14
15 - 21
22 - 28
29 - 34

Data Sources:
Contains OS data © Crown copyright and database right (2021).
© Crown copyright. All rights reserved. (2021). Ordnance Survey Licence 0100031673.

PROJECT TITLE:
AWEL Y MÔR OFFSHORE WINDFARM

FIGURE TITLE:
Viewpoint 60 - Foel Lus

VER	DATE	REMARKS	Drawn	Checked
1	03/03/2022	For Issue	JM	LT

FIGURE NUMBER:
Figure 83a


SCALE: 1:25,000
PLOT SIZE: A3
DATUM: WGS84
PROJECTION: UTM30N

Term Wylt Allraeth
AWEL Y MÔR
Offshore Wind Farm



Baseline photograph

This image provides landscape and visual context only




Wireline drawing




Baseline photograph

This image provides landscape and visual context only



Wireline drawing






Photomontage: Proposed MDS A Development

View list at a comfortable arm's length

OS reference:	273132 E 376469 N	Horizontal field of view:	53.5° (planar projection)	Camera:	Canon EOS 6D	Figure: 83e
Eye level:	245.2 mAOD	Principal distance:	812.5 mm	Lens:	Canon EF 50mm f/1.4	Viewpoint 60: Foel Lus
Direction of view:	27°	Paper size:	841 x 297 mm (half A1)	Camera height:	1.5 m	Awel y Môr Offshore Wind Farm
Nearest turbine:	19.559 km	Correct printed image size:	820 x 260 mm	Date and time:	30.03.2021 18:56	<small>© Crown copyright. All rights reserved (2021). Licence number 0100031673</small>





Photomontage: Proposed MDS B Development


View list at a comfortable arm's length

OS reference:	273132 E 376469 N	Horizontal field of view:	53.5° (planar projection)	Camera:	Canon EOS 6D	Figure: 83g
Eye level:	245.2 mAOD	Principal distance:	812.5 mm	Lens:	Canon EF 50mm f/1.4	Viewpoint 60: Foel Lus
Direction of view:	27°	Paper size:	841 x 297 mm (half A1)	Camera height:	1.5 m	Awel y Môr Offshore Wind Farm
Nearest turbine:	19.534 km	Correct printed image size:	820 x 260 mm	Date and time:	30.03.2021 18:56	© Crown copyright. All rights reserved (2021). Licence number 0100031673



RWE Renewables UK
Swindon Limited

Windmill Hill Business Park
Whitehill Way
Swindon
Wiltshire SN5 6PB



Registered office:
RWE Renewables UK
Swindon Limited
Windmill Hill Business Park
Whitehill Way
Swindon