

- Legend**
- Site Location and Order Limits
 - Existing Landscape Elements and Other Features
 - Landscape Features*
 - Watercourse
 - Areas of Archeological Interest
 - Existing Infrastructure and Other Features
 - Transmission Line
 - Public Highway
 - Public Access**
 - Proposed Landscape and Other Features
 - New Planting / Areas for Enhancement***
 - Skylark Plot
 - Proposed Infrastructure and Land Use Features
 - Fence
 - Indicative Maintenance Roads
 - Solar Panels and Conservation Grazing Areas
 - Indicative 33kV Crossing Route
 - PCS Units
 - Bat corridor 25m


* Landscape Features including: Ancient Woodland, Mature Woodland / Scrub, Hedgerow, Existing Tree, Veteran Tree, Group of Trees and Young Woodland

** Public Access including: Public Rights of Way, Footbridge and Permissive Path

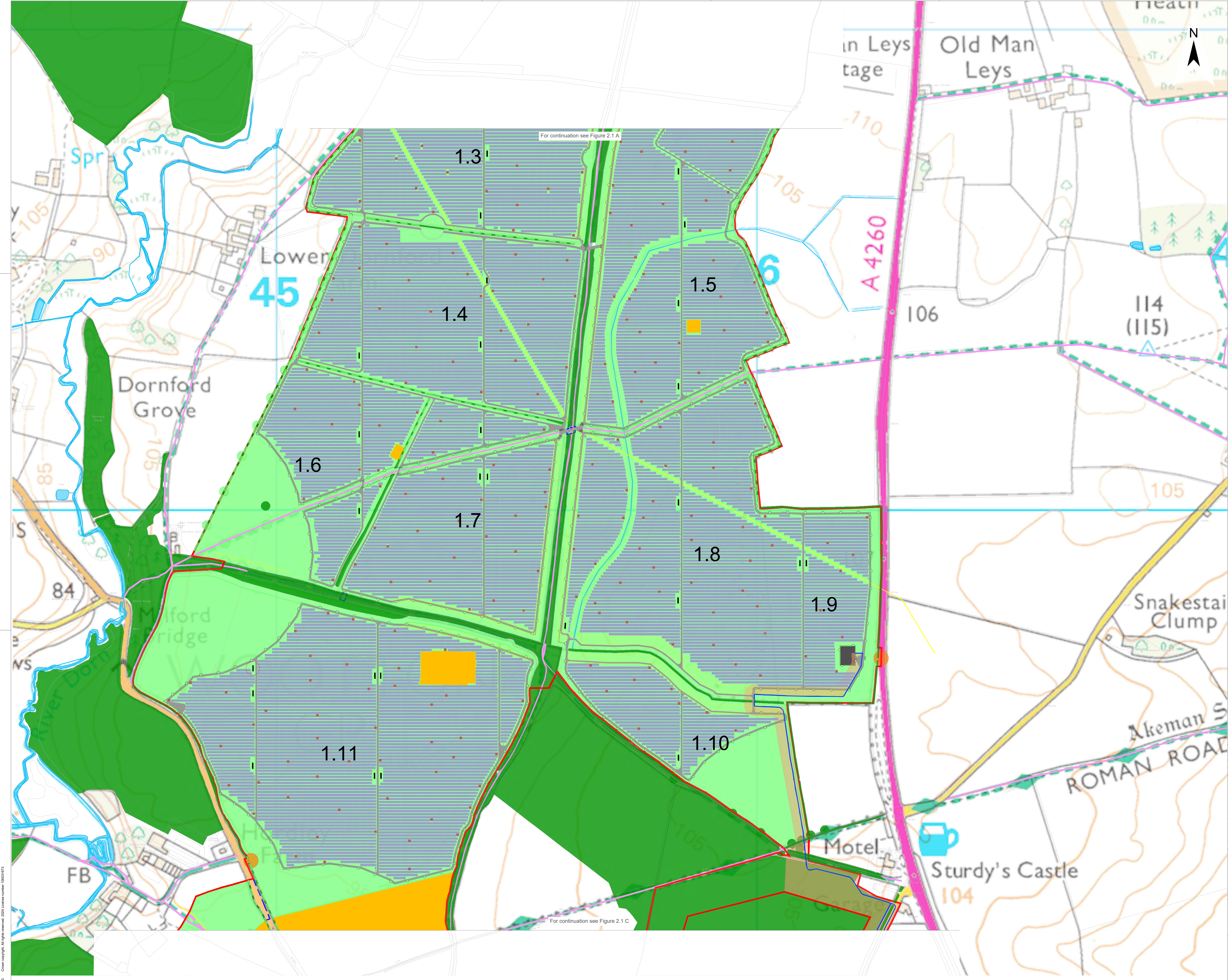
*** New Planting / Areas for Enhancement including: Grassland, Improved Grassland, New and Reinforced Hedgerow, Bat Corridor, New Woodland and other Tree Planting

4: SoS Request for Information 1
 3: Deadline 7
 2: Change Request 2
 1: s51 Response
 A: DCO Submission

Project		Status				
Botley West Solar Farm		Illustrative				
Id.	Changes	Date	Name	Date	Name	
4	Revised	09.06.2026	M.Thom	Edit	09.06.2026	M.Thom
3	Revised	10.11.2025	V.Guskova	Check	09.06.2026	H.Trabelsi
2	Revised	12.09.2025	V.Guskova			
1	Revised	31.01.2025	V.Guskova			
A	Created	31.10.2024	K. Lueken	Drawing No	EN010147/APP/8.2 Rev.4	



Scale: 1:2500 at A0
 Title: **Illustrative Masterplan**
Figure 2.1A
 Northern Site Area 1 of 3



Legend

- Site Location and Order Limits
- Existing Landscape Elements and Other Features
- Landscape Features *
- Watercourse
- Areas of Archeological Interest
- Existing Infrastructure and Other Features
- Transmission Line
- Public Highway
- Public Access **
- Proposed Landscape and Other Features
- New Planting / Areas for Enhancement ***
- Skylark Plot
- Proposed Infrastructure and Land Use Features
- New Public Access ****
- Fence
- Indicative Maintenance Roads
- Indicative Vehicular Access
- Solar Panels and Conservation Grazing Areas
- Indicative 33kV Crossing Route
- Indicative 275kV Cable Route
- 275kV Cable Corridor
- PCS Units
- PCS Units (Changed location)
- Project Substation
- Bat corridor 25m

* Landscape Features including: Ancient Woodland, Mature Woodland / Scrub, Hedgerow, Existing Tree, Veteran Tree, Group of Trees and Young Woodland

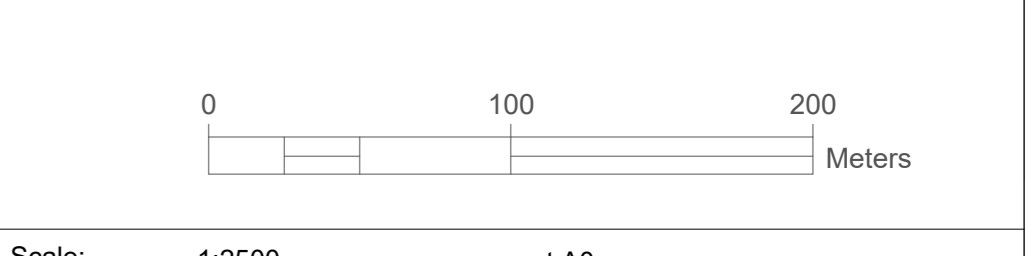
** Public Access including: Public Rights of Way, Footbridge and Permissive Path

*** New Planting / Areas for Enhancement including: Grassland, Improved Grassland, New and Reinforced Hedgerow, Bat Corridor, New Woodland and other Tree Planting

**** New Public Access including: Cycle Path and Permissive Path

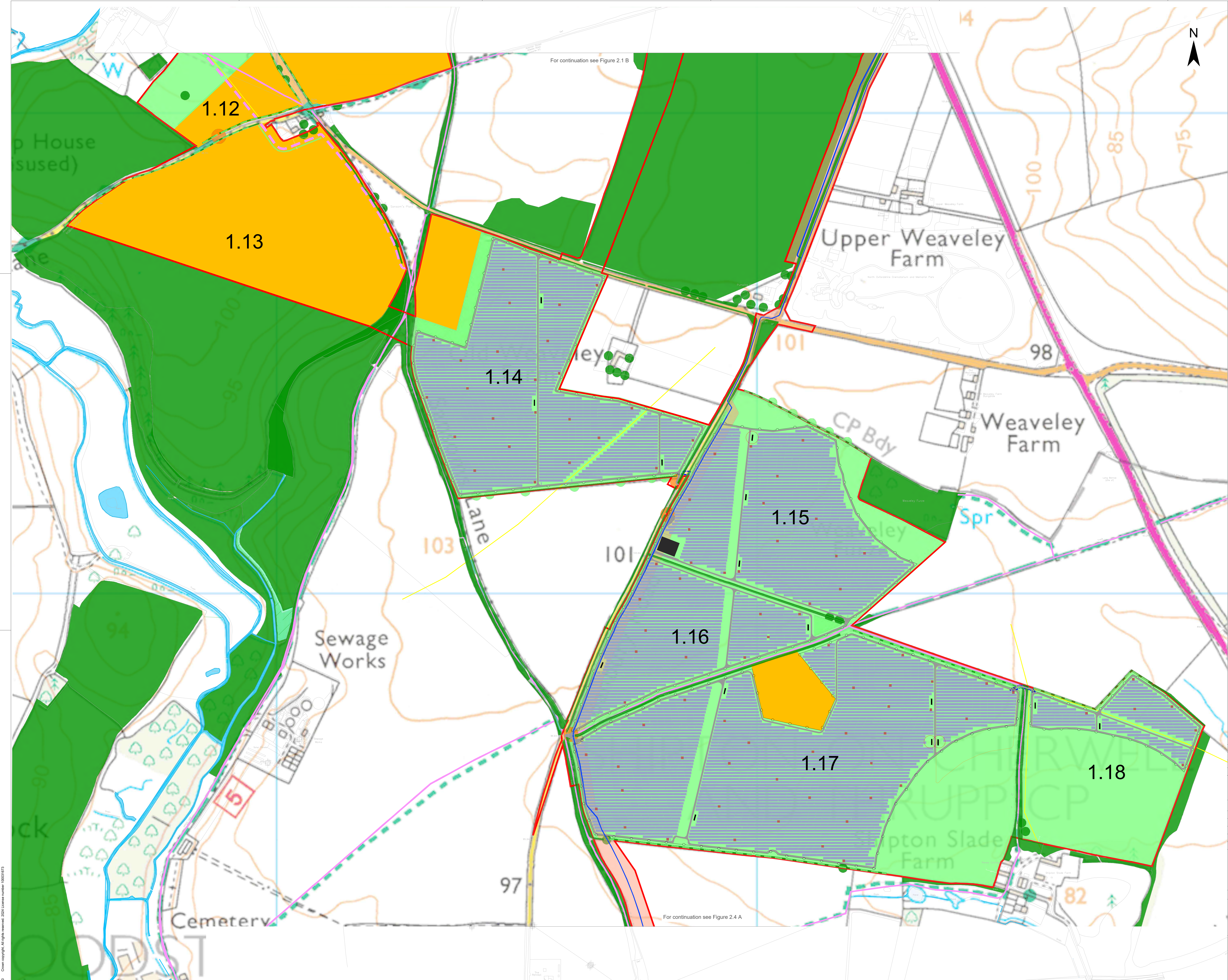
4: SoS Request for Information 1		Status	
3: Deadline 7		Illustrative	
2: Change Request 2			
1: s51 Response			
A: DCO Submission			

Project		Status	
Botley West Solar Farm		Illustrative	
Id.	Changes	Date	Name
4	Revised	09.06.2026	M.Thom
3	Revised	10.11.2025	V.Guskova
2	Revised	12.09.2025	V.Guskova
1	Revised	31.01.2025	V.Guskova
A	Created	31.10.2024	K. Lueken



Scale: 1:2500 at A0

Title: **Illustrative Masterplan**
Figure 2.1B
Northern Site Area 2 of 3



Legend

- Site Location and Order Limits
- Existing Landscape Elements and Other Features
- Landscape Features *
- Watercourse
- Areas of Archeological Interest
- Existing Infrastructure and Other Features
- Transmission Line
- Public Highway
- Public Access **
- Proposed Landscape and Other Features
- New Planting / Areas for Enhancement ***
- Skylark Plot
- Proposed Infrastructure and Land Use Features
- New Public Access ****
- Fence
- Indicative Maintenance Roads
- Indicative Vehicular Access
- Solar Panels and Conservation Grazing Areas
- Indicative 33kV Crossing Route
- Indicative 275kV Cable Route
- 275kV Cable Corridor
- PCS Units
- PCS Units (Changed location)
- Potential for Substation to be removed

* Landscape Features including: Ancient Woodland, Mature Woodland / Scrub, Hedgerow, Existing Tree, Veteran Trees, Group of Trees and Young Woodland

** Public Access including: Public Rights of Way, Footbridge and Permissive Path

*** New Planting / Areas of Enhancement including: Grassland, Improved Grassland, New and Reinforced Hedgerow, Bat Corridor, New Woodland and other Tree Planting

**** New Public Access including: Cycle Path and Permissive Path

4: SoS Request for Information 1
 3: Deadline 7
 2: Change Request 2
 1: s51 Response
 A: DCO Submission

Project		Status
Botley West Solar Farm		Illustrative

Id.	Changes	Date	Name	Edit	Date	Name
4	Revised	09.06.2026	M.Thom	Check	09.06.2026	M.Thom
3	Revised	10.11.2025	V.Guskova	Check	09.06.2026	H.Trabelsi
2	Revised	12.09.2025	V.Guskova			
1	Revised	31.01.2025	V.Guskova			
A	Created	31.10.2024	K. Lueken			

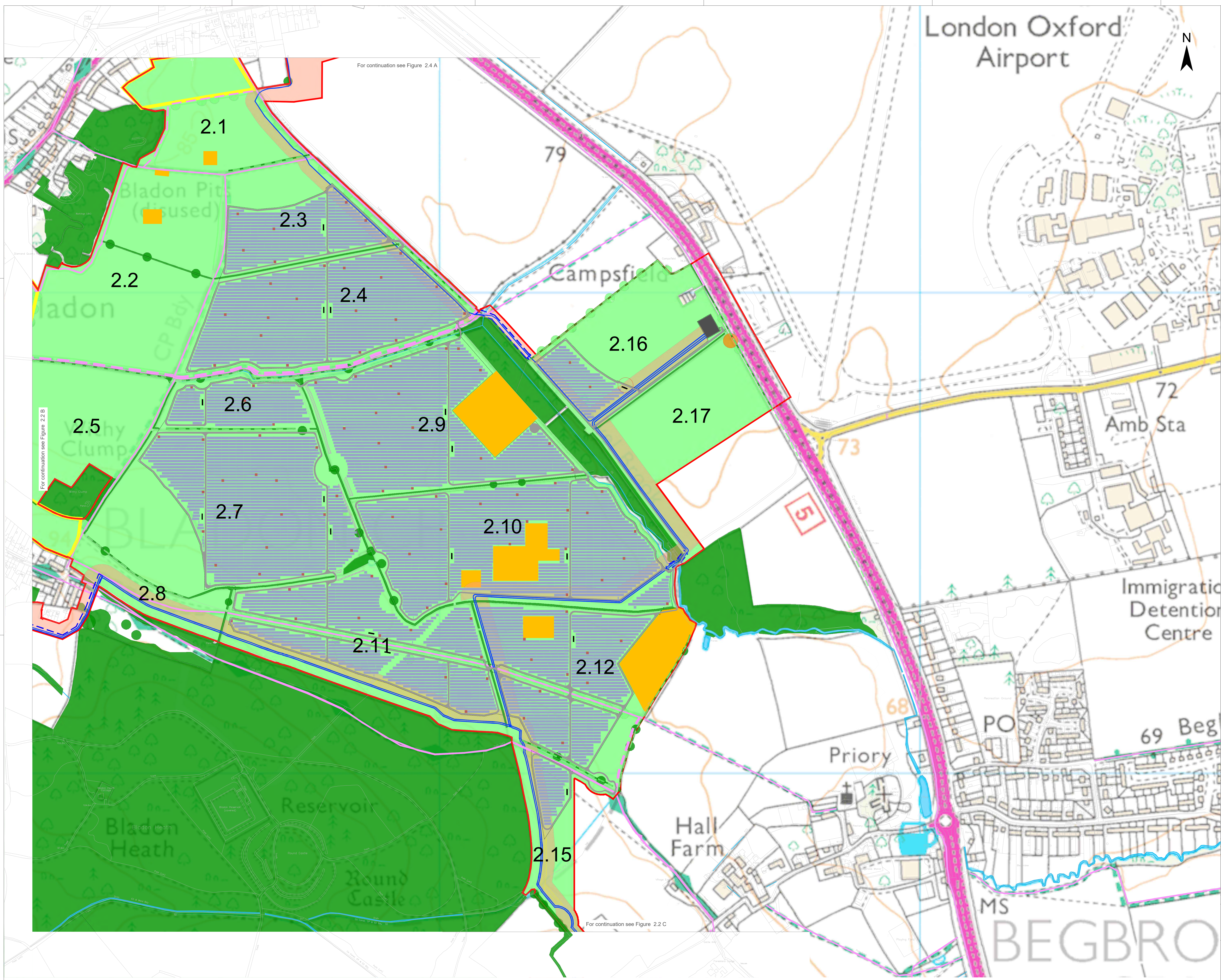
Drawing No EN010147/APP/8.2 Rev.4

0 100 200 Meters

Scale: 1:2500 at A0

Title: **Illustrative Masterplan**
Figure 2.1C
 Northern Site Area 3 of 3

Photovoltaik Development Partners GmbH
 Kurfürstendamm 52
 10707 Berlin, Germany



For continuation see Figure 2.4 A

For continuation see Figure 2.2 B

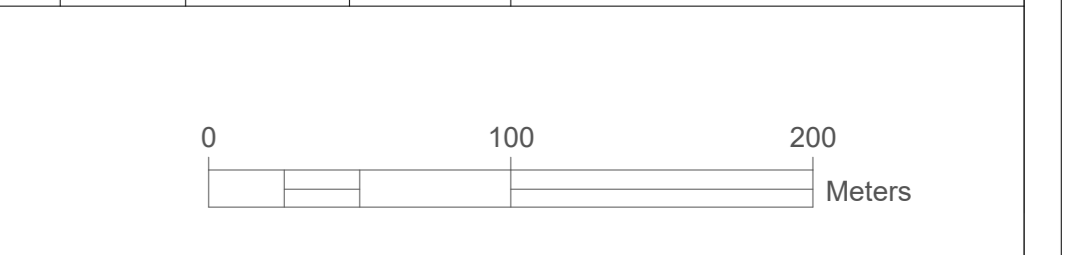
For continuation see Figure 2.2 C

- Legend**
- Site Location and Order Limits
 - Existing Landscape Elements and Other Features
 - Landscape Features *
 - Watercourse
 - Areas of Archeological Interest
 - Existing Infrastructure and Other Features
 - Transmission Line
 - Public Highway
 - Public Access **
 - Proposed Landscape and Other Features
 - New Planting / Areas for Enhancement ***
 - Land Available for Community Food Growing Area
 - Skylark Plot
 - Proposed Infrastructure and Land Use Features
 - New Public Access ****
 - Fence
 - Indicative Maintenance Roads
 - Indicative Vehicular Access
 - Solar Panels and Conservation Grazing Areas
 - Indicative 33kV Crossing Route
 - Indicative 275kV Cable Route
 - 275kV Cable Corridor
 - PCS Units
 - PCS Units (Changed location)
 - Project Substation
 - Bat corridor 25m

* Landscape Features including: Ancient Woodland, Mature Woodland / Scrub, Hedgerow, Existing Tree, Veteran Trees, Group of Trees and Young Woodland
 ** Public Access including: Public Rights of Way, Footbridge and Permissive Path
 *** New Planting / Areas for Enhancement including: Grassland, Improved Grassland, New and Reinforced Hedgerow, Bat Corridor, New Woodland and other Tree Planting
 **** New Public Access including: Cycle Path and Permissive Path

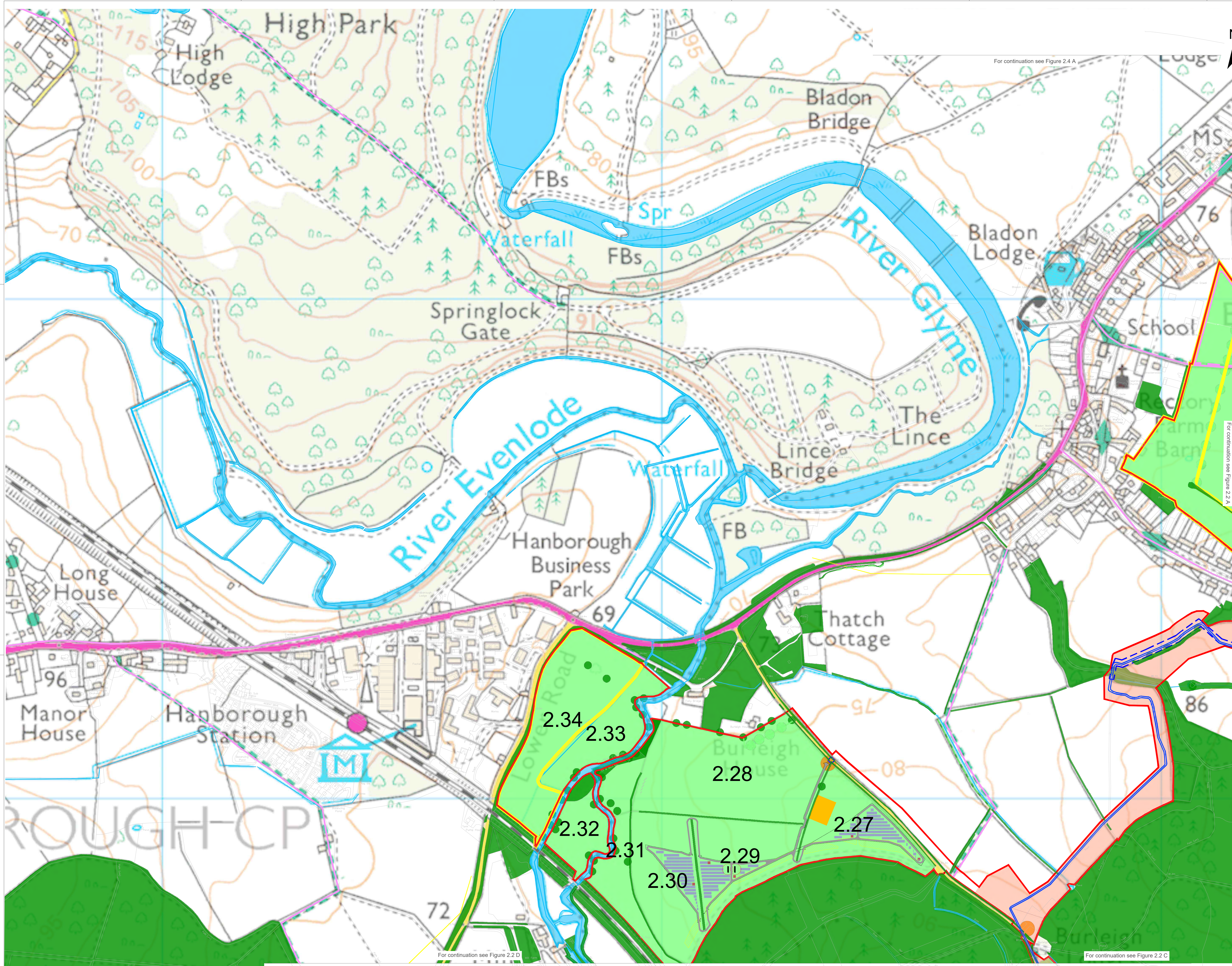
- 4: SoS Request for Information 1
- 3: Deadline 7
- 2: Change Request 2
- 1: s51 Response
- A: DCO Submission

Project		Status	
Botley West Solar Farm		Illustrative	
Id.	Changes	Date	Name
4	Revised	09.06.2026	M.Thom
3	Revised	10.11.2025	V.Guskova
2	Revised	12.09.2025	V.Guskova
1	Revised	31.01.2025	V.Guskova
A	Created	31.10.2024	K. Lueken



Scale: 1:2500 at A0

Title: Illustrative Masterplan
 Figure 2.2A
 Central Site Area 1 of 6



- Legend
- Site Location and Order Limits
 - Existing Landscape Elements and Other Features
 - Landscape Features *
 - Watercourse
 - Areas of Archeological Interest
 - Existing Infrastructure and Other Features
 - Transmission Line
 - Public Highway
 - Public Access **
 - Railway Line
 - Proposed Landscape and Other Features
 - New Planting / Areas for Enhancement ***
 - Land Available for Community Food Growing Area
 - Skylark Plot
 - Proposed Infrastructure and Land Use Features
 - Fence
 - Indicative Maintenance Roads
 - Indicative Vehicular Access
 - Solar Panels and Conservation Grazing Areas
 - Indicative 33kV Crossing Route
 - Indicative 275kV Cable Route
 - 275kV Cable Corridor
 - PCS Units
 - PCS Units (Changed location)
 - Bat corridor 25m

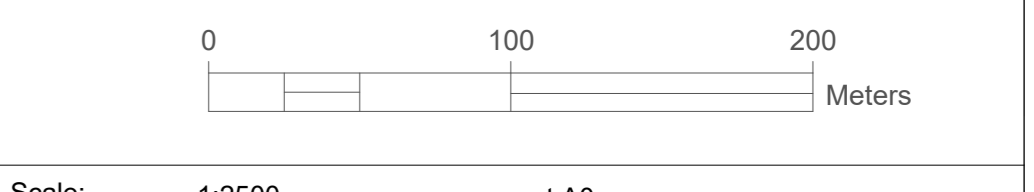
* Landscape Features including: Ancient Woodland, Mature Woodland / Scrub, Hedgerow, Existing Tree, Veteran Tree, Group of Trees and Young Woodland

** Public Access including: Public Rights of Way, Footbridge and Permissive Path

*** New Planting / Areas of Enhancement including: Grassland, Improved Grassland, New and Reinforced Hedgerow, Bat Corridor, New Woodland and other Tree Planting

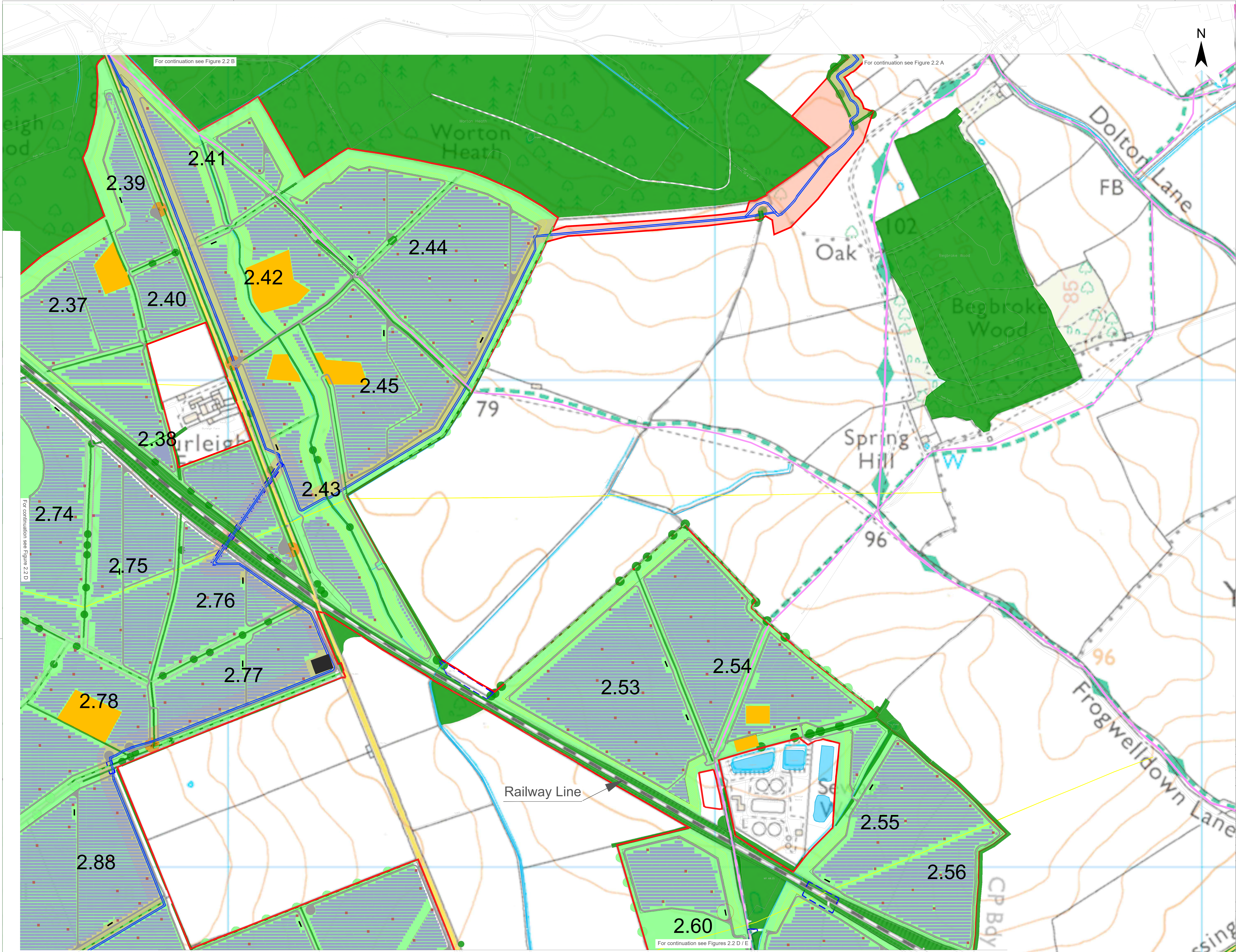
- 4: SoS Request for Information 1
- 3: Deadline 7
- 2: Change Request 2
- 1: s51 Response
- A: DCO Submission

Project		Status				
Botley West Solar Farm		Illustrative				
Id.	Changes	Date	Name	Edit	Date	Name
4	Revised	09.06.2026	M.Thom	Edit	09.06.2026	M.Thom
3	Revised	10.11.2025	V.Guskova	Check	09.06.2026	H.Trabelsi
2	Revised	12.09.2025	V.Guskova			
1	Revised	31.01.2025	V.Guskova	Drawing No	EN010147/APP/8.2 Rev.4	
A	Created	31.10.2024	K. Lueken			



Scale: 1:2500 at A0

Title: Illustrative Masterplan Figure 2.2B Central Site Area 2 of 6



- Legend**
- Site Location and Order Limits
 - Existing Landscape Elements and Other Features
 - Landscape Features *
 - Watercourse
 - Areas of Archeological Interest
 - Existing Infrastructure and Other Features
 - Transmission Line
 - Public Highway
 - Public Access **
 - Railway Line
 - Proposed Landscape and Other Features
 - New Planting / Areas for Enhancement ***
 - Skylark Plot
 - Proposed Infrastructure and Land Use Features
 - Fence
 - Indicative Maintenance Roads
 - Indicative Vehicular Access
 - Solar Panels and Conservation Grazing Areas
 - Indicative 33kV Crossing Route
 - Indicative 275kV Cable Route
 - 275kV Cable Corridor
 - PCS Units
 - Potential for Substation to be removed
 - Bat corridor 25m
 - Bat corridor 10m

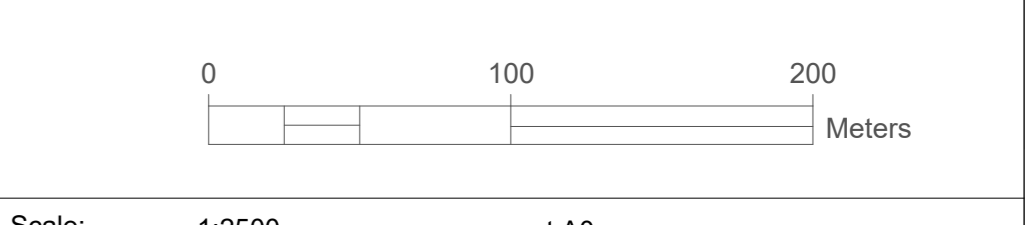
* Landscape Features including: Ancient Woodland, Mature Woodland / Scrub, Hedgerow, Existing Tree, Veteran Tree, Group of Trees and Young Woodland

** Public Access including: Public Rights of Way, Footbridge and Permissive Path

*** New Planting / Areas of Enhancement including: Grassland, Improved Grassland, New and Reinforced Hedgerow, Bat Corridor, New Woodland and other Tree Planting

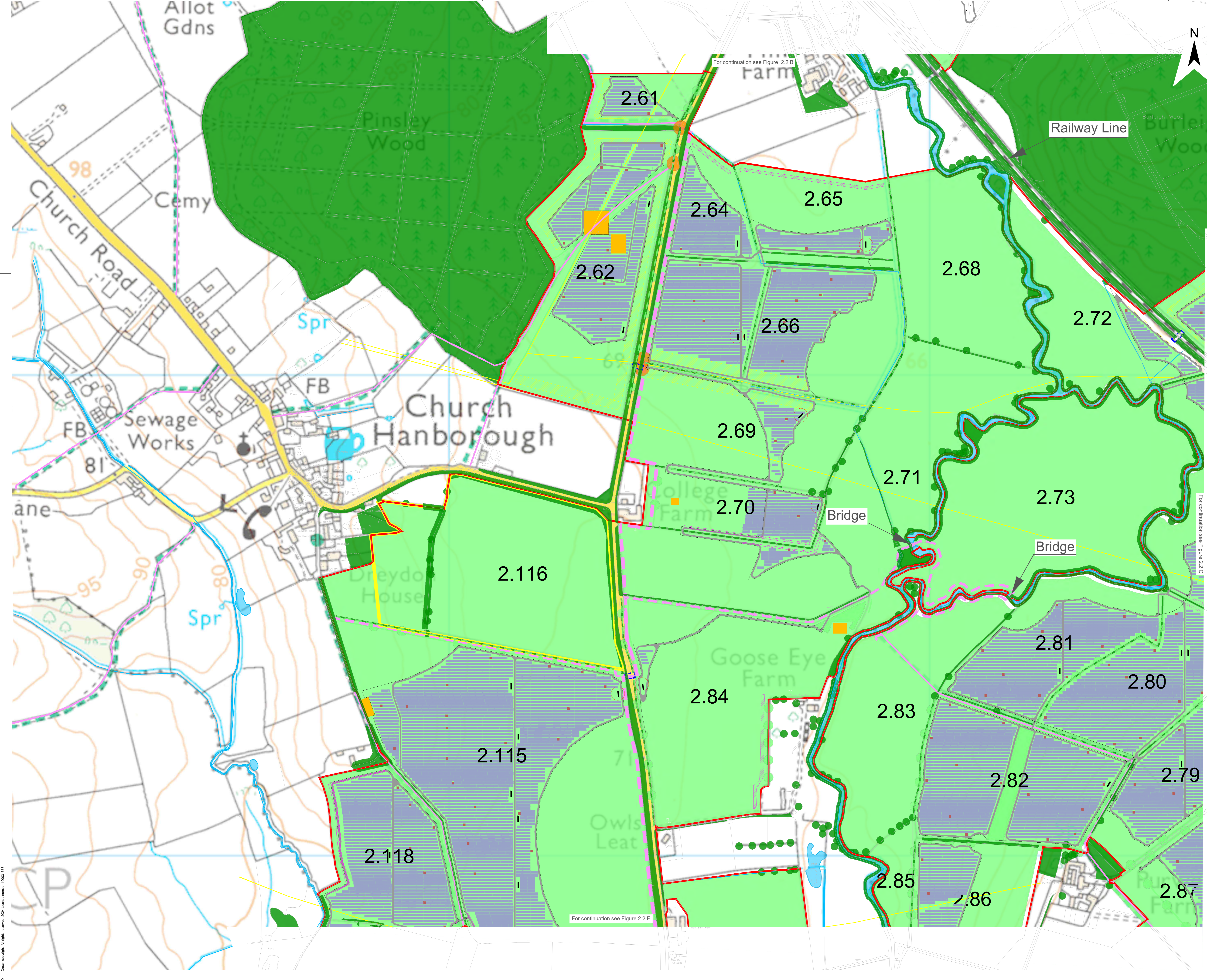
- 4: SoS Request for Information 1
- 3: Deadline 7
- 2: Change Request 2
- 1: s51 Response
- A: DCO Submission

Project		Status	
Botley West Solar Farm		Illustrative	
Id.	Changes	Date	Name
4	Revised	09.06.2026	M.Thom
3	Revised	10.11.2025	V.Guskova
2	Revised	12.09.2025	V.Guskova
1	Revised	31.01.2025	V.Guskova
A	Created	31.10.2024	K. Lueken



Scale: 1:2500 at A0

Title: Illustrative Masterplan
Figure 2.2C
Central Site Area 3 of 6



Legend

- Site Location and Order Limits
- Existing Landscape Elements and Other Features
- Landscape Features *
- Watercourse
- Areas of Archeological Interest
- Existing Infrastructure and Other Features
- Transmission Line
- Public Highway
- Public Access **
- Railway Line
- Proposed Landscape and Other Features
- New Planting / Areas for Enhancement ***
- Land Available for Community Food Growing Area
- Skylark Plot
- Proposed Infrastructure and Land Use Features
- New Public Access ****
- Fence
- Indicative Maintenance Roads
- Indicative Vehicular Access
- Solar Panels and Conservation Grazing Areas
- Indicative 33kV Crossing Route
- Indicative 275kV Cable Route
- 275kV Cable Corridor
- PCS Units
- PCS Units (Changed location)
- Bat corridor 25m
- Bat corridor 10m

* Landscape Features including: Ancient Woodland, Mature Woodland / Scrub, Hedgerow, Existing Tree, Veteran Tree, Group of Trees and Young Woodland
 ** Public Access including: Public Rights of Way, Footbridge and Permissive Path
 *** New Planting / Areas for Enhancement including: Grassland, Improved Grassland, New and Reinforced Hedgerow, Bat Corridor, New Woodland and other Tree Planting
 **** New Public Access including: Cycle Path and Permissive Path

4: SoS Request for Information 1
 3: Deadline 7
 2: Change Request 2
 1: s51 Response
 A: DCO Submission

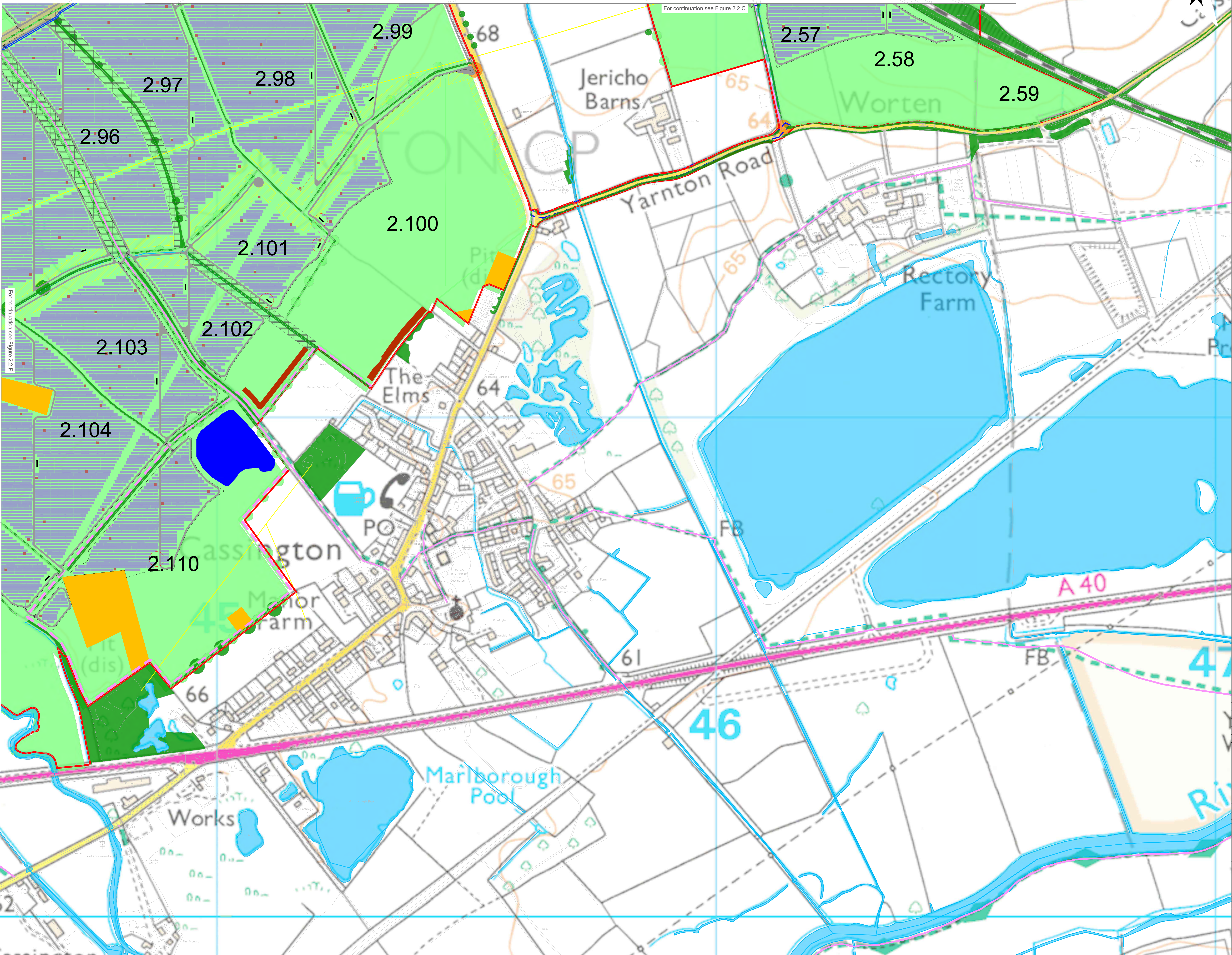
Project		Status			
Botley West Solar Farm		Illustrative			
Id.	Changes	Date	Name	Date	Name
4	Revised	09.06.2026	M.Thom	09.06.2026	M.Thom
3	Revised	10.11.2025	V.Guskova	09.06.2026	H.Trabelsi
2	Revised	12.09.2025	V.Guskova		
1	Revised	31.01.2025	V.Guskova		
A	Created	31.10.2024	K. Lueken		

0 100 200 Meters

Scale: 1:2500 at A0

Title: **Illustrative Masterplan**
Figure 2.2D
 Central Site Area 4 of 6

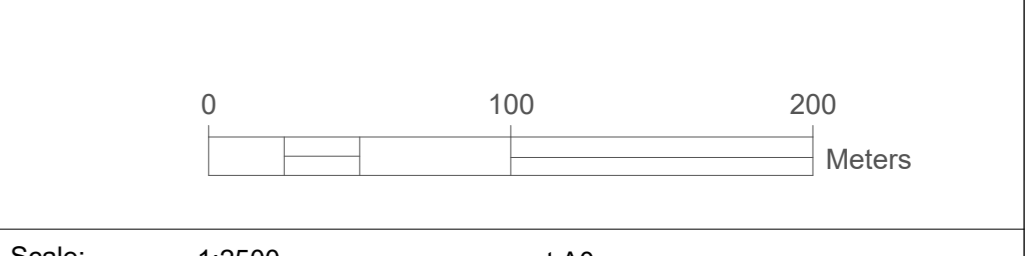
Photovoltaik Development Partners GmbH
 Kurfürstendamm 52
 10707 Berlin, Germany



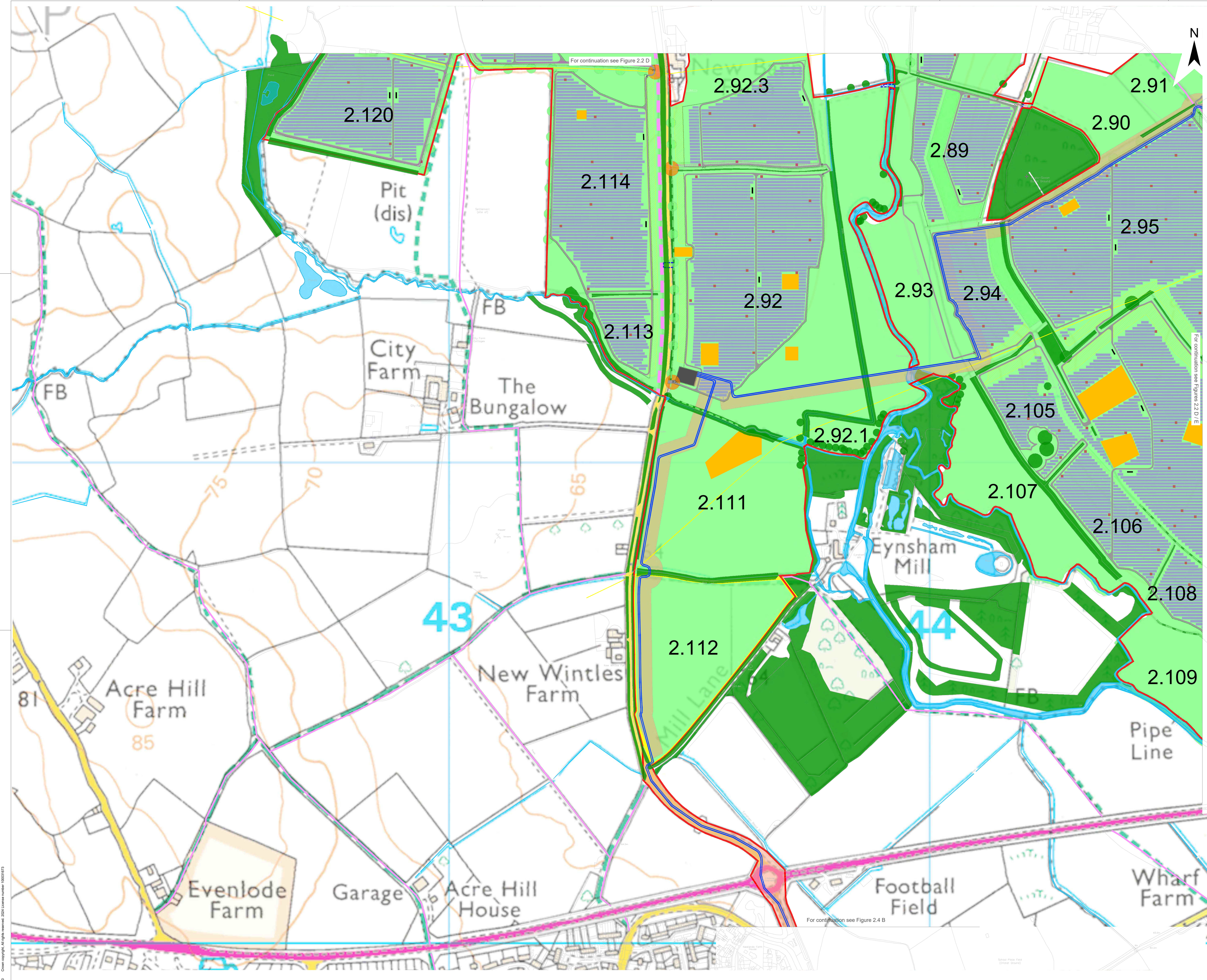
- Legend**
- Site Location and Order Limits
 - Existing Landscape Elements and Other Features
 - Landscape Features *
 - Watercourse
 - Areas of Archeological Interest
 - Existing Infrastructure and Other Features
 - Transmission Line
 - Public Highway
 - Public Access **
 - Railway Line
 - Proposed Landscape and Other Features
 - New Planting / Areas for Enhancement ***
 - Skylark Plot
 - Proposed Infrastructure and Land Use Features
 - New Public Access ****
 - Fence
 - Indicative Maintenance Roads
 - Indicative Vehicular Access
 - Solar Panels and Conservation Grazing Areas
 - Indicative 33kV Crossing Route
 - Indicative 275kV Cable Route
 - PCS Units
 - PCS Units (Changed location)
 - Pond
 - Bund
 - Buffer Strip
 - Bat corridor 25m

* Landscape Features including: Ancient Woodland, Mature Woodland / Scrub, Hedgerow, Existing Tree, Veteran Trees, Group of Trees and Young Woodland
 ** Public Access including: Public Rights of Way, Footbridge and Permissive Path
 *** New Planting / Areas for Enhancement including: Grassland, Improved Grassland, New and Reinforced Hedgerow, Bat Corridor, New Woodland and other Tree Planting
 **** New Public Access including: Cycle Path and Permissive Path

4: SoS Request for Information 1		Status		Illustrative	
3: Deadline 7					
2: Change Request 2					
1: s51 Response					
A: DCO Submission					
Project				Botley West Solar Farm	
Id. Changes				Date	
Date				Name	
Name				Date	
Name				Name	
4	Revised	09.06.2026	M.Thom	Edit	09.06.2026
3	Revised	10.11.2025	V.Guskova	Check	09.06.2026
2	Revised	12.09.2025	V.Guskova		
1	Revised	31.01.2025	V.Guskova		
A	Created	31.10.2024	K. Lueken	Drawing No	EN010147/APP/8.2 Rev.4



Scale: 1:2500 at A0
 Title: Illustrative Masterplan
 Figure 2.2E
 Central Site Area 5 of 6



Legend

- Site Location and Order Limits
- Existing Landscape Elements and Other Features
- Landscape Features *
- Watercourse
- Areas of Archeological Interest
- Existing Infrastructure and Other Features
- Transmission Line
- Public Highway
- Public Access **
- Proposed Landscape and Other Features
- New Planting / Areas for Enhancement ***
- Land Available for Community Food Growing Area
- Skylark Plot
- Proposed Infrastructure and Land Use Features
- New Public Access ****
- Fence
- Indicative Maintenance Roads
- Indicative Vehicular Access
- Solar Panels and Conservation Grazing Areas
- Indicative 33kV Crossing Route
- Indicative 275kV Cable Route
- 275kV Cable Corridor
- PCS Units
- Project Substation
- Bat corridor 25m
- Bat corridor 10m

Footnotes:

- * Landscape Features including: Ancient Woodland, Mature Woodland / Scrub, Hedgerow, Existing Tree, Veteran Tree, Group of Trees and Young Woodland
- ** Public Access including: Public Rights of Way, Footbridge and Permissive Path
- *** New Planting / Areas for Enhancement including: Grassland, Improved Grassland, New and Reinforced Hedgerow, Bat Corridor, New Woodland and other Tree Planting
- **** New Public Access including: Cycle Path and Permissive Path

Revision History:

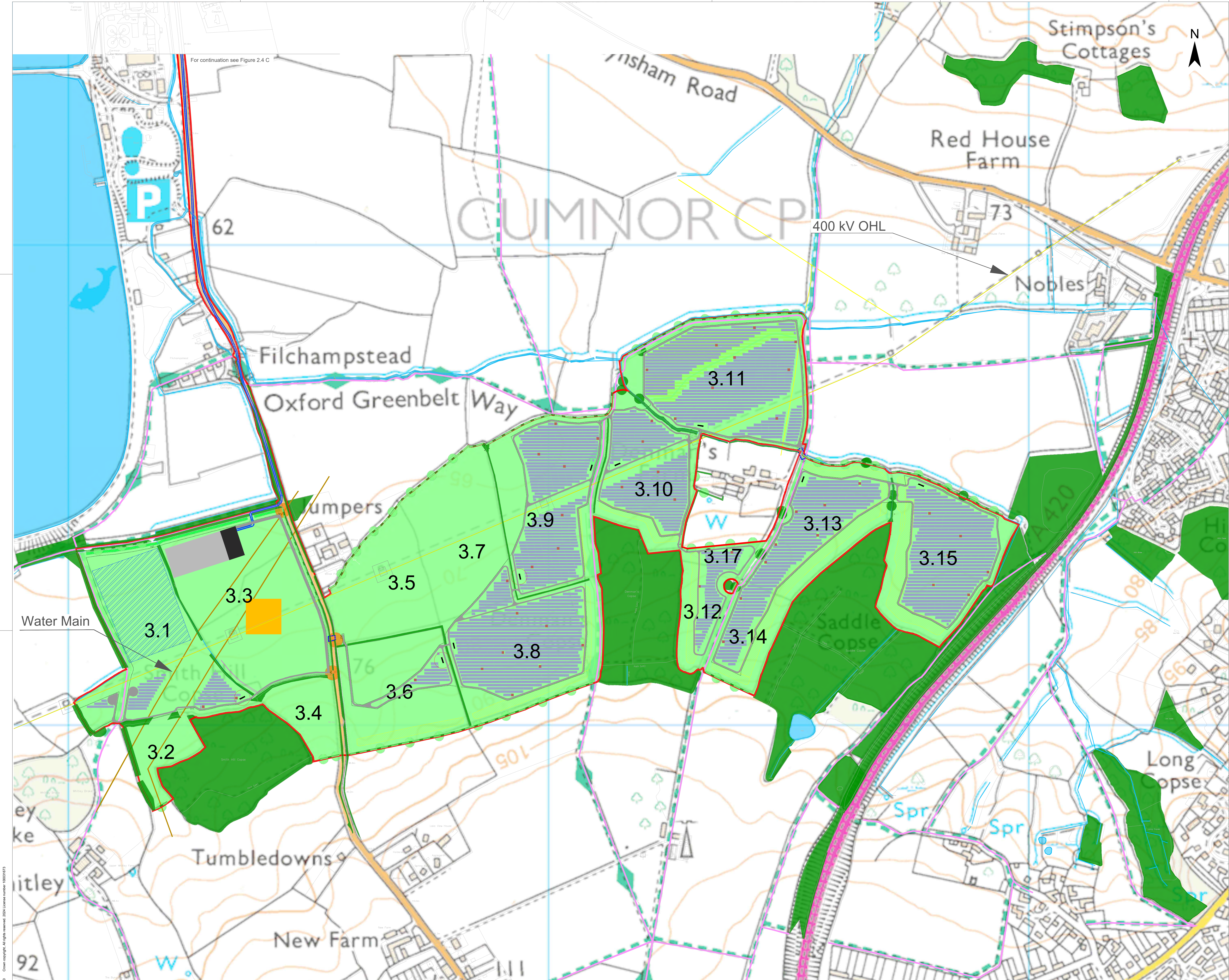
Id.	Changes	Date	Name	Edit	Date	Name
4	Revised	09.06.2026	M.Thom	Edit	09.06.2026	M.Thom
3	Revised	10.11.2025	V.Guskova	Check	09.06.2026	H.Trabelsi
2	Revised	12.09.2025	V.Guskova			
1	Revised	31.01.2025	V.Guskova			
A	Created	31.10.2024	K. Lueken			

Scale: 1:2500 at A0

Title: Illustrative Masterplan
Figure 2.2F
Central Site Area 6 of 6

Project: Botley West Solar Farm
Status: Illustrative

Photovoltaik Development Partners GmbH
Kunfürstendamm 52
10707 Berlin, Germany



- Legend**
- Site Location and Order Limits
 - Existing Landscape Elements and Other Features
 - Landscape Features *
 - Watercourse
 - Areas of Archeological Interest
 - Existing Infrastructure and Other Features
 - Transmission Line
 - Public Highway
 - Public Access **
 - Proposed Landscape and Other Features
 - New Planting / Areas for Enhancement ***
 - Skylark Plot
 - Proposed Infrastructure and Land Use Features
 - Fence
 - Indicative Maintenance Roads
 - Indicative Vehicular Access
 - Solar Panels and Conservation Grazing Areas
 - Indicative 33kV Crossing Route
 - Indicative 275kV Cable Route
 - 275kV Cable Corridor
 - PCS Units
 - PCS Units (Changed location)
 - Potential for Substation to be removed
 - Project Main Substation
 - Bat corridor 25m
 - Bat corridor 10m

* Landscape Features including: Ancient Woodland, Mature Woodland / Scrub, Hedgerow, Existing Tree, Veteran Tree, Group of Trees and Young Woodland

** Public Access including: Public Rights of Way, Footbridge and Permissive Path

*** New Planting / Areas of Enhancement including: Grassland, Improved Grassland, New and Reinforced Hedgerow, Bat Corridor, New Woodland and other Tree Planting

4: SoS Request for Information 1
 3: Deadline 7
 2: Change Request 2
 1: s51 Response
 A: DCO Submission

Project		Status
Botley West Solar Farm		Illustrative

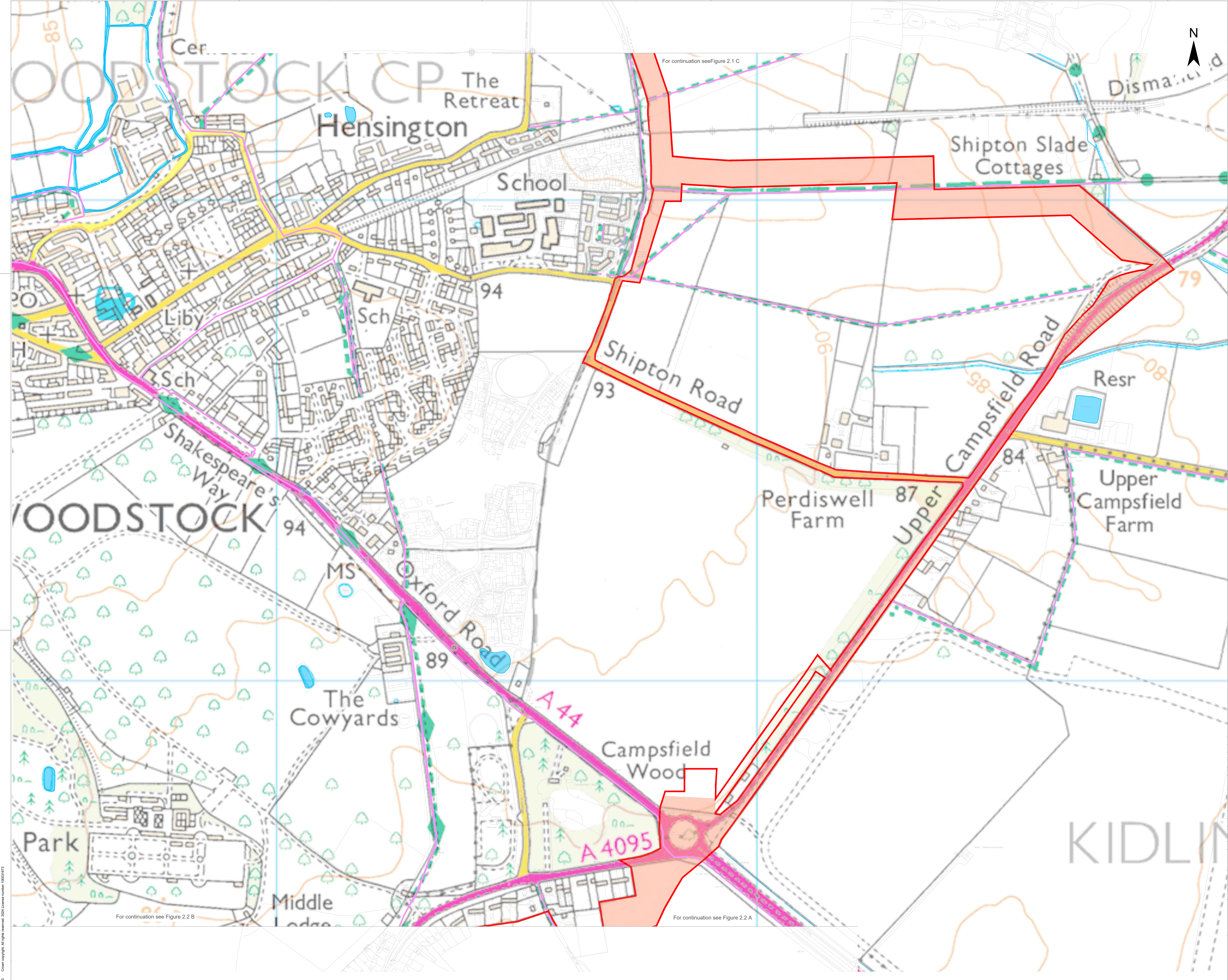
Id.	Changes	Date	Name	Edit	Date	Name
4	Revised	09.06.2026	M.Thom	Edit	09.06.2026	M.Thom
3	Revised	10.11.2025	V.Guskova	Check	09.06.2026	H.Trabelsi
2	Revised	12.09.2025	V.Guskova			
1	Revised	31.01.2025	V.Guskova			
A	Created	31.10.2024	K. Lueken			

Drawing No: EN010147/APP/8.2 Rev.4

Scale: 1:2500 at A0

Title: **Illustrative Masterplan**
Figure 2.3
 Southern Site Area 1 of 1

Photovoltaic Development Partners GmbH
 Kurfürstendamm 52
 10707 Berlin, Germany



- Legend
- Site Location and Order Limits
 - Existing Landscape Elements and Other Features
 - Watercourse
 - Existing Infrastructure and Other Features
 - Public Highway
 - Proposed Landscape and Other Features
 - Cable Corridor

4: SoS Request for information 1
 3: Deadline 7
 2: Change Request 2
 1: s51 Response
 A: DCO Submission

Project		Status	
Botley West Solar Farm		Illustrative	
Id.	Changes	Date	Name
4	Revised	09.06.2026	M.Thom
3	Revised	10.11.2025	V.Guskova
2	Revised	12.09.2025	V.Guskova
1	Revised	31.01.2025	V.Guskova
A	Created	31.10.2024	K. Lueken

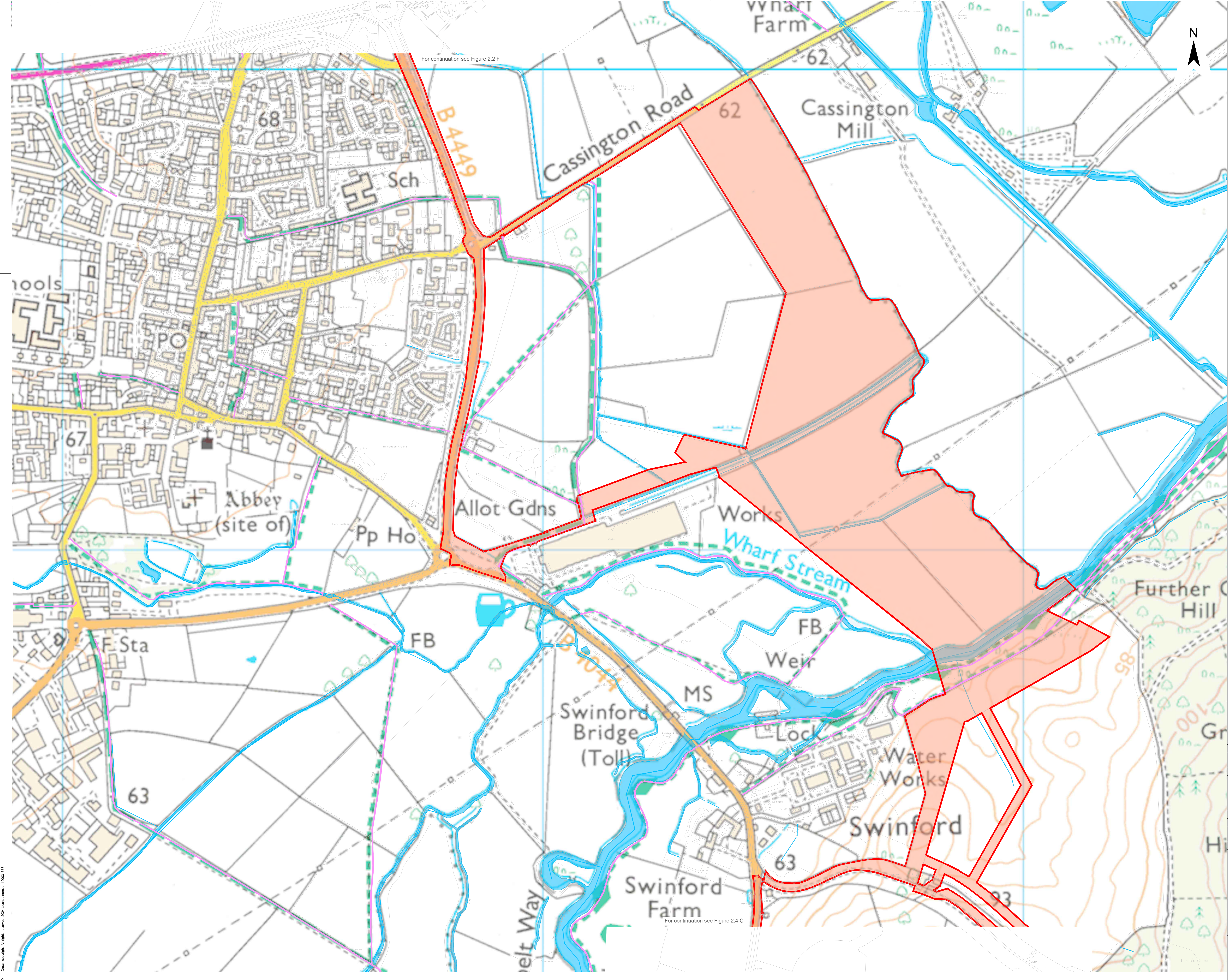
Drawing No: EN010147/APP/8.2 Rev.4

0 100 200 Meters

Scale: 1:2500 at A0

Title: Illustrative Masterplan
Figure 2.4A
 275kV Illustrative Cable Corridor Plan

Photovoltaic Development Partners GmbH
 Kurfürstendamm 52
 10707 Berlin, Germany



For continuation see Figure 2.2 F

For continuation see Figure 2.4 C

Legend

- Site Location and Order Limits
- Existing Landscape Elements and Other Features
- Watercourse
- Existing Infrastructure and Other Features
- Public Highway
- Proposed Landscape and Other Features
- Cable Corridor

4: SoS Request for Information 1
 3: Deadline 7
 2: Change Request 2
 1: s51 Response
 A: DCO Submission

Project		Status			
Botley West Solar Farm		Illustrative			
Id.	Changes	Date	Name	Date	Name
4	Revised	09.06.2026	M.Thom	09.06.2026	M.Thom
3	Revised	10.11.2025	V.Guskova	09.06.2026	H.Trabelsi
2	Revised	12.09.2025	V.Guskova		
1	Revised	31.01.2025	V.Guskova		
A	Created	31.10.2024	K. Lueken		

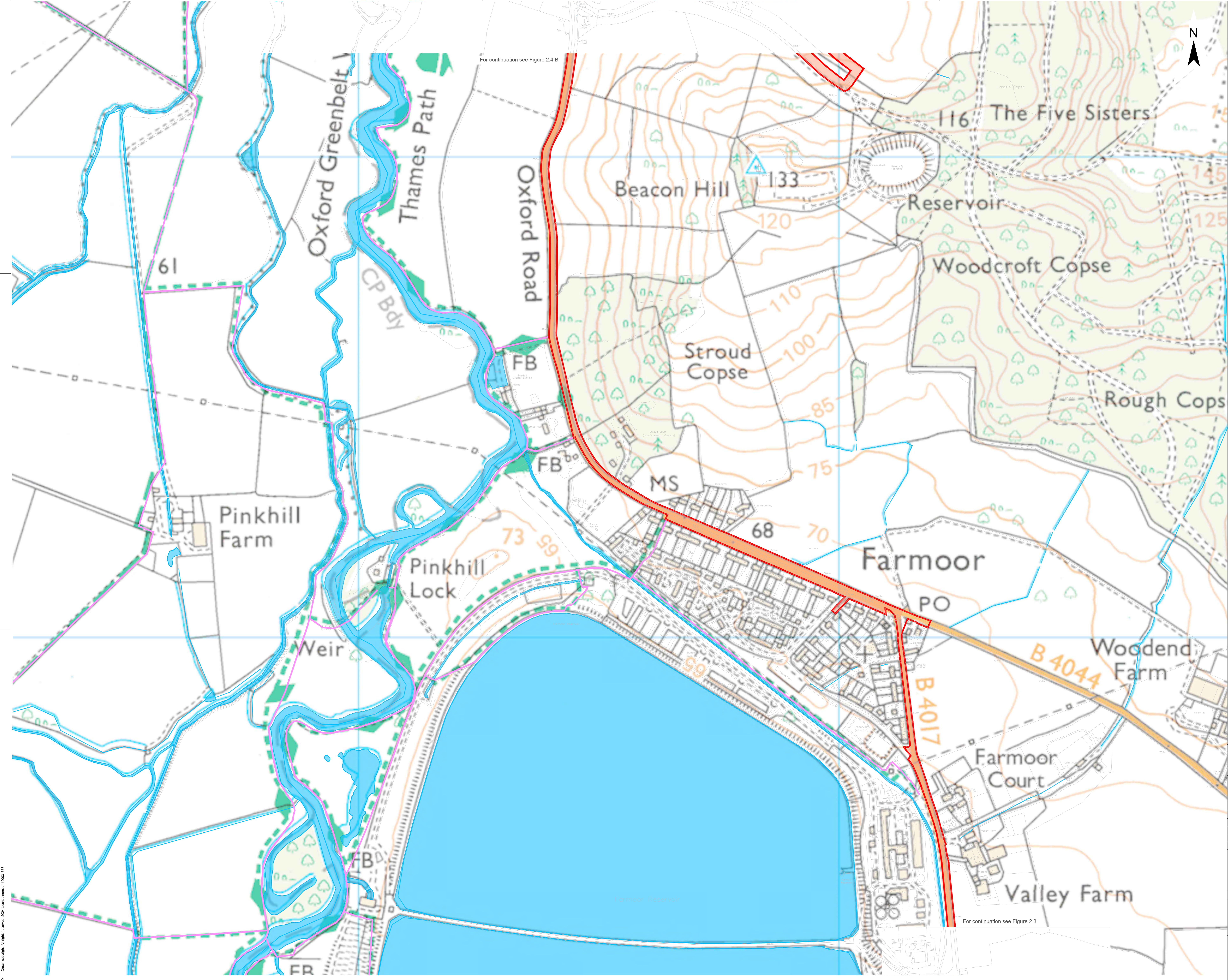
Drawing No: EN010147/APP/8.2 Rev.4

0 100 200 Meters

Scale: 1:2500 at A0

Title: **Illustrative Masterplan**
Figure 2.4B
 275kV Illustrative Cable Corridor Plan

Photovoltaic Development Partners GmbH
 Kurfürstendamm 52
 10707 Berlin, Germany



For continuation see Figure 2.4 B

For continuation see Figure 2.3

Legend

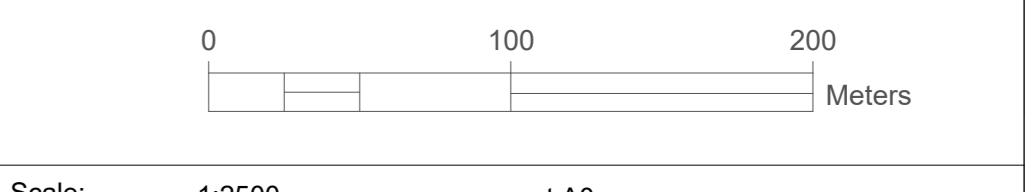
- Site Location and Order Limits
- Existing Landscape Elements and Other Features
- Watercourse
- Proposed Landscape and Other Features
- Cable Corridor



4: SoS Request for Information 1
 3: Deadline 7
 2: Change Request 2
 1: s51 Response
 A: DCO Submission

Project		Status			
Botley West Solar Farm		Illustrative			
Id.	Changes	Date	Name	Date	Name
4	Revised	09.06.2026	M.Thom	09.06.2026	M.Thom
3	Revised	10.11.2025	V.Guskova	09.06.2026	H.Trabelsi
2	Revised	12.09.2025	V.Guskova		
1	Revised	31.01.2025	V.Guskova		
A	Created	31.10.2024	K. Lueken		

Drawing No: EN010147/APP/8.2 Rev.4



Scale: 1:2500 at A0

Title: **Illustrative Masterplan**
Figure 2.4C
 275kV Illustrative Cable Corridor Plan