



Dean Moor Solar Farm

Plans of Statutory and Non-Statutory Sites or Features of Nature Conservation Plan

on behalf of **FVS Dean Moor Limited**

March 2025

Prepared by: Stantec UK Ltd

PINS Ref: EN010155

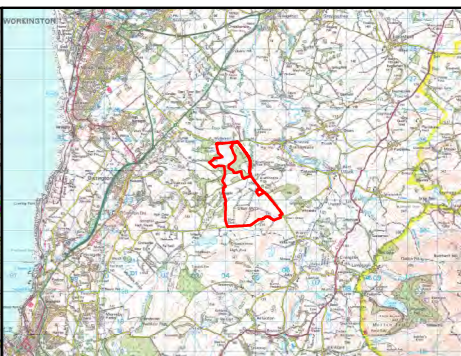
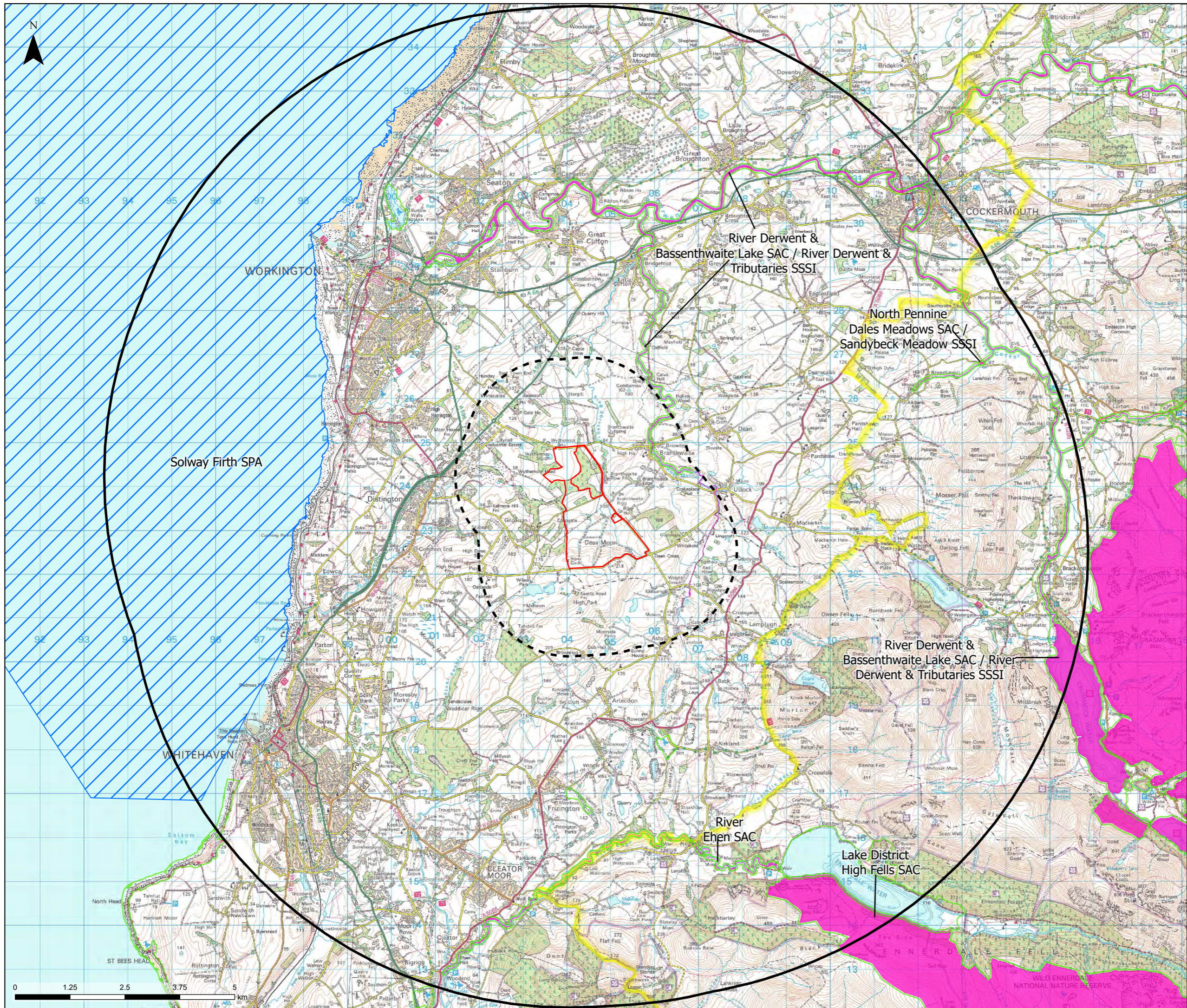
Document Ref: 2.6

Revision: 1





Firma Energy

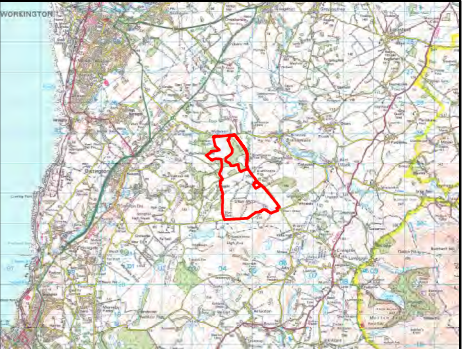
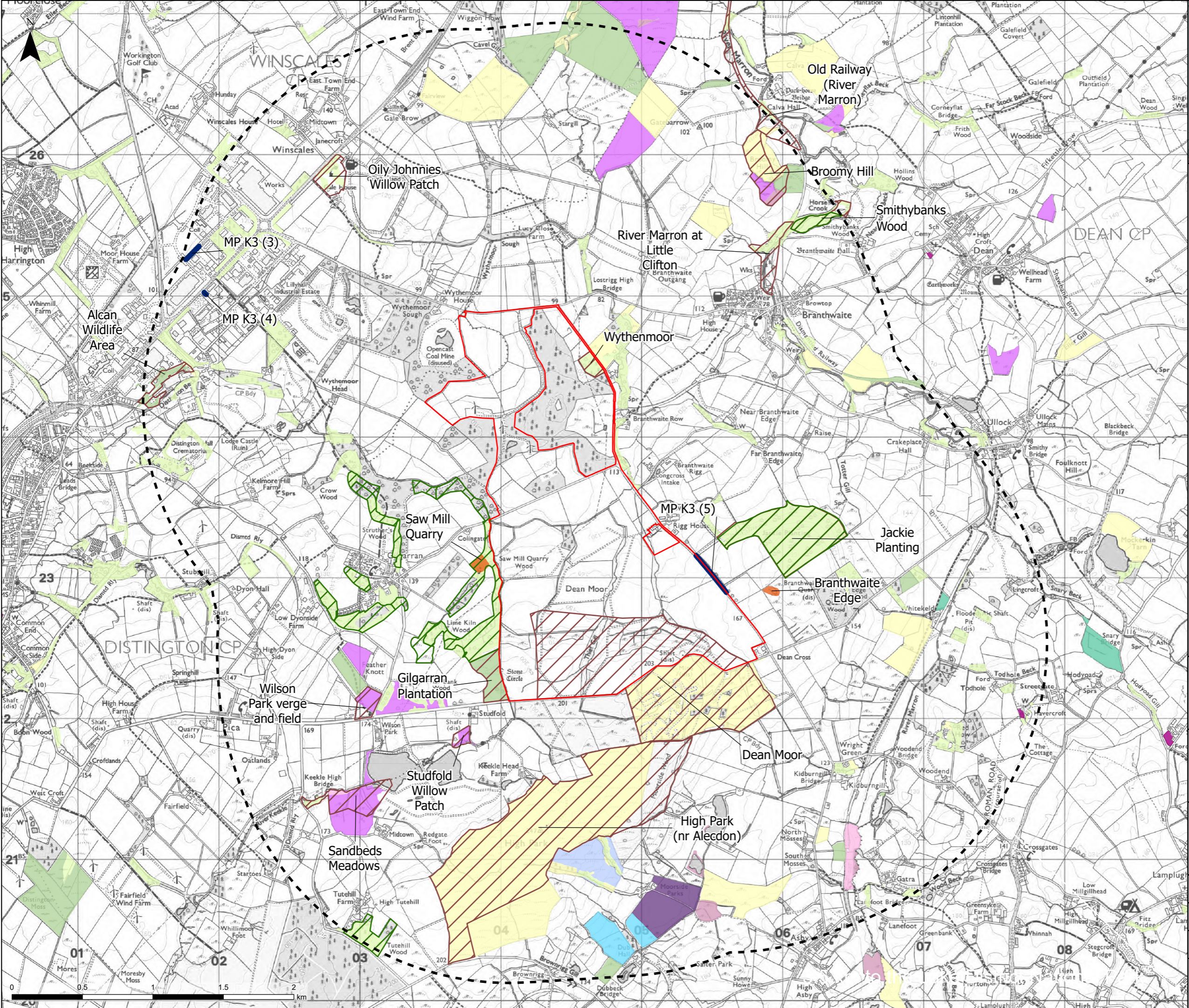
 **ib vogt**



- Legend**
- Order Limits
 - 2km Buffer from Order Limits
 - 10km Buffer from Order Limits
 - Lake District National Park
 - Sites of Special Scientific Interest (SSSI)
 - Special Areas of Conservation (SAC)
 - Special Protection Areas (SPA)

© Crown copyright and database rights [2024] Ordnance Survey AC0000808122 © Natural England copyright [2024] Contains public sector information licensed under the Open Government Licence v3.0.

Project Title	
	
Client	
FVS Dean Moor Limited	
Title	
DEAN MOOR SOLAR FARM DEVELOPMENT CONSENT ORDER REGULATION 5(2)(I)(i) Statutory Sites	
Scale: 1:80,000 @ A3	Date: 07/03/2025
Drawn: TL	Checked: JL
Sheet 1 of 3	Rev: A
	



- Legend**
- Order Limits
 - 2km Buffer from Order Limits
 - Ancient Woodland
 - County Wildlife Site
 - Local Geological Site
 - Special Roadside Verge
- Priority Habitat**
- Coastal and floodplain grazing marsh
 - Deciduous woodland
 - Good quality semi improved grassland
 - Lowland calcareous grassland
 - Lowland dry acid grassland
 - Lowland fens
 - Lowland heathland
 - Lowland meadows
 - No main habitat but additional habitats present
 - Purple moor grass and rush pastures
 - Traditional orchard
 - Upland hay meadow

© Crown copyright and database rights [2024] Ordnance Survey AC0000808122 © Natural England copyright [2024]. Contains public sector information licensed under the Open Government Licence v3.0.
© Cumbria Biodiversity Data Centre 2024



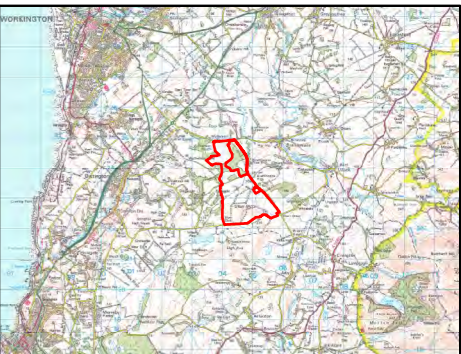
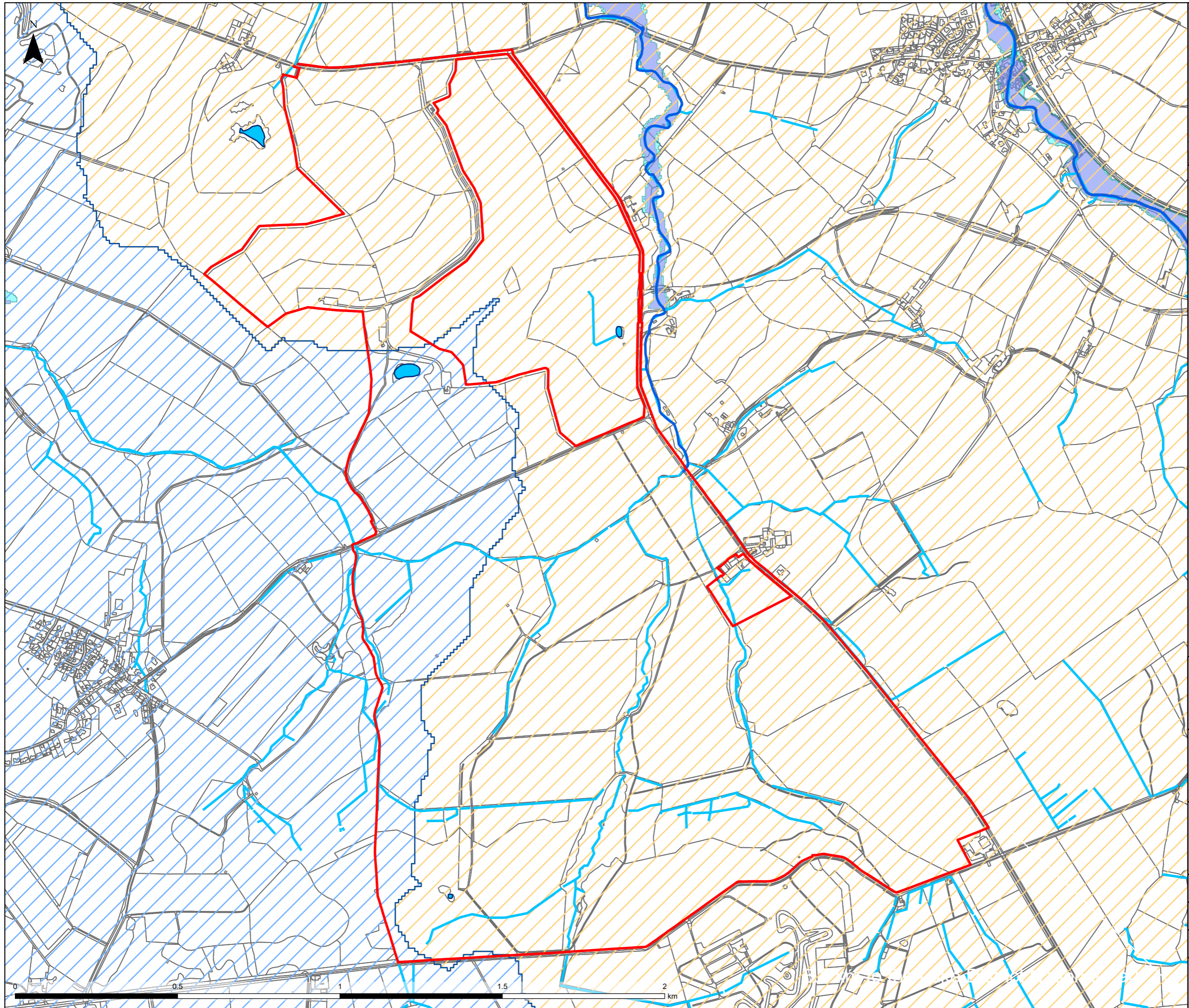
Client
FVS Dean Moor Limited

Title
DEAN MOOR SOLAR FARM DEVELOPMENT
CONSENT ORDER
REGULATION 5(2)(1)(ii)
Non-Statutory Sites and Important
Habitats

Scale: 1:25,000 @ A3
Date: 07/03/2025
Drawn: TL
Checked: JL

Sheet 2 of 3
Rev: A





Legend

- Order Limits
- Statutory Main River
- Ordinary Watercourses
- Flood Zone 2
- Flood Zone 3

Environment Agency Climate Change Allowance Catchment

- South West Lakes
- Derwent North West

Contains Environment Agency information © Environment Agency and/or database right. © Crown copyright and database rights [2024] Ordnance Survey AC0000808122. Contains public sector information licensed under the Open Government Licence v3.0.

Project Title



Client

FVS Dean Moor Limited

Title

DEAN MOOR SOLAR FARM DEVELOPMENT
CONSENT ORDER
REGULATION 5(2)(I)(iii)
Waterbodies in a River Basin Management
Plan

Scale: 1:10,819 @ A3

Date: 07/03/2025

Drawn: TL

Checked: JL

Sheet 3 of 3

Rev: A

