



# Dean Moor Solar Farm

## Environmental Statement: Chapter 3 – Figure 3.4 Parameter Plan

on behalf of **FVS Dean Moor Limited**

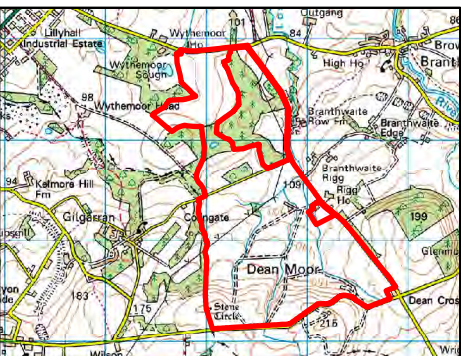
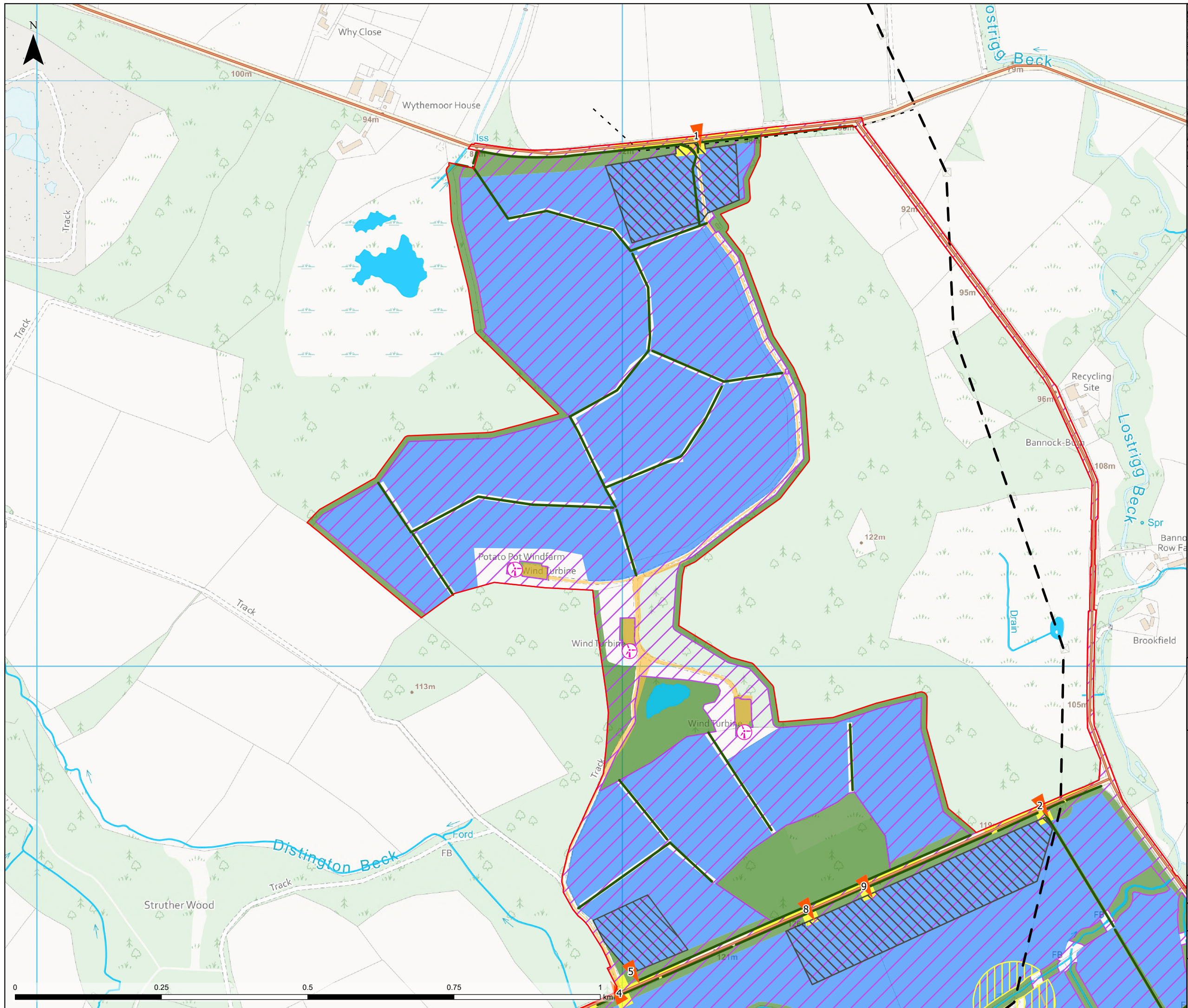
---

March 2025  
Prepared by: Stantec UK Ltd  
PINS Ref: EN010155  
Document Ref: 6.2  
Revision: 1





**Firma Energy**

 **ib vogt**

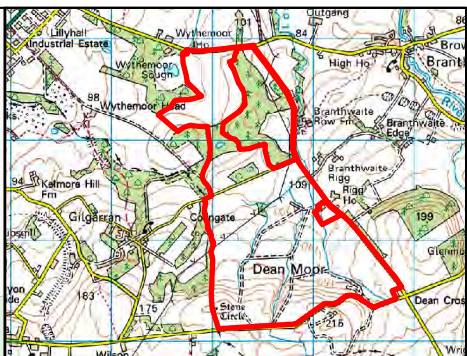
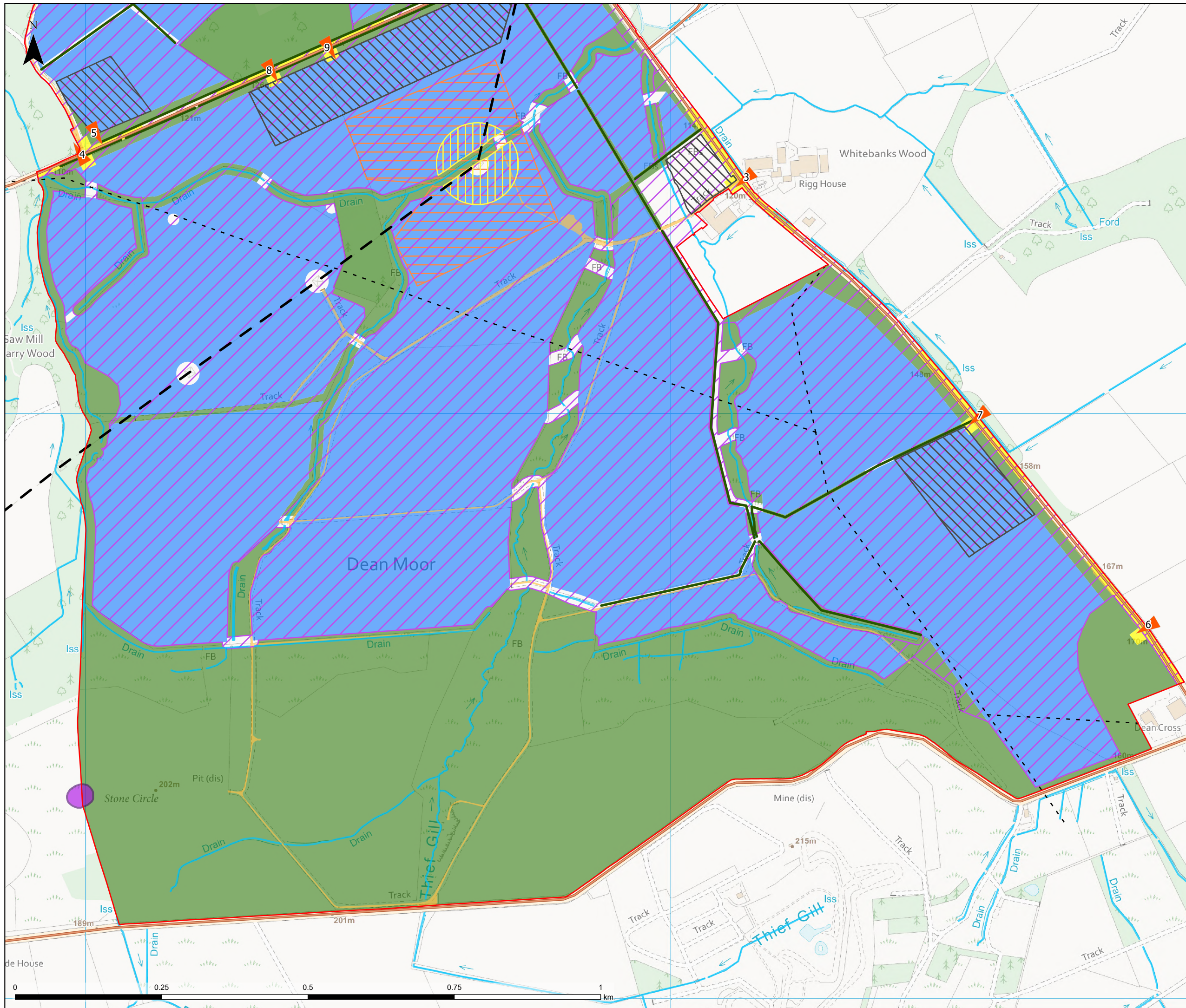


- Legend**
- Order Limits
  - Indicative Site Access Points
  - Location of Potato Pot Wind Turbines
  - Existing Road
  - Existing Hedgerow (Indicative)
  - Stone Circle Scheduled Ancient Monument
  - Existing Track
  - Existing 11 kV Overhead Line (Indicative)
  - Existing 132 kV Overhead Line (Indicative)
  - Ditches and Watercourses
  - Static Water
- Works Areas**
- Works Number 1 - Solar PV Infrastructure
  - Works Number 2 - Grid Connection Infrastructure
  - Works Number 2A - Point of Connection Masts
  - Works Number 3 - Associated Works
  - Works Number 4 - Temporary Construction Compounds
  - Works Number 5 - Highways and Access
  - Works Number 6 - Green Infrastructure

© Crown copyright and database rights [2024] Ordnance Survey AC0000808122 © Natural England copyright [2024] © Historic England [2024] © National Grid 2023; © 2024 Landmark Information Group Limited. Contains public sector information licensed under the Open Government Licence v3.0.

Project Title		
		
Client		
FVS Dean Moor Limited		
Title		
DEAN MOOR SOLAR FARM DEVELOPMENT CONSENT ORDER		
Parameter Plan		
Scale: 1:6,000 @ A3	Date: 17/03/2025	
Drawn: TL	Checked: JL	
Figure: 3.4	Sheet 1 of 2	Rev: A
		





**Legend**


- Order Limits
- Indicative Site Access Points
- Location of Potato Pot Wind Turbines
- Existing Road
- Existing Hedgerow (Indicative)
- Stone Circle Scheduled Ancient Monument
- Existing Track
- Existing 11 kV Overhead Line (Indicative)
- Existing 132 kV Overhead Line (Indicative)
- Ditches and Watercourses
- Static Water

**Works Areas**

- Works Number 1 - Solar PV Infrastructure
- Works Number 2 - Grid Connection Infrastructure
- Works Number 2A - Point of Connection Masts
- Works Number 3 - Associated Works
- Works Number 4 - Temporary Construction Compounds
- Works Number 5 - Highways and Access
- Works Number 6 - Green Infrastructure

© Crown copyright and database rights [2024] Ordnance Survey AC0000808122 © Natural England copyright [2024] © Historic England [2024] © National Grid 2023; © 2024 Landmark Information Group Limited. Contains public sector information licensed under the Open Government Licence v3.0.

**Project Title**

 **Dean Moor Solar Farm**

**Client**


FVS Dean Moor Limited

**Title**

DEAN MOOR SOLAR FARM  
DEVELOPMENT CONSENT ORDER

**Parameter Plan**

Scale: 1:6,000 @ A3	Date: 17/03/2025
Drawn: TL	Checked: JL
Figure: 3.4	Sheet 2 of 2
Rev: A	

 **Stantec**