



Dean Moor Solar Farm

Environmental Statement: Chapter 10 – Figure 10.3 Bedrock Geology

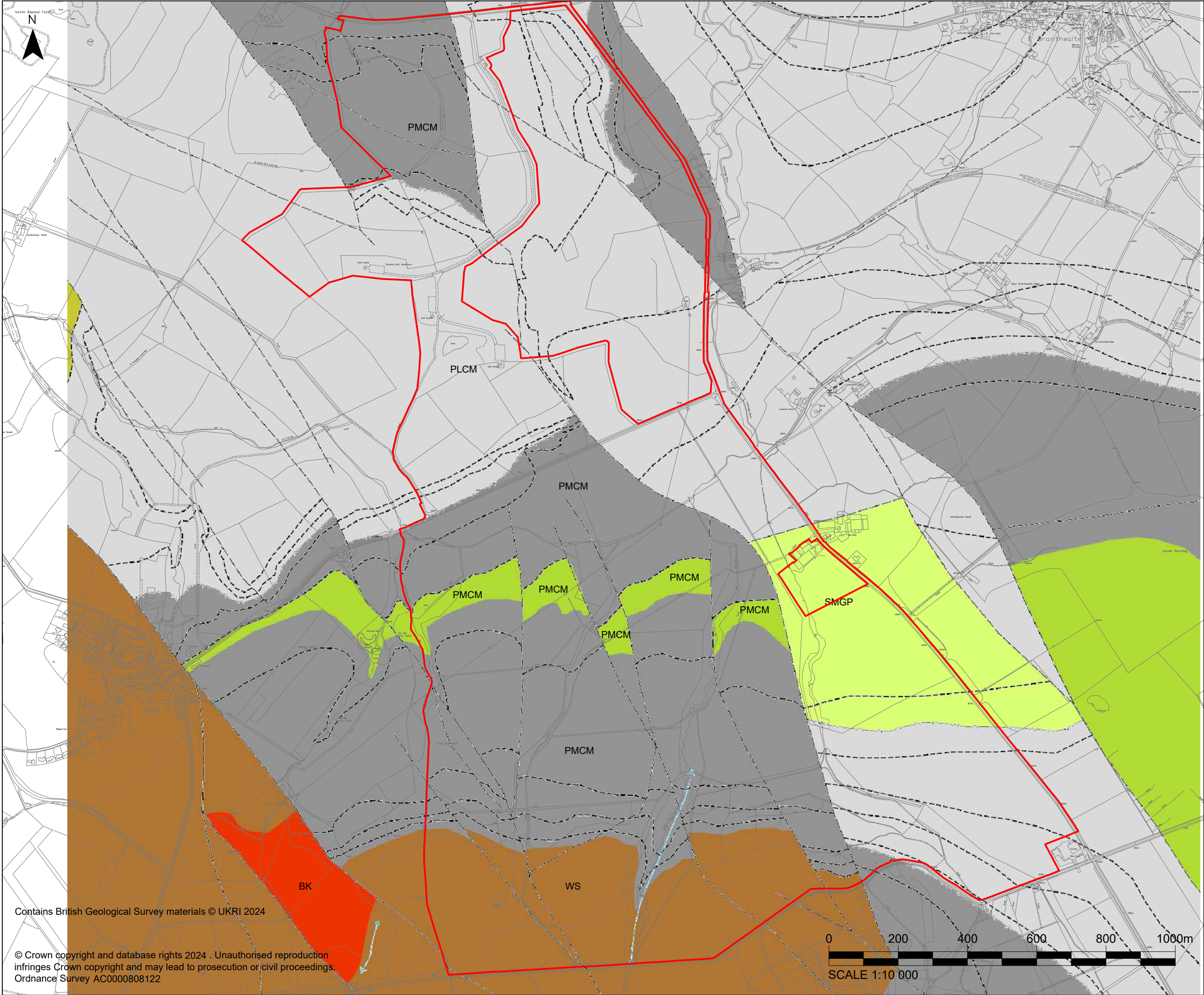
on behalf of **FVS Dean Moor Limited**

March 2025
Prepared by: Stantec UK Ltd
PINS Ref: EN010155
Document Ref: 6.2
Revision: 1





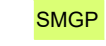







Firma Energy

 **ib vogt**



Legend

-  Order Limits
-  WS Whitehaven Sandstone Formation
-  PMCM Pennine Middle Coal Measures Formation - Mudstone Siltstone and Sandstone
-  PMCM Pennine Middle Coal Measures Formation - Sandstone
-  SMGP Stainmore Formation
-  PLCM Pennine Lower Coal Measures Formation
-  BK Brockram - Breccia
-  Coal Seam (inferred)
-  Fault
-  Glacial Meltwater Channel

Project Title



Client

FVS Dean Moor Limited

Title

DEAN MOOR SOLAR FARM
DEVELOPMENT CONSENT ORDER
Bedrock Geology

Scale: 1:10 000 @ A3

Date: 16/10/2024

Drawn: davco

Checked: NH

Figure: 10.3

Sheet 1 of 1

Rev: A

