



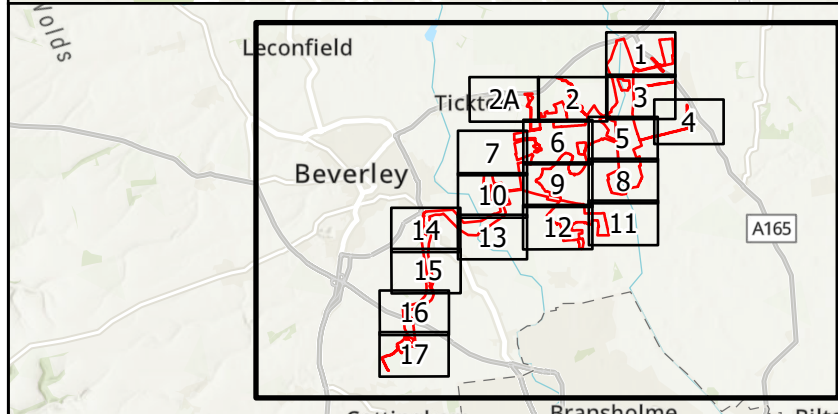
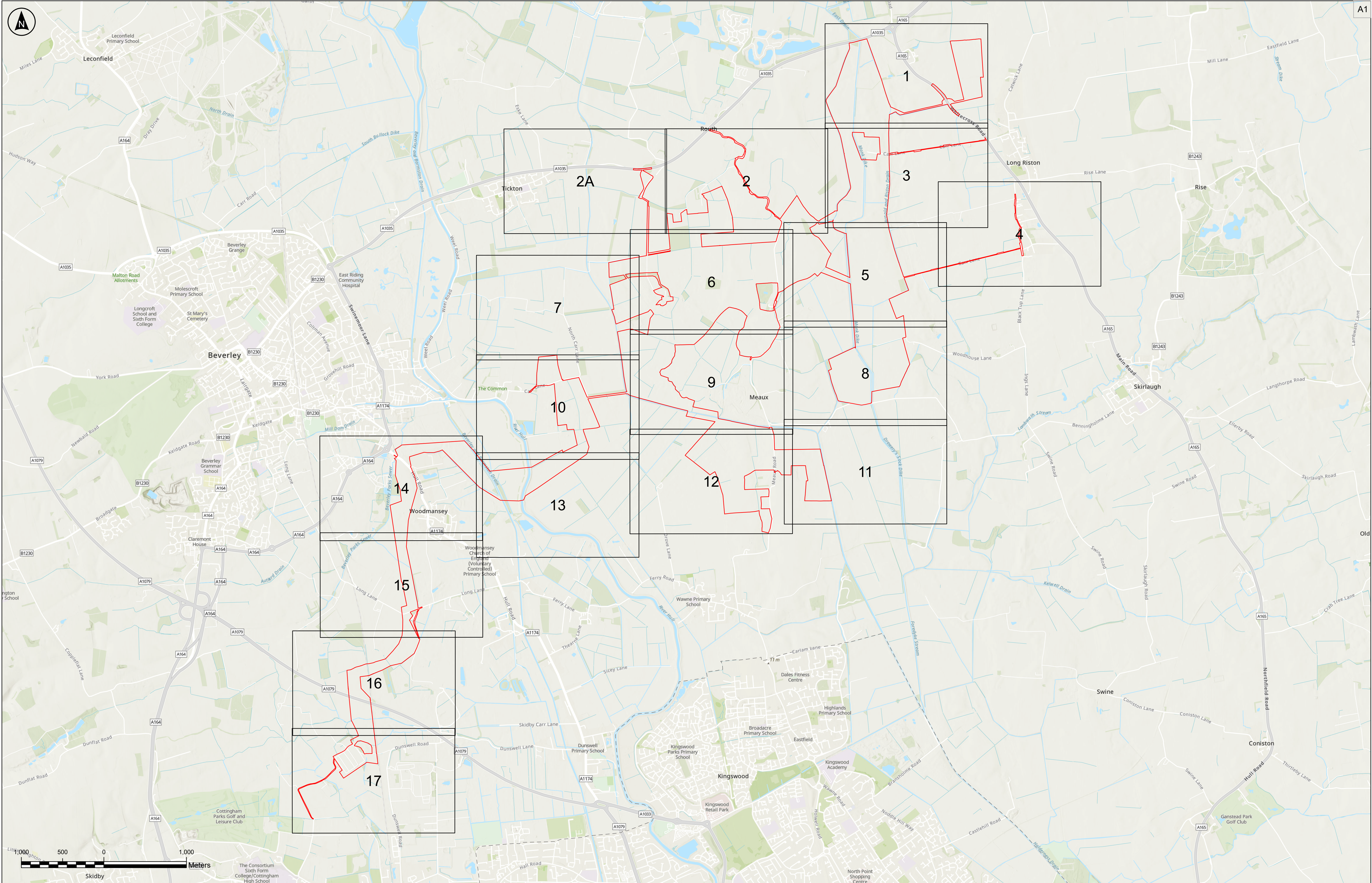
Pearmtree Hill Solar Farm

Land Plans

Revision 4

Application Document Ref: EN010157/APP/2.4
September 2025

Planning Act 2008
Infrastructure Planning
(Applications: Prescribed Forms
and Procedure) Regulations 2009 –
Regulation 5(2)(a)



Key
— SHEETS
— ORDER LIMITS

The Base mapping is based upon Ordnance Survey (OS) data. Reproduced by permission of Ordnance Survey on behalf of HMSO. © Crown copyright and database right 2025. All rights reserved. Ordnance Survey licence number 010031673. Esri, Intermap, NASA, NOAA, USGS, Sources: Esri, TomTom, Garmin, FAO, NOAA, USGS, © OpenStreetMap contributors, and the GIS User Community

Notes:
1. All dimensions are in metres unless stated otherwise.
2. These Land Plans should be read in conjunction with other plans and documents in the DCO application, in particular the Development Consent Order [EN010157/APP/3.1], Book of Reference [EN010157/APP/4.2] and the Statement of Reasons [EN010157/APP/4.1].
3. Land parcels/plot numbers are made up of a unique plot number. These plot numbers correspond to those represented in the Book of Reference, the first number in the sequence reflects the sheet number.
4. All easements, servitudes and private rights are proposed to be extinguished on land that is to be acquired, unless stated otherwise in the Development Consent Order [EN010157/APP/3.1] or the Book of Reference [EN010157/APP/4.2].

Change Notes:
Key Plan of revision P04 has been updated with new Order Limits.

P04	01/09/2025	JT	SK	KC	ND
P03	01/09/2025	JT	SK	KC	ND
P02	01/07/2025	JT	SK	KC	ND
P01	10/02/2025	NH	SK	KC	ND
Rev	Date	By	Chkd	Appd	Autd

Client
RWE

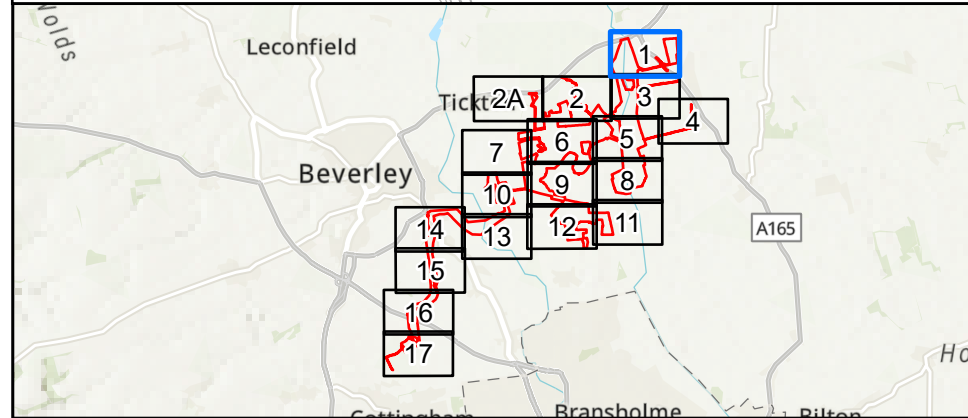
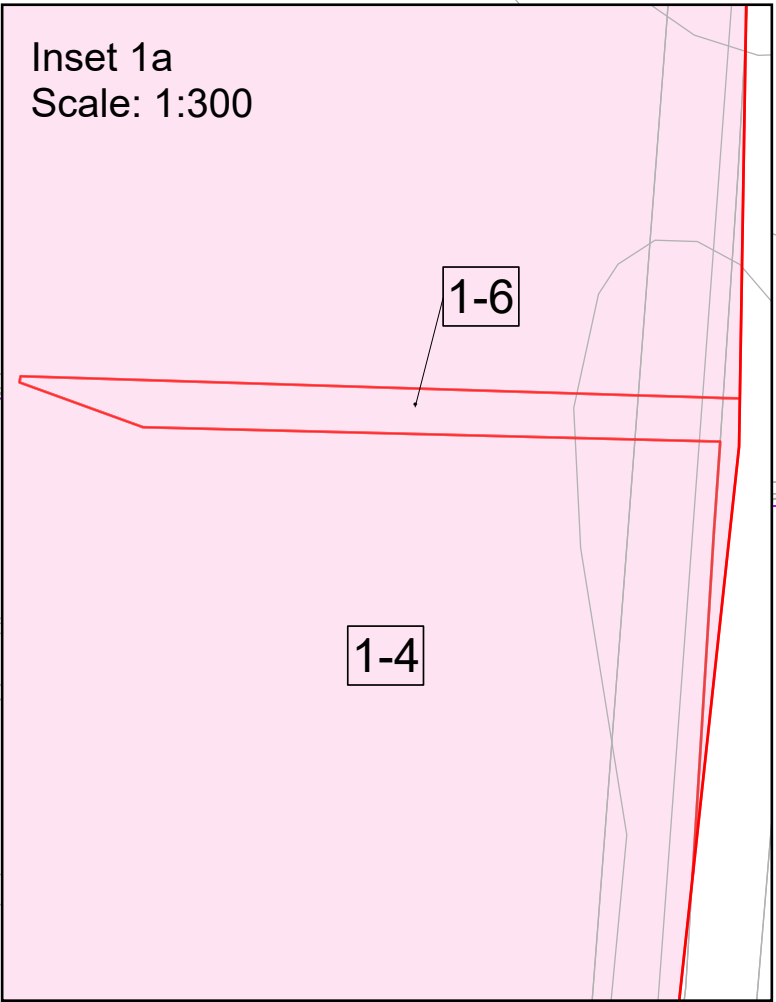
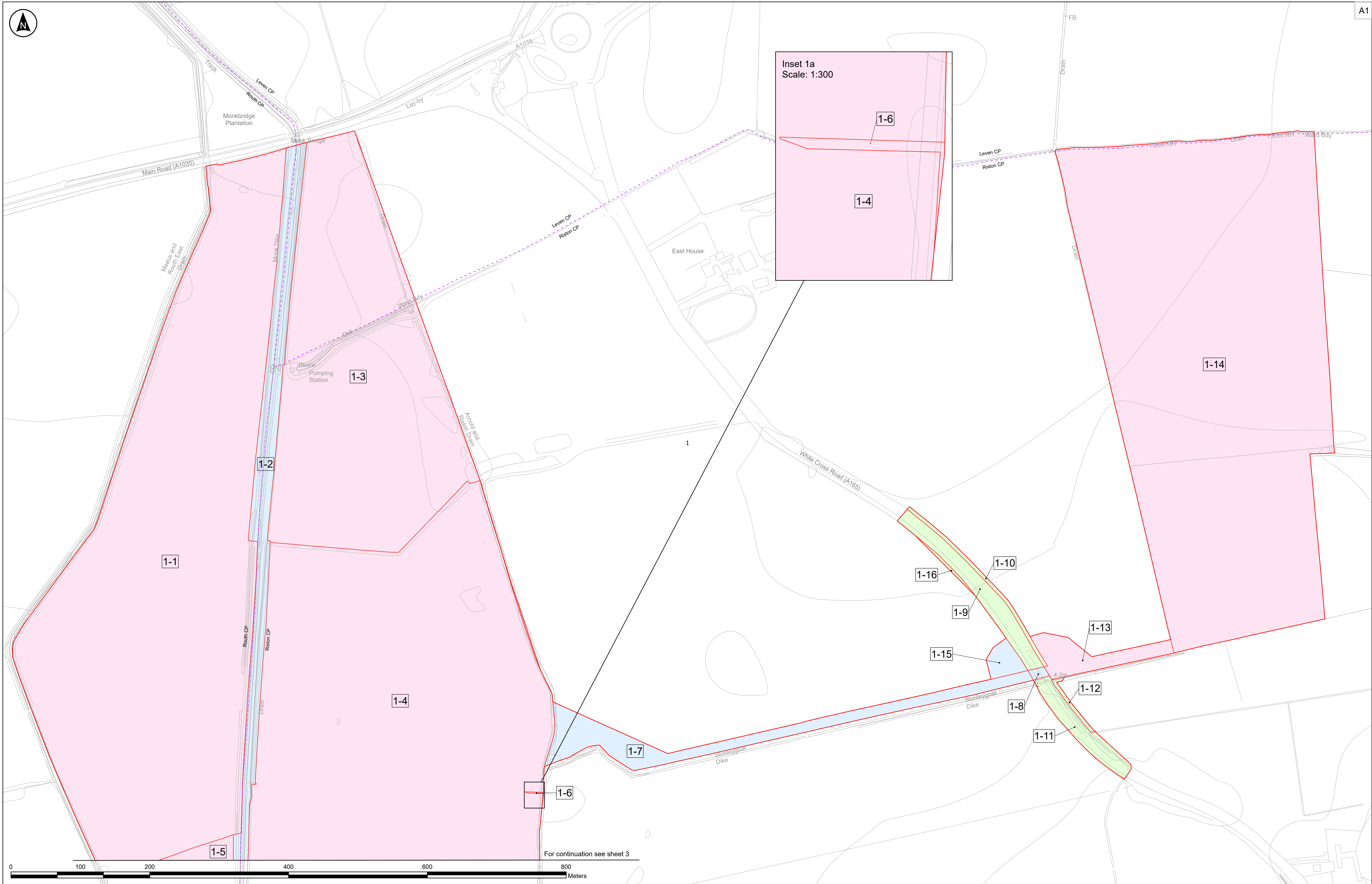
Designer
Ardent

Project Name
Peartree Hill Solar Farm

Drawing Title
Land plan/Key plan

SHEET 1 of 1

Scale at A1 1:21000	Coordinate System: British National Grid
Status DCO Application	
Infrastructure Planning (Applications: Prescribed Forms and Procedure) Regulations 2009.	
PNS Number EN010157/APP/2.4	Rev P04
Drawing Name 080_ARDG_PHSF_LAND PLAN	



Key

ORDER LIMITS

PARISH BOUNDARY

LAND PROPOSED FOR PERMANENT ACQUISITION OF RIGHTS OR IMPOSITION OF RESTRICTIVE COVENANTS AND TO BE USED TEMPORARILY

LAND PROPOSED FOR TEMPORARY POSSESSION

LAND PROPOSED TO BE PERMANENTLY ACQUIRED

1-1

BOOK OF REFERENCE PLOT NUMBER

The Base mapping is based upon Ordnance Survey (OS) data. Reproduced by permission of Ordnance Survey on behalf of HMSO. © Crown copyright and database right 2025. All rights reserved. Ordnance Survey licence number 0100031673.
Esri, Intermap, NASA, NOAA, USGS, Sources: Esri, TomTom, Garmin, FAO, NOAA, USGS, © OpenStreetMap contributors, and the GIS User Community

Notes:

1. All dimensions are in metres unless stated otherwise.

2. These Land Plans should be read in conjunction with other plans and documents in the DCO application, in particular the Development Consent Order [EN010157/APP/3.1], Book of Reference [EN010157/APP/4.2] and the Statement of Reasons [EN010157/APP/4.1].

3. Land parcels/plot numbers are made up of a unique plot number. These plot numbers correspond to those represented in the Book of Reference; the first number in the sequence reflects the sheet number.

4. All easements, servitudes and private rights are proposed to be extinguished on land that is to be acquired, unless stated otherwise in the Development Consent Order [EN010157/APP/3.1] or the Book of Reference [EN010157/APP/4.2].

Change Notes:

Sheet 1 of revision P04 has been updated with new Order Limits and new Order Plots (1-15 and 1-16) associated with Change 3.

P04	08/09/2025	JT	SK	KC	ND
P03	08/09/2025	JT	SK	KC	ND
P02	01/07/2025	JT	SK	KC	ND
P01	10/02/2025	NH	SK	KC	ND
Rev	Date	By	Chkd	Appd	Authd

Client

RWE

Ardent

Designer

Project Name

Peartree Hill Solar Farm

Drawing Title

Land Plan

SHEET 1 OF 18

Scale at A1

1:2500

Coordinate System:

British National Grid

Status

DCO Application

Infrastructure Planning (Applications: Prescribed Forms and Procedure) Regulations 2009

PINS Number

EN010157/APP/2.4


Rev

P04

Drawing Name

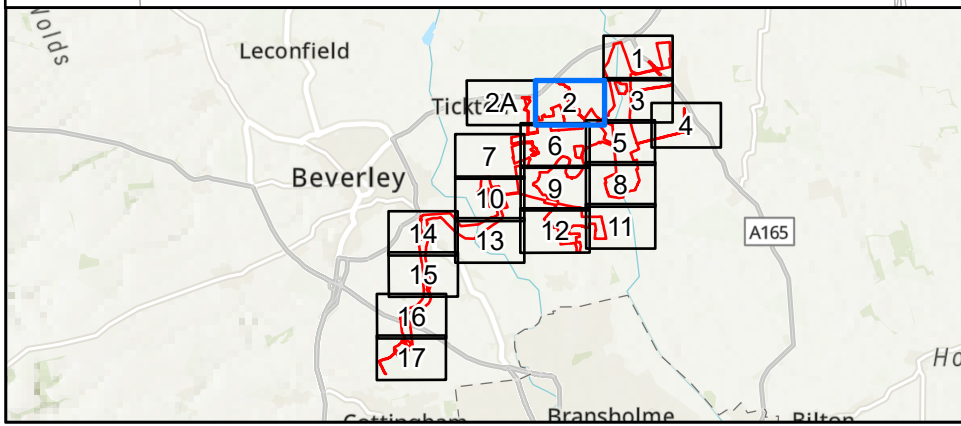
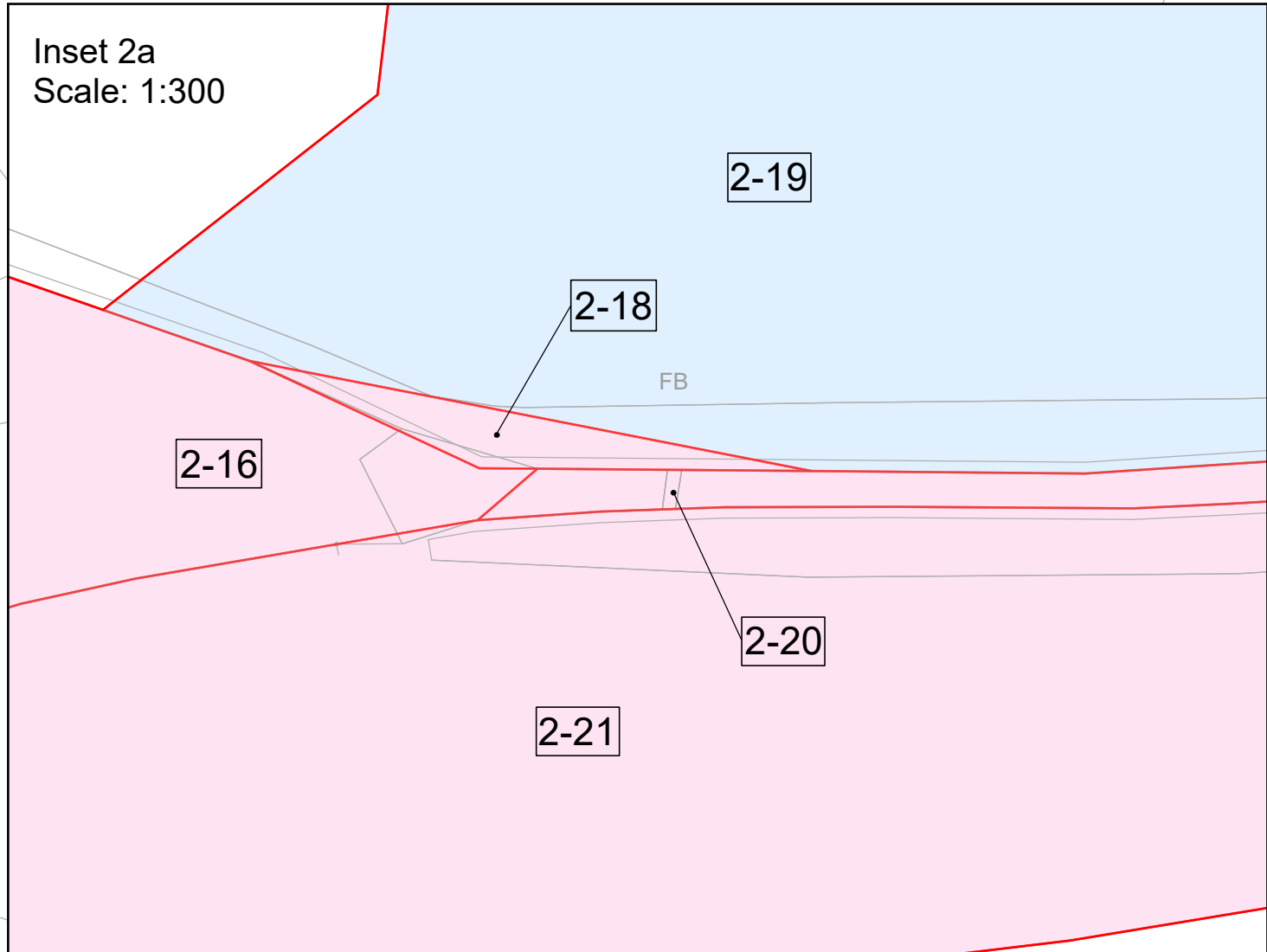
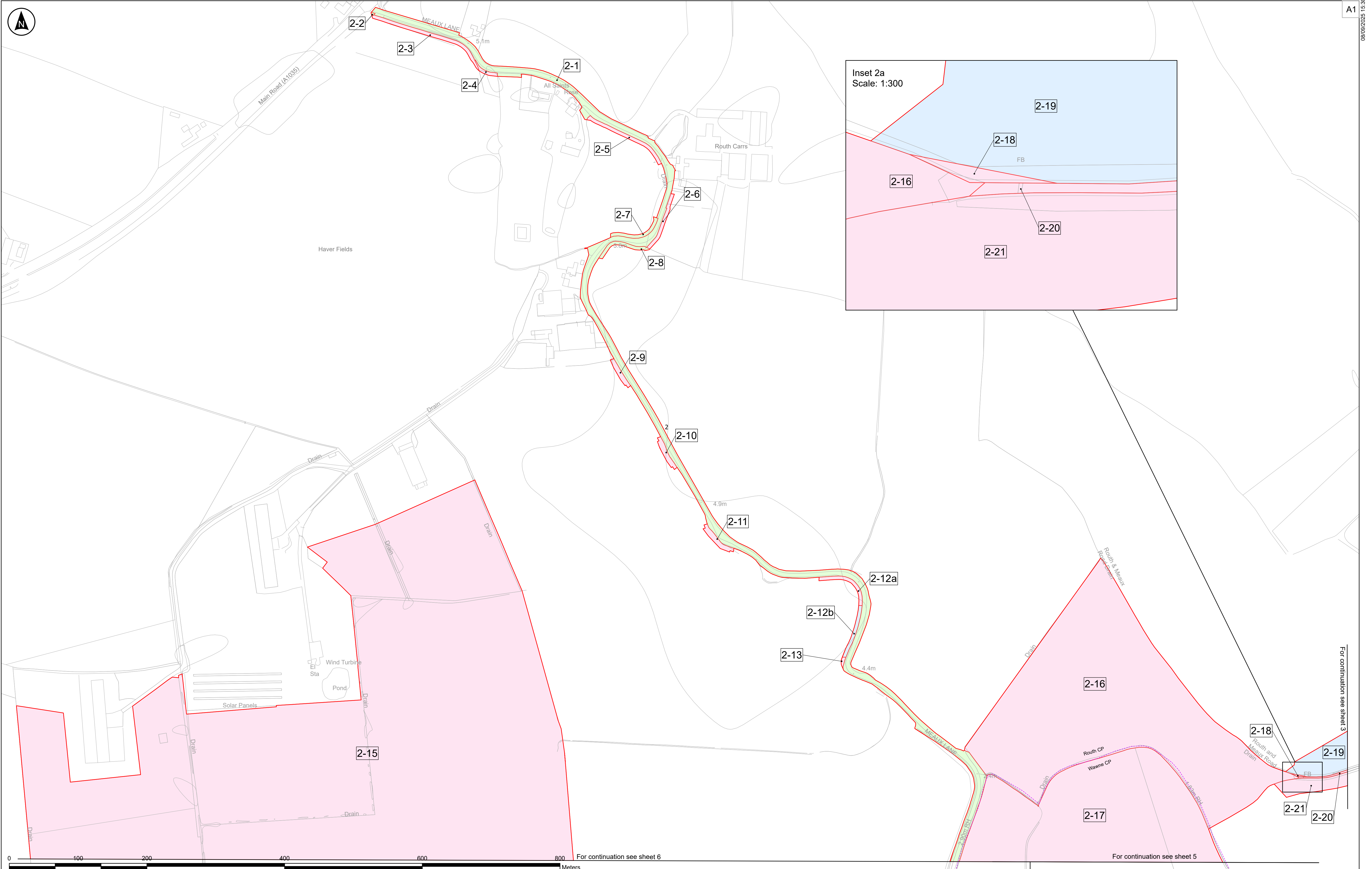
080_ARDG_PHSF_LAND PLANS

08/09/2025 15:30



A1

08/09/2025 15:30



Key

- ORDER LIMITS
- PARISH BOUNDARY
- LAND PROPOSED FOR PERMANENT ACQUISITION OF RIGHTS OR IMPOSITION OF RESTRICTIVE COVENANTS AND TO BE USED TEMPORARILY
- LAND PROPOSED FOR TEMPORARY POSSESSION
- LAND PROPOSED TO BE PERMANENTLY ACQUIRED

The Base mapping is based upon Ordnance Survey (OS) data. Reproduced by permission of Ordnance Survey on behalf of HMSO. © Crown copyright and database right 2025. All rights reserved. Ordnance Survey licence number 0100031673.
Esri, Intermap, NASA, NOAA, USGS, Sources: Esri, TomTom, Garmin, FAO, NOAA, USGS, © OpenStreetMap contributors, and the GIS User Community

1-1 BOOK OF REFERENCE PLOT NUMBER

Notes:

- All dimensions are in metres unless stated otherwise.
- These Land Plans should be read in conjunction with other plans and documents in the DCO application, in particular the Development Consent Order [EN010157/APP/3.1], Book of Reference [EN010157/APP/4.1], and the Statement of Reasons [EN010157/APP/4.2].
- Land parcel/plot numbers are made up of a unique plot number. These plot numbers correspond to those represented in the Book of Reference; the first number in the sequence reflects the sheet number.
- All easements, servitudes and private rights are proposed to be extinguished on land that is to be acquired, unless stated otherwise in the Development Consent Order [EN010157/APP/3.1] or the Book of Reference [EN010157/APP/4.2].

Change Notes: Sheet 2 of revision P04 has been updated with new Order Limits, removal of Order Plot (2-14) and change to Order Plot geometry (2-13) associated with Change 9.						
P04	08/09/2025	JT	SK	KC	ND	
P03	08/09/2025	JT	SK	KC	ND	
P02	01/07/2025	JT	SK	KC	ND	
P01	10/02/2025	NH	SK	KC	ND	
Rev	Date	By	Chkd	Appd	Authd	

Client

RWE

Designer

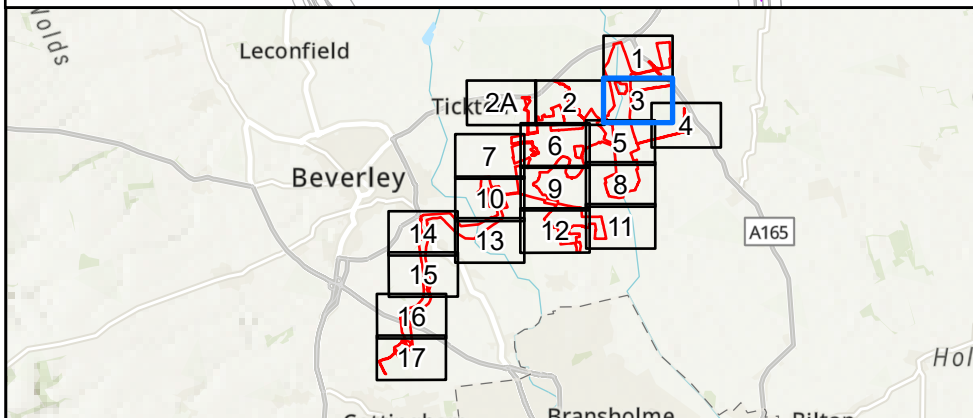
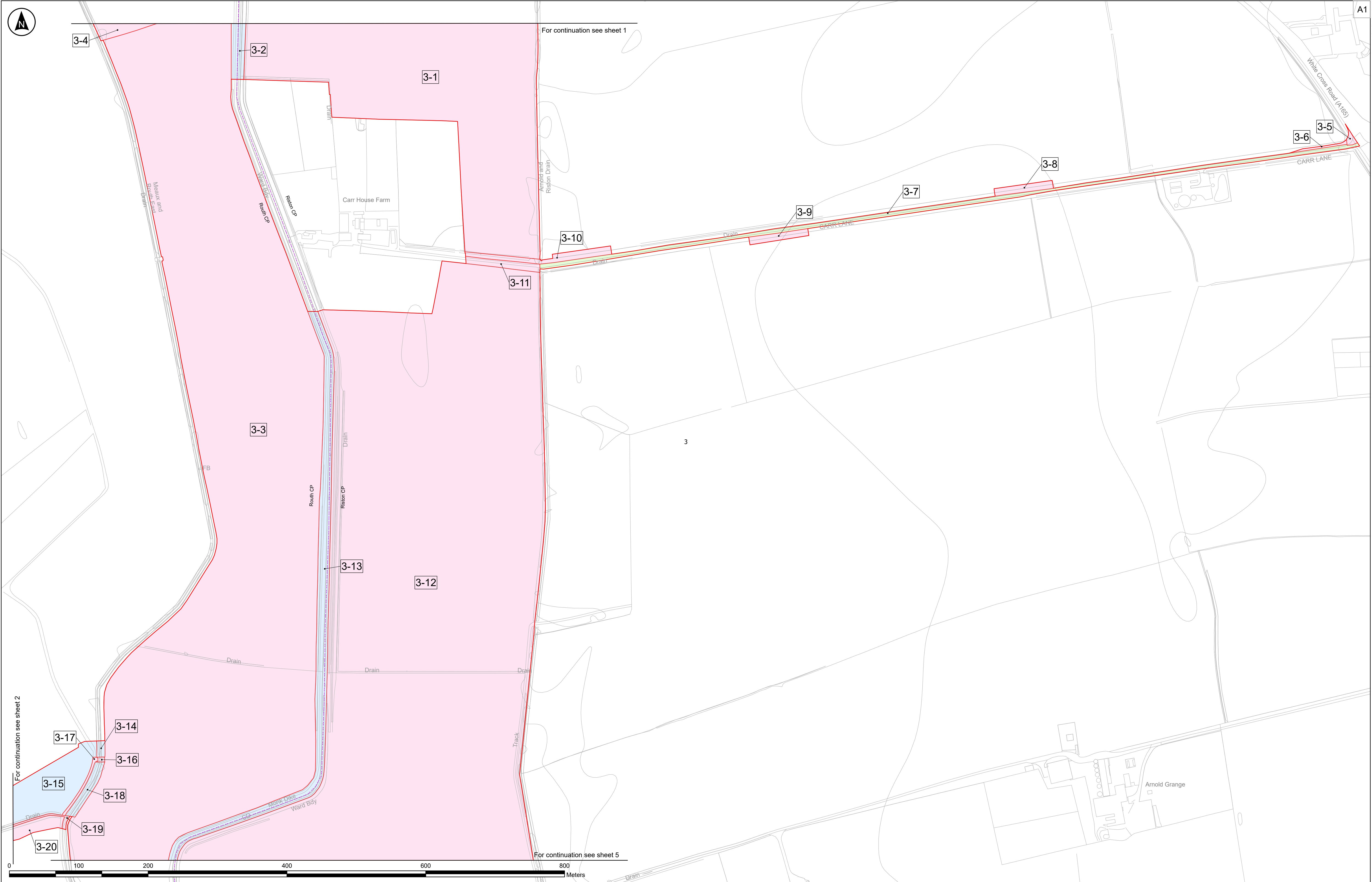
Ardent

Project Name
Peartree Hill Solar Farm

Drawing Title
Land Plan

SHEET 2 OF 18

Scale at A1 1:2500	Coordinate System: British National Grid
DCO Application Status	
Infrastructure Planning (Applications: Prescribed Forms and Procedure) Regulations 2009	
PINS Number EN010157/APP/2.4	Rev P04
Drawing Name 080_ARDG_PHSF_LAND PLANS	



Key

ORDER LIMITS

PARISH BOUNDARY

LAND PROPOSED FOR PERMANENT ACQUISITION OF RIGHTS OR IMPOSITION OF RESTRICTIVE COVENANTS AND TO BE USED TEMPORARILY

LAND PROPOSED FOR TEMPORARY POSSESSION

LAND PROPOSED TO BE PERMANENTLY ACQUIRED

1-1

BOOK OF REFERENCE PLOT NUMBER

The Base mapping is based upon Ordnance Survey (OS) data. Reproduced by permission of Ordnance Survey on behalf of HMSO. © Crown copyright and database right 2025. All rights reserved. Ordnance Survey licence number 0100031673.
Esri, Intermap, NASA, NGA, USGS, Sources: Esri, TomTom, Garmin, FAO, NOAA, USGS, © OpenStreetMap contributors, and the GIS User Community

Notes:

1. All dimensions are in metres unless stated otherwise.
2. These Land Plans should be read in conjunction with other plans and documents in the DCO application, in particular the Development Consent Order [EN010157/APP/3.1], Book of Reference [EN010157/APP/4.2] and the Statement of Reasons [EN010157/APP/4.1].
3. Land parcel/plot numbers are made up of a unique plot number. These plot numbers correspond to those represented in the Book of Reference; the first number in the sequence reflects the sheet number.
4. All easements, servitudes and private rights are proposed to be extinguished on land that is to be acquired, unless stated otherwise in the Development Consent Order [EN010157/APP/3.1] or the Book of Reference [EN010157/APP/4.2].

P04	08/09/2025	JT	SK	KC	ND
P03	08/09/2025	JT	SK	KC	ND
P02	01/07/2025	JT	SK	KC	ND
P01	10/02/2025	NH	SK	KC	ND
Rev	Date	By	Chkd	Appd	Authd

Client

RWE

Ardent


Designer

Project Name
Peartree Hill Solar Farm

Drawing Title
Land Plan

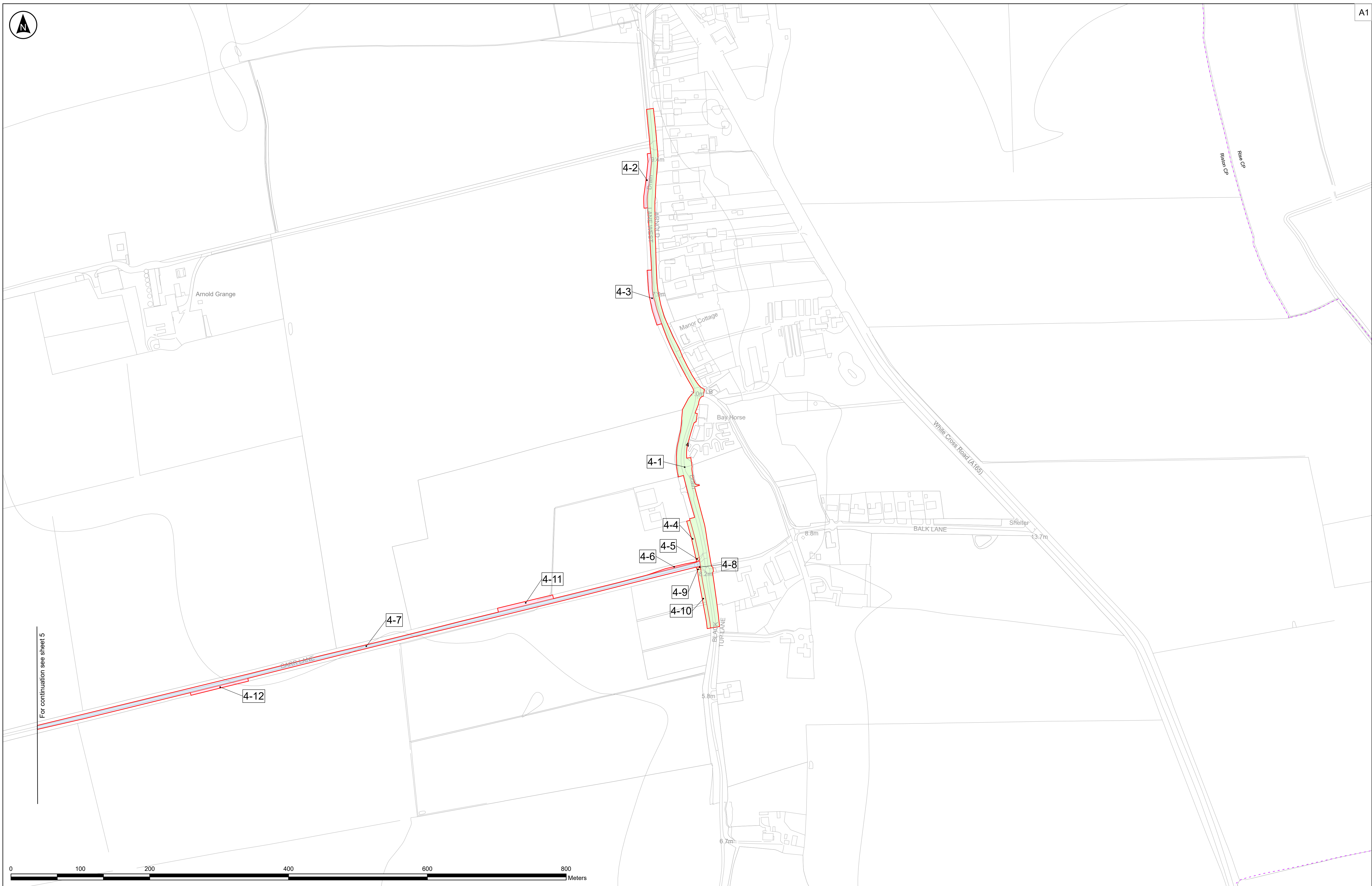
SHEET 3 OF 18

Scale at A1 1:2500	Coordinate System: British National Grid
Status DCO Application	Infrastructure Planning (Applications: Prescribed Forms and Procedure) Regulations 2009
PINS Number EN010157/APP/2.4	Rev P04
Drawing Name 080_ARDG_PHSF_LAND PLANS	

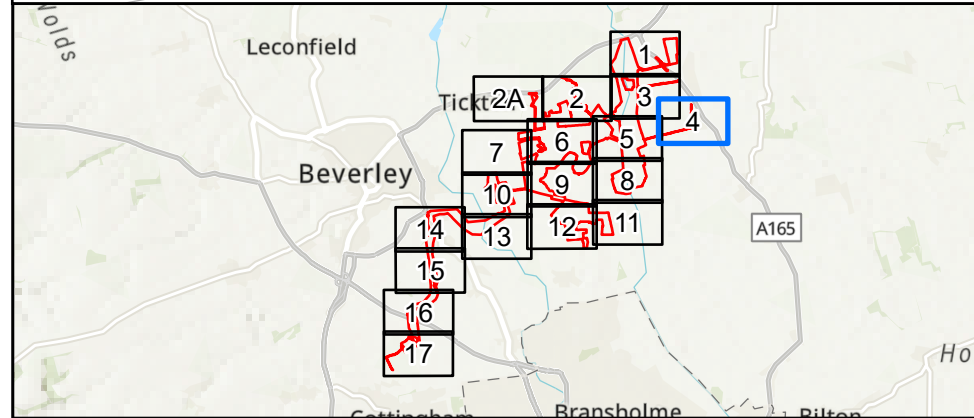


A1

08/09/2025 15:31



For continuation see sheet 5



ORDER LIMITS

PARISH BOUNDARY

LAND PROPOSED FOR PERMANENT ACQUISITION OF RIGHTS OR IMPOSITION OF RESTRICTIVE COVENANTS AND TO BE USED TEMPORARILY

LAND PROPOSED FOR TEMPORARY POSSESSION

LAND PROPOSED TO BE PERMANENTLY ACQUIRED

1-1

BOOK OF REFERENCE PLOT NUMBER

The Base mapping is based upon Ordnance Survey (OS) data. Reproduced by permission of Ordnance Survey on behalf of HMSO. © Crown copyright and database right 2025. All rights reserved. Ordnance Survey licence number 0100031673.

Esri, Intermap, NASA, NGA, USGS, Sources: Esri, TomTom, Garmin, FAO, NOAA, USGS, © OpenStreetMap contributors, and the GIS User Community

Notes:

1. All dimensions are in metres unless stated otherwise.

2. These Land Plans should be read in conjunction with other plans and documents in the DCO application, in particular the Development Consent Order [EN010157/APP/3.1], Book of Reference [EN010157/APP/4.2] and the Statement of Reasons [EN010157/APP/4.1].

3. Land parcel/plot numbers are made up of a unique plot number. These plot numbers correspond to those represented in the Book of Reference; the first number in the sequence reflects the sheet number.

4. All easements, servitudes and private rights are proposed to be extinguished on land that is to be acquired, unless stated otherwise in the Development Consent Order [EN010157/APP/3.1] or the Book of Reference [EN010157/APP/4.2].

P04	08/09/2025	JT	SK	KC	ND
P03	08/09/2025	JT	SK	KC	ND
P02	01/07/2025	JT	SK	KC	ND
P01	10/02/2025	NH	SK	KC	ND
Rev	Date	By	Chkd	Appd	Authd

Client

RWE

Ardent

Designer

Project Name

Peartree Hill Solar Farm

Drawing Title

Land Plan

SHEET 4 OF 18

Scale at A1

1:2500

Coordinate System:

British National Grid

Status

DCO Application

Infrastructure Planning (Applications: Prescribed Forms and Procedure) Regulations 2009

PINS Number

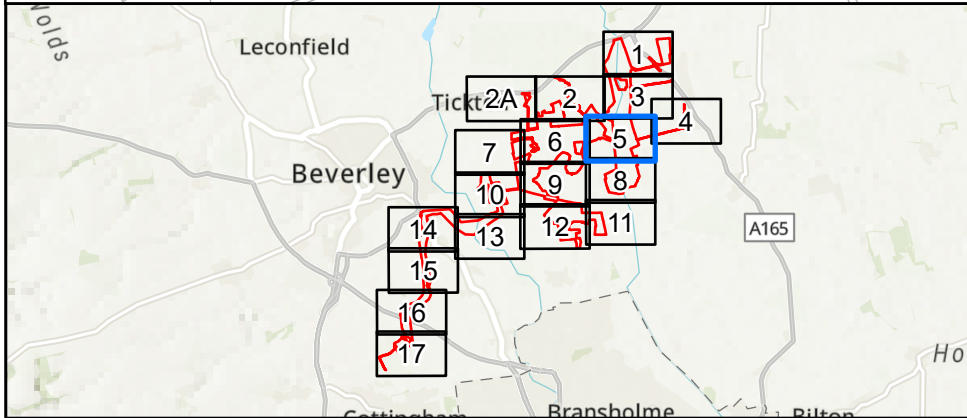
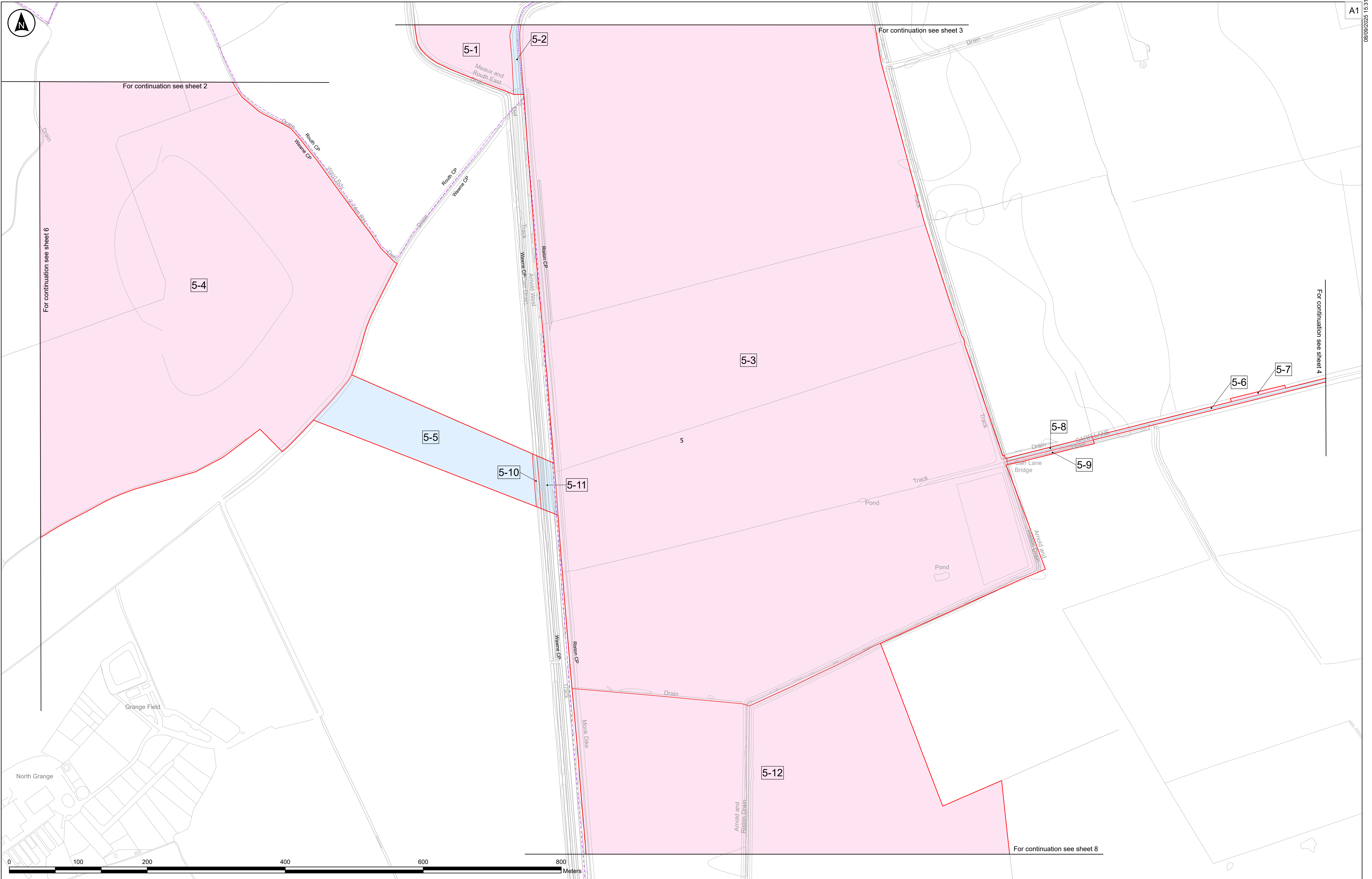
EN010157/APP/2.4

Drawing Name

080_ARDG_PHSF_LAND PLANS

Rev

P04



Key

ORDER LIMITS

PARISH BOUNDARY

LAND PROPOSED FOR PERMANENT ACQUISITION OF RIGHTS OR IMPOSITION OF RESTRICTIVE COVENANTS AND TO BE USED TEMPORARILY

LAND PROPOSED TO BE PERMANENTLY ACQUIRED

1-1

BOOK OF REFERENCE PLOT NUMBER

The Base mapping is based upon Ordnance Survey (OS) data. Reproduced by permission of Ordnance Survey on behalf of HMSO. © Crown copyright and database right 2025. All rights reserved. Ordnance Survey licence number 0100031673.
Esri, Intermap, NASA, NOAA, USGS, Sources: Esri, TomTom, Garmin, FAO, NOAA, USGS, © OpenStreetMap contributors, and the GIS User Community

Notes:

1. All dimensions are in metres unless stated otherwise.

2. These Land Plans should be read in conjunction with other plans and documents in the DCO application, in particular the Development Consent Order [EN010157/APP/3.1], Book of Reference [EN010157/APP/4.2] and the Statement of Reasons [EN010157/APP/4.1].

3. Land parcel/plot numbers are made up of a unique plot number. These plot numbers correspond to those represented in the Book of Reference; the first number in the sequence reflects the sheet number.

4. All easements, servitudes and private rights are proposed to be extinguished on land that is to be acquired, unless stated otherwise in the Development Consent Order [EN010157/APP/3.1] or the Book of Reference [EN010157/APP/4.2].

P04	08/09/2025	JT	SK	KC	ND
P03	08/09/2025	JT	SK	KC	ND
P02	01/07/2025	JT	SK	KC	ND
P01	10/02/2025	NH	SK	KC	ND
Rev	Date	By	Chkd	Appd	Authd

Client

RWE

Ardent

Designer

RWE

Ardent

Project Name

Peartree Hill Solar Farm

Drawing Title

Land Plan

SHEET 5 OF 18

Scale at A1

1:2500

Coordinate System:

British National Grid

Status

DCO Application

Infrastructure Planning (Applications: Prescribed Forms and Procedure) Regulations 2009

PINS Number

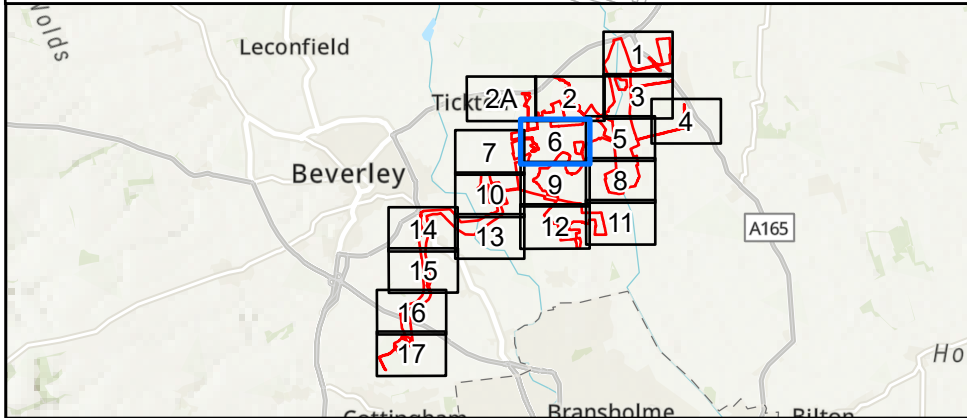
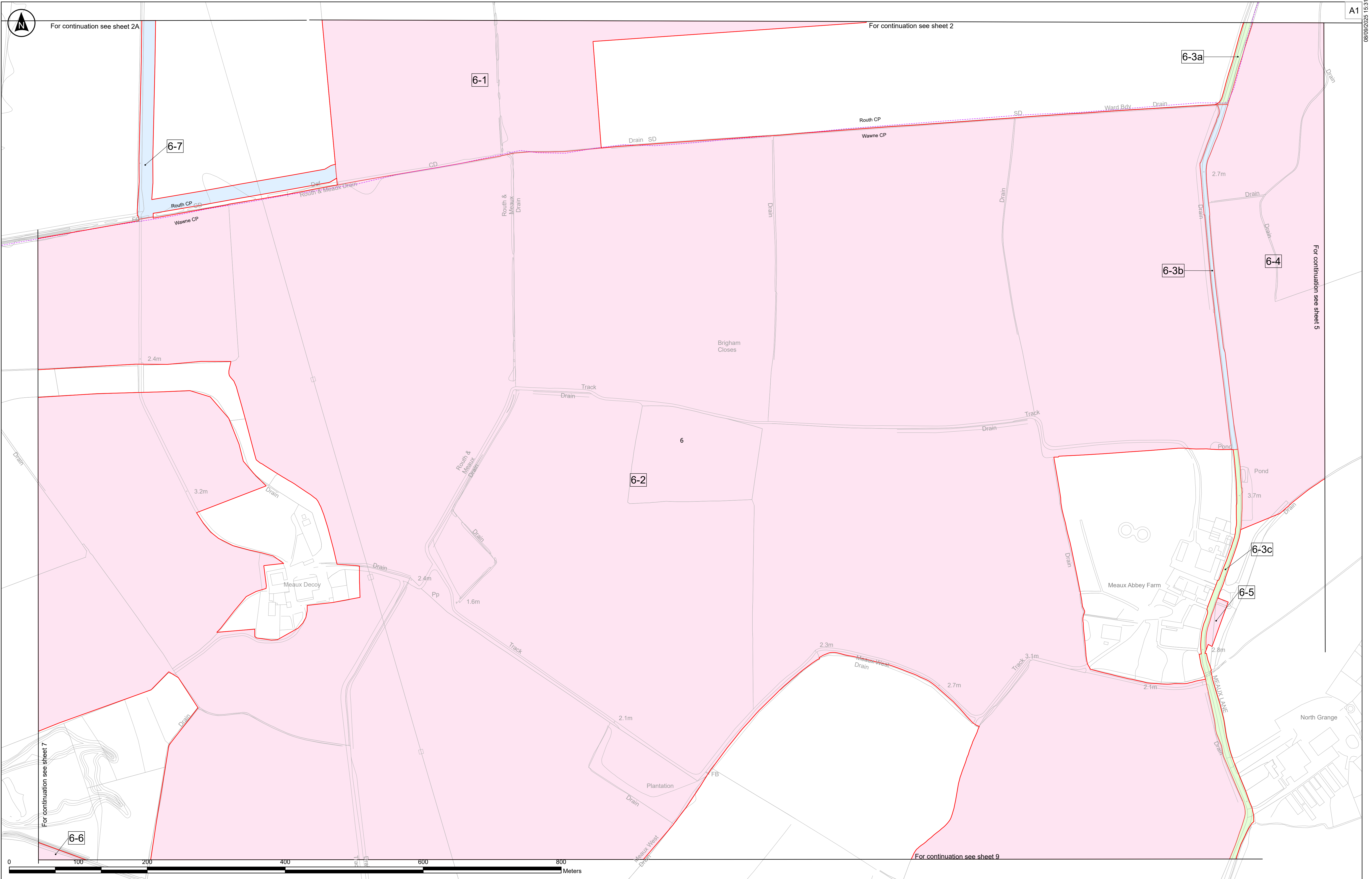
EN010157/APP/2.4

Rev

P04

Drawing Name

080_ARDG_PHSF_LAND PLANS



Key

- ORDER LIMITS
- PARISH BOUNDARY
- LAND PROPOSED FOR PERMANENT ACQUISITION OF RIGHTS OR IMPOSITION OF RESTRICTIVE COVENANTS AND TO BE USED TEMPORARILY
- LAND PROPOSED FOR TEMPORARY POSSESSION
- LAND PROPOSED TO BE PERMANENTLY ACQUIRED

The Base mapping is based upon Ordnance Survey (OS) data. Reproduced by permission of Ordnance Survey on behalf of HMSO. © Crown copyright and database right 2025. All rights reserved. Ordnance Survey licence number 0100031673.
Esri, Intermap, NASA, NSA, USGS, Sources: Esri, TomTom, Garmin, FAO, NOAA, USGS, © OpenStreetMap contributors, and the GIS User Community

1-1 BOOK OF REFERENCE PLOT NUMBER

Notes:

- All dimensions are in metres unless stated otherwise.
- These Land Plans should be read in conjunction with other plans and documents in the DCO application, in particular the Development Consent Order [EN010157/APP/3.1], Book of Reference [EN010157/APP/4.1], and the Statement of Reasons [EN010157/APP/4.2].
- Land parcel/plot numbers are made up of a unique plot number. These plot numbers correspond to those represented in the Book of Reference; the first number in the sequence reflects the sheet number.
- All easements, servitudes and private rights are proposed to be extinguished on land that is to be acquired, unless stated otherwise in the Development Consent Order [EN010157/APP/3.1] or the Book of Reference [EN010157/APP/4.2].

Change Notes:
Sheet 6 of revision P04 has been updated with new Order Limits and new Order Plot (6-7) associated with Change 9.

P04	08/09/2025	JT	SK	KC	ND
P03	08/09/2025	JT	SK	KC	ND
P02	01/07/2025	JT	SK	KC	ND
P01	10/02/2025	NH	SK	KC	ND
Rev	Date	By	Chkd	Appd	Authd

Client

RWE

Designer

Ardent

Project Name

Peartree Hill Solar Farm

Drawing Title

Land Plan

SHEET 6 OF 18

Scale at A1

1:2500

Status

DCO Application

Infrastructure Planning (Applications: Prescribed Forms and Procedure) Regulations 2009

PINS Number

EN010157/APP/2.4

Drawing Name

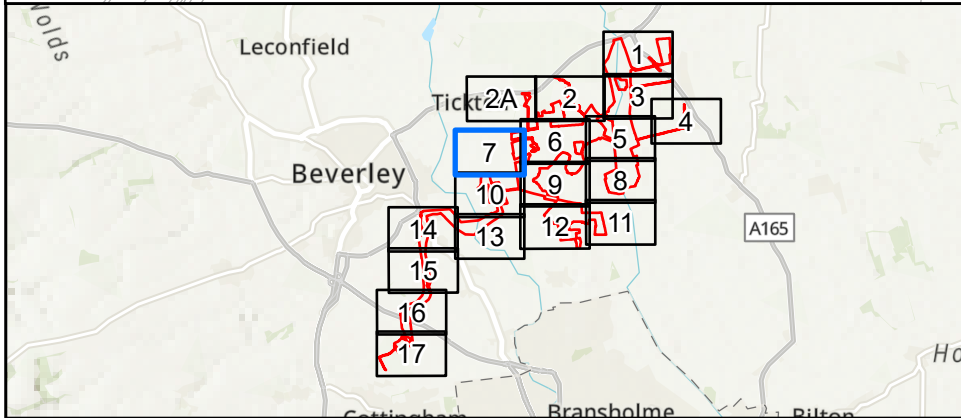
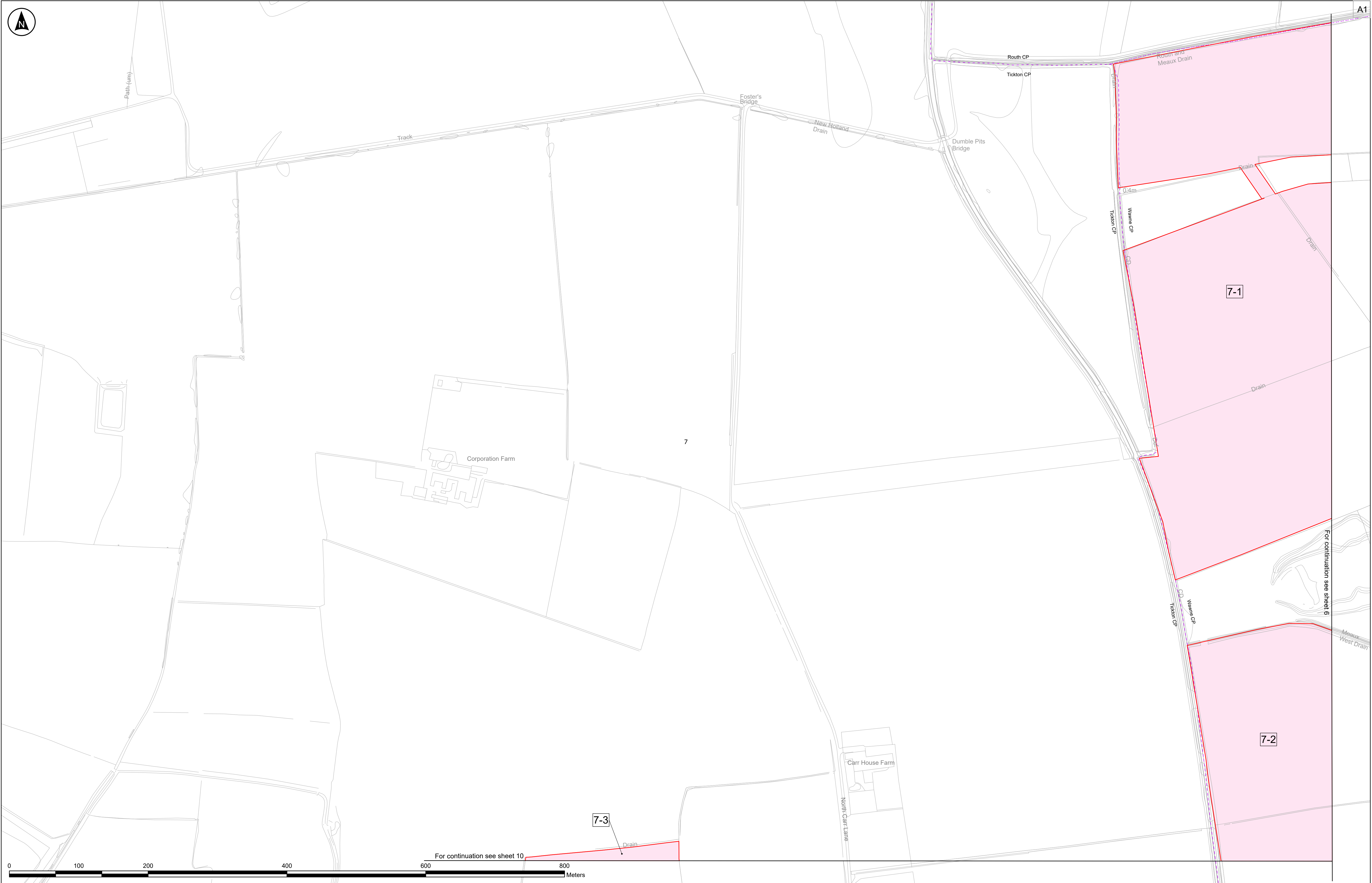

080_ORDG_PHSF_LAND PLANS

Coordinate System:

British National Grid

Rev

P04



— ORDER LIMITS

- - - PARISH BOUNDARY

LAND PROPOSED TO BE PERMANENTLY ACQUIRED

1-1

BOOK OF REFERENCE PLOT NUMBER

The Base mapping is based upon Ordnance Survey (OS) data. Reproduced by permission of Ordnance Survey on behalf of HMSO. © Crown copyright and database right 2025. All rights reserved. Ordnance Survey licence number 0100031673.

Esri, Intermap, NASA, NGA, USGS, Sources: Esri, TomTom, Garmin, FAO, NOAA, USGS, © OpenStreetMap contributors, and the GIS User Community

Notes:

1. All dimensions are in metres unless stated otherwise.

2. These Land Plans should be read in conjunction with other plans and documents in the DCO application, in particular the Development Consent Order [EN010157/APP/3.1], Book of Reference [EN010157/APP/4.2] and the Statement of Reasons [EN010157/APP/4.1].

3. Land parcel/plot numbers are made up of a unique plot number. These plot numbers correspond to those represented in the Book of Reference; the first number in the sequence reflects the sheet number.

4. All easements, servitudes and private rights are proposed to be extinguished on land that is to be acquired, unless stated otherwise in the Development Consent Order [EN010157/APP/3.1] or the Book of Reference [EN010157/APP/4.2].

P04	08/09/2025	JT	SK	KC	ND
P03	08/09/2025	JT	SK	KC	ND
P02	01/07/2025	JT	SK	KC	ND
P01	10/02/2025	NH	SK	KC	ND
Rev	Date	By	Chkd	Appd	Authd

Client

RWE

Ardent

Designer

Project Name

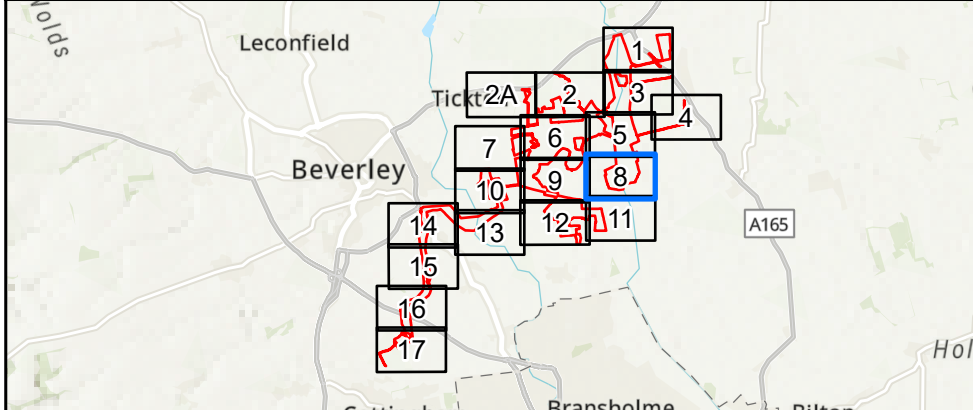
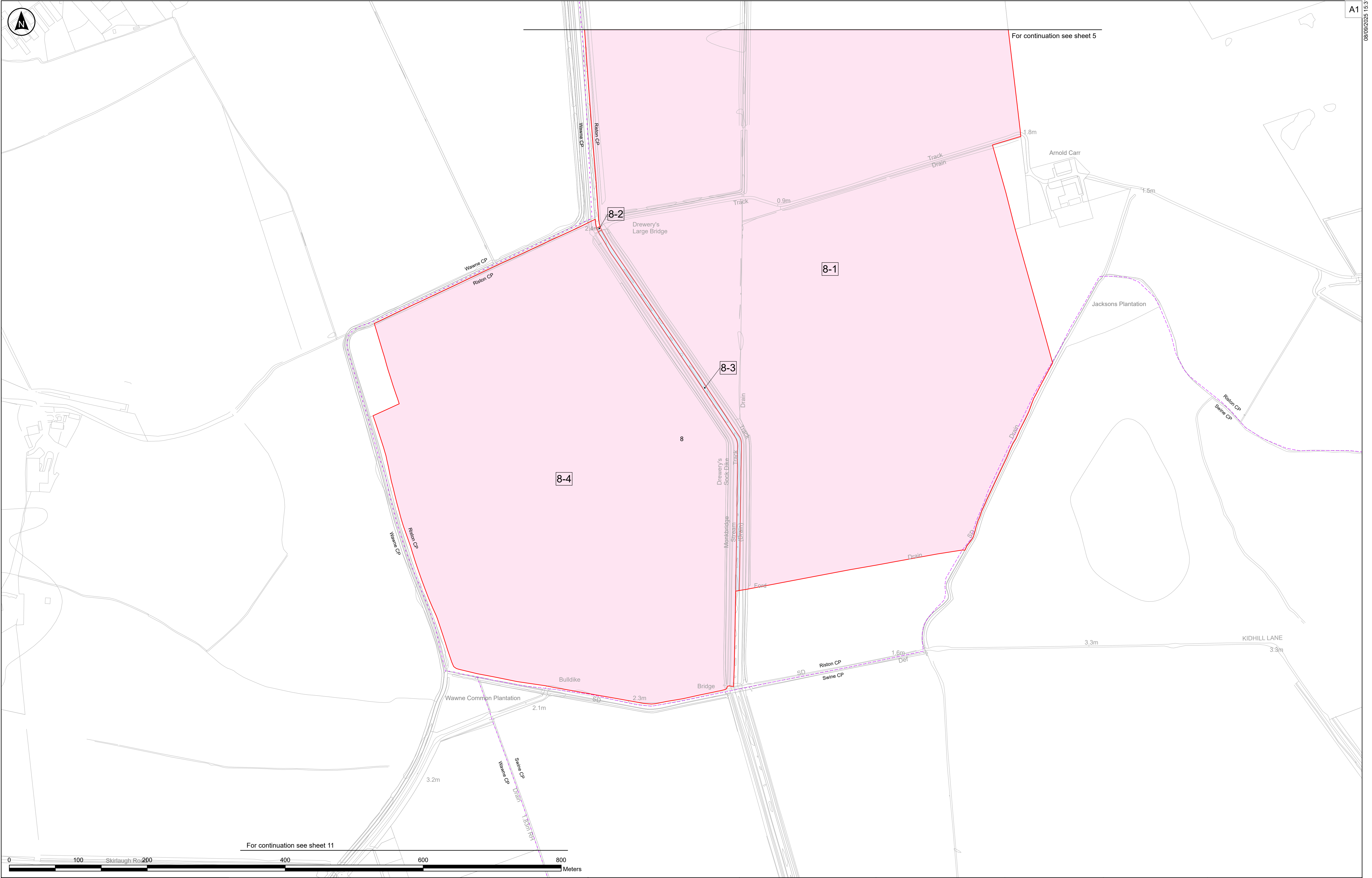
Peartree Hill Solar Farm

Drawing Title

Land Plan

SHEET 7 OF 18

Scale at A1	Coordinate System:
1:2500	British National Grid
Status	
DCO Application	
Infrastructure Planning (Applications: Prescribed Forms and Procedure) Regulations 2009	
PINS Number	Rev
EN010157/APP/2.4	P04
Drawing Name	
080_ARDG_PHSF_LAND PLANS	



Key

ORDER LIMITS

PARISH BOUNDARY

LAND PROPOSED FOR PERMANENT ACQUISITION OF RIGHTS OR IMPOSITION OF RESTRICTIVE COVENANTS AND TO BE USED TEMPORARILY

LAND PROPOSED TO BE PERMANENTLY ACQUIRED

1-1

BOOK OF REFERENCE PLOT NUMBER

The Base mapping is based upon Ordnance Survey (OS) data. Reproduced by permission of Ordnance Survey on behalf of HMSO. © Crown copyright and database right 2025. All rights reserved. Ordnance Survey licence number 0100031673.
Esri, Intermap, NASA, NGA, USGS, Sources: Esri, TomTom, Garmin, FAO, NOAA, USGS, © OpenStreetMap contributors, and the GIS User Community

Notes:

1. All dimensions are in metres unless stated otherwise.
2. These Land Plans should be read in conjunction with other plans and documents in the DCO application, in particular the Development Consent Order [EN010157/APP/3.1], Book of Reference [EN010157/APP/4.2] and the Statement of Reasons [EN010157/APP/4.1].
3. Land parcel/plot numbers are made up of a unique plot number. These plot numbers correspond to those represented in the Book of Reference; the first number in the sequence reflects the sheet number.
4. All easements, servitudes and private rights are proposed to be extinguished on land that is to be acquired, unless stated otherwise in the Development Consent Order [EN010157/APP/3.1] or the Book of Reference [EN010157/APP/4.2].

P04	08/09/2025	JT	SK	KC	ND
P03	08/09/2025	JT	SK	KC	ND
P02	01/07/2025	JT	SK	KC	ND
P01	10/02/2025	NH	SK	KC	ND
Rev	Date	By	Chkd	Appd	Authd

Client

RWE

Ardent

Designer

Project Name

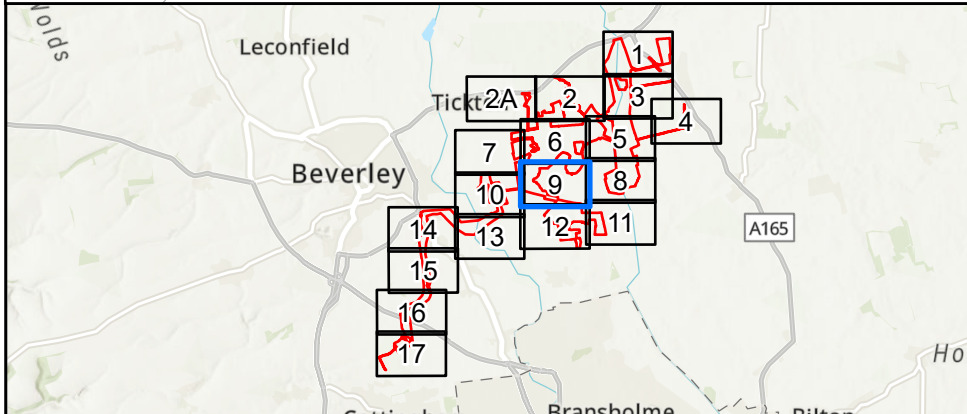
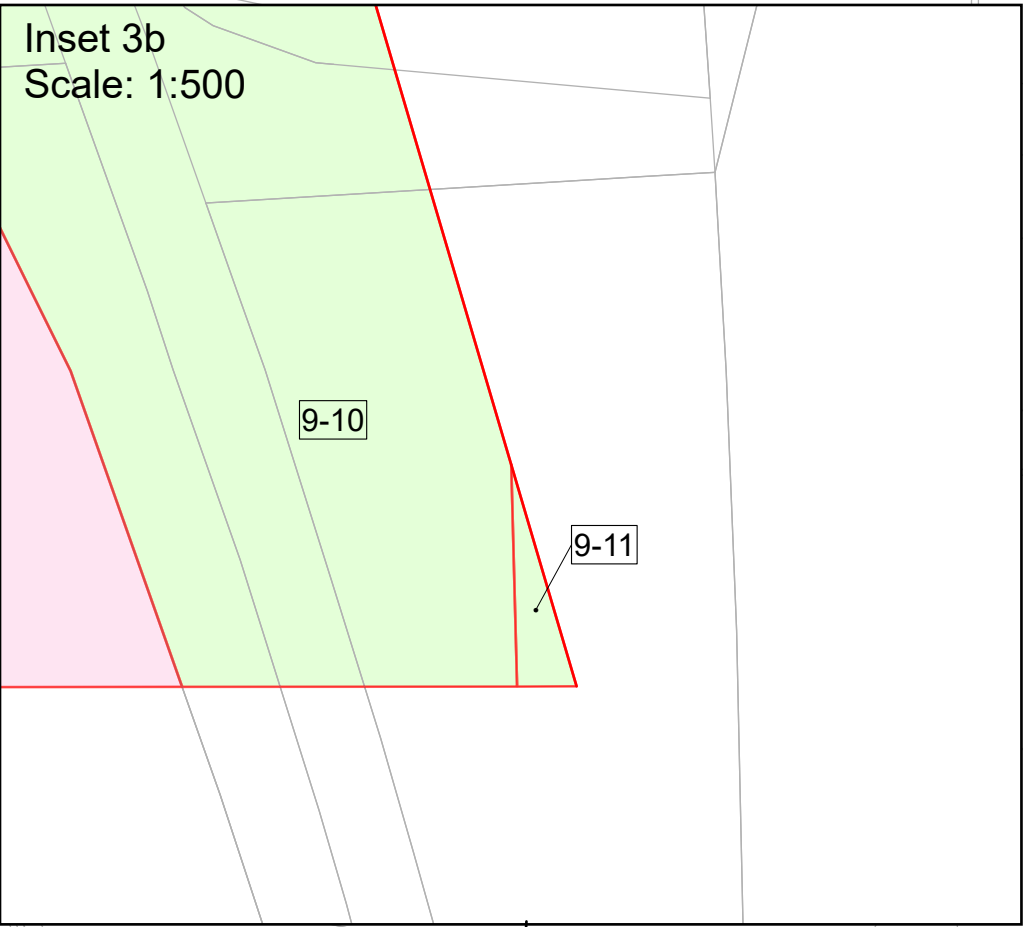
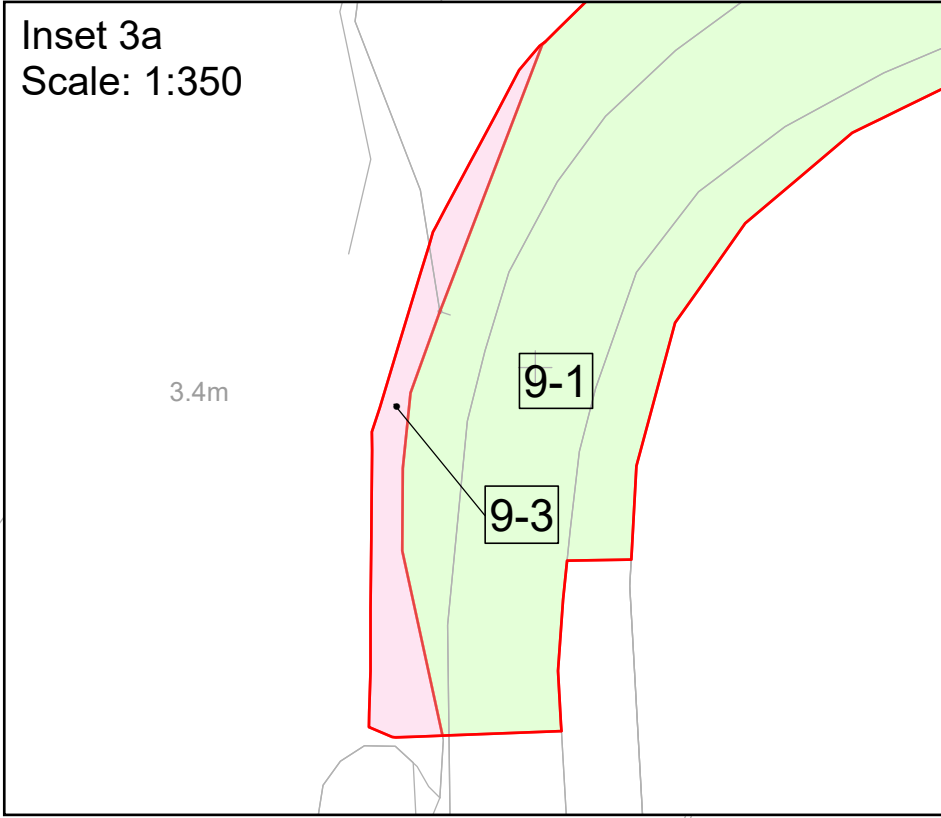
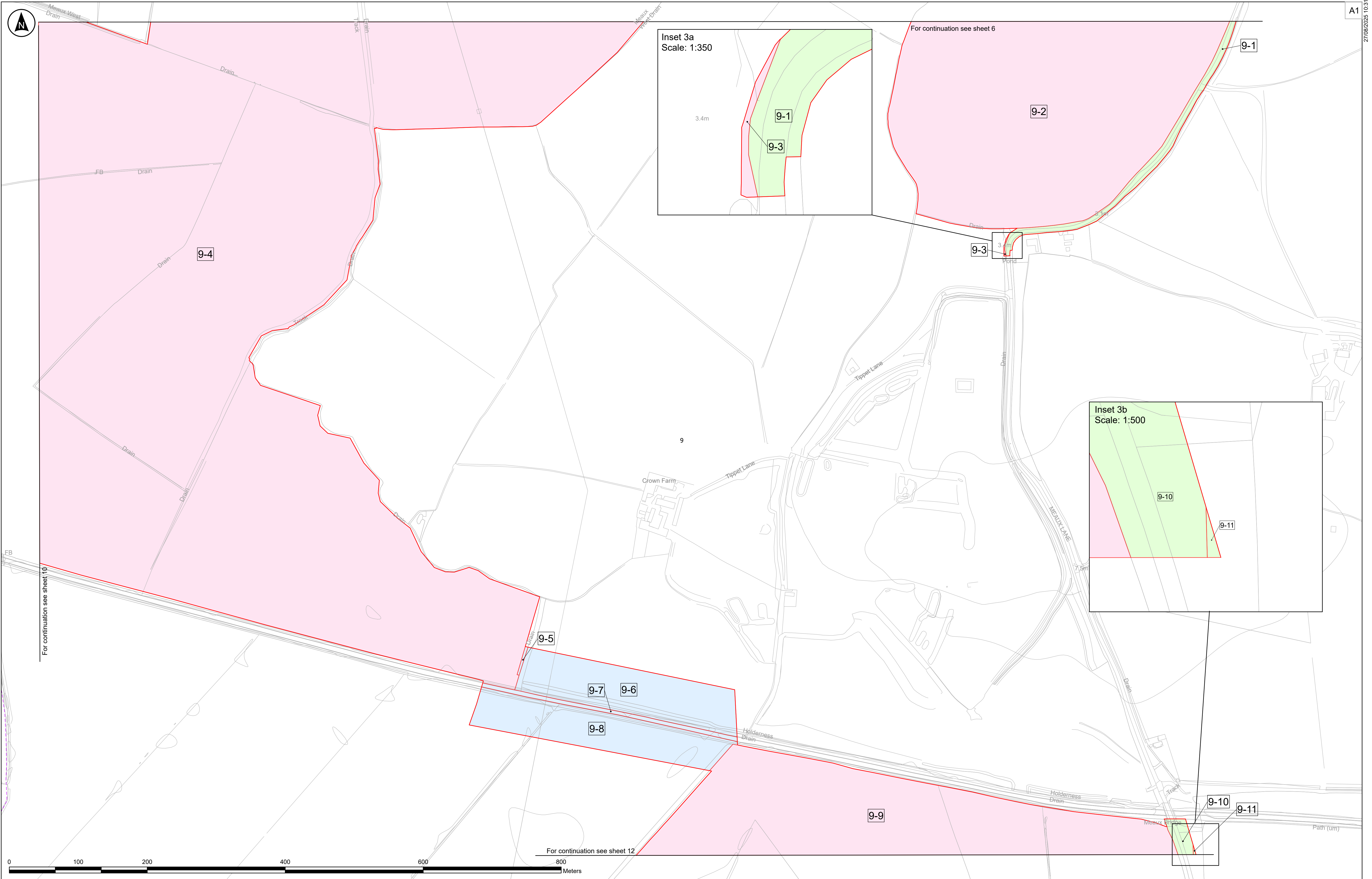
Peartree Hill Solar Farm

Drawing Title

Land Plan

SHEET 8 OF 18

Scale at A1	Coordinate System:
1:2500	British National Grid
Status	
DCO Application	
Infrastructure Planning (Applications: Prescribed Forms and Procedure) Regulations 2009	
PINS Number	Rev
EN010157/APP/2.4	P04
Drawing Name	
080_ARDG_PHSF_LAND PLANS	



Key

- ORDER LIMITS
- PARISH BOUNDARY
- LAND PROPOSED FOR PERMANENT ACQUISITION OF RIGHTS OR IMPOSITION OF RESTRICTIVE COVENANTS AND TO BE USED TEMPORARILY
- LAND PROPOSED FOR TEMPORARY POSSESSION
- LAND PROPOSED TO BE PERMANENTLY ACQUIRED

1-1 BOOK OF REFERENCE PLOT NUMBER

The Base mapping is based upon Ordnance Survey (OS) data. Reproduced by permission of Ordnance Survey on behalf of HMSO. © Crown copyright and database right 2025. All rights reserved. Ordnance Survey licence number 0100031673.
Esri, Intermap, NASA, NGA, USGS, Sources: Esri, TomTom, Garmin, FAO, NOAA, USGS, © OpenStreetMap contributors, and the GIS User Community

Notes:

1. All dimensions are in metres unless stated otherwise.
2. These Land Plans should be read in conjunction with other plans and documents in the DCO application, in particular the Development Consent Order [EN010157/APP/3.1], Book of Reference [EN010157/APP/4.2] and the Statement of Reasons [EN010157/APP/4.1].
3. Land parcel/plot numbers are made up of a unique plot number. These plot numbers correspond to those represented in the Book of Reference; the first number in the sequence reflects the sheet number.
4. All easements, servitudes and private rights are proposed to be extinguished on land that is to be acquired, unless stated otherwise in the Development Consent Order [EN010157/APP/3.1] or the Book of Reference [EN010157/APP/4.2].

P04	08/09/2025	JT	SK	KC	ND
P03	08/09/2025	JT	SK	KC	ND
P02	01/07/2025	JT	SK	KC	ND
P01	10/02/2025	NH	SK	KC	ND
Rev	Date	By	Chkd	Appd	Authd

Client

RWE

Designer

Ardent

Project Name

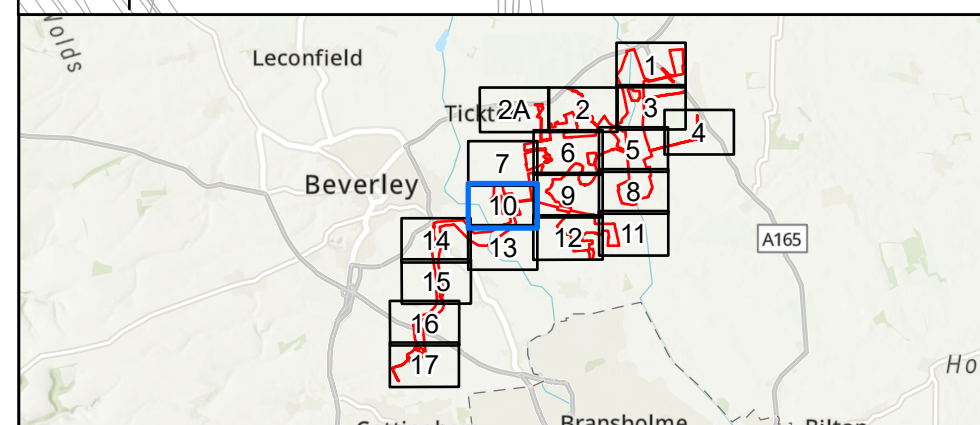
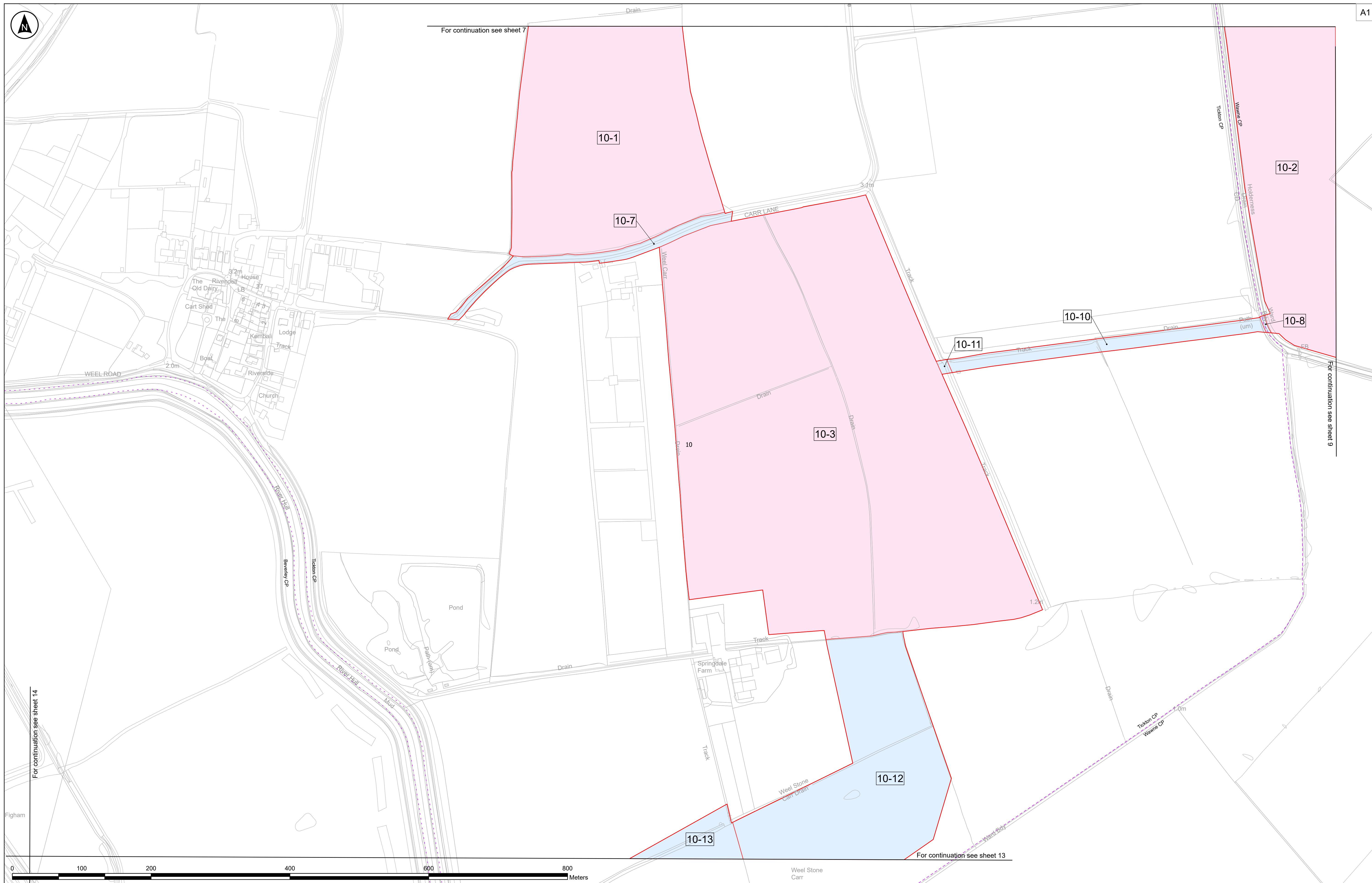
Peartree Hill Solar Farm

Drawing Title

Land Plan

SHEET 9 OF 18

Scale at A1	Coordinate System:
1:2500	British National Grid
Status	
DCO Application	
Infrastructure Planning (Applications: Prescribed Forms and Procedure) Regulations 2009	
PINS Number	Rev
EN010157/APP/2.4	P04
Drawing Name	
080_ARDG_PHSF_LAND PLANS	



Key

— ORDER LIMITS

1-1 BOOK OF REFERENCE PLOT NUMBER

PARISH BOUNDARY

LAND PROPOSED FOR PERMANENT ACQUISITION OF RIGHTS OR IMPOSITION OF RESTRICTIVE COVENANTS AND TO BE USED TEMPORARILY

LAND PROPOSED TO BE PERMANENTLY ACQUIRED

The Base mapping is based upon Ordnance Survey (OS) data. Reproduced by permission of Ordnance Survey on behalf of HMSO. © Crown copyright and database right 2025. All rights reserved. Ordnance Survey licence number 1000031673.
Esri, Intermap, NASA, NGA, USGS. Sources: Esri, TomTom, Garmin, FAO, NOAA, USGS, © OpenStreetMap contributors, and the GIS User Community

Notes:

1. All dimensions are in metres unless stated otherwise.
2. These Land Plans should be read in conjunction with other plans and documents in the DCO application. In particular, the Development Consent Order [EN010157/APP/3.1], Book of Reference [EN010157/APP/4.2] and the Statement of Reasons [EN010157/APP/4.1].
3. Land parcel/plot numbers are made up of a unique plot number. These plot numbers correspond to those represented in the Book of Reference; the first number in the sequence reflects the sheet number.
4. All easements, servitudes and private rights are proposed to be extinguished on land that is to be acquired, unless stated otherwise in the Development Consent Order [EN010157/APP/3.1] or the Book of Reference [EN010157/APP/4.2].

P04	08/09/2025	JT	SK	KC	ND
P03	08/09/2025	JT	SK	KC	ND
P02	01/07/2025	JT	SK	KC	ND
P01	10/02/2025	NH	SK	KC	ND
Rev	Date	By	Chkd	Appd	Authd

Client

RWE

Designer

Ardent

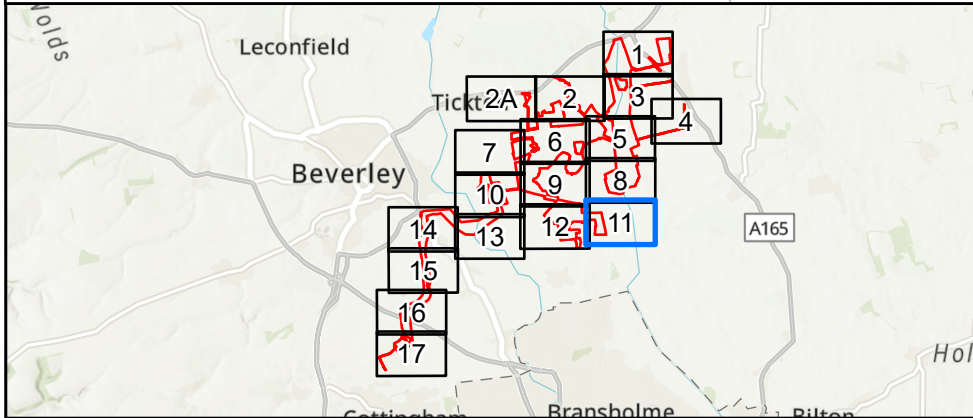
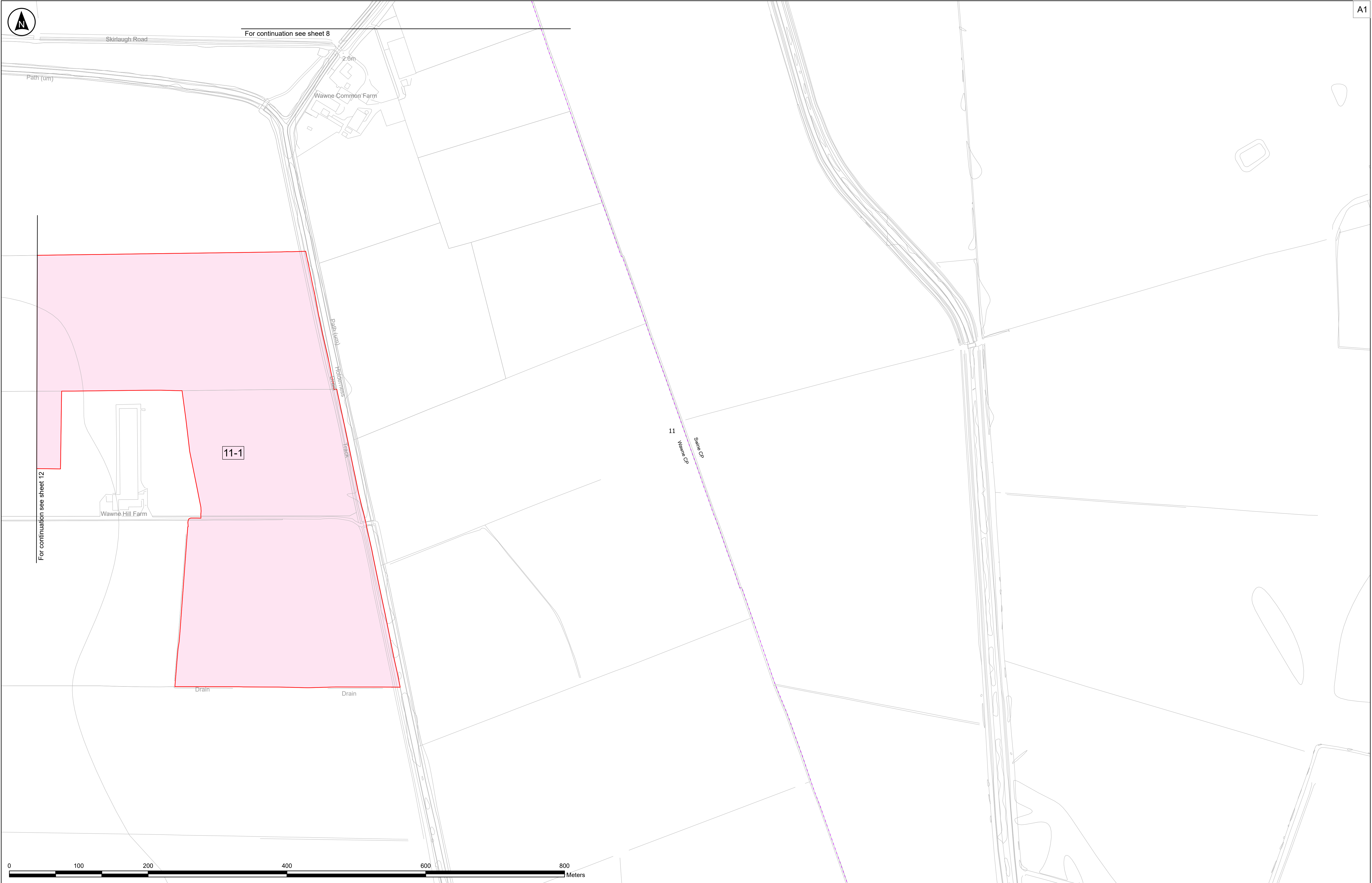
Project Name
Peartree Hill Solar Farm

Drawing Title

Land Plan

SHEET 10 OF 18

Scale at A1	Coordinate System:
1:2500	British National Grid
Status	
DCO Application	
Infrastructure Planning (Applications: Prescribed Forms and Procedure) Regulations 2009.	
PINS Number	Rev
EN010157/APP/2.4	P04
Drawing Name	
080_ARDG_PHSF_LAND PLANS	



Key

ORDER LIMITS

PARISH BOUNDARY

LAND PROPOSED TO BE PERMANENTLY ACQUIRED

11-1

BOOK OF REFERENCE PLOT NUMBER

The Base mapping is based upon Ordnance Survey (OS) data. Reproduced by permission of Ordnance Survey on behalf of HMSO. © Crown copyright and database right 2025. All rights reserved. Ordnance Survey licence number 0100031673.

Sources: Esri, TomTom, Garmin, FAO, NOAA, USGS, © OpenStreetMap contributors, and the GIS User Community, Esri, Ordnance Survey, NASA, NGA, USGS

Notes:

1. All dimensions are in metres unless stated otherwise.

2. These Land Plans should be read in conjunction with other plans and documents in the DCO application, in particular the Development Consent Order [EN010157/APP/3.1], Book of Reference [EN010157/APP/4.2] and the Statement of Reasons [EN010157/APP/4.1].

3. Land parcel/plot numbers are made up of a unique plot number. These plot numbers correspond to those represented in the Book of Reference; the first number in the sequence reflects the sheet number.

4. All easements, servitudes and private rights are proposed to be extinguished on land that is to be acquired, unless stated otherwise in the Development Consent Order [EN010157/APP/3.1] or the Book of Reference [EN010157/APP/4.2].

P04	08/09/2025	JT	SK	KC	ND
P03	08/09/2025	JT	SK	KC	ND
P02	01/07/2025	JT	SK	KC	ND
P01	10/02/2025	NH	SK	KC	ND
Rev	Date	By	Chkd	Appd	Authd

Client

RWE

Ardent

Project Name

Peartree Hill Solar Farm

Drawing Title

Land Plan

SHEET 11 OF 18

Scale at A1

1:2500

Coordinate System:

British National Grid

Status

DCO Application

Infrastructure Planning (Applications: Prescribed Forms and Procedure) Regulations 2009

PINS Number

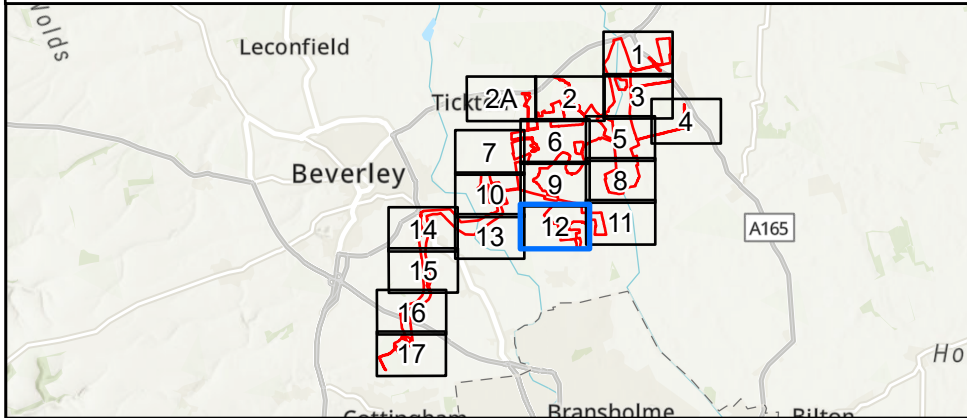
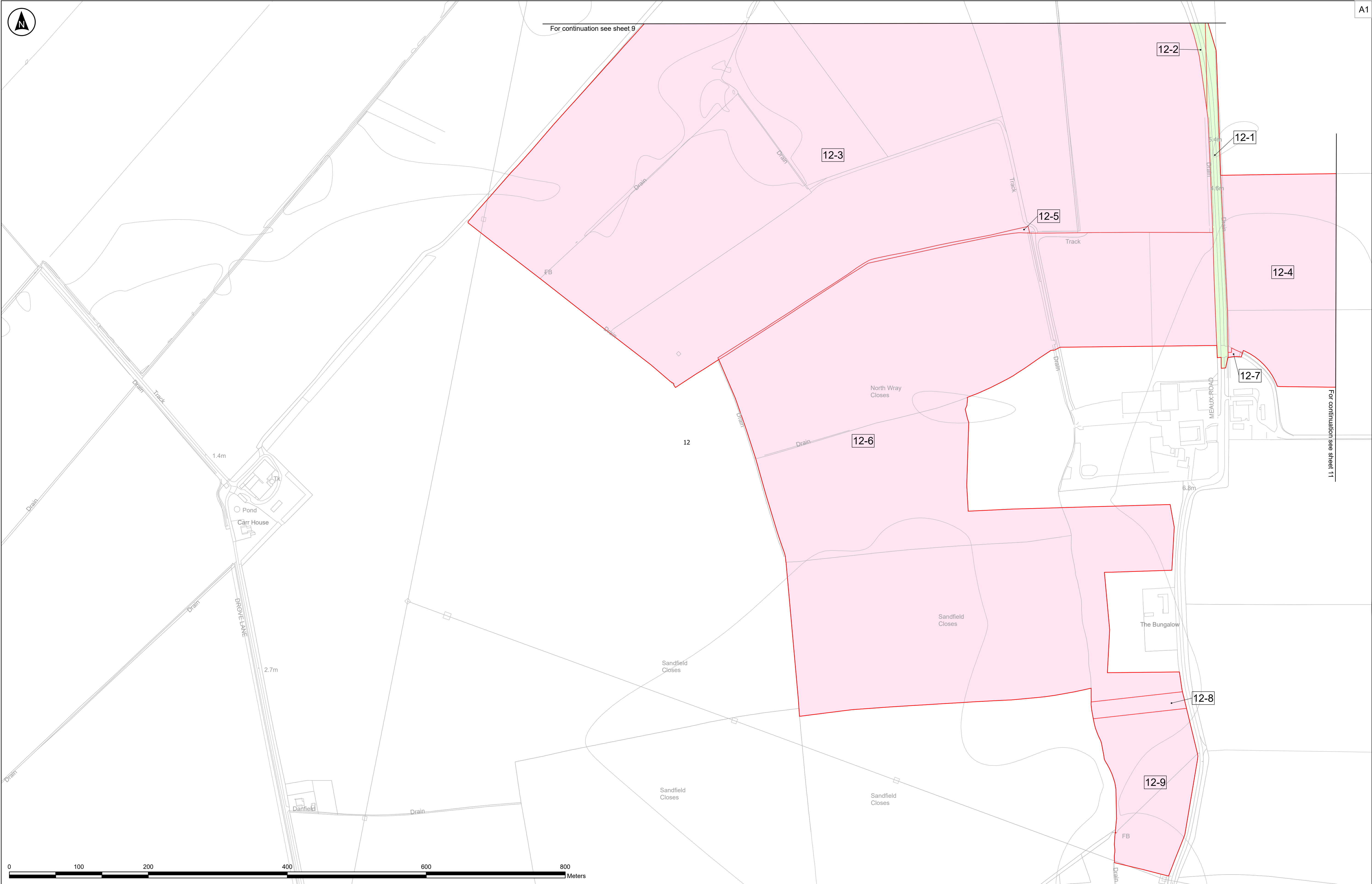
EN010157/APP/2.4

Drawing Name

080_ARDG_PHSF_LAND PLANS

Rev

PD4



Key

ORDER LIMITS

PARISH BOUNDARY

LAND PROPOSED FOR TEMPORARY POSSESSION

LAND PROPOSED TO BE PERMANENTLY ACQUIRED

1-1

BOOK OF REFERENCE PLOT NUMBER

The Base mapping is based upon Ordnance Survey (OS) data. Reproduced by permission of Ordnance Survey on behalf of HMSO. © Crown copyright and database right 2025. All rights reserved. Ordnance Survey licence number 0100031673.
Esri, Intermap, NASA, NGA, USGS, Sources: Esri, TomTom, Garmin, FAO, NOAA, USGS, © OpenStreetMap contributors, and the GIS User Community

Notes:

1. All dimensions are in metres unless stated otherwise.

2. These Land Plans should be read in conjunction with other plans and documents in the DCO application, in particular the Development Consent Order [EN010157/APP/3.1], Book of Reference [EN010157/APP/4.2] and the Statement of Reasons [EN010157/APP/4.1].

3. Land parcel/plot numbers are made up of a unique plot number. These plot numbers correspond to those represented in the Book of Reference; the first number in the sequence reflects the sheet number.

4. All easements, servitudes and private rights are proposed to be extinguished on land that is to be acquired, unless stated otherwise in the Development Consent Order [EN010157/APP/3.1] or the Book of Reference [EN010157/APP/4.2].

P04	08/09/2025	JT	SK	KC	ND
P03	08/09/2025	JT	SK	KC	ND
P02	01/07/2025	JT	SK	KC	ND
P01	10/02/2025	NH	SK	KC	ND
Rev	Date	By	Chkd	Appd	Authd

Client

RWE

Ardent

Designer

Project Name

Peartree Hill Solar Farm

Drawing Title

Land Plan

SHEET 12 OF 18

Scale at A1

1:2500

Coordinate System:

British National Grid

Status

DCO Application

Infrastructure Planning (Applications: Prescribed Forms and Procedure) Regulations 2009

PINS Number

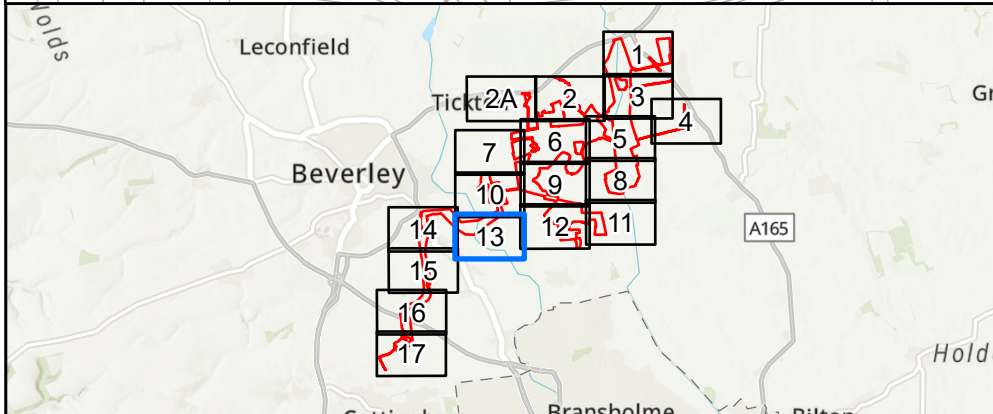
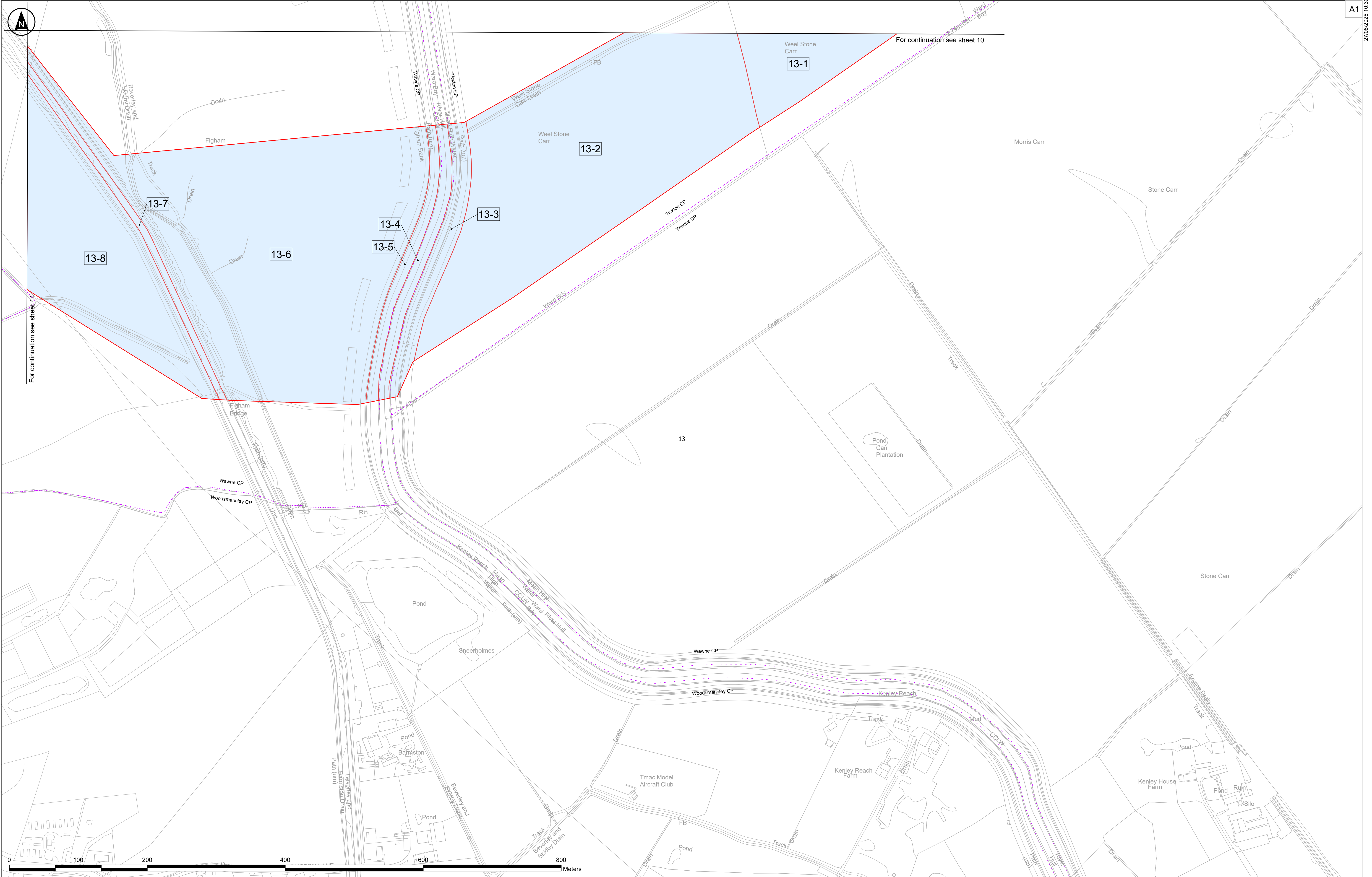
EN010157/APP/2.4

Rev

P04

Drawing Name

080_ARDG_PHSF_LAND PLANS



Key

- ORDER LIMITS
- PARISH BOUNDARY
- LAND PROPOSED FOR PERMANENT ACQUISITION OF RIGHTS OR IMPOSITION OF RESTRICTIVE COVENANTS AND TO BE USED TEMPORARILY

1-1 BOOK OF REFERENCE PLOT NUMBER

The Base mapping is based upon Ordnance Survey (OS) data. Reproduced by permission of Ordnance Survey on behalf of HMSO. © Crown copyright and database right 2025. All rights reserved. Ordnance Survey licence number 0100031673.
Sources: Esri, TomTom, Garmin, FAO, NOAA, USGS, © OpenStreetMap contributors, and the GIS User Community, Esri, Ordnance Survey, NASA, USGS

Notes:

1. All dimensions are in metres unless stated otherwise.

2. These Land Plans should be read in conjunction with other plans and documents in the DCO application, in particular the Development Consent Order [EN010157/APP/3.1], Book of Reference [EN010157/APP/4.1] and the Statement of Reasons [EN010157/APP/4.2].

3. Land parcels/plot numbers are made up of a unique plot number. These plot numbers correspond to those represented in the Book of Reference; the first number in the sequence reflects the sheet number.

4. All easements, servitudes and private rights are proposed to be extinguished on land that is to be acquired, unless stated otherwise in the Development Consent Order [EN010157/APP/3.1] or the Book of Reference [EN010157/APP/4.2].

P04	08/09/2025	JT	SK	KC	ND
P03	08/09/2025	JT	SK	KC	ND
P02	01/07/2025	JT	SK	KC	ND
P01	10/02/2025	NH	SK	KC	ND
Rev	Date	By	Chkd	Appd	Authd

Client

RWE

Designer

Ardent

Project Name

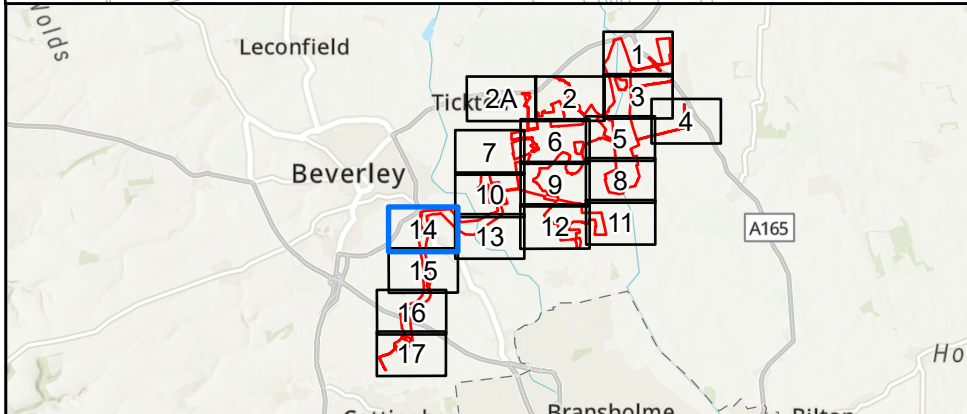
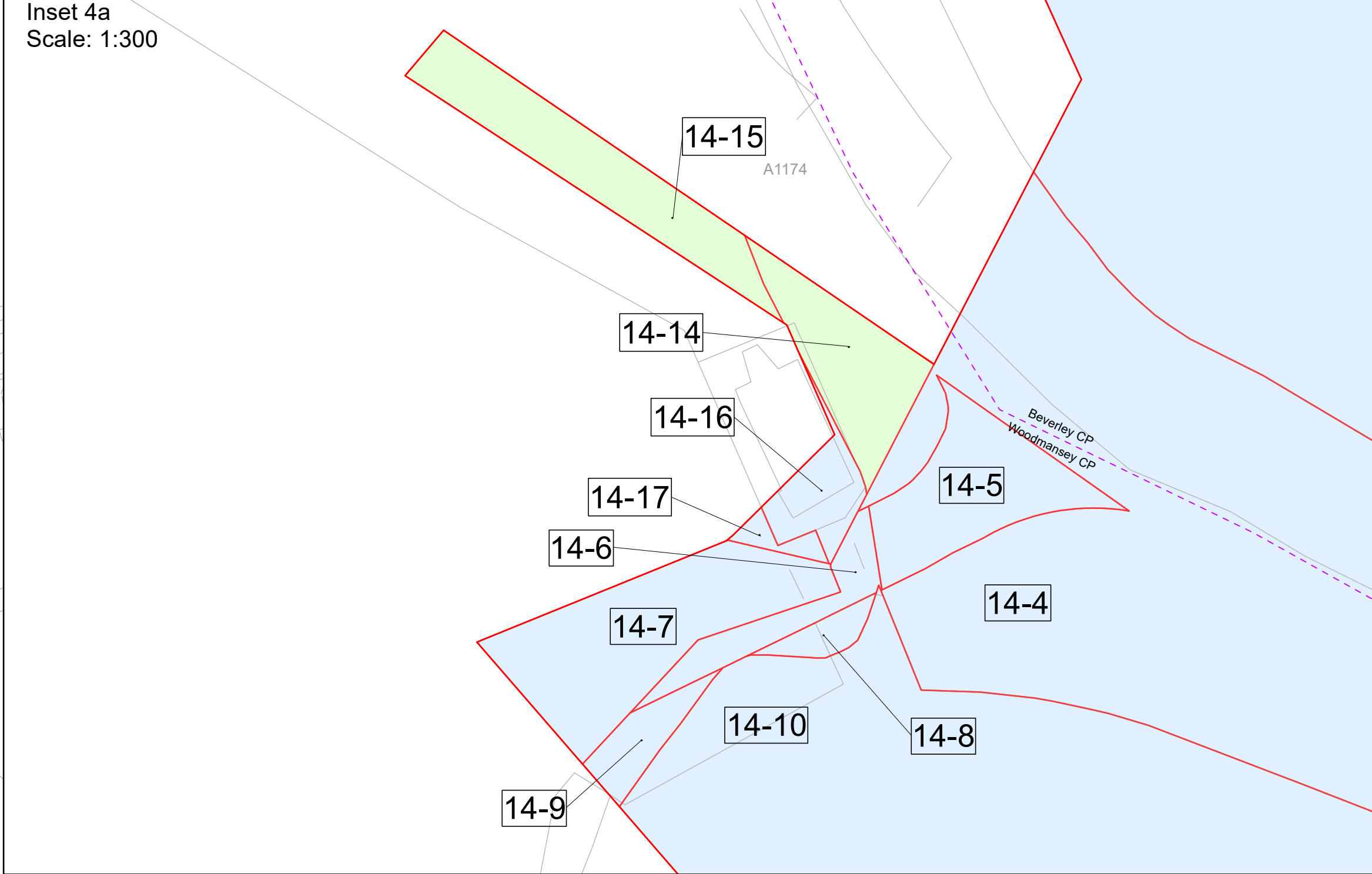
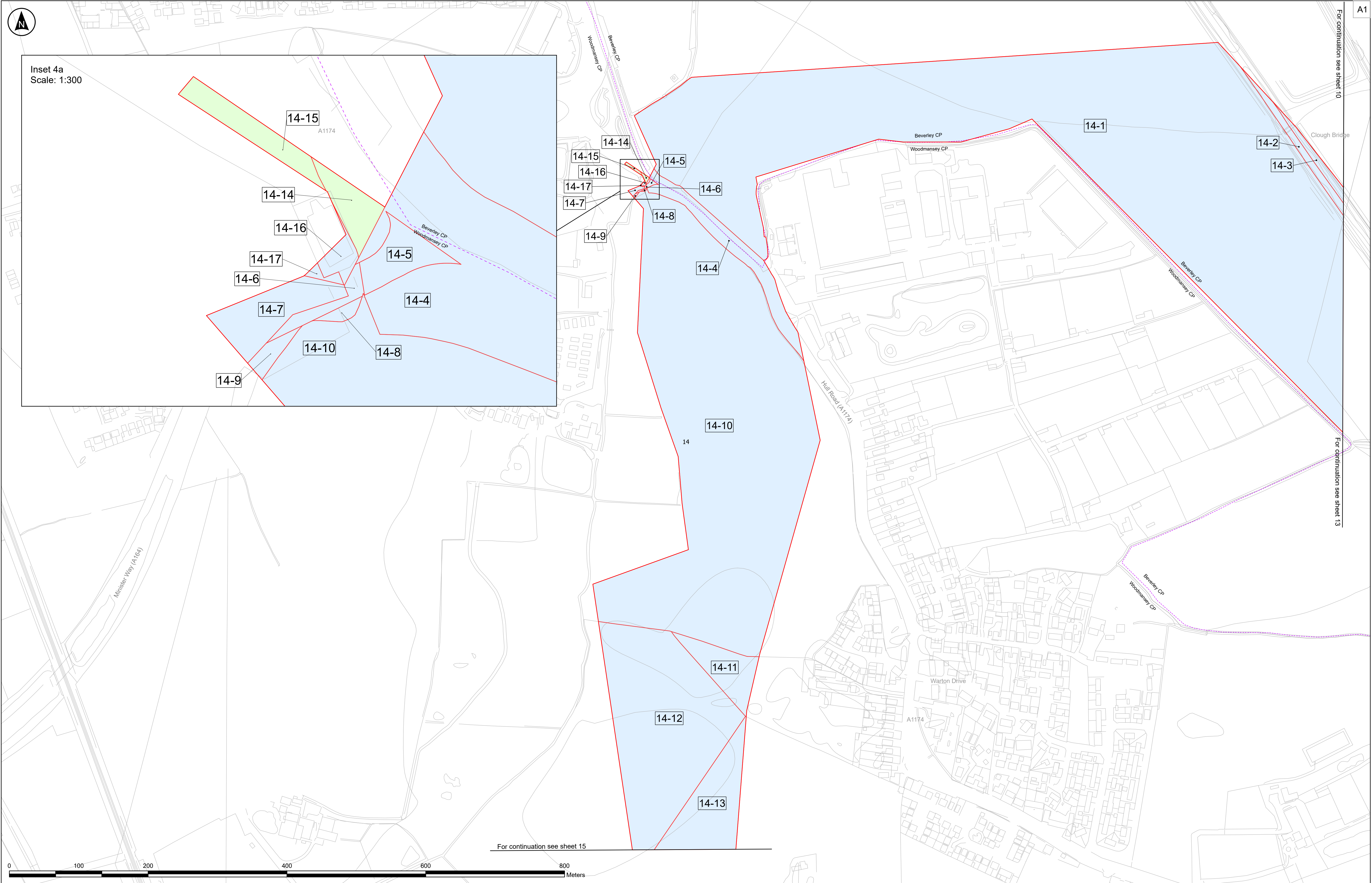
Peartree Hill Solar Farm

Drawing Title

Land Plan

SHEET 13 OF 18

Scale at A1	Coordinate System:
1:2500	British National Grid
Status	
DCO Application	
Infrastructure Planning (Applications: Prescribed Forms and Procedure) Regulations 2009	
PINS Number	Rev
EN010157/APP/2.4	P04
Drawing Name	
080_ARDG_PHSF_LAND PLANS	



Key

- ORDER LIMITS
- PARISH BOUNDARY
- LAND PROPOSED FOR PERMANENT ACQUISITION OF RIGHTS OR IMPOSITION OF RESTRICTIVE COVENANTS AND TO BE USED TEMPORARILY
- LAND PROPOSED FOR TEMPORARY POSSESSION

1-1 BOOK OF REFERENCE PLOT NUMBER

The Base mapping is based upon Ordnance Survey (OS) data. Reproduced by permission of Ordnance Survey on behalf of HMSO. © Crown copyright and database right 2025. All rights reserved. Ordnance Survey licence number 0100031673.
Esri, Intermap, NASA, NGA, USGS, Sources: Esri, TomTom, Garmin, FAO, NOAA, USGS, © OpenStreetMap contributors, and the GIS User Community

Notes:

1. All dimensions are in metres unless stated otherwise.
2. These Land Plans should be read in conjunction with other plans and documents in the DCO application, in particular the Development Consent Order [EN010157/APP/3.1], Book of Reference [EN010157/APP/4.2] and the Statement of Reasons [EN010157/APP/4.1].
3. Land parcel/plot numbers are made up of a unique plot number. These plot numbers correspond to those represented in the Book of Reference; the first number in the sequence reflects the sheet number.
4. All easements, servitudes and private rights are proposed to be extinguished on land that is to be acquired, unless stated otherwise in the Development Consent Order [EN010157/APP/3.1] or the Book of Reference [EN010157/APP/4.2].

Change Notes:
Sheet 14 of revision P04 has been updated with new Order Limits and new Order Plots (14-14, 14-15, 14-16 and 14-17) associated with Change 4.

P04	08/09/2025	JT	SK	KC	ND
P03	08/09/2025	JT	SK	KC	ND
P02	01/07/2025	JT	SK	KC	ND
P01	10/02/2025	NH	SK	KC	ND
Rev	Date	By	Chkd	Appd	Authd

Client

Designer

Project Name
Peartree Hill Solar Farm

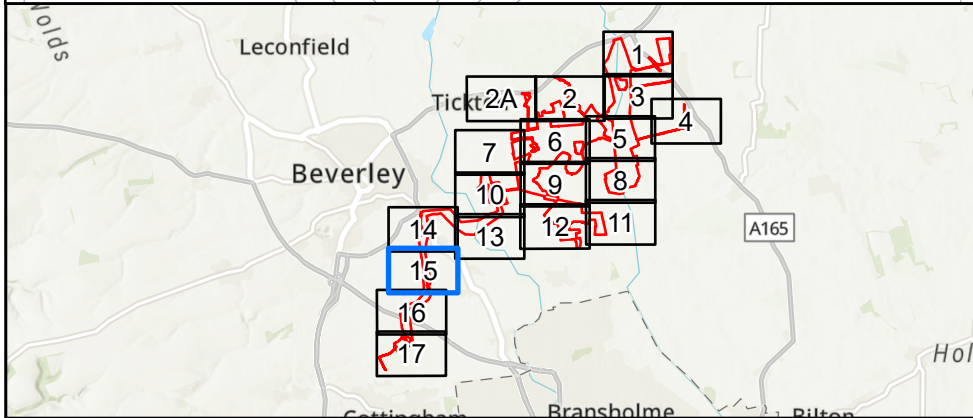
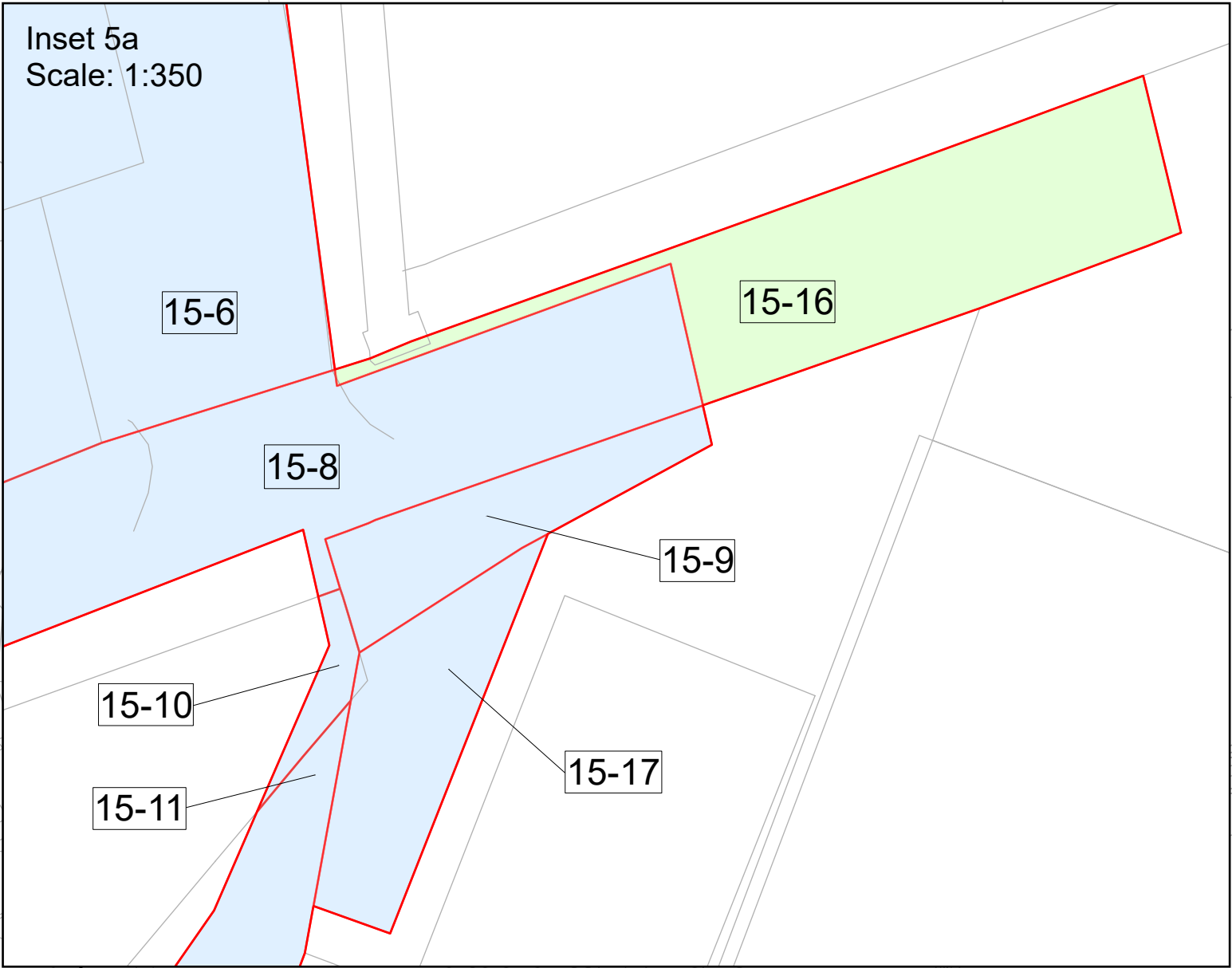
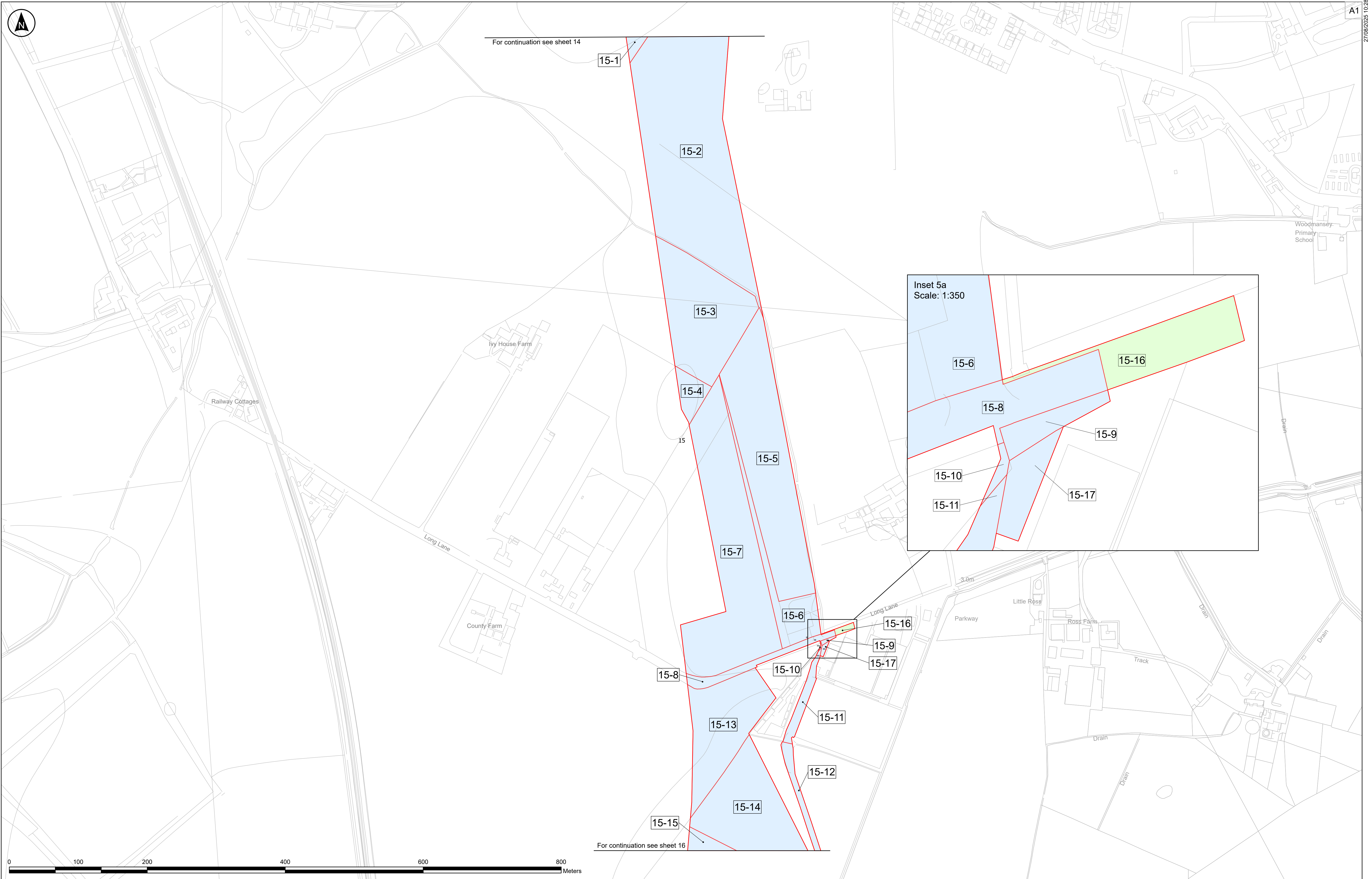
Drawing Title
Land Plan

SHEET 14 OF 18

Scale at A1 1:2500	Coordinate System: British National Grid
Status DCO Application	
Infrastructure Planning (Applications: Prescribed Forms and Procedure) Regulations 2009	
PINS Number EN010157/APP/2.4	Rev P04
Drawing Name 080_ARDG_PHSF_LAND PLANS	

For continuation see sheet 10

For continuation see sheet 13



Key

- ORDER LIMITS
- PARISH BOUNDARY
- LAND PROPOSED FOR PERMANENT ACQUISITION OF RIGHTS OR IMPOSITION OF RESTRICTIVE COVENANTS AND TO BE USED TEMPORARILY
- LAND PROPOSED FOR TEMPORARY POSSESSION

The Base mapping is based upon Ordnance Survey (OS) data. Reproduced by permission of Ordnance Survey on behalf of HMSO. © Crown copyright and database right 2025. All rights reserved. Ordnance Survey licence number 0100031673.
Esri, Intermap, NASA, NGA, USGS, Sources: Esri, TomTom, Garmin, FAO, NOAA, USGS, © OpenStreetMap contributors, and the GIS User Community

1-1 BOOK OF REFERENCE PLOT NUMBER

Notes:

- All dimensions are in metres unless stated otherwise.
- These Land Plans should be read in conjunction with other plans and documents in the DCO application, in particular the Development Consent Order [EN010157/APP/3.1], Book of Reference [EN010157/APP/4.2] and the Statement of Reasons [EN010157/APP/4.1].
- Land parcel/plot numbers are made up of a unique plot number. These plot numbers correspond to those represented in the Book of Reference; the first number in the sequence reflects the sheet number.
- All easements, servitudes and private rights are proposed to be extinguished on land that is to be acquired, unless stated otherwise in the Development Consent Order [EN010157/APP/3.1] or the Book of Reference [EN010157/APP/4.2].

Change Notes:

Sheet 15 of revision P04 has been updated with new Order Limits and new Order Plots (15-16 and 15-17) associated with Change 5.

P04	08/09/2025	JT	SK	KC	ND
P03	08/09/2025	JT	SK	KC	ND
P02	01/07/2025	JT	SK	KC	ND
P01	10/02/2025	NH	SK	KC	ND
Rev	Date	By	Chkd	Appd	Authd

Client

RWE

Designer

Ardent

Project Name

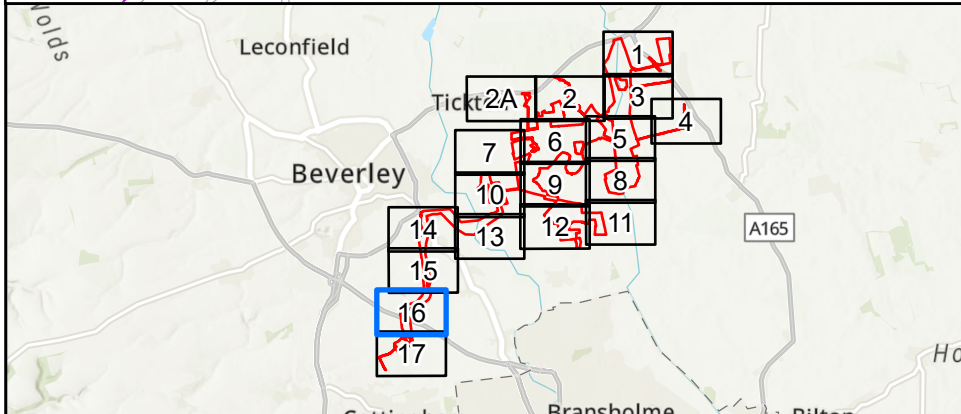
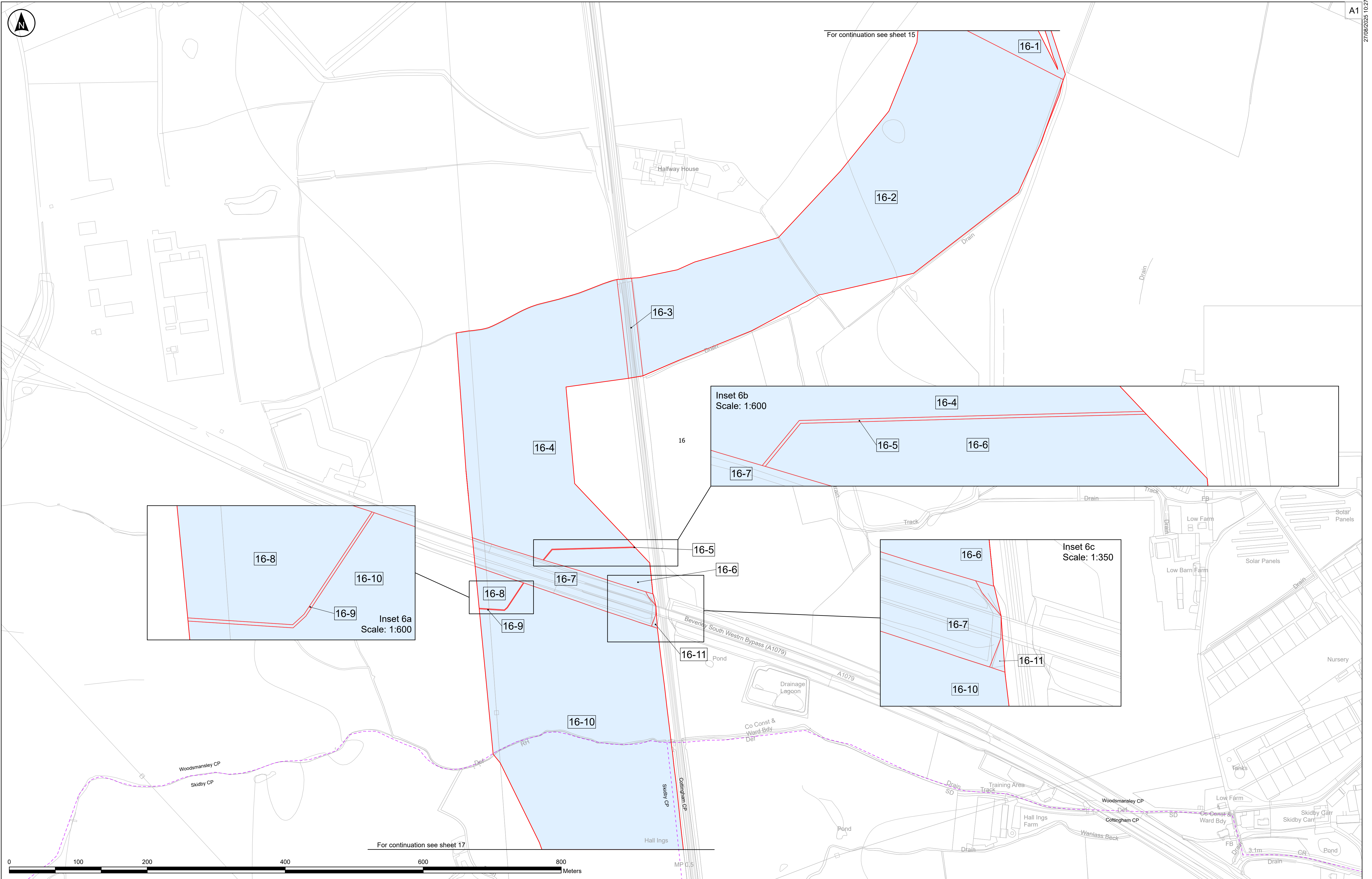
Peartree Hill Solar Farm

Drawing Title

Land Plan

SHEET 15 OF 18

Scale at A1	Coordinate System:
1:2500	British National Grid
DCO Application	
Infrastructure Planning (Applications: Prescribed Forms and Procedure) Regulations 2009	
PINS Number	Rev
EN010157/APP/2.4	P04
Drawing Name	
080_ARDG_PHSF_LAND PLANS	



Key

- ORDER LIMITS
- PARISH BOUNDARY
- LAND PROPOSED FOR PERMANENT ACQUISITION OF RIGHTS OR IMPOSITION OF RESTRICTIVE COVENANTS AND TO BE USED TEMPORARILY

1-1 BOOK OF REFERENCE PLOT NUMBER

The Base mapping is based upon Ordnance Survey (OS) data. Reproduced by permission of Ordnance Survey on behalf of HMSO. © Crown copyright and database right 2025. All rights reserved. Ordnance Survey licence number 0100031673.
Esri, Intermap, NASA, NGA, USGS, Sources: Esri, TomTom, Garmin, FAO, NOAA, USGS, © OpenStreetMap contributors, and the GIS User Community

Notes:

1. All dimensions are in metres unless stated otherwise.
2. These Land Plans should be read in conjunction with other plans and documents in the DCO application, in particular the Development Consent Order [EN010157/APP/3.1], Book of Reference [EN010157/APP/4.1], and the Statement of Reasons [EN010157/APP/4.2].
3. Land parcel/plot numbers are made up of a unique plot number. These plot numbers correspond to those represented in the Book of Reference; the first number in the sequence reflects the sheet number.
4. All easements, servitudes and private rights are proposed to be extinguished on land that is to be acquired, unless stated otherwise in the Development Consent Order [EN010157/APP/3.1] or the Book of Reference [EN010157/APP/4.2].

Change Notes:
Sheet 16 of revision P04 has been updated with new Order Limits, addition of Order Plot (16-11) and change to Order Plot geometry (16-4, 16-5 and 16-6) associated with Change 6 and Change 8.

P04	08/09/2025	JT	SK	KC	ND
P03	08/09/2025	JT	SK	KC	ND
P02	01/07/2025	JT	SK	KC	ND
P01	10/02/2025	NH	SK	KC	ND
Rev	Date	By	Chkd	Appd	Authd

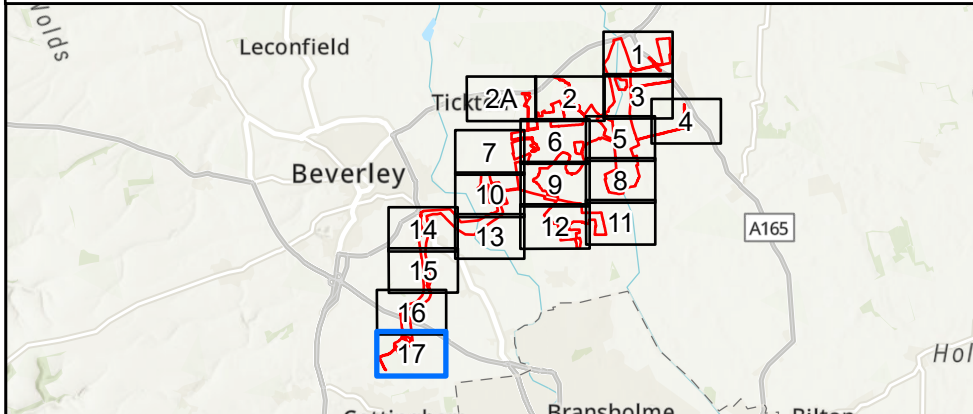
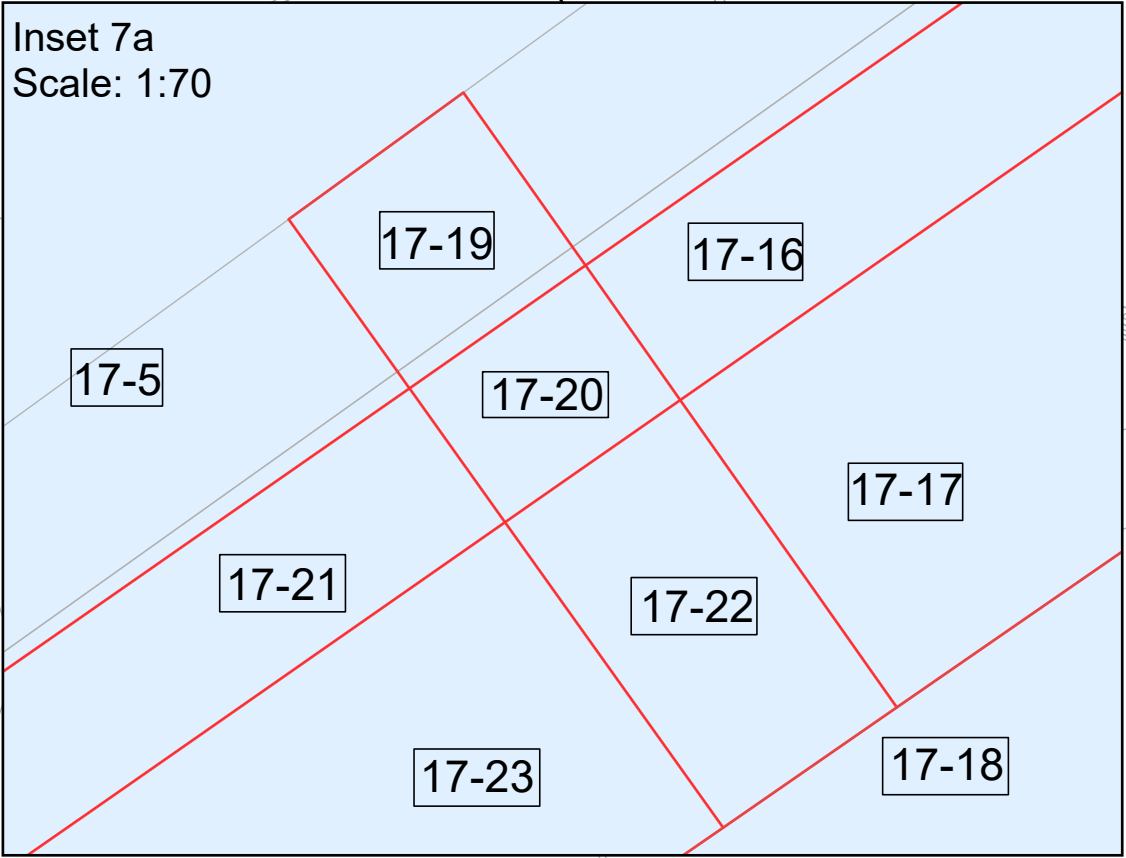
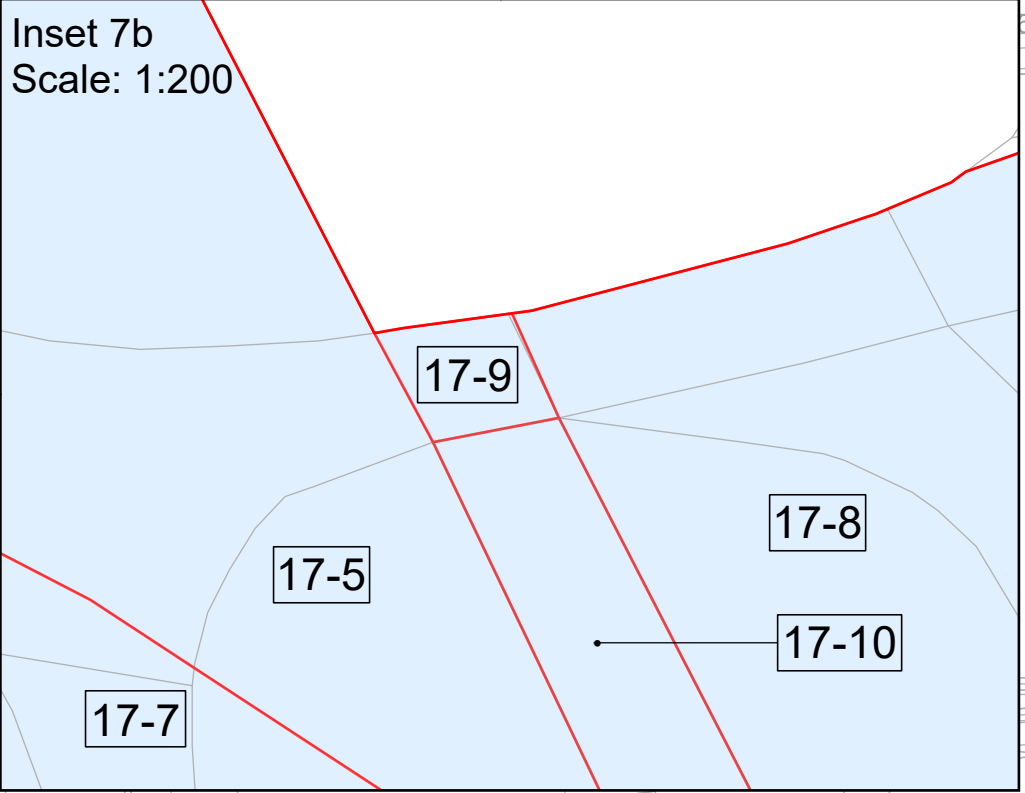
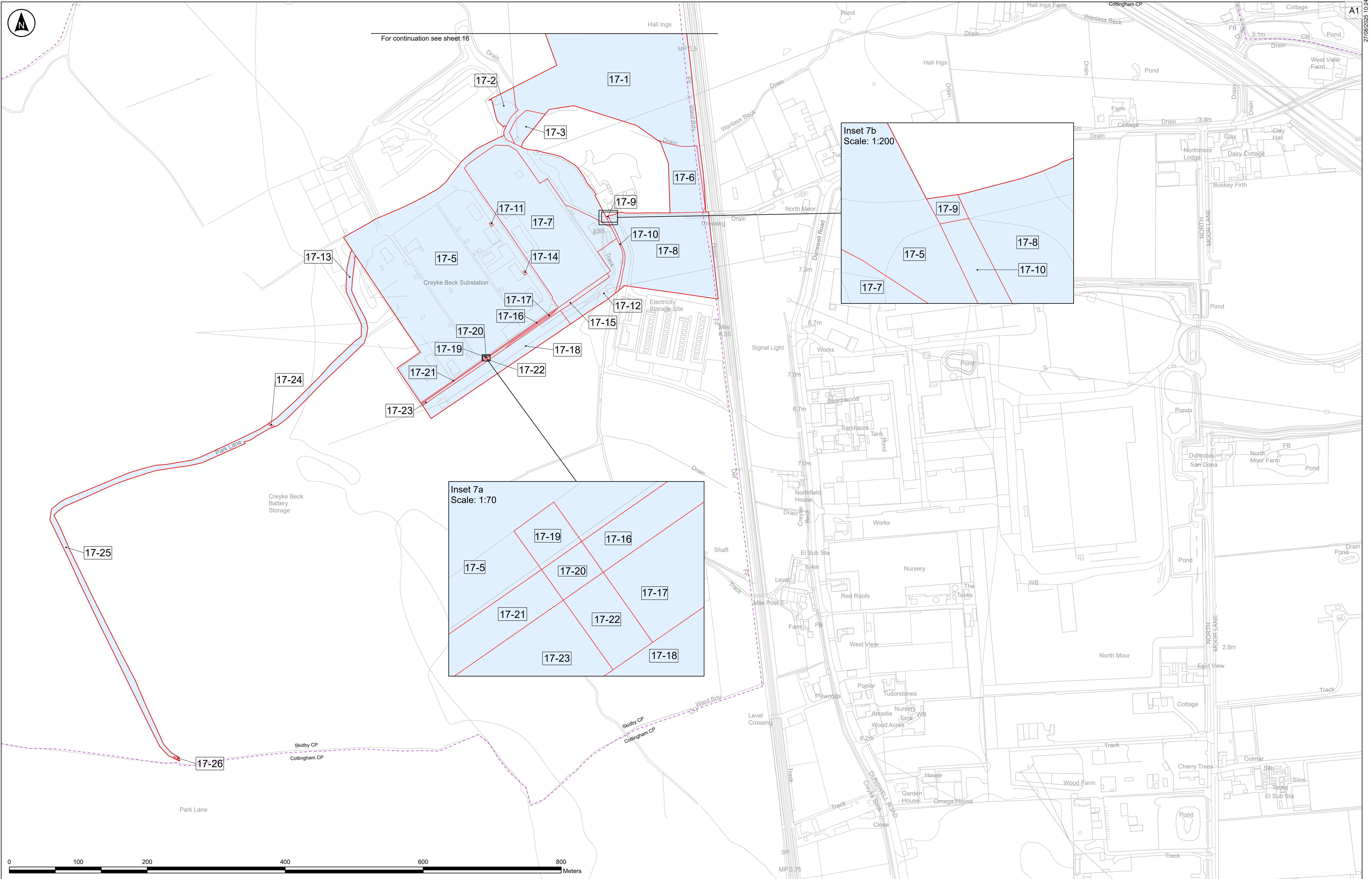
Client

Designer

Project Name
Peartree Hill Solar Farm

Drawing Title
Land Plan
SHEET 16 OF 18

Scale at A1 1:2500	Coordinate System: British National Grid
Status DCO Application	
Infrastructure Planning (Applications: Prescribed Forms and Procedure) Regulations 2009	
PINS Number EN010157/APP/2.4	Rev P04
Drawing Name 080_ARDG_PHSF_LAND PLANS	



Key

ORDER LIMITS

PARISH BOUNDARY

LAND PROPOSED FOR PERMANENT ACQUISITION OF RIGHTS OR IMPOSITION OF RESTRICTIVE COVENANTS AND TO BE USED TEMPORARILY

1-1

BOOK OF REFERENCE PLOT NUMBER

The Base mapping is based upon Ordnance Survey (OS) data. Reproduced by permission of Ordnance Survey on behalf of HMSO. © Crown copyright and database right 2025. All rights reserved. Ordnance Survey licence number 0100031673.
Esri, Intermap, NASA, NGA, USGS, Sources: Esri, TomTom, Garmin, FAO, NOAA, USGS, © OpenStreetMap contributors, and the GIS User Community

Notes:

1. All dimensions are in metres unless stated otherwise.
2. These Land Plans should be read in conjunction with other plans and documents in the DCO application, in particular the Development Consent Order [EN010157/APP/3.1], Book of Reference [EN010157/APP/4.2] and the Statement of Reasons [EN010157/APP/4.1].
3. Land parcel/plot numbers are made up of a unique plot number. These plot numbers correspond to those represented in the Book of Reference; the first number in the sequence reflects the sheet number.
4. All easements, servitudes and private rights are proposed to be extinguished on land that is to be acquired, unless stated otherwise in the Development Consent Order [EN010157/APP/3.1] or the Book of Reference [EN010157/APP/4.2].

P04	08/09/2025	JT	SK	KC	ND
P03	08/09/2025	JT	SK	KC	ND
P02	01/07/2025	JT	SK	KC	ND
P01	10/02/2025	NH	SK	KC	ND
Rev	Date	By	Chkd	Appd	Authd

Client

RWE

Ardent


Designer

Project Name
Peartree Hill Solar Farm

Drawing Title
Land Plan

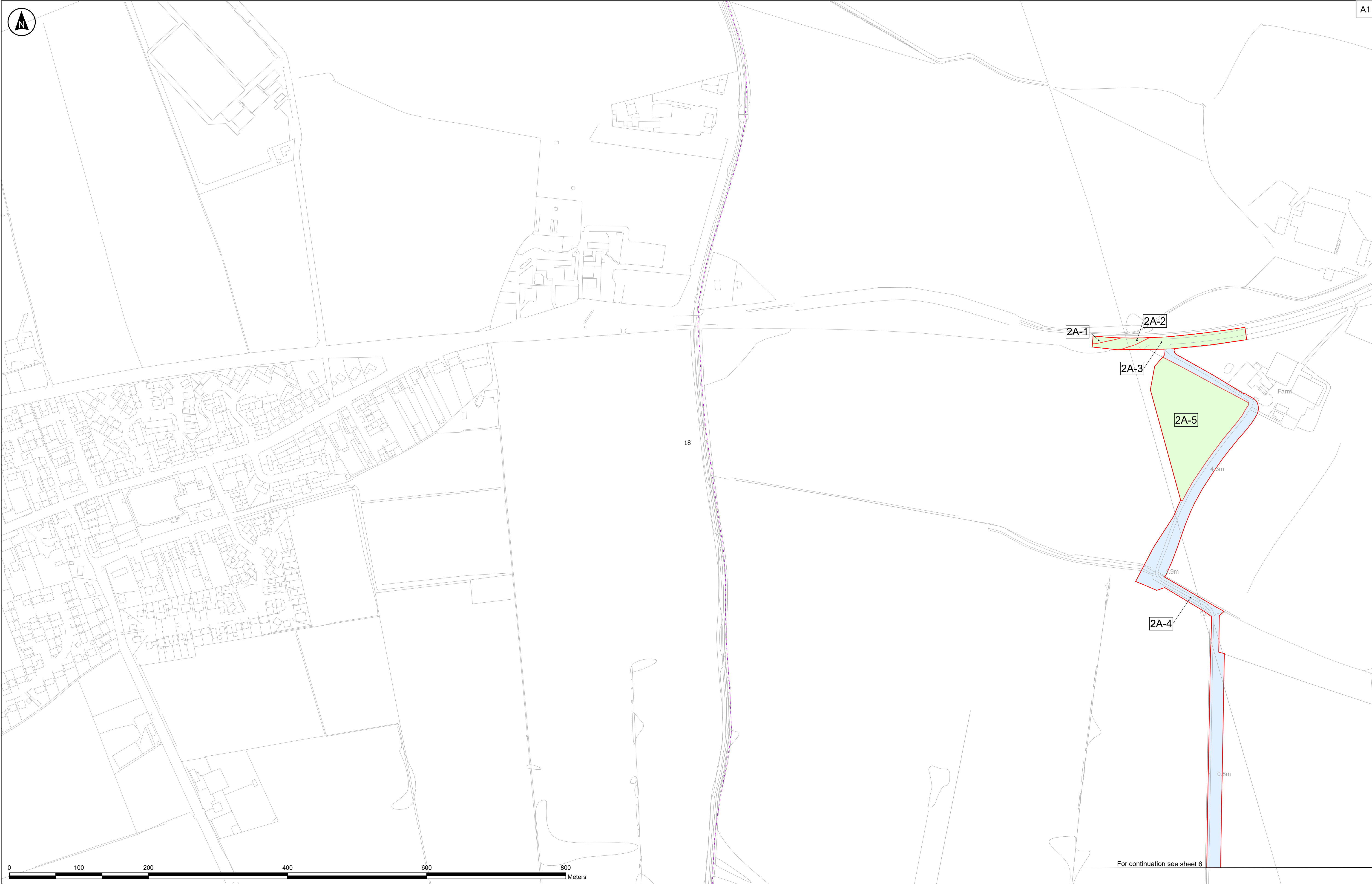
SHEET 17 OF 18

Scale at A1 1:2500	Coordinate System: British National Grid
Status DCO Application	
Infrastructure Planning (Applications: Prescribed Forms and Procedure) Regulations 2009	
PINS Number EN010157/APP/2.4	Rev P04
Drawing Name 080_ARDG_PHSF_LAND PLANS	

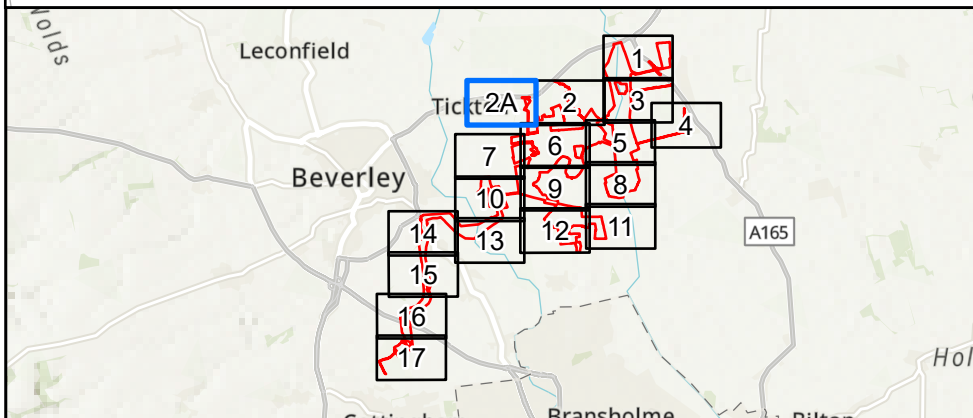


A1

08/09/2025 14:10



For continuation see sheet 6



- Key**
- ORDER LIMITS
 - PARISH BOUNDARY
 - LAND PROPOSED FOR PERMANENT ACQUISITION OF RIGHTS OR IMPOSITION OF RESTRICTIVE COVENANTS AND TO BE USED TEMPORARILY
 - LAND PROPOSED FOR TEMPORARY POSSESSION
- 1-1 BOOK OF REFERENCE PLOT NUMBER

The Base mapping is based upon Ordnance Survey (OS) data. Reproduced by permission of Ordnance Survey on behalf of HMSO. © Crown copyright and database right 2025. All rights reserved. Ordnance Survey licence number 0100031673.
Esri, Intermap, NASA, NGA, USGS, Sources: Esri, TomTom, Garmin, FAO, NOAA, USGS, © OpenStreetMap contributors, and the GIS User Community

Notes:

- All dimensions are in metres unless stated otherwise.
- These Land Plans should be read in conjunction with other plans and documents in the DCO application, in particular the Development Consent Order [EN010157/APP/3.1], Book of Reference [EN010157/APP/4.2] and the Statement of Reasons [EN010157/APP/4.1].
- Land parcel/plot numbers are made up of a unique plot number. These plot numbers correspond to those represented in the Book of Reference; the first number in the sequence reflects the sheet number.
- All easements, servitudes and private rights are proposed to be extinguished on land that is to be acquired, unless stated otherwise in the Development Consent Order [EN010157/APP/3.1] or the Book of Reference [EN010157/APP/4.2].

Change Notes:
Sheet 2A of revision P04 has been updated with new Order Limits and addition of Order Plots (2A-1, 2A-2, 2A-3, 2A-4 and 2A-5) associated with Change 9.

P04	08/09/2025	JT	SK	KC	ND
P03	08/09/2025	JT	SK	KC	ND
P02	01/07/2025	JT	SK	KC	ND
P01	10/02/2025	NH	SK	KC	ND
Rev	Date	By	Chkd	Appd	Authd

Client

RWE

Designer

Ardent

Project Name
Peartree Hill Solar Farm

Drawing Title
Land Plan
SHEET 2A OF 18

Scale at A1 1:2500	Coordinate System: British National Grid
Status DCO Application	
Infrastructure Planning (Applications: Prescribed Forms and Procedure) Regulations 2008	
PINS Number EN010157/APP/2.4	Rev P04
Drawing Name 080_ARDG_PHSF_LAND PLANS	

RWE Renewables UK Limited

Windmill Hill Business Park,
Whitehill Way,
Swindon,
Wiltshire,
England,
SN5 6PB
www.rwe.com