

Great North Road Solar and Biodiversity Park

Environmental Statement

Volume 4 – Technical Appendices

Technical Appendix A5.1.1 – oLEMP Appendix

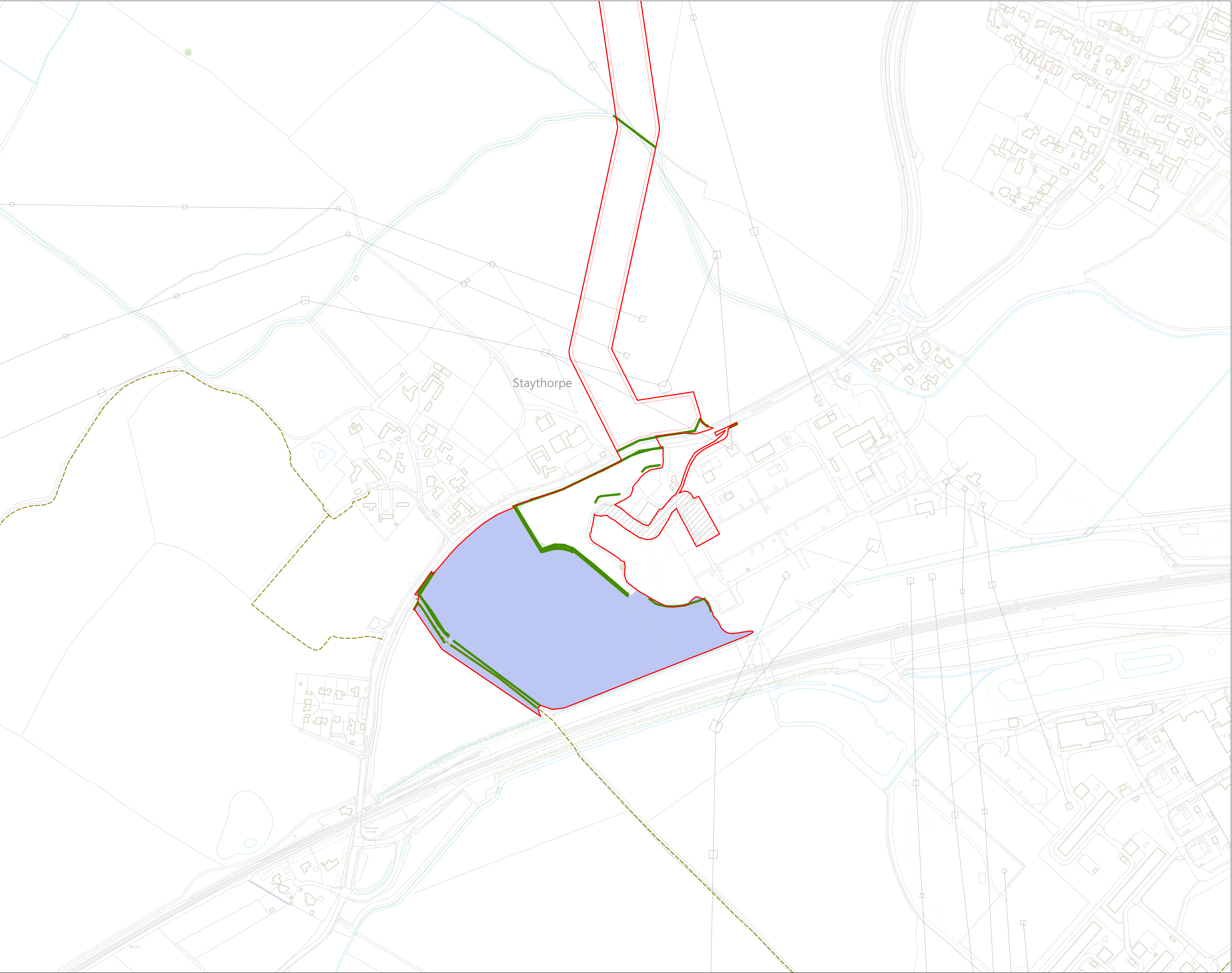
Document reference – EN010162/APP/6.4.5.1.1


Revision number 1

June 2025

Infrastructure Planning (Applications: Prescribed Forms and Procedure)

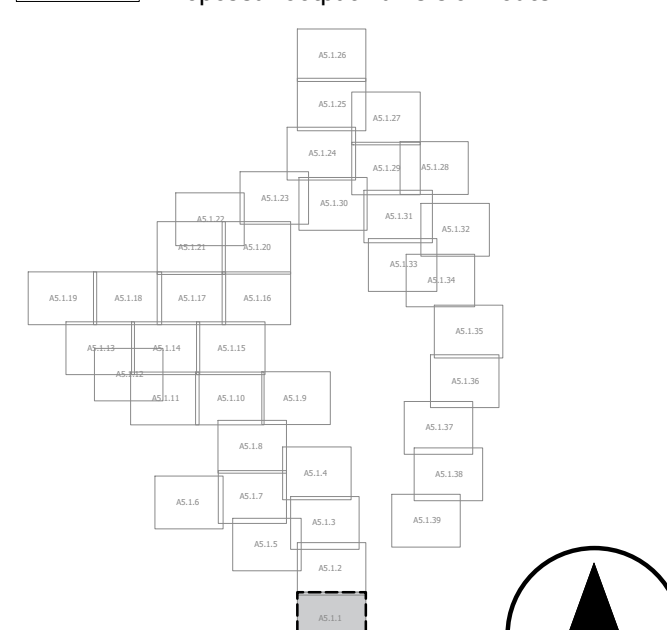
Regulations 2009, APFP Regulation 5(2)(a)





Solar & Biodiversity Park

- Site boundary
- Existing Public Rights of Way - Footpath
- Existing Public Rights of Way - Bridleway
- Proposed solar panels, inverters and gravel access tracks
- Proposed security fence
- Proposed BESS and substation areas (BESS and substation details not shown)
- Proposed tarmac access track within BESS/substation area
- Existing Local Wildlife Site
- Ancient woodland
- Existing woodland and trees [LEMP habitat 1]
- Proposed woodland [LEMP habitat 2]
- Proposed temporary deer fence
- Existing hedgerows [LEMP habitat 3]
- Proposed hedgerows [LEMP habitat 4]
- Proposed hedge and tree belt [LEMP habitat 5]
- Proposed line of trees [LEMP habitat 6]
- Proposed tree belt [LEMP habitat 7]
- Proposed grassland (PV areas) - species diverse [LEMP habitat 8]
- Proposed community orchard [LEMP habitat 9]
- Proposed wood pasture [LEMP habitat 10]
- Proposed ecotone [LEMP habitat 11]
- Proposed diverse grassland [LEMP habitat 12]
- Proposed diverse grassland - Maplebeck [LEMP habitat 13]
- Proposed arable [LEMP habitats 15-21]
- Proposed riparian corridor [LEMP habitat 22]
- Proposed wildlife scrapes [LEMP habitat 25]
- Proposed scattered trees
- Areas to be reinstated
- Proposed Permissive Footpath
- Proposed Permissive Bridleway
- Footpath to be diverted
- Proposed footpath diversion route



Scale 1:2,500 @ A1

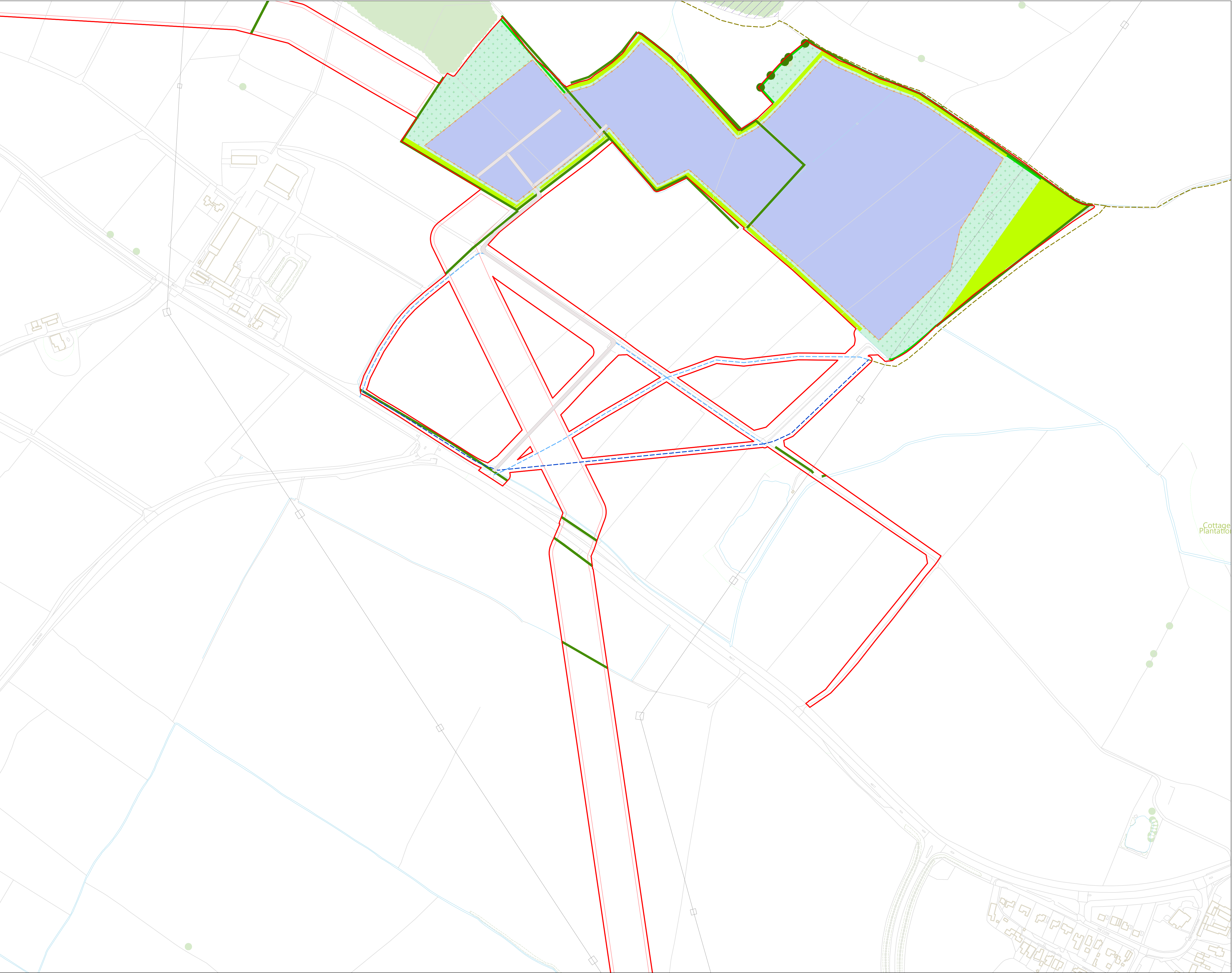
0 10 50 100 200 m


Drawn: Ref: TC25301 v1

Checked: Date: 26/06/2025

LEMP
A5.1.1
Sheet 1 of 39

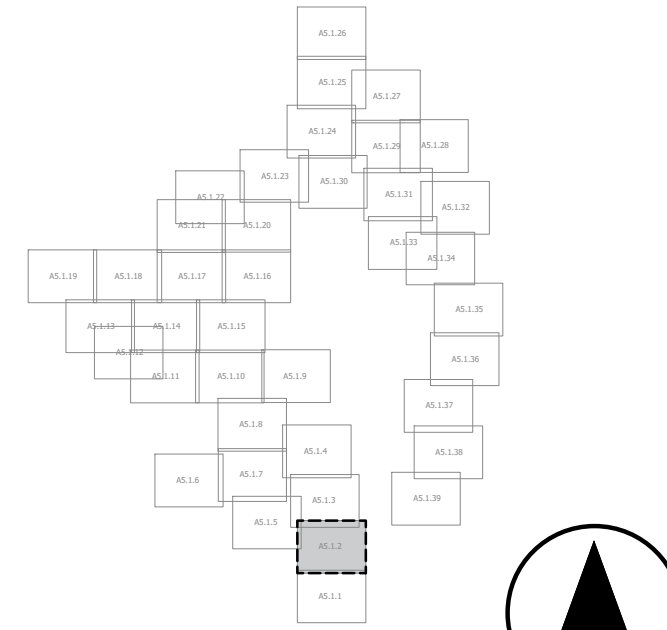
Great North Road Solar
and Biodiversity Park





Solar & Biodiversity Park

- Site boundary
- Existing Public Rights of Way - Footpath
- Existing Public Rights of Way - Bridleway
- Proposed solar panels, inverters and gravel access tracks
- Proposed security fence
- Proposed BESS and substation areas (BESS and substation details not shown)
- Proposed tarmac access track within BESS/substation area
- Existing Local Wildlife Site
- Ancient woodland
- Existing woodland and trees [LEMP habitat 1]
- Proposed woodland [LEMP habitat 2]
- Proposed temporary deer fence
- Existing hedgerows [LEMP habitat 3]
- Proposed hedgerows [LEMP habitat 4]
- Proposed hedge and tree belt [LEMP habitat 5]
- Proposed line of trees [LEMP habitat 6]
- Proposed tree belt [LEMP habitat 7]
- Proposed grassland (PV areas) - species diverse [LEMP habitat 8]
- Proposed community orchard [LEMP habitat 9]
- Proposed wood pasture [LEMP habitat 10]
- Proposed ecotone [LEMP habitat 11]
- Proposed diverse grassland [LEMP habitat 12]
- Proposed diverse grassland - Maplebeck [LEMP habitat 13]
- Proposed arable [LEMP habitats 15-21]
- Proposed riparian corridor [LEMP habitat 22]
- Proposed wildlife scrapes [LEMP habitat 25]
- Proposed scattered trees
- Areas to be reinstated
- Proposed Permissive Footpath
- Proposed Permissive Bridleway
- Footpath to be diverted
- Proposed footpath diversion route



Scale 1:2,500 @ A1

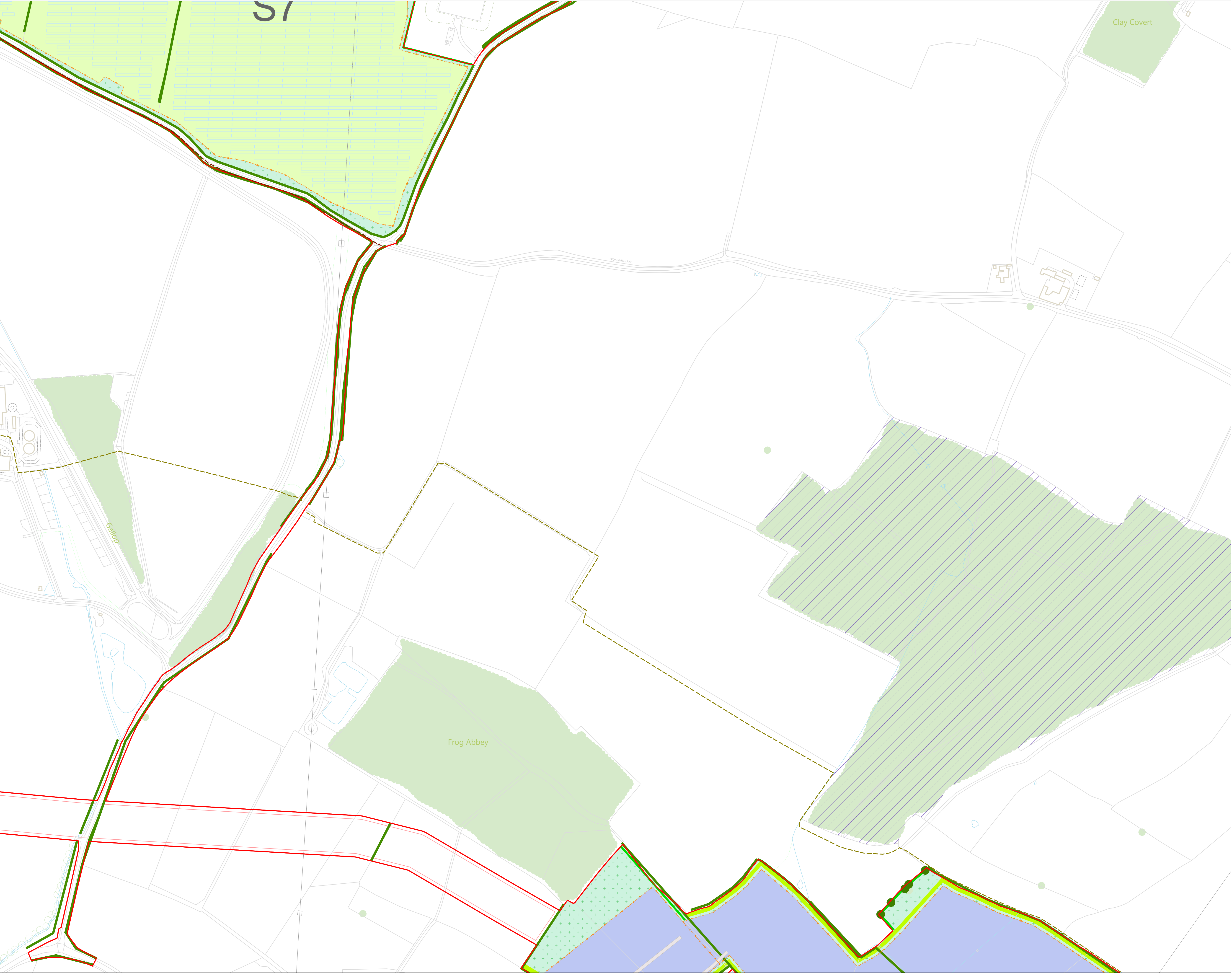
0 10 50 100 200 m

Drawn: Ref: TC25301 v1

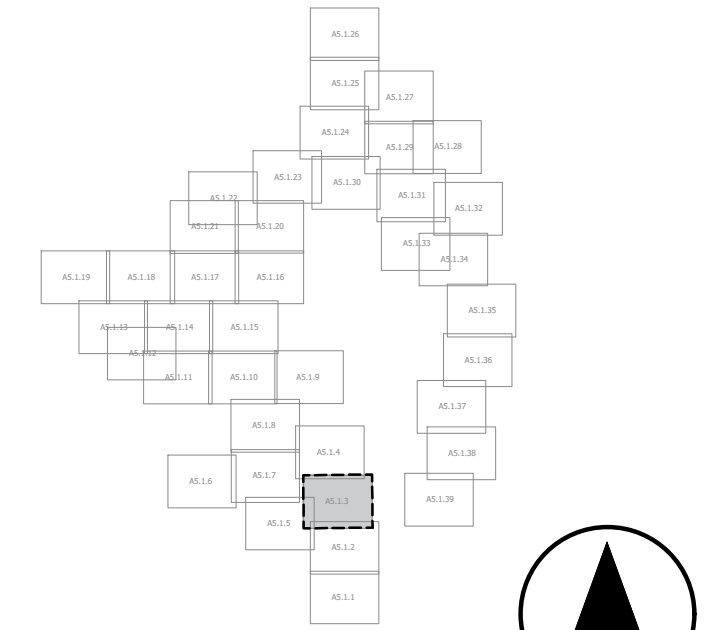
Checked: Date: 26/06/2025

LEMP
A5.1.2
Sheet 2 of 39

Great North Road Solar and Biodiversity Park



- Site boundary
- Existing Public Rights of Way - Footpath
- Existing Public Rights of Way - Bridleway
- Proposed solar panels, inverters and gravel access tracks
- Proposed security fence
- Proposed BESS and substation areas (BESS and substation details not shown)
- Proposed tarmac access track within BESS/substation area
- Existing Local Wildlife Site
- Ancient woodland
- Existing woodland and trees [LEMP habitat 1]
- Proposed woodland [LEMP habitat 2]
- Proposed temporary deer fence
- Existing hedgerows [LEMP habitat 3]
- Proposed hedgerows [LEMP habitat 4]
- Proposed hedge and tree belt [LEMP habitat 5]
- Proposed line of trees [LEMP habitat 6]
- Proposed tree belt [LEMP habitat 7]
- Proposed grassland (PV areas) - species diverse [LEMP habitat 8]
- Proposed community orchard [LEMP habitat 9]
- Proposed wood pasture [LEMP habitat 10]
- Proposed ecotone [LEMP habitat 11]
- Proposed diverse grassland [LEMP habitat 12]
- Proposed diverse grassland - Maplebeck [LEMP habitat 13]
- Proposed arable [LEMP habitats 15-21]
- Proposed riparian corridor [LEMP habitat 22]
- Proposed wildlife scrapes [LEMP habitat 25]
- Proposed scattered trees
- Areas to be reinstated
- Proposed Permissive Footpath
- Proposed Permissive Bridleway
- Footpath to be diverted
- Proposed footpath diversion route



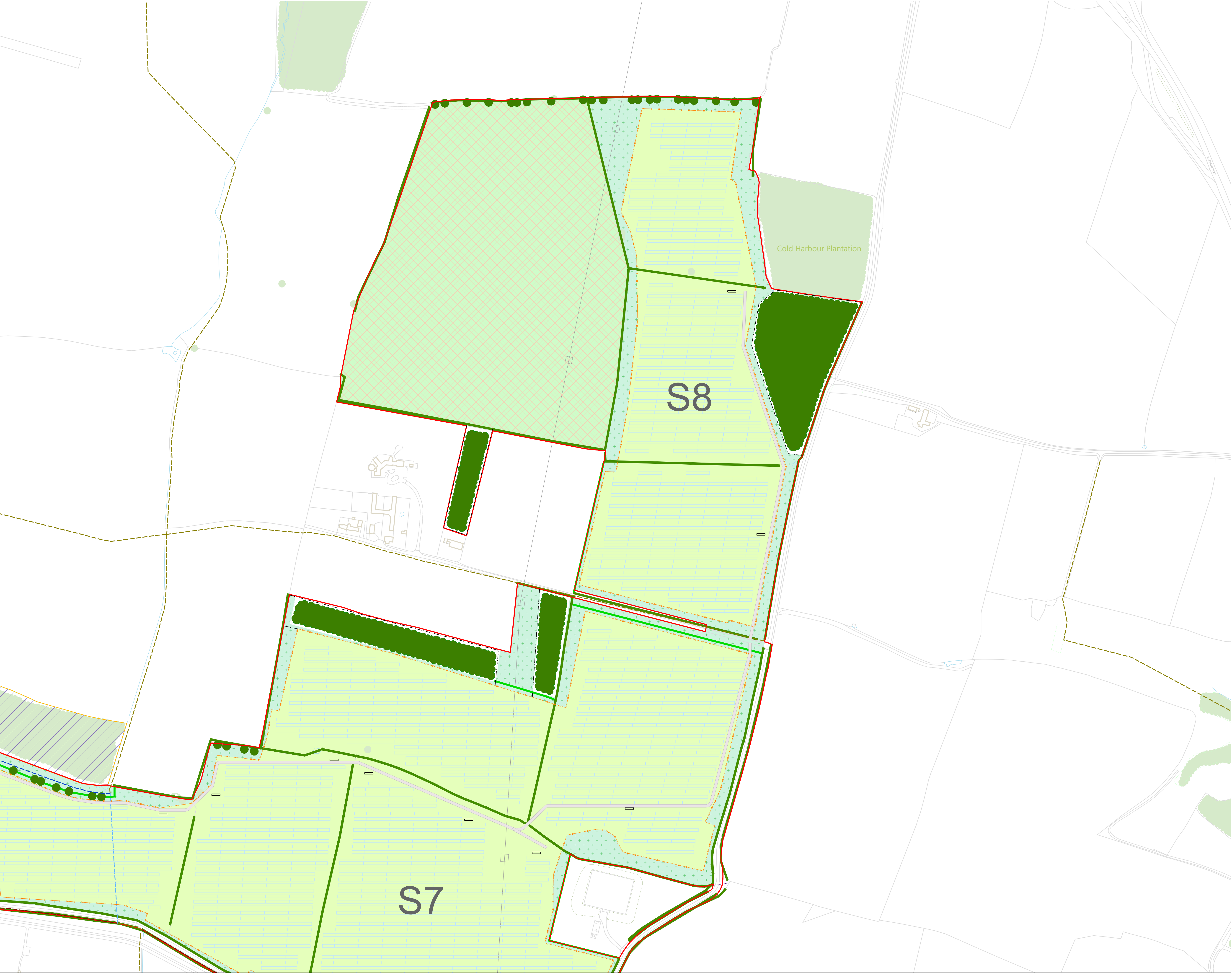
Scale 1:2,500 @ A1


0 10 50 100 200 m

Drawn:	Ref: TC25301 v1
Checked:	Date: 26/06/2025

LEMP
A5.1.3
Sheet 3 of 39


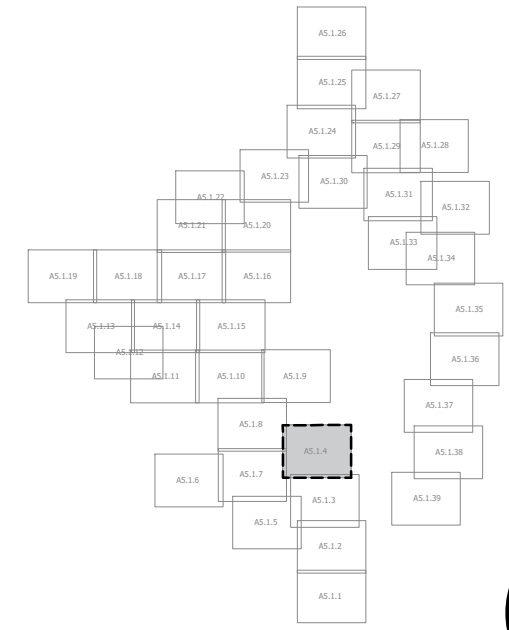
Great North Road Solar
and Biodiversity Park





Solar &
Biodiversity Park

- Site boundary
- Existing Public Rights of Way - Footpath
- Existing Public Rights of Way - Bridleway
- Proposed solar panels, inverters and gravel access tracks
- Proposed security fence
- Proposed BESS and substation areas (BESS and substation details not shown)
- Proposed tarmac access track within BESS/substation area
- Existing Local Wildlife Site
- Ancient woodland
- Existing woodland and trees [LEMP habitat 1]
- Proposed woodland [LEMP habitat 2]
- Proposed temporary deer fence
- Existing hedgerows [LEMP habitat 3]
- Proposed hedgerows [LEMP habitat 4]
- Proposed hedge and tree belt [LEMP habitat 5]
- Proposed line of trees [LEMP habitat 6]
- Proposed tree belt [LEMP habitat 7]
- Proposed grassland (PV areas) - species diverse [LEMP habitat 8]
- Proposed community orchard [LEMP habitat 9]
- Proposed wood pasture [LEMP habitat 10]
- Proposed ecotone [LEMP habitat 11]
- Proposed diverse grassland [LEMP habitat 12]
- Proposed diverse grassland - Maplebeck [LEMP habitat 13]
- Proposed arable [LEMP habitats 15-21]
- Proposed riparian corridor [LEMP habitat 22]
- Proposed wildlife scrapes [LEMP habitat 25]
- Proposed scattered trees
- Areas to be reinstated
- Proposed Permissive Footpath
- Proposed Permissive Bridleway
- Footpath to be diverted
- Proposed footpath diversion route



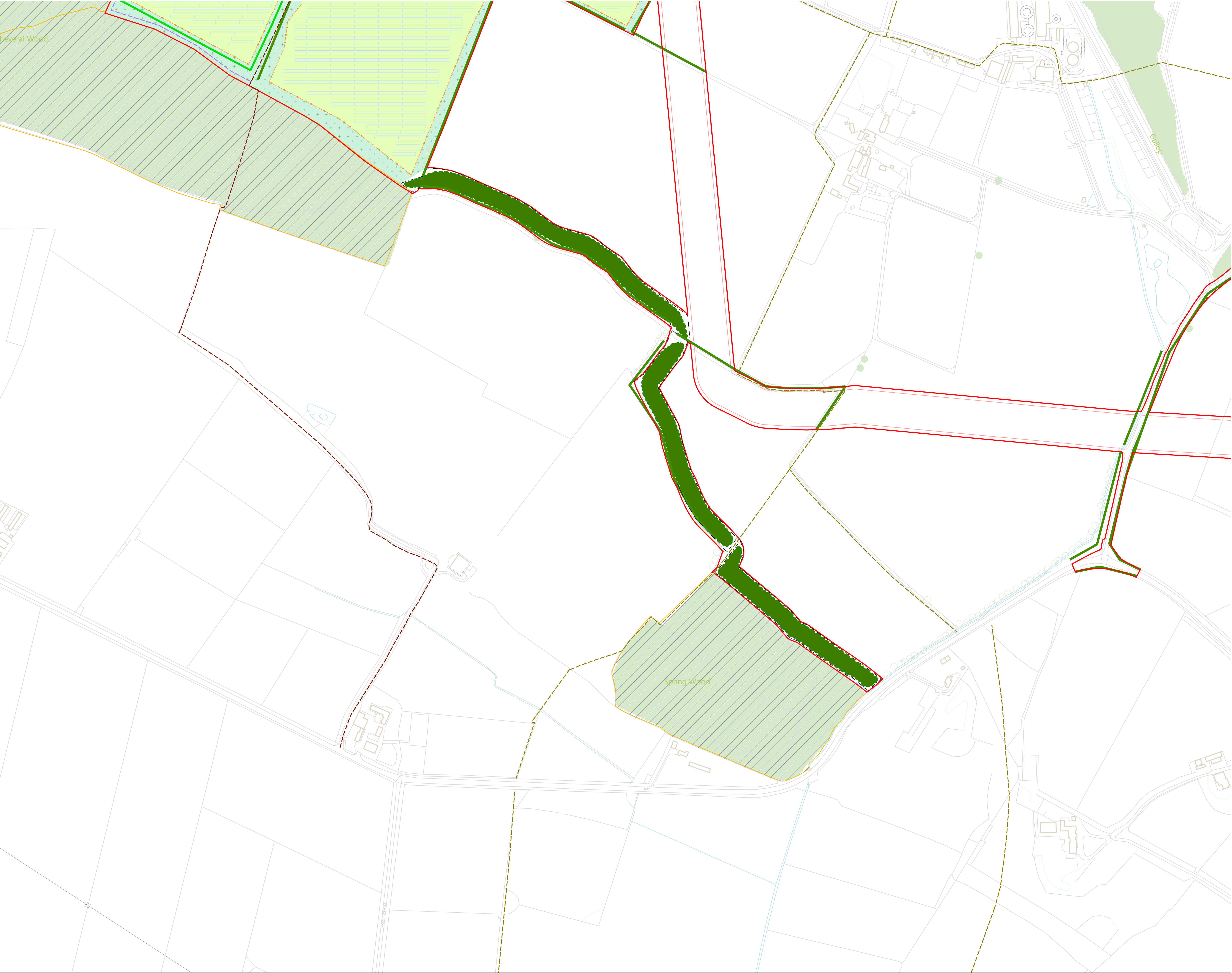
Scale 1:2,500 @ A1


0 10 50 100 200 m

Drawn:	Ref: TC25301 v1
Checked:	Date: 26/06/2025

LEMP
A5.1.4
Sheet 4 of 39

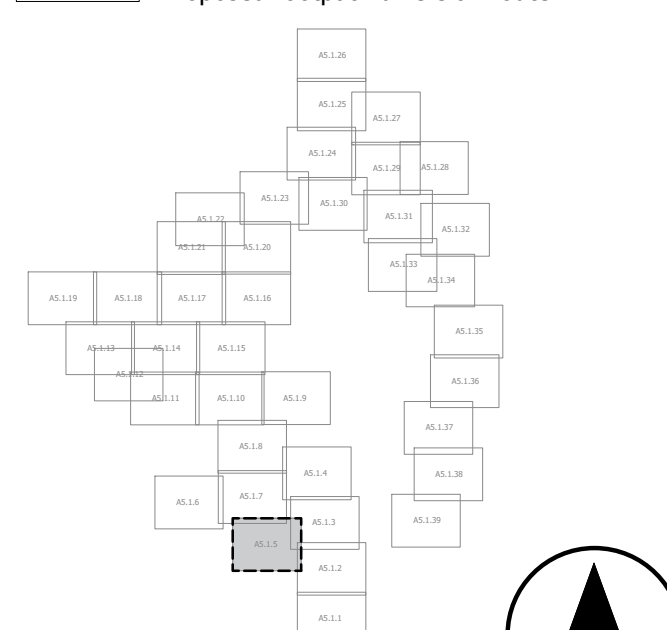
Great North Road Solar
and Biodiversity Park





Solar & Biodiversity Park

- Site boundary
- Existing Public Rights of Way - Footpath
- Existing Public Rights of Way - Bridleway
- Proposed solar panels, inverters and gravel access tracks
- Proposed security fence
- Proposed BESS and substation areas (BESS and substation details not shown)
- Proposed tarmac access track within BESS/substation area
- Existing Local Wildlife Site
- Ancient woodland
- Existing woodland and trees [LEMP habitat 1]
- Proposed woodland [LEMP habitat 2]
- Proposed temporary deer fence
- Existing hedgerows [LEMP habitat 3]
- Proposed hedgerows [LEMP habitat 4]
- Proposed hedge and tree belt [LEMP habitat 5]
- Proposed line of trees [LEMP habitat 6]
- Proposed tree belt [LEMP habitat 7]
- Proposed grassland (PV areas) - species diverse [LEMP habitat 8]
- Proposed community orchard [LEMP habitat 9]
- Proposed wood pasture [LEMP habitat 10]
- Proposed ecotone [LEMP habitat 11]
- Proposed diverse grassland [LEMP habitat 12]
- Proposed diverse grassland - Maplebeck [LEMP habitat 13]
- Proposed arable [LEMP habitats 15-21]
- Proposed riparian corridor [LEMP habitat 22]
- Proposed wildlife scrapes [LEMP habitat 25]
- Proposed scattered trees
- Areas to be reinstated
- Proposed Permissive Footpath
- Proposed Permissive Bridleway
- Footpath to be diverted
- Proposed footpath diversion route



Scale 1:2,500 @ A1

0 10 50 100 200 m

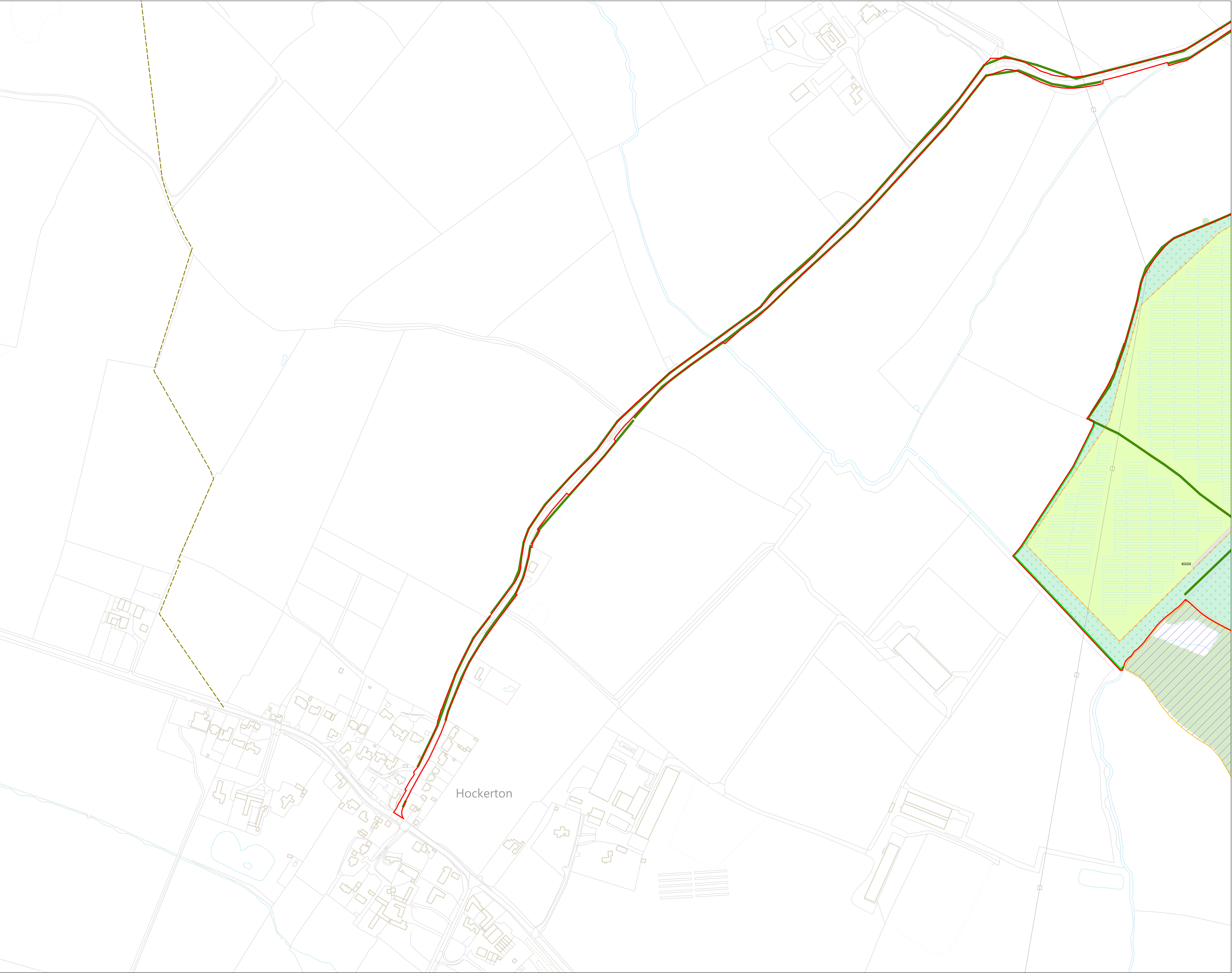
Drawn: Ref: TC25301 v1


Checked: Date: 26/06/2025

LEMP
A5.1.5
Sheet 5 of 39

Great North Road Solar
and Biodiversity Park

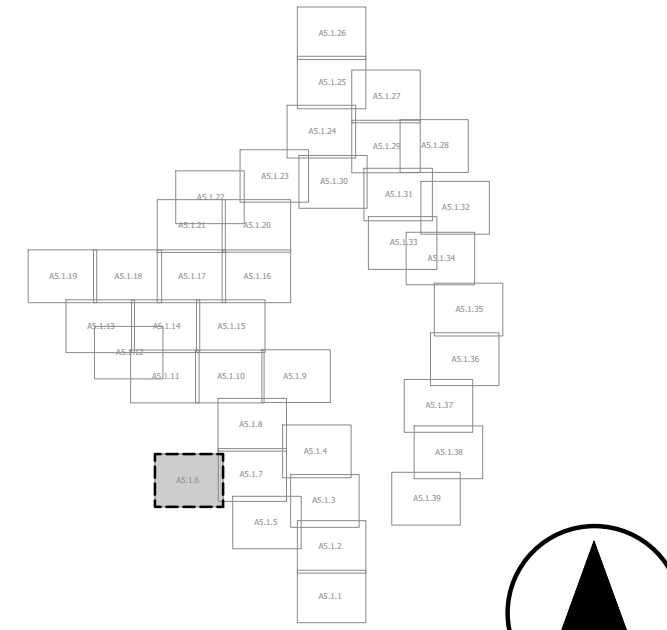
Reproduced from Ordnance Survey digital map data © Crown Copyright2023. All rights reserved. Licence number 100066882.





Solar &
Biodiversity Park

- Site boundary
- Existing Public Rights of Way - Footpath
- Existing Public Rights of Way - Bridleway
- Proposed solar panels, inverters and gravel access tracks
- Proposed security fence
- Proposed BESS and substation areas (BESS and substation details not shown)
- Proposed tarmac access track within BESS/substation area
- Existing Local Wildlife Site
- Ancient woodland
- Existing woodland and trees [LEMP habitat 1]
- Proposed woodland [LEMP habitat 2]
- Proposed temporary deer fence
- Existing hedgerows [LEMP habitat 3]
- Proposed hedgerows [LEMP habitat 4]
- Proposed hedge and tree belt [LEMP habitat 5]
- Proposed line of trees [LEMP habitat 6]
- Proposed tree belt [LEMP habitat 7]
- Proposed grassland (PV areas) - species diverse [LEMP habitat 8]
- Proposed community orchard [LEMP habitat 9]
- Proposed wood pasture [LEMP habitat 10]
- Proposed ecotone [LEMP habitat 11]
- Proposed diverse grassland [LEMP habitat 12]
- Proposed diverse grassland - Maplebeck [LEMP habitat 13]
- Proposed arable [LEMP habitats 15-21]
- Proposed riparian corridor [LEMP habitat 22]
- Proposed wildlife scrapes [LEMP habitat 25]
- Proposed scattered trees
- Areas to be reinstated
- Proposed Permissive Footpath
- Proposed Permissive Bridleway
- Footpath to be diverted
- Proposed footpath diversion route



Scale 1:2,500 @ A1

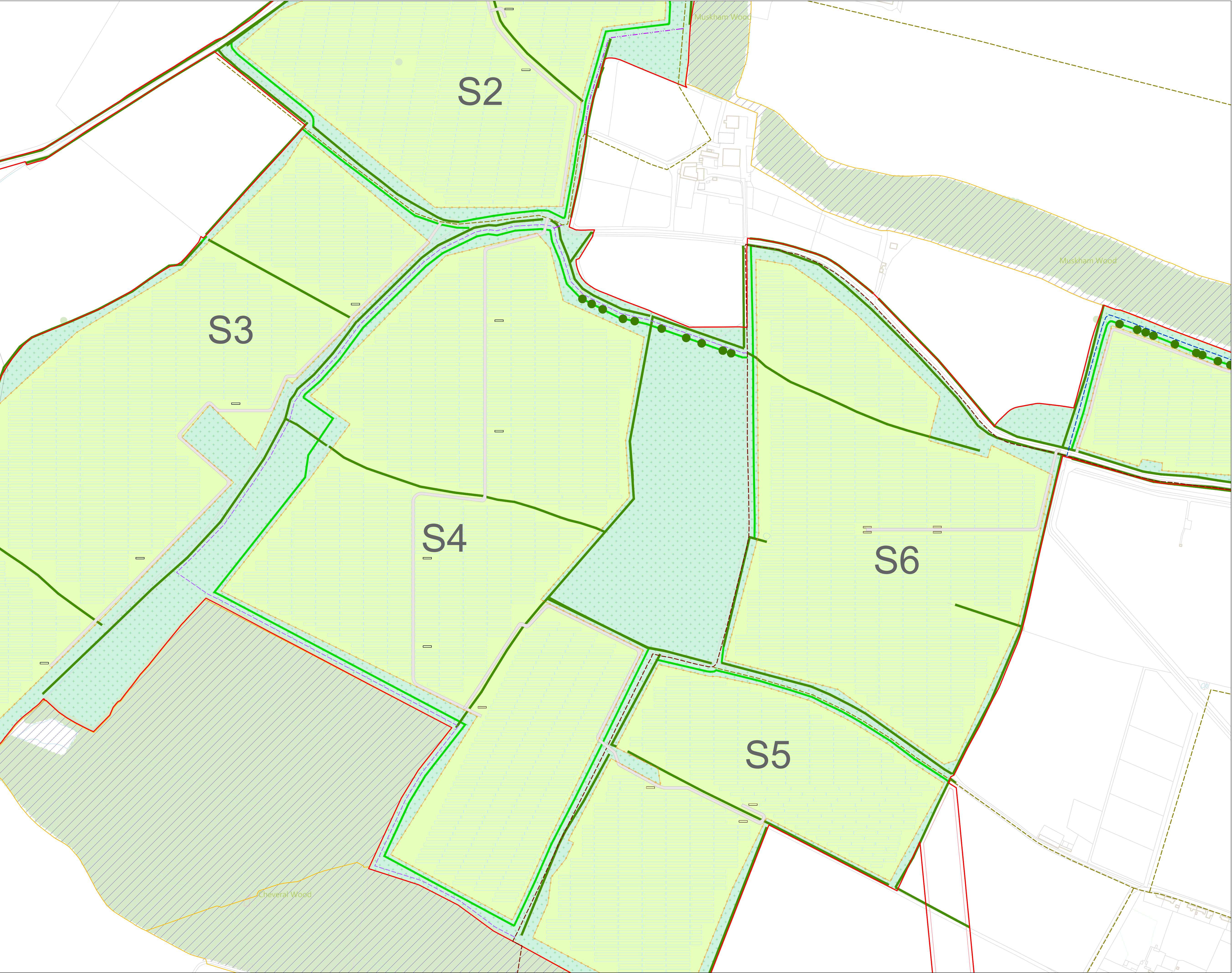
0 10 50 100 200 m


Drawn: Ref: TC25301 v1

Checked: Date: 26/06/2025

LEMP
A5.1.6
Sheet 6 of 39

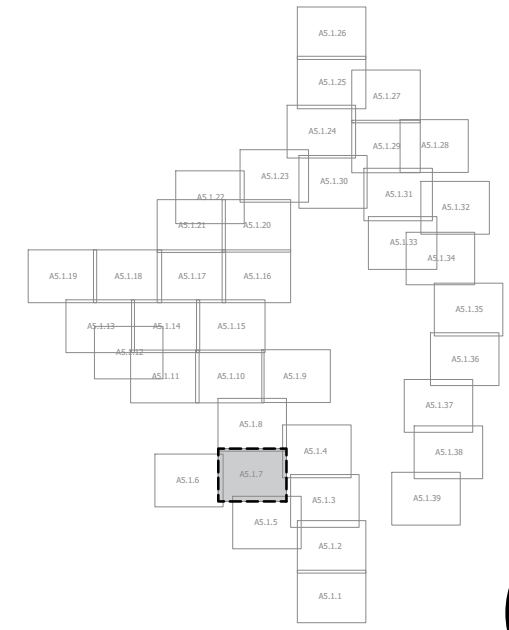
Great North Road Solar
and Biodiversity Park



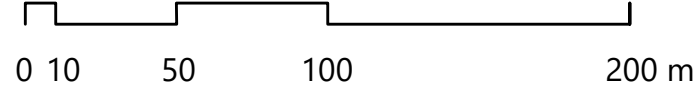



Solar & Biodiversity Park

- Site boundary
- Existing Public Rights of Way - Footpath
- Existing Public Rights of Way - Bridleway
- Proposed solar panels, inverters and gravel access tracks
- Proposed security fence
- Proposed BESS and substation areas (BESS and substation details not shown)
- Proposed tarmac access track within BESS/substation area
- Existing Local Wildlife Site
- Ancient woodland
- Existing woodland and trees [LEMP habitat 1]
- Proposed woodland [LEMP habitat 2]
- Proposed temporary deer fence
- Existing hedgerows [LEMP habitat 3]
- Proposed hedgerows [LEMP habitat 4]
- Proposed hedge and tree belt [LEMP habitat 5]
- Proposed line of trees [LEMP habitat 6]
- Proposed tree belt [LEMP habitat 7]
- Proposed grassland (PV areas) - species diverse [LEMP habitat 8]
- Proposed community orchard [LEMP habitat 9]
- Proposed wood pasture [LEMP habitat 10]
- Proposed ecotone [LEMP habitat 11]
- Proposed diverse grassland [LEMP habitat 12]
- Proposed diverse grassland - Maplebeck [LEMP habitat 13]
- Proposed arable [LEMP habitats 15-21]
- Proposed riparian corridor [LEMP habitat 22]
- Proposed wildlife scrapes [LEMP habitat 25]
- Proposed scattered trees
- Areas to be reinstated
- Proposed Permissive Footpath
- Proposed Permissive Bridleway
- Footpath to be diverted
- Proposed footpath diversion route



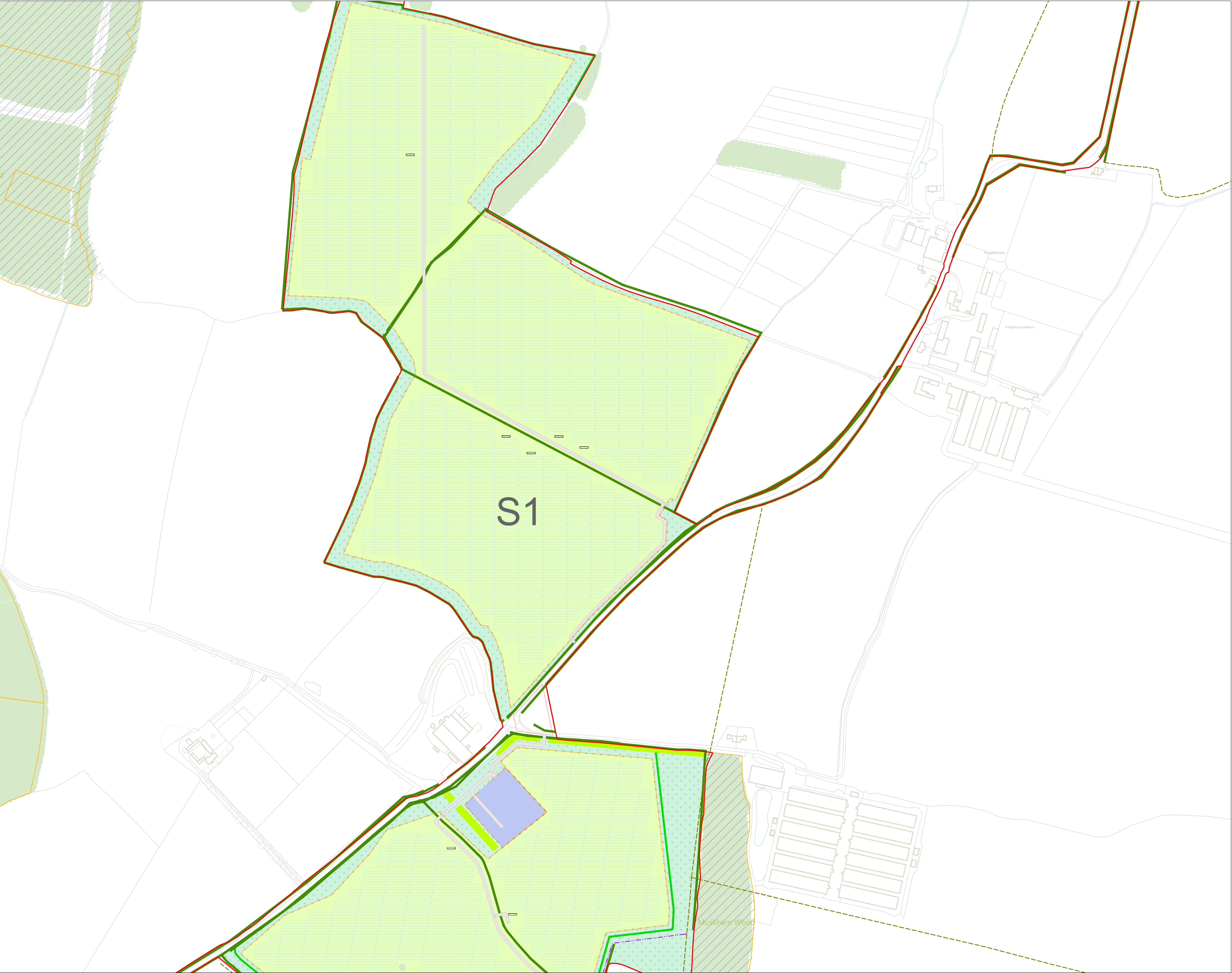
Scale 1:2,500 @ A1



Drawn:	Ref: TC25301 v1
Checked:	Date: 26/06/2025

LEMP
A5.1.7
Sheet 7 of 39

Great North Road Solar
and Biodiversity Park



Solar &
Biodiversity Park

- Site boundary
- Existing Public Rights of Way - Footpath
- Existing Public Rights of Way - Bridleway
- Proposed solar panels, inverters and gravel access tracks
- Proposed security fence
- Proposed BESS and substation areas (BESS and substation details not shown)
- Proposed tarmac access track within BESS/substation area
- Existing Local Wildlife Site
- Ancient woodland
- Existing woodland and trees [LEMP habitat 1]
- Proposed woodland [LEMP habitat 2]
- Proposed temporary deer fence
- Existing hedgerows [LEMP habitat 3]
- Proposed hedgerows [LEMP habitat 4]
- Proposed hedge and tree belt [LEMP habitat 5]
- Proposed line of trees [LEMP habitat 6]
- Proposed tree belt [LEMP habitat 7]
- Proposed grassland (PV areas) - species diverse [LEMP habitat 8]
- Proposed community orchard [LEMP habitat 9]
- Proposed wood pasture [LEMP habitat 10]
- Proposed ecotone [LEMP habitat 11]
- Proposed diverse grassland [LEMP habitat 12]
- Proposed diverse grassland - Maplebeck [LEMP habitat 13]
- Proposed arable [LEMP habitats 15-21]
- Proposed riparian corridor [LEMP habitat 22]
- Proposed wildlife scrapes [LEMP habitat 25]
- Proposed scattered trees
- Areas to be reinstated
- Proposed Permissive Footpath
- Proposed Permissive Bridleway
- Footpath to be diverted
- Proposed footpath diversion route

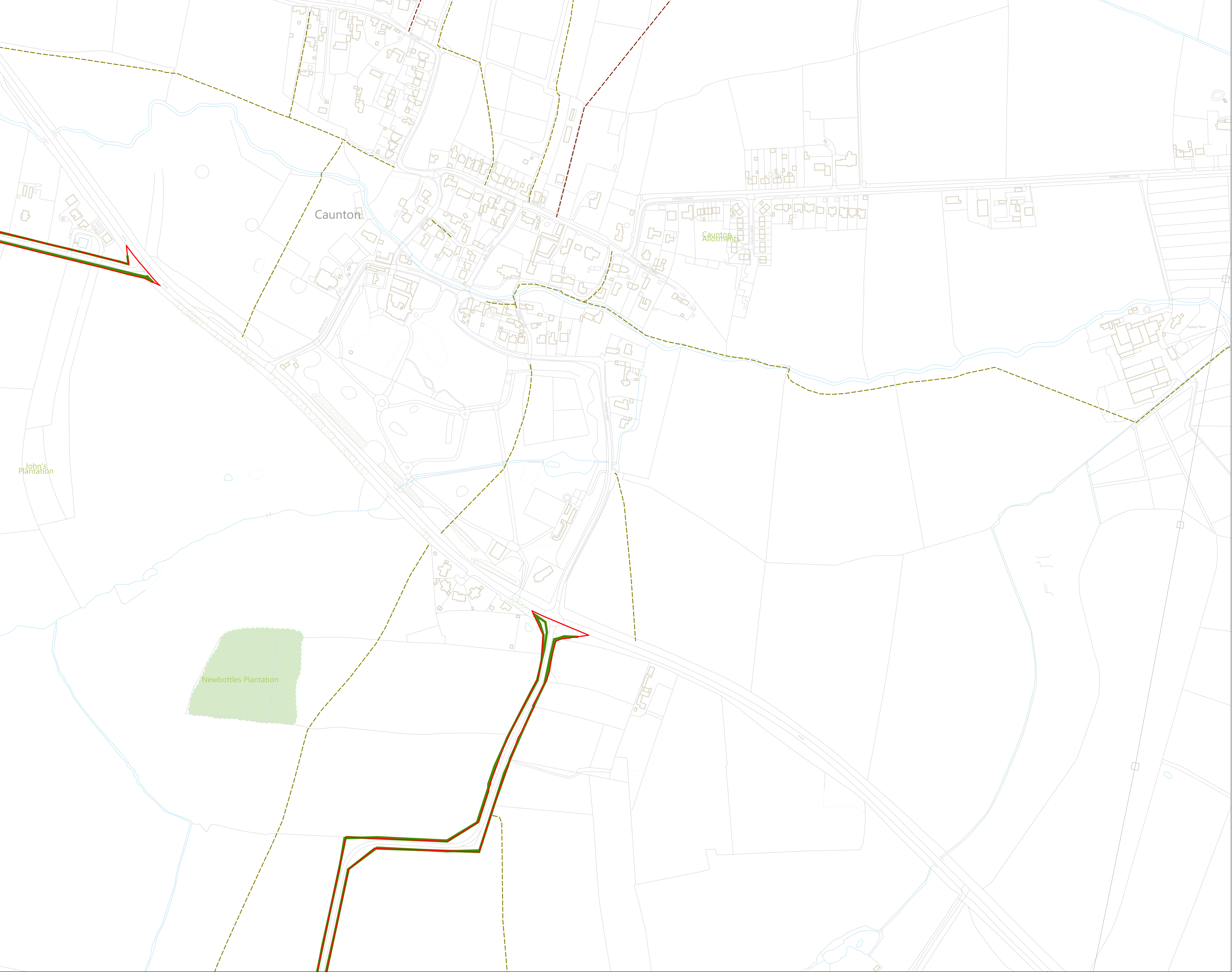
Scale 1:2,500 @ A1


0 10 50 100 200 m

Drawn:	Ref: TC25301 v1
Checked:	Date: 26/06/2025

LEMP
A5.1.8
Sheet 8 of 39

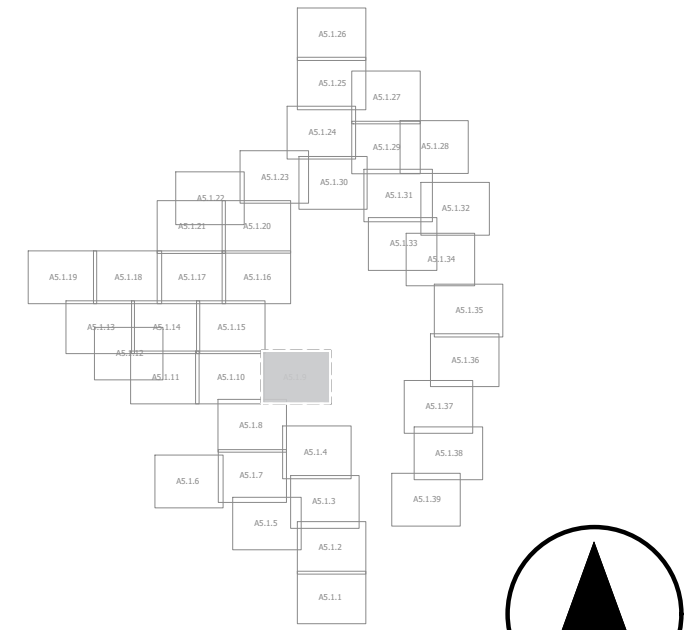
Great North Road Solar
and Biodiversity Park





Solar & Biodiversity Park

- Site boundary
- Existing Public Rights of Way - Footpath
- Existing Public Rights of Way - Bridleway
- Proposed solar panels, inverters and gravel access tracks
- Proposed security fence
- Proposed BESS and substation areas (BESS and substation details not shown)
- Proposed tarmac access track within BESS/substation area
- Existing Local Wildlife Site
- Ancient woodland
- Existing woodland and trees [LEMP habitat 1]
- Proposed woodland [LEMP habitat 2]
- Proposed temporary deer fence
- Existing hedgerows [LEMP habitat 3]
- Proposed hedgerows [LEMP habitat 4]
- Proposed hedge and tree belt [LEMP habitat 5]
- Proposed line of trees [LEMP habitat 6]
- Proposed tree belt [LEMP habitat 7]
- Proposed grassland (PV areas) - species diverse [LEMP habitat 8]
- Proposed community orchard [LEMP habitat 9]
- Proposed wood pasture [LEMP habitat 10]
- Proposed ecotone [LEMP habitat 11]
- Proposed diverse grassland [LEMP habitat 12]
- Proposed diverse grassland - Maplebeck [LEMP habitat 13]
- Proposed arable [LEMP habitats 15-21]
- Proposed riparian corridor [LEMP habitat 22]
- Proposed wildlife scrapes [LEMP habitat 25]
- Proposed scattered trees
- Areas to be reinstated
- Proposed Permissive Footpath
- Proposed Permissive Bridleway
- Footpath to be diverted
- Proposed footpath diversion route



Scale 1:2,500 @ A1

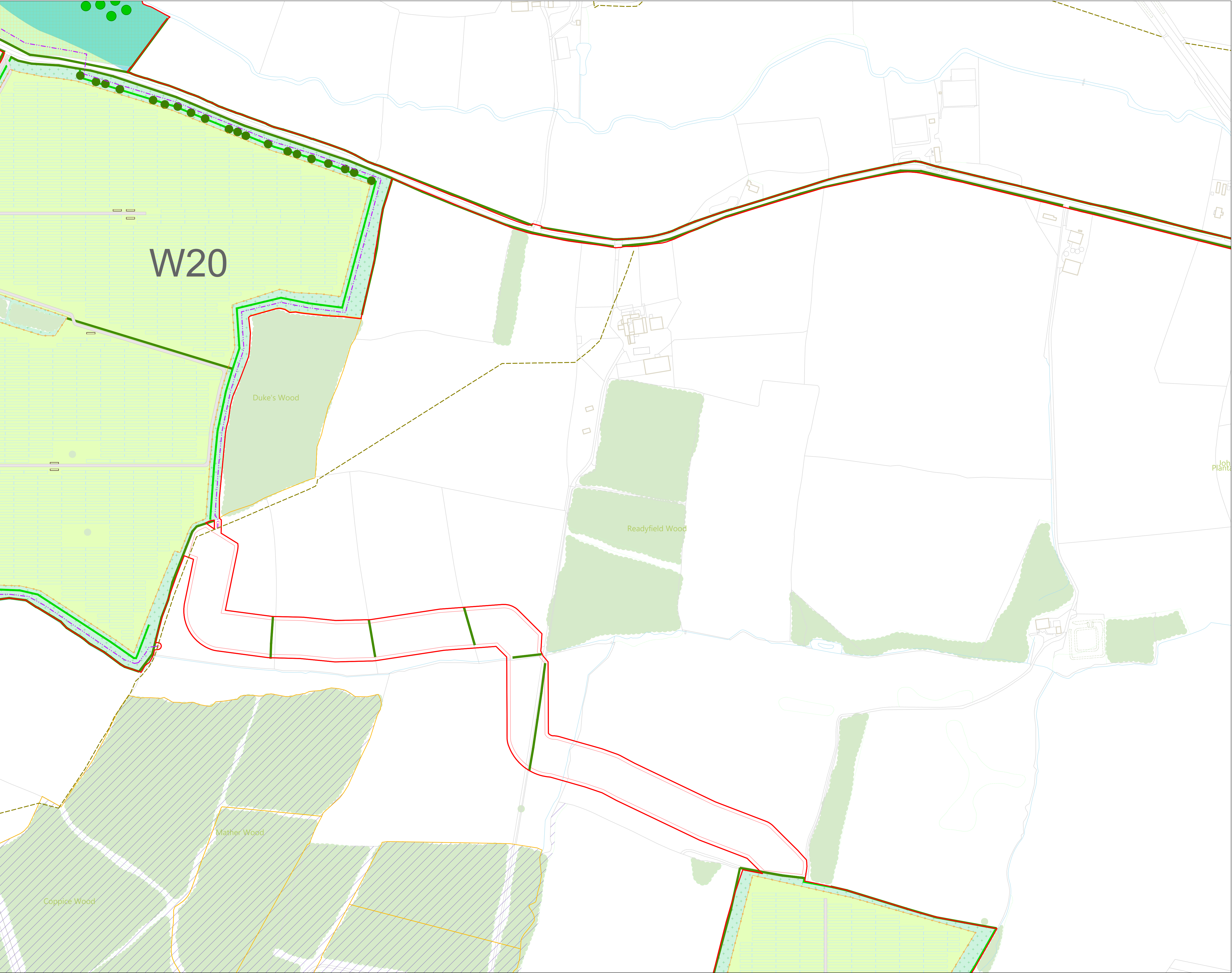
0 10 50 100 200 m

North arrow

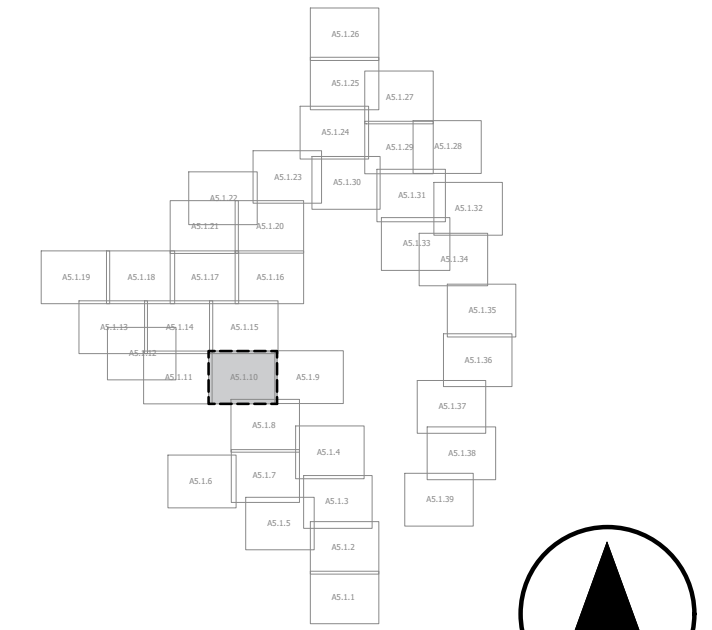
Drawn:	Ref: TC25301 v1
Checked:	Date: 26/06/2025

LEMP
A5.1.9
Sheet 9 of 39

Great North Road Solar and Biodiversity Park



- Site boundary
- Existing Public Rights of Way - Footpath
- Existing Public Rights of Way - Bridleway
- Proposed solar panels, inverters and gravel access tracks
- Proposed security fence
- Proposed BESS and substation areas (BESS and substation details not shown)
- Proposed tarmac access track within BESS/substation area
- Existing Local Wildlife Site
- Ancient woodland
- Existing woodland and trees [LEMP habitat 1]
- Proposed woodland [LEMP habitat 2]
- Proposed temporary deer fence
- Existing hedgerows [LEMP habitat 3]
- Proposed hedgerows [LEMP habitat 4]
- Proposed hedge and tree belt [LEMP habitat 5]
- Proposed line of trees [LEMP habitat 6]
- Proposed tree belt [LEMP habitat 7]
- Proposed grassland (PV areas) - species diverse [LEMP habitat 8]
- Proposed community orchard [LEMP habitat 9]
- Proposed wood pasture [LEMP habitat 10]
- Proposed ecotone [LEMP habitat 11]
- Proposed diverse grassland [LEMP habitat 12]
- Proposed diverse grassland - Maplebeck [LEMP habitat 13]
- Proposed arable [LEMP habitats 15-21]
- Proposed riparian corridor [LEMP habitat 22]
- Proposed wildlife scrapes [LEMP habitat 25]
- Proposed scattered trees
- Areas to be reinstated
- Proposed Permissive Footpath
- Proposed Permissive Bridleway
- Footpath to be diverted
- Proposed footpath diversion route



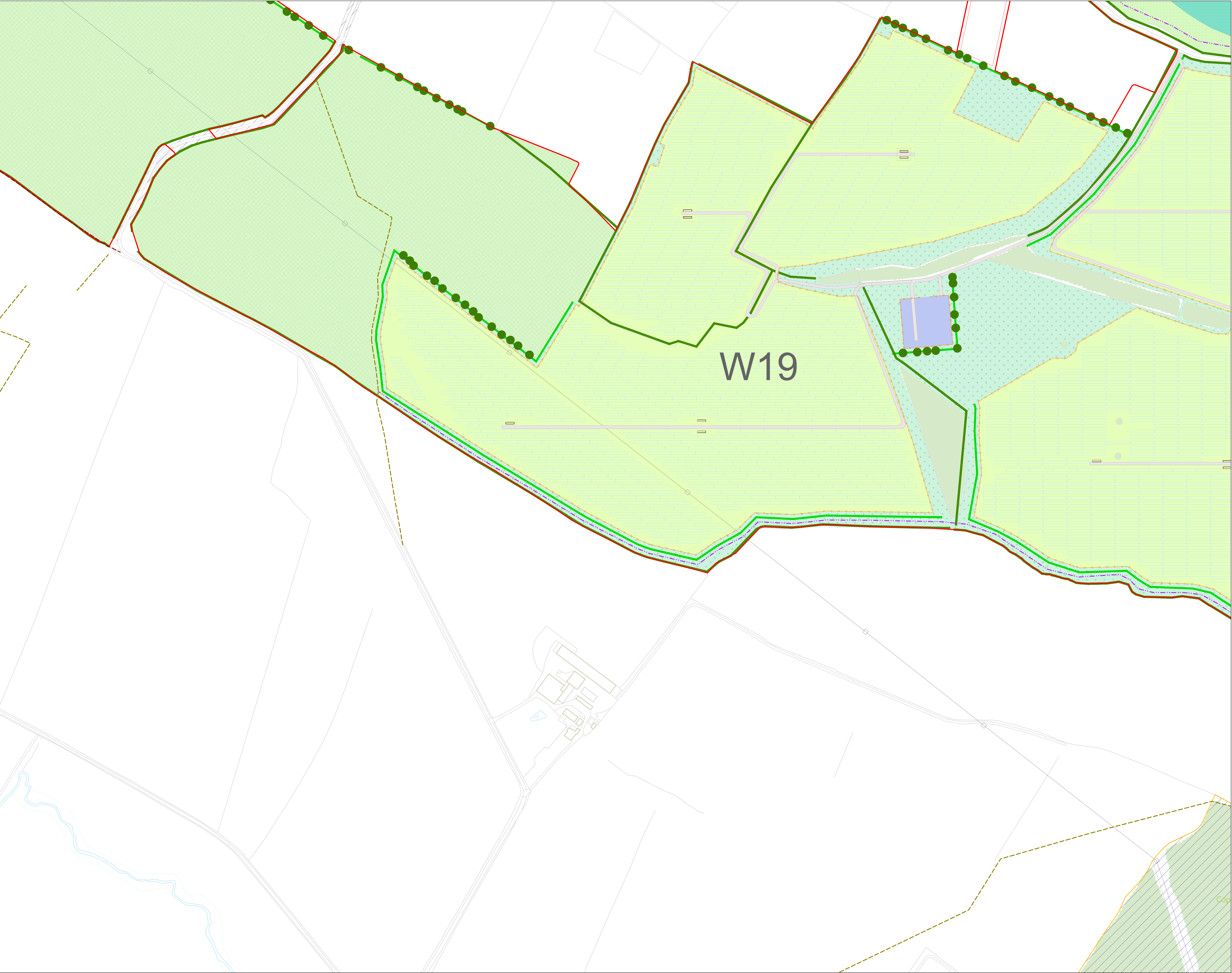
Scale 1:2,500 @ A1


0 10 50 100 200 m

Drawn:	Ref: TC25301 v1
Checked:	Date: 26/06/2025

LEMP
A5.1.10
Sheet 10 of 39

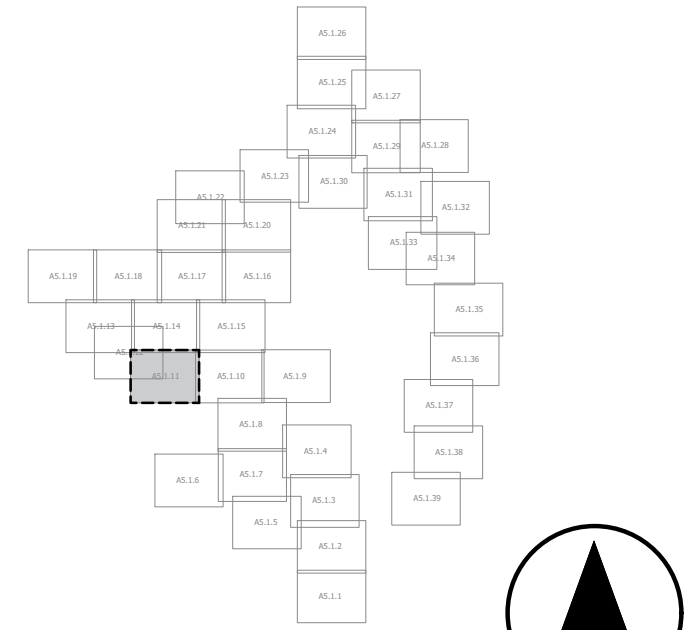
Great North Road Solar
and Biodiversity Park





Solar &
Biodiversity Park

- Site boundary
- Existing Public Rights of Way - Footpath
- Existing Public Rights of Way - Bridleway
- Proposed solar panels, inverters and gravel access tracks
- Proposed security fence
- Proposed BESS and substation areas (BESS and substation details not shown)
- Proposed tarmac access track within BESS/substation area
- Existing Local Wildlife Site
- Ancient woodland
- Existing woodland and trees [LEMP habitat 1]
- Proposed woodland [LEMP habitat 2]
- Proposed temporary deer fence
- Existing hedgerows [LEMP habitat 3]
- Proposed hedgerows [LEMP habitat 4]
- Proposed hedge and tree belt [LEMP habitat 5]
- Proposed line of trees [LEMP habitat 6]
- Proposed tree belt [LEMP habitat 7]
- Proposed grassland (PV areas) - species diverse [LEMP habitat 8]
- Proposed community orchard [LEMP habitat 9]
- Proposed wood pasture [LEMP habitat 10]
- Proposed ecotone [LEMP habitat 11]
- Proposed diverse grassland [LEMP habitat 12]
- Proposed diverse grassland - Maplebeck [LEMP habitat 13]
- Proposed arable [LEMP habitats 15-21]
- Proposed riparian corridor [LEMP habitat 22]
- Proposed wildlife scrapes [LEMP habitat 25]
- Proposed scattered trees
- Areas to be reinstated
- Proposed Permissive Footpath
- Proposed Permissive Bridleway
- Footpath to be diverted
- Proposed footpath diversion route



Scale 1:2,500 @ A1

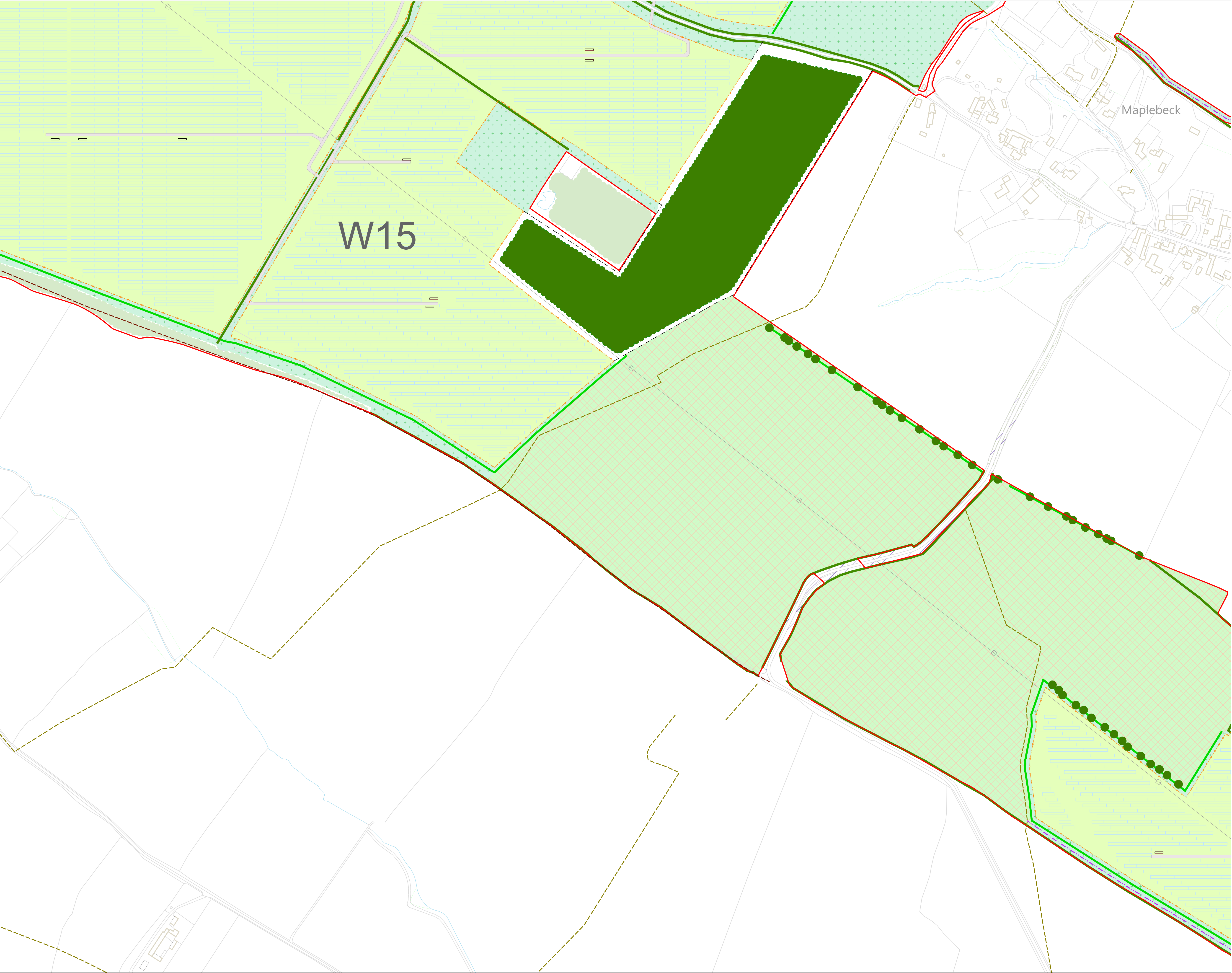
0 10 50 100 200 m


North arrow pointing up.

Drawn:	Ref: TC25301 v1
Checked:	Date: 26/06/2025

LEMP
A5.1.11
Sheet 11 of 39


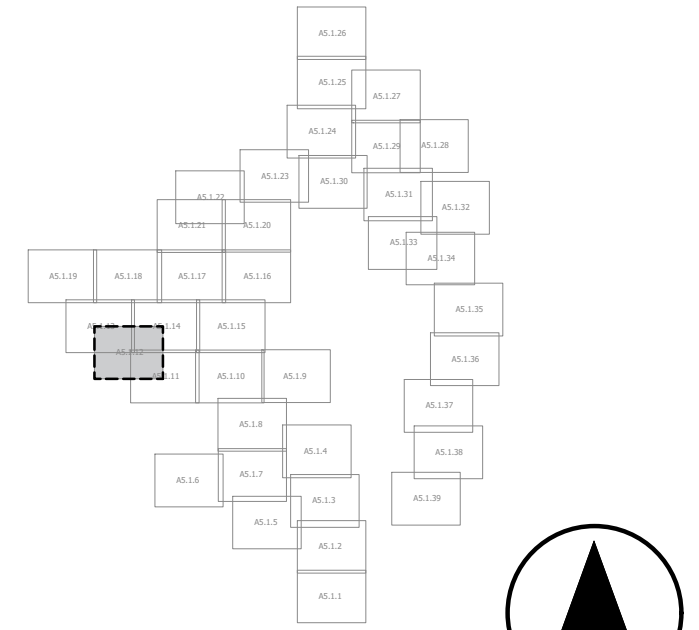
Great North Road Solar
and Biodiversity Park





Solar & Biodiversity Park

- Site boundary
- Existing Public Rights of Way - Footpath
- Existing Public Rights of Way - Bridleway
- Proposed solar panels, inverters and gravel access tracks
- Proposed security fence
- Proposed BESS and substation areas (BESS and substation details not shown)
- Proposed tarmac access track within BESS/substation area
- Existing Local Wildlife Site
- Ancient woodland
- Existing woodland and trees [LEMP habitat 1]
- Proposed woodland [LEMP habitat 2]
- Proposed temporary deer fence
- Existing hedgerows [LEMP habitat 3]
- Proposed hedgerows [LEMP habitat 4]
- Proposed hedge and tree belt [LEMP habitat 5]
- Proposed line of trees [LEMP habitat 6]
- Proposed tree belt [LEMP habitat 7]
- Proposed grassland (PV areas) - species diverse [LEMP habitat 8]
- Proposed community orchard [LEMP habitat 9]
- Proposed wood pasture [LEMP habitat 10]
- Proposed ecotone [LEMP habitat 11]
- Proposed diverse grassland [LEMP habitat 12]
- Proposed diverse grassland - Maplebeck [LEMP habitat 13]
- Proposed arable [LEMP habitats 15-21]
- Proposed riparian corridor [LEMP habitat 22]
- Proposed wildlife scrapes [LEMP habitat 25]
- Proposed scattered trees
- Areas to be reinstated
- Proposed Permissive Footpath
- Proposed Permissive Bridleway
- Footpath to be diverted
- Proposed footpath diversion route



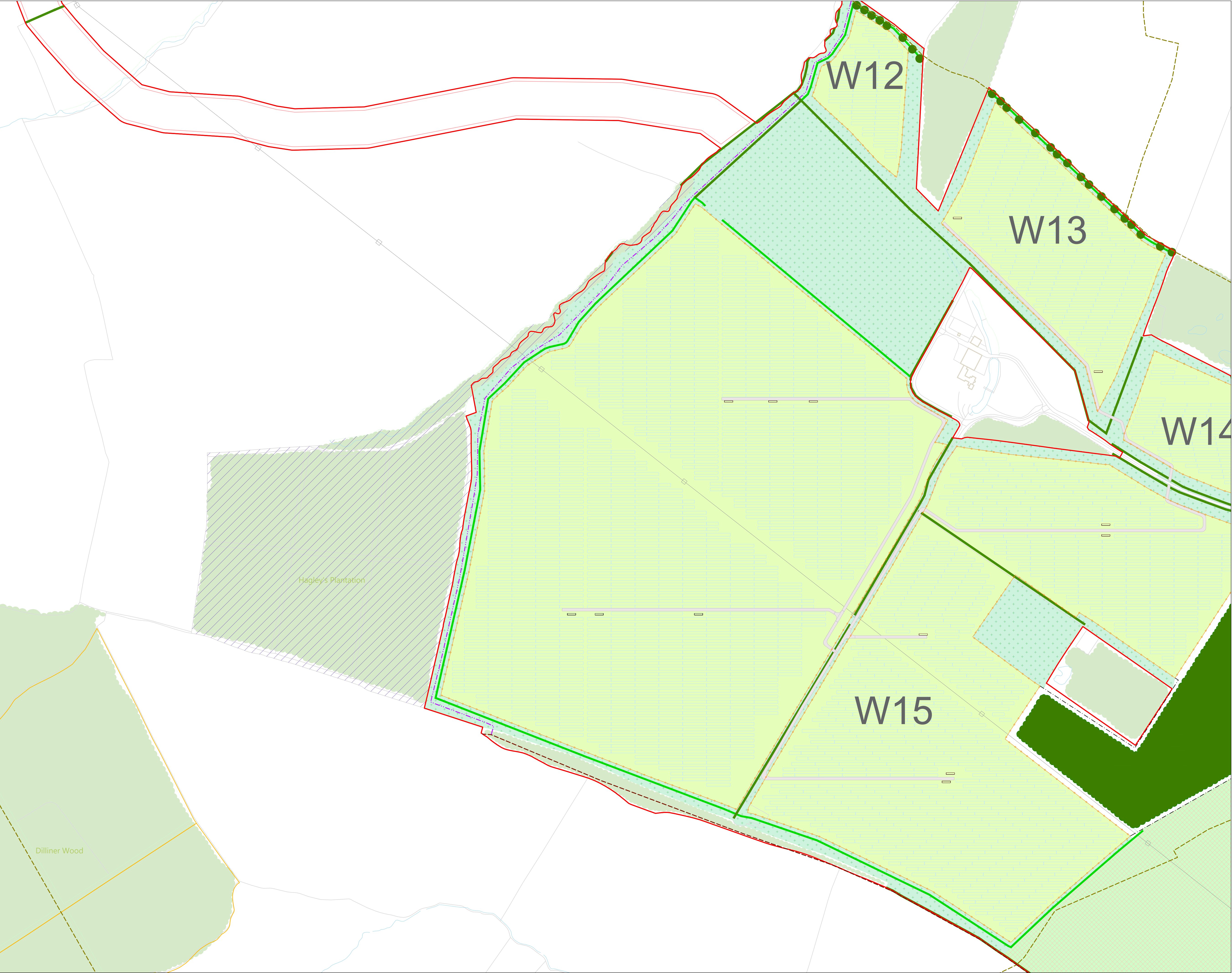
Scale 1:2,500 @ A1

0 10 50 100 200 m

Drawn:	Ref: TC25301 v1
Checked:	Date: 26/06/2025

LEMP
A5.1.12
Sheet 12 of 39

Great North Road Solar
and Biodiversity Park



Solar & Biodiversity Park

- Site boundary
- Existing Public Rights of Way - Footpath
- Existing Public Rights of Way - Bridleway
- Proposed solar panels, inverters and gravel access tracks
- Proposed security fence
- Proposed BESS and substation areas (BESS and substation details not shown)
- Proposed tarmac access track within BESS/substation area
- Existing Local Wildlife Site
- Ancient woodland
- Existing woodland and trees [LEMP habitat 1]
- Proposed woodland [LEMP habitat 2]
- Proposed temporary deer fence
- Existing hedgerows [LEMP habitat 3]
- Proposed hedgerows [LEMP habitat 4]
- Proposed hedge and tree belt [LEMP habitat 5]
- Proposed line of trees [LEMP habitat 6]
- Proposed tree belt [LEMP habitat 7]
- Proposed grassland (PV areas) - species diverse [LEMP habitat 8]
- Proposed community orchard [LEMP habitat 9]
- Proposed wood pasture [LEMP habitat 10]
- Proposed ecotone [LEMP habitat 11]
- Proposed diverse grassland [LEMP habitat 12]
- Proposed diverse grassland - Maplebeck [LEMP habitat 13]
- Proposed arable [LEMP habitats 15-21]
- Proposed riparian corridor [LEMP habitat 22]
- Proposed wildlife scrapes [LEMP habitat 25]
- Proposed scattered trees
- Areas to be reinstated
- Proposed Permissive Footpath
- Proposed Permissive Bridleway
- Footpath to be diverted
- Proposed footpath diversion route

Scale 1:2,500 @ A1


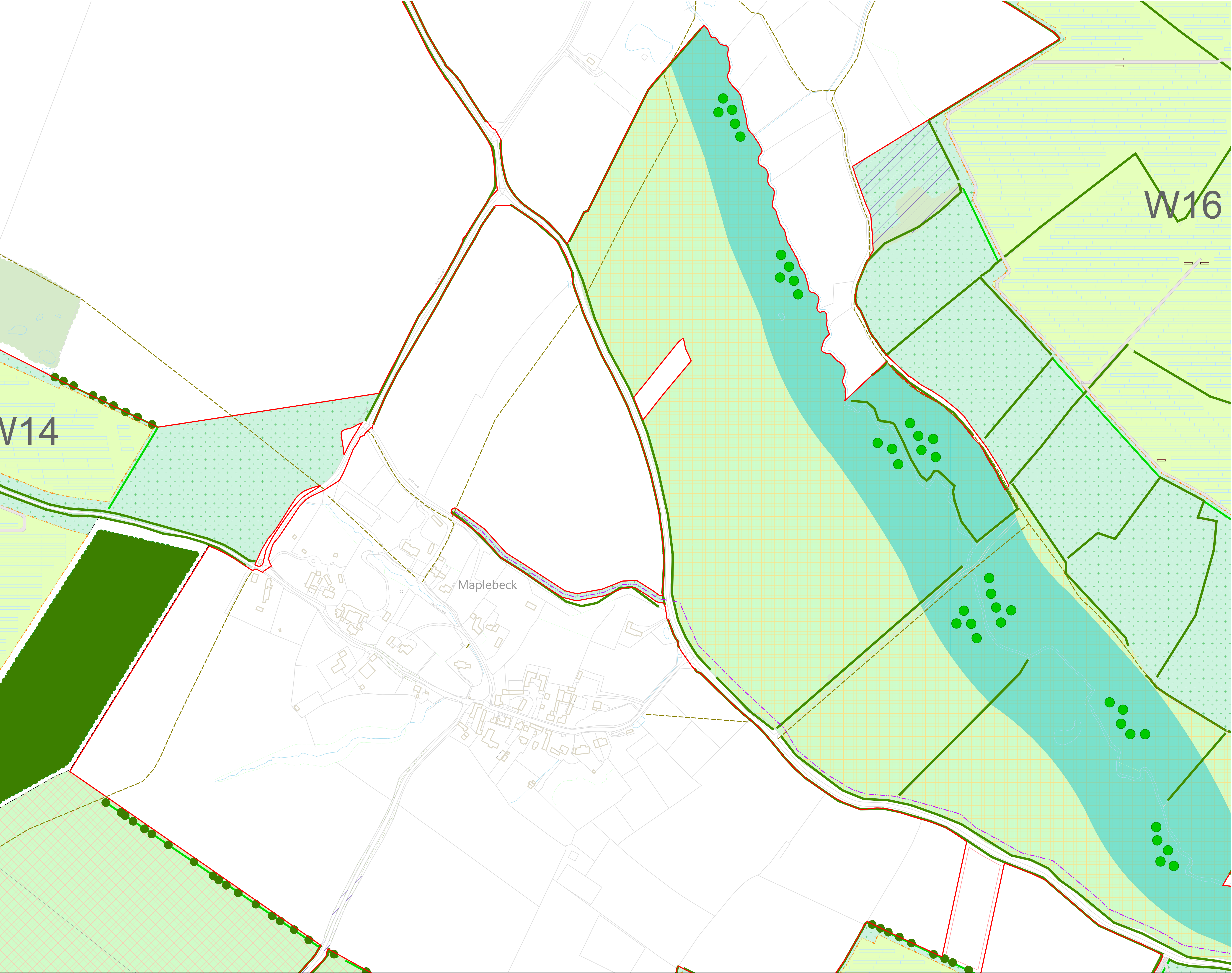
0 10 50 100 200 m

Drawn: Ref: TC25301 v1

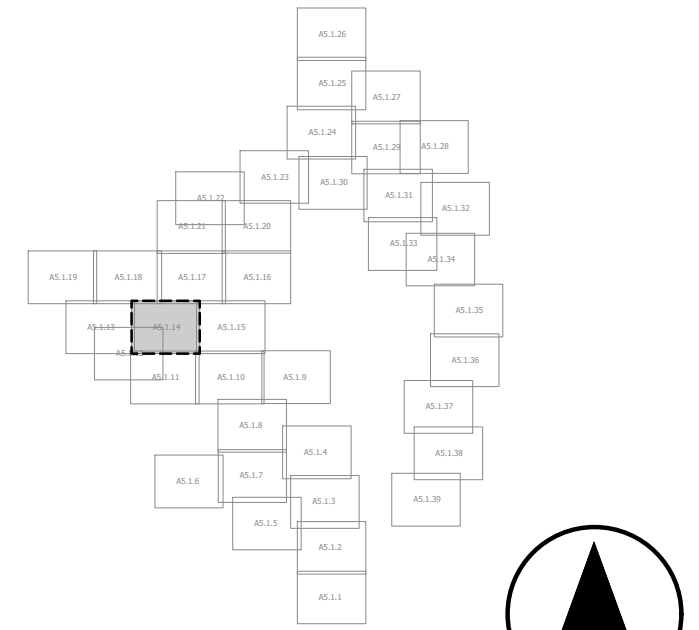
Checked: Date: 26/06/2025

LEMP
A5.1.13
Sheet 13 of 39

Great North Road Solar and Biodiversity Park



- Site boundary
- Existing Public Rights of Way - Footpath
- Existing Public Rights of Way - Bridleway
- Proposed solar panels, inverters and gravel access tracks
- Proposed security fence
- Proposed BESS and substation areas (BESS and substation details not shown)
- Proposed tarmac access track within BESS/substation area
- Existing Local Wildlife Site
- Ancient woodland
- Existing woodland and trees [LEMP habitat 1]
- Proposed woodland [LEMP habitat 2]
- Proposed temporary deer fence
- Existing hedgerows [LEMP habitat 3]
- Proposed hedgerows [LEMP habitat 4]
- Proposed hedge and tree belt [LEMP habitat 5]
- Proposed line of trees [LEMP habitat 6]
- Proposed tree belt [LEMP habitat 7]
- Proposed grassland (PV areas) - species diverse [LEMP habitat 8]
- Proposed community orchard [LEMP habitat 9]
- Proposed wood pasture [LEMP habitat 10]
- Proposed ecotone [LEMP habitat 11]
- Proposed diverse grassland [LEMP habitat 12]
- Proposed diverse grassland - Maplebeck [LEMP habitat 13]
- Proposed arable [LEMP habitats 15-21]
- Proposed riparian corridor [LEMP habitat 22]
- Proposed wildlife scrapes [LEMP habitat 25]
- Proposed scattered trees
- Areas to be reinstated
- Proposed Permissive Footpath
- Proposed Permissive Bridleway
- Footpath to be diverted
- Proposed footpath diversion route



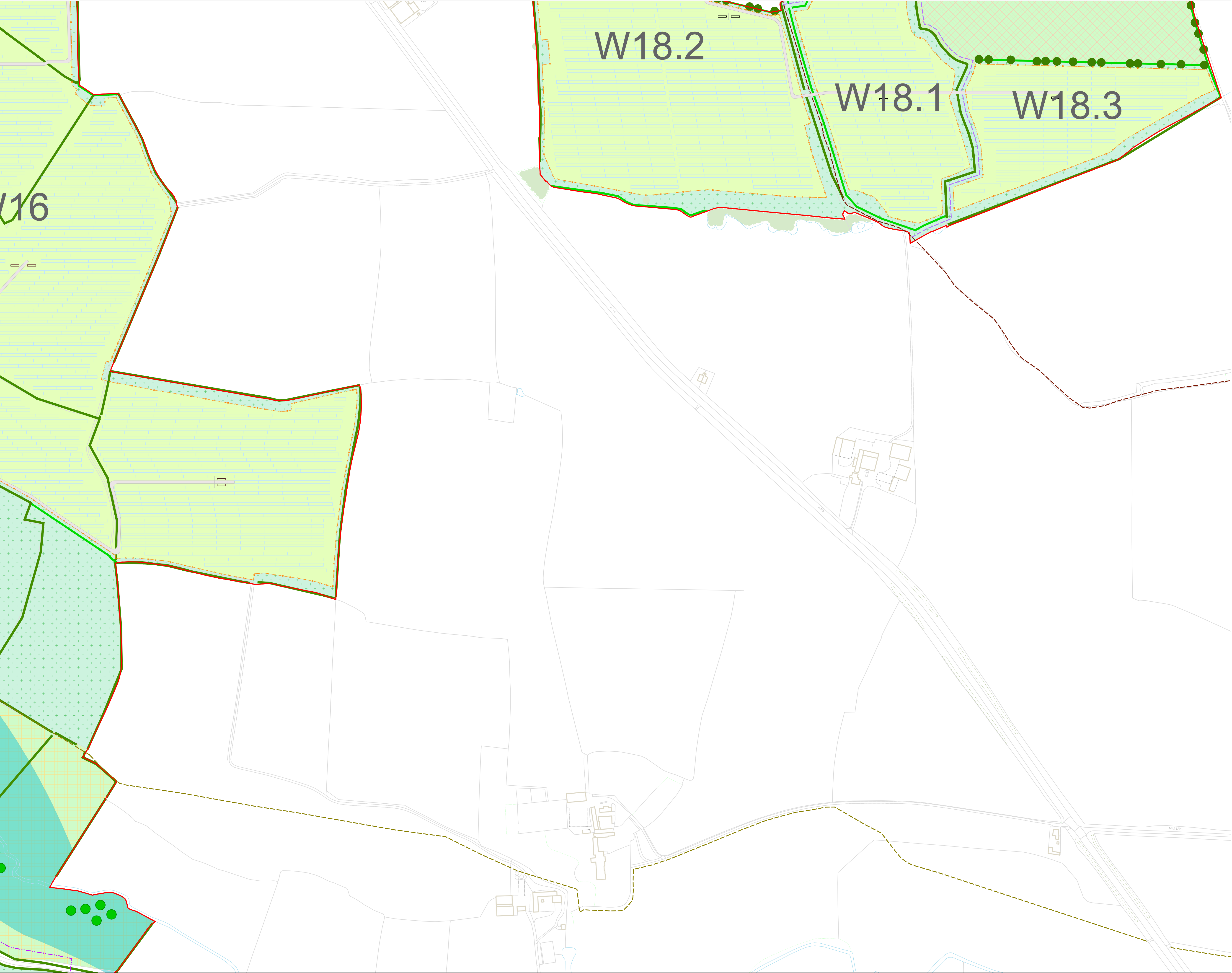
Scale 1:2,500 @ A1

0 10 50 100 200 m

Drawn:	Ref: TC25301 v1
Checked:	Date: 26/06/2025

LEMP
A5.1.14
Sheet 14 of 39

Great North Road Solar
and Biodiversity Park



Solar &
Biodiversity Park


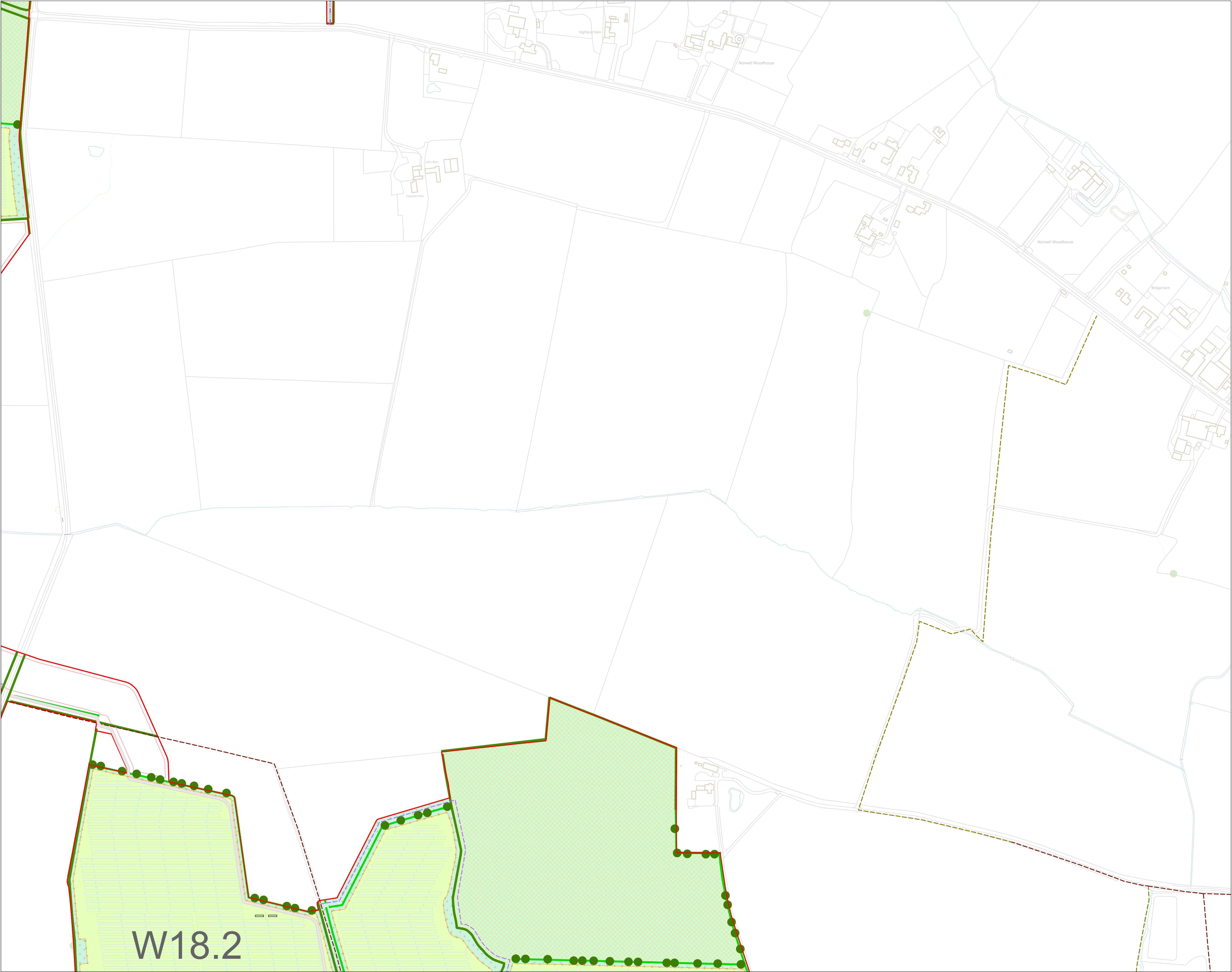
- Site boundary
- Existing Public Rights of Way - Footpath
- Existing Public Rights of Way - Bridleway
- Proposed solar panels, inverters and gravel access tracks
- Proposed security fence
- Proposed BESS and substation areas (BESS and substation details not shown)
- Proposed tarmac access track within BESS/substation area
- Existing Local Wildlife Site
- Ancient woodland
- Existing woodland and trees [LEMP habitat 1]
- Proposed woodland [LEMP habitat 2]
- Proposed temporary deer fence
- Existing hedgerows [LEMP habitat 3]
- Proposed hedgerows [LEMP habitat 4]
- Proposed hedge and tree belt [LEMP habitat 5]
- Proposed line of trees [LEMP habitat 6]
- Proposed tree belt [LEMP habitat 7]
- Proposed grassland (PV areas) - species diverse [LEMP habitat 8]
- Proposed community orchard [LEMP habitat 9]
- Proposed wood pasture [LEMP habitat 10]
- Proposed ecotone [LEMP habitat 11]
- Proposed diverse grassland [LEMP habitat 12]
- Proposed diverse grassland - Maplebeck [LEMP habitat 13]
- Proposed arable [LEMP habitats 15-21]
- Proposed riparian corridor [LEMP habitat 22]
- Proposed wildlife scrapes [LEMP habitat 25]
- Proposed scattered trees
- Areas to be reinstated
- Proposed Permissive Footpath
- Proposed Permissive Bridleway
- Footpath to be diverted
- Proposed footpath diversion route

Scale 1:2,500 @ A1

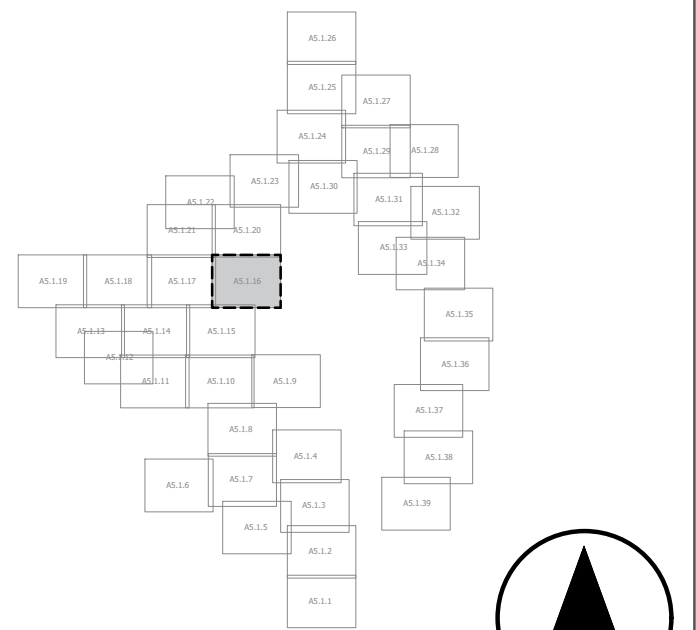
Drawn:	Ref: TC25301 v1
Checked:	Date: 26/06/2025

LEMP
A5.1.15
Sheet 15 of 39

Great North Road Solar
and Biodiversity Park



- Site boundary
- Existing Public Rights of Way - Footpath
- Existing Public Rights of Way - Bridleway
- Proposed solar panels, inverters and gravel access tracks
- Proposed security fence
- Proposed BESS and substation areas (BESS and substation details not shown)
- Proposed tarmac access track within BESS/substation area
- Existing Local Wildlife Site
- Ancient woodland
- Existing woodland and trees [LEMP habitat 1]
- Proposed woodland [LEMP habitat 2]
- Proposed temporary deer fence
- Existing hedgerows [LEMP habitat 3]
- Proposed hedgerows [LEMP habitat 4]
- Proposed hedge and tree belt [LEMP habitat 5]
- Proposed line of trees [LEMP habitat 6]
- Proposed tree belt [LEMP habitat 7]
- Proposed grassland (PV areas) - species diverse [LEMP habitat 8]
- Proposed community orchard [LEMP habitat 9]
- Proposed wood pasture [LEMP habitat 10]
- Proposed ecotone [LEMP habitat 11]
- Proposed diverse grassland [LEMP habitat 12]
- Proposed diverse grassland - Maplebeck [LEMP habitat 13]
- Proposed arable [LEMP habitats 15-21]
- Proposed riparian corridor [LEMP habitat 22]
- Proposed wildlife scrapes [LEMP habitat 25]
- Proposed scattered trees
- Areas to be reinstated
- Proposed Permissive Footpath
- Proposed Permissive Bridleway
- Footpath to be diverted
- Proposed footpath diversion route



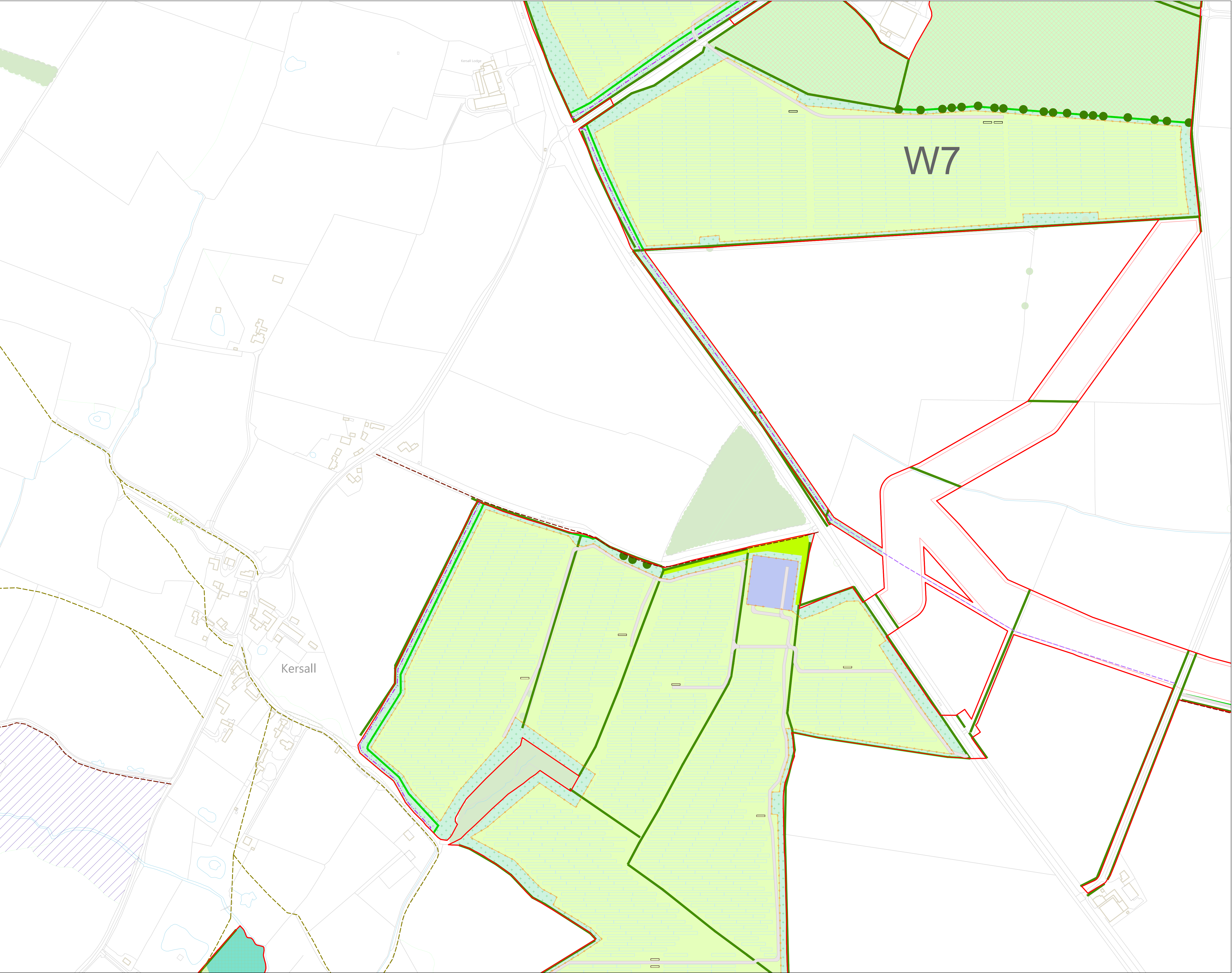
Scale 1:2,500 @ A1

0 10 50 100 200 m

Drawn:	Ref: TC25301 v1
Checked:	Date: 26/06/2025

LEMP
A5.1.16
Sheet 16 of 39

Great North Road Solar
and Biodiversity Park



Solar & Biodiversity Park

- Site boundary
- Existing Public Rights of Way - Footpath
- Existing Public Rights of Way - Bridleway
- Proposed solar panels, inverters and gravel access tracks
- Proposed security fence
- Proposed BESS and substation areas (BESS and substation details not shown)
- Proposed tarmac access track within BESS/substation area
- Existing Local Wildlife Site
- Ancient woodland
- Existing woodland and trees [LEMP habitat 1]
- Proposed woodland [LEMP habitat 2]
- Proposed temporary deer fence
- Existing hedgerows [LEMP habitat 3]
- Proposed hedgerows [LEMP habitat 4]
- Proposed hedge and tree belt [LEMP habitat 5]
- Proposed line of trees [LEMP habitat 6]
- Proposed tree belt [LEMP habitat 7]
- Proposed grassland (PV areas) - species diverse [LEMP habitat 8]
- Proposed community orchard [LEMP habitat 9]
- Proposed wood pasture [LEMP habitat 10]
- Proposed ecotone [LEMP habitat 11]
- Proposed diverse grassland [LEMP habitat 12]
- Proposed diverse grassland - Maplebeck [LEMP habitat 13]
- Proposed arable [LEMP habitats 15-21]
- Proposed riparian corridor [LEMP habitat 22]
- Proposed wildlife scrapes [LEMP habitat 25]
- Proposed scattered trees
- Areas to be reinstated
- Proposed Permissive Footpath
- Proposed Permissive Bridleway
- Footpath to be diverted
- Proposed footpath diversion route

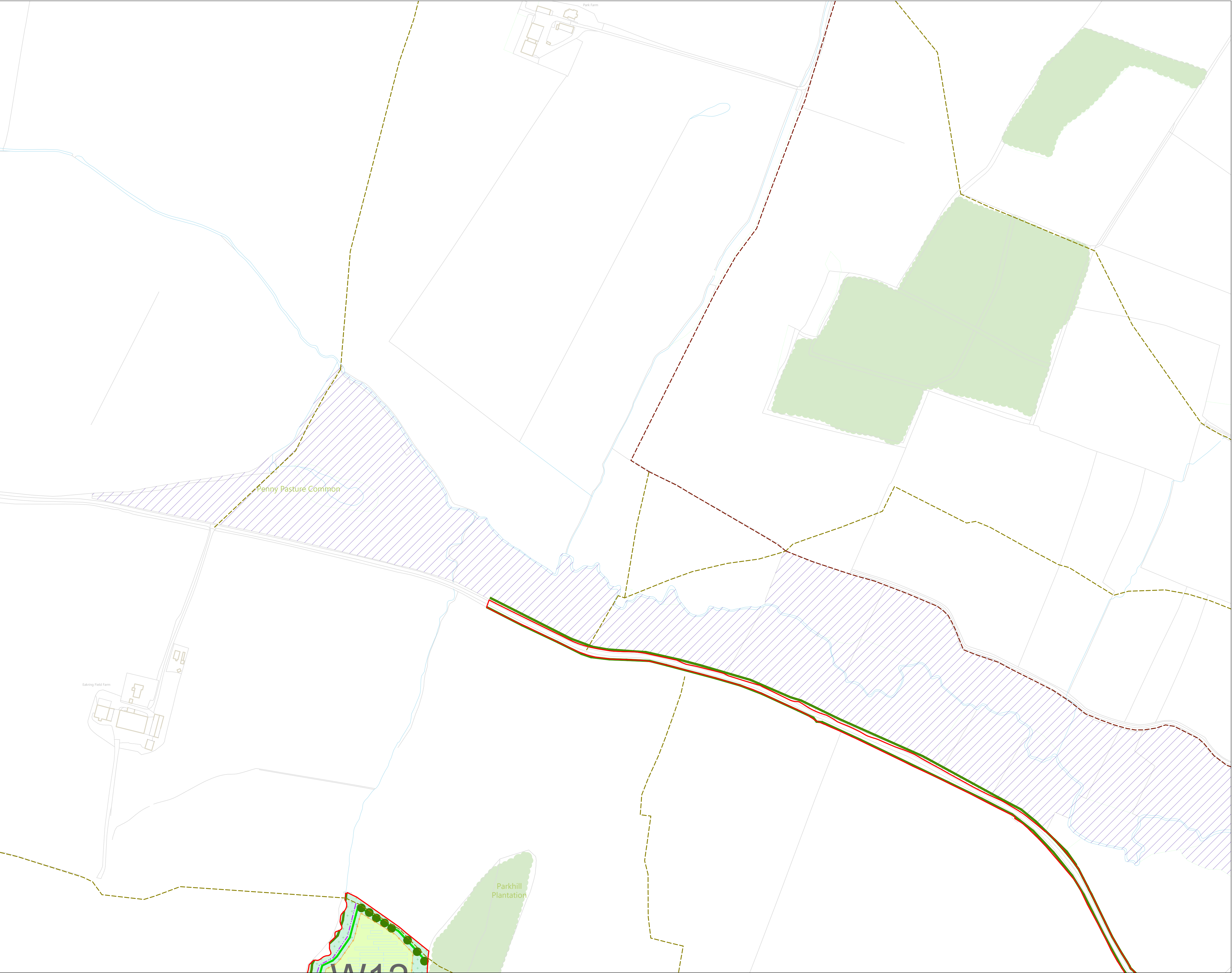
Scale 1:2,500 @ A1


0 10 50 100 200 m

Drawn:	Ref: TC25301 v1
Checked:	Date: 26/06/2025

LEMP
A5.1.17
Sheet 17 of 39


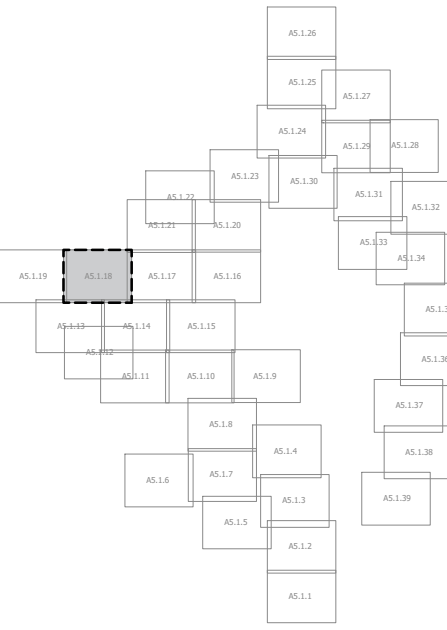
Great North Road Solar and Biodiversity Park



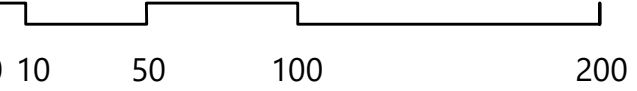


Solar &
Biodiversity Park

- Site boundary
- Existing Public Rights of Way - Footpath
- Existing Public Rights of Way - Bridleway
- Proposed solar panels, inverters and gravel access tracks
- Proposed security fence
- Proposed BESS and substation areas (BESS and substation details not shown)
- Proposed tarmac access track within BESS/substation area
- Existing Local Wildlife Site
- Ancient woodland
- Existing woodland and trees [LEMP habitat 1]
- Proposed woodland [LEMP habitat 2]
- Proposed temporary deer fence
- Existing hedgerows [LEMP habitat 3]
- Proposed hedgerows [LEMP habitat 4]
- Proposed hedge and tree belt [LEMP habitat 5]
- Proposed line of trees [LEMP habitat 6]
- Proposed tree belt [LEMP habitat 7]
- Proposed grassland (PV areas) - species diverse [LEMP habitat 8]
- Proposed community orchard [LEMP habitat 9]
- Proposed wood pasture [LEMP habitat 10]
- Proposed ecotone [LEMP habitat 11]
- Proposed diverse grassland [LEMP habitat 12]
- Proposed diverse grassland - Maplebeck [LEMP habitat 13]
- Proposed arable [LEMP habitats 15-21]
- Proposed riparian corridor [LEMP habitat 22]
- Proposed wildlife scrapes [LEMP habitat 25]
- Proposed scattered trees
- Areas to be reinstated
- Proposed Permissive Footpath
- Proposed Permissive Bridleway
- Footpath to be diverted
- Proposed footpath diversion route



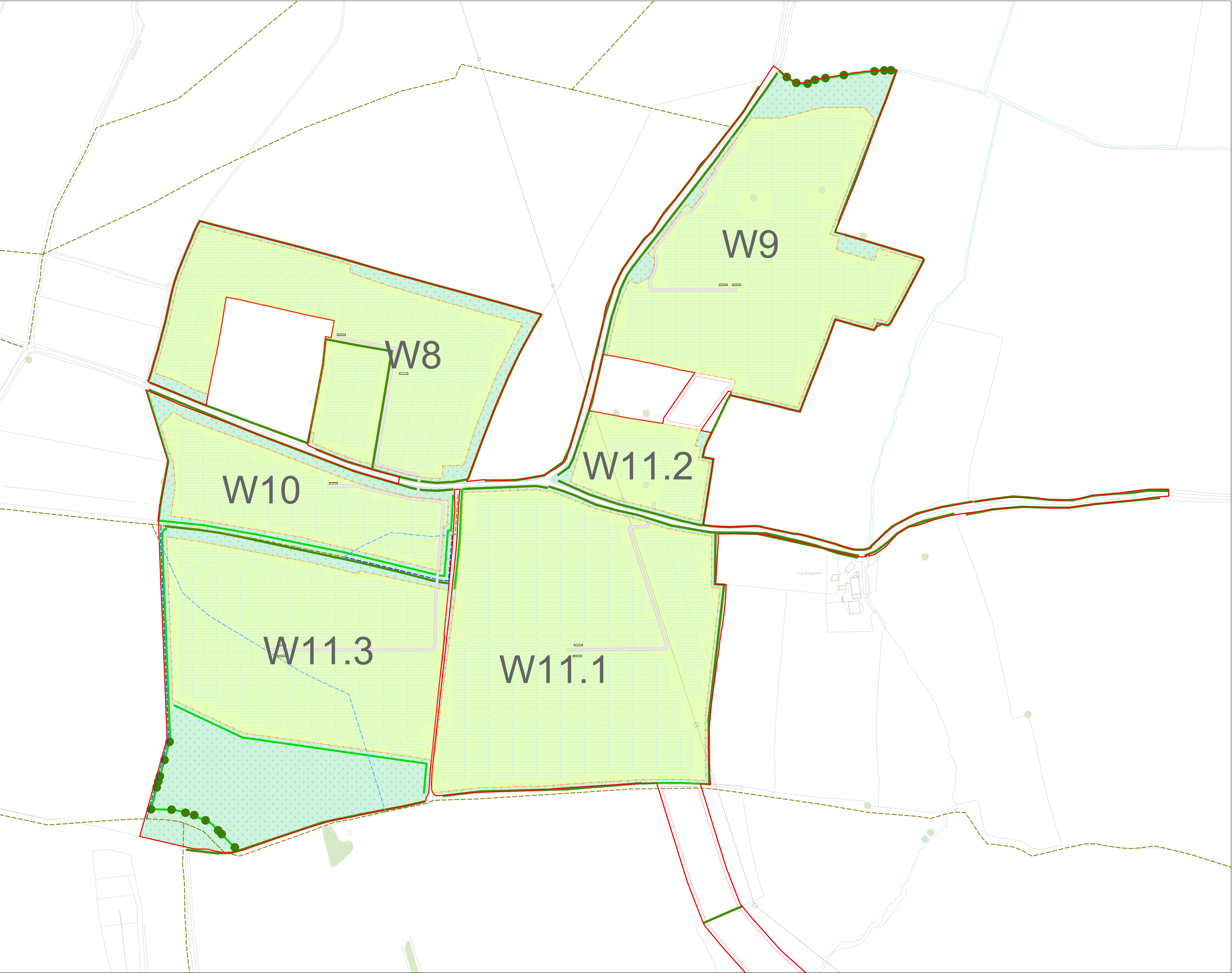
Scale 1:2,500 @ A1




Drawn:	Ref: TC25301 v1
Checked:	Date: 26/06/2025

LEMP
A5.1.18
Sheet 18 of 39


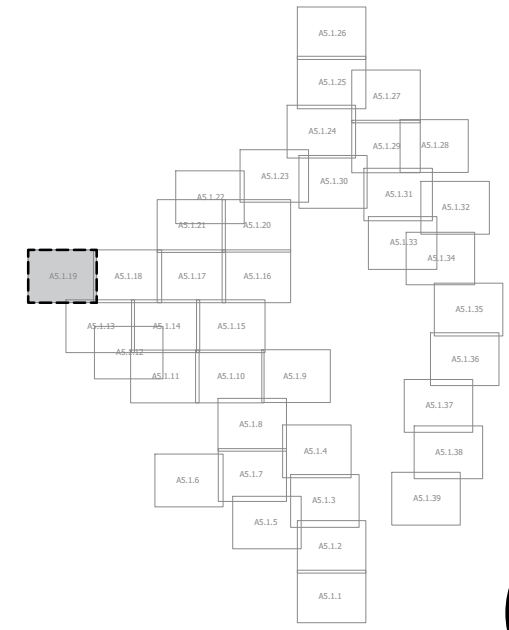
Great North Road Solar
and Biodiversity Park



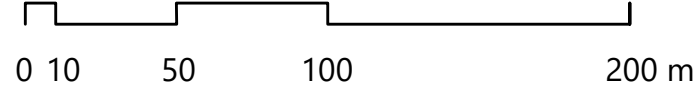


Solar & Biodiversity Park

- Site boundary
- Existing Public Rights of Way - Footpath
- Existing Public Rights of Way - Bridleway
- Proposed solar panels, inverters and gravel access tracks
- Proposed security fence
- Proposed BESS and substation areas (BESS and substation details not shown)
- Proposed tarmac access track within BESS/substation area
- Existing Local Wildlife Site
- Ancient woodland
- Existing woodland and trees [LEMP habitat 1]
- Proposed woodland [LEMP habitat 2]
- Proposed temporary deer fence
- Existing hedgerows [LEMP habitat 3]
- Proposed hedgerows [LEMP habitat 4]
- Proposed hedge and tree belt [LEMP habitat 5]
- Proposed line of trees [LEMP habitat 6]
- Proposed tree belt [LEMP habitat 7]
- Proposed grassland (PV areas) - species diverse [LEMP habitat 8]
- Proposed community orchard [LEMP habitat 9]
- Proposed wood pasture [LEMP habitat 10]
- Proposed ecotone [LEMP habitat 11]
- Proposed diverse grassland [LEMP habitat 12]
- Proposed diverse grassland - Maplebeck [LEMP habitat 13]
- Proposed arable [LEMP habitats 15-21]
- Proposed riparian corridor [LEMP habitat 22]
- Proposed wildlife scrapes [LEMP habitat 25]
- Proposed scattered trees
- Areas to be reinstated
- Proposed Permissive Footpath
- Proposed Permissive Bridleway
- Footpath to be diverted
- Proposed footpath diversion route



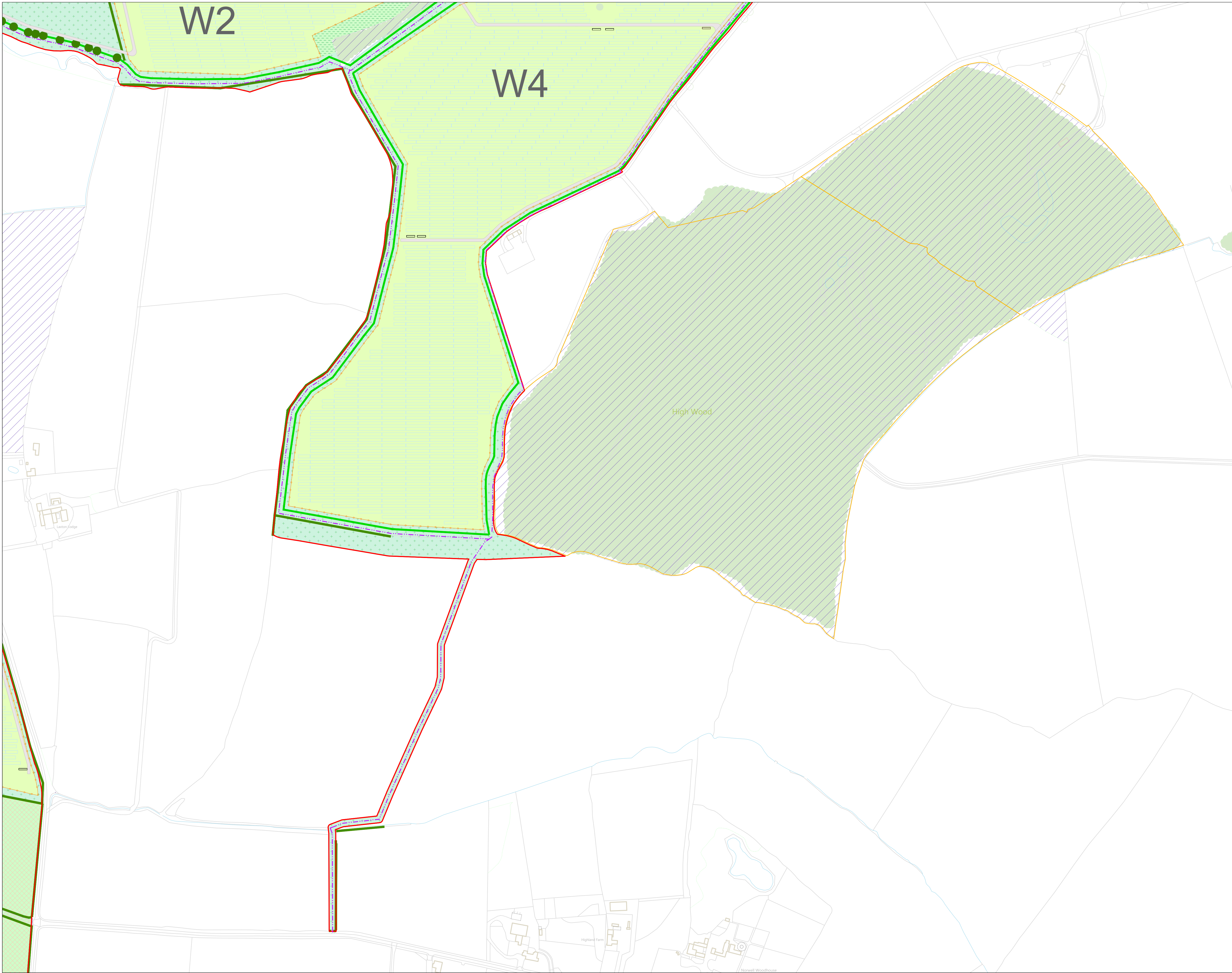
Scale 1:2,500 @ A1



Drawn:	Ref: TC25301 v1
Checked:	Date: 26/06/2025

LEMP
A5.1.19
Sheet 19 of 39

Great North Road Solar
and Biodiversity Park



Solar & Biodiversity Park

- Site boundary
- Existing Public Rights of Way - Footpath
- Existing Public Rights of Way - Bridleway
- Proposed solar panels, inverters and gravel access tracks
- Proposed security fence
- Proposed BESS and substation areas (BESS and substation details not shown)
- Proposed tarmac access track within BESS/substation area
- Existing Local Wildlife Site
- Ancient woodland
- Existing woodland and trees [LEMP habitat 1]
- Proposed woodland [LEMP habitat 2]
- Proposed temporary deer fence
- Existing hedgerows [LEMP habitat 3]
- Proposed hedgerows [LEMP habitat 4]
- Proposed hedge and tree belt [LEMP habitat 5]
- Proposed line of trees [LEMP habitat 6]
- Proposed tree belt [LEMP habitat 7]
- Proposed grassland (PV areas) - species diverse [LEMP habitat 8]
- Proposed community orchard [LEMP habitat 9]
- Proposed wood pasture [LEMP habitat 10]
- Proposed ecotone [LEMP habitat 11]
- Proposed diverse grassland [LEMP habitat 12]
- Proposed diverse grassland - Maplebeck [LEMP habitat 13]
- Proposed arable [LEMP habitats 15-21]
- Proposed riparian corridor [LEMP habitat 22]
- Proposed wildlife scrapes [LEMP habitat 25]
- Proposed scattered trees
- Areas to be reinstated
- Proposed Permissive Footpath
- Proposed Permissive Bridleway
- Footpath to be diverted
- Proposed footpath diversion route

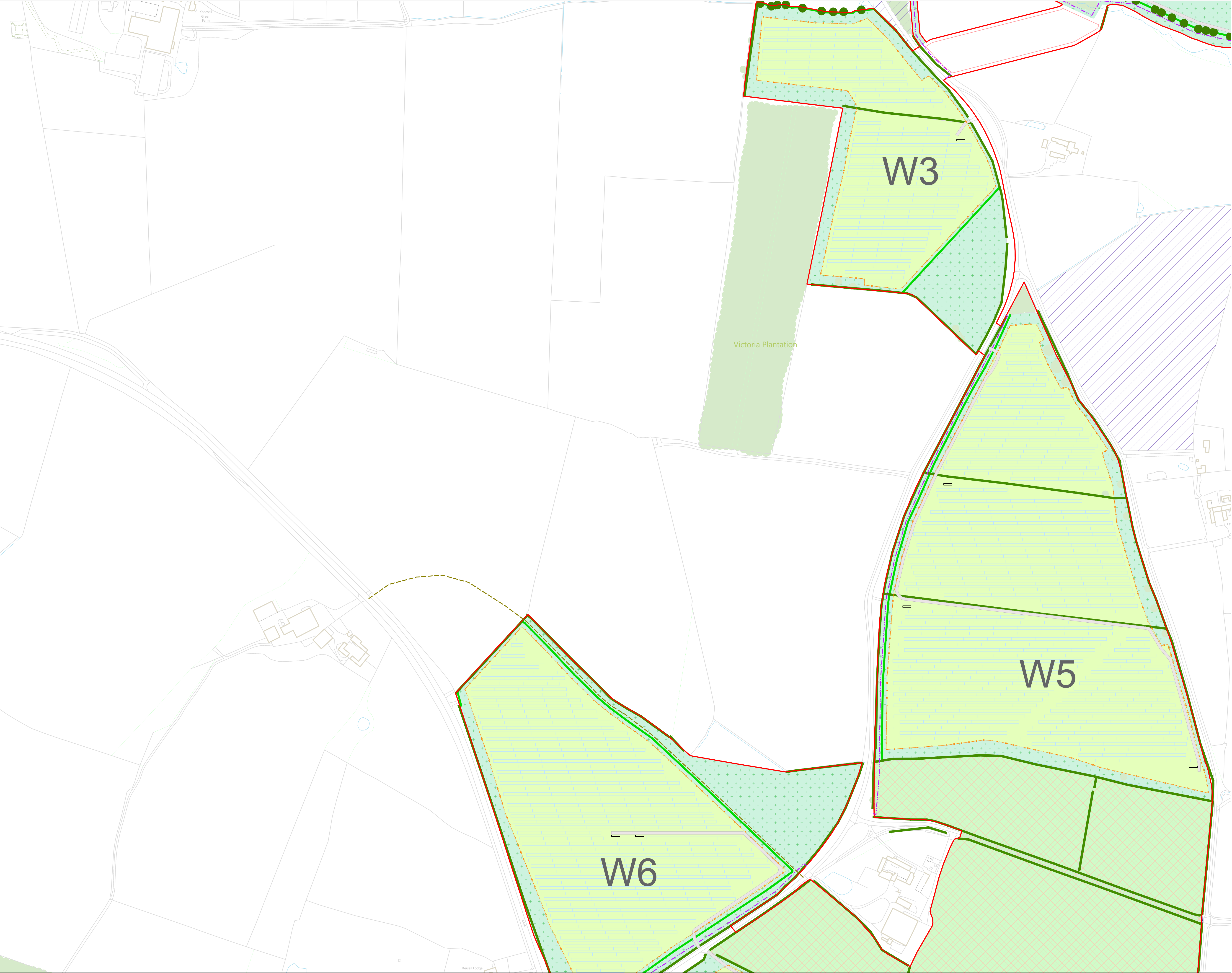
Scale 1:2,500 @ A1

0 10 50 100 200 m

Drawn:	Ref: TC25301 v1
Checked:	Date: 26/06/2025

LEMP
A5.1.20
Sheet 20 of 39

Great North Road Solar and Biodiversity Park



Solar &
Biodiversity Park

- Site boundary
- Existing Public Rights of Way - Footpath
- Existing Public Rights of Way - Bridleway
- Proposed solar panels, inverters and gravel access tracks
- Proposed security fence
- Proposed BESS and substation areas (BESS and substation details not shown)
- Proposed tarmac access track within BESS/substation area
- Existing Local Wildlife Site
- Ancient woodland
- Existing woodland and trees [LEMP habitat 1]
- Proposed woodland [LEMP habitat 2]
- Proposed temporary deer fence
- Existing hedgerows [LEMP habitat 3]
- Proposed hedgerows [LEMP habitat 4]
- Proposed hedge and tree belt [LEMP habitat 5]
- Proposed line of trees [LEMP habitat 6]
- Proposed tree belt [LEMP habitat 7]
- Proposed grassland (PV areas) - species diverse [LEMP habitat 8]
- Proposed community orchard [LEMP habitat 9]
- Proposed wood pasture [LEMP habitat 10]
- Proposed ecotone [LEMP habitat 11]
- Proposed diverse grassland [LEMP habitat 12]
- Proposed diverse grassland - Maplebeck [LEMP habitat 13]
- Proposed arable [LEMP habitats 15-21]
- Proposed riparian corridor [LEMP habitat 22]
- Proposed wildlife scrapes [LEMP habitat 25]
- Proposed scattered trees
- Areas to be reinstated
- Proposed Permissive Footpath
- Proposed Permissive Bridleway
- Footpath to be diverted
- Proposed footpath diversion route

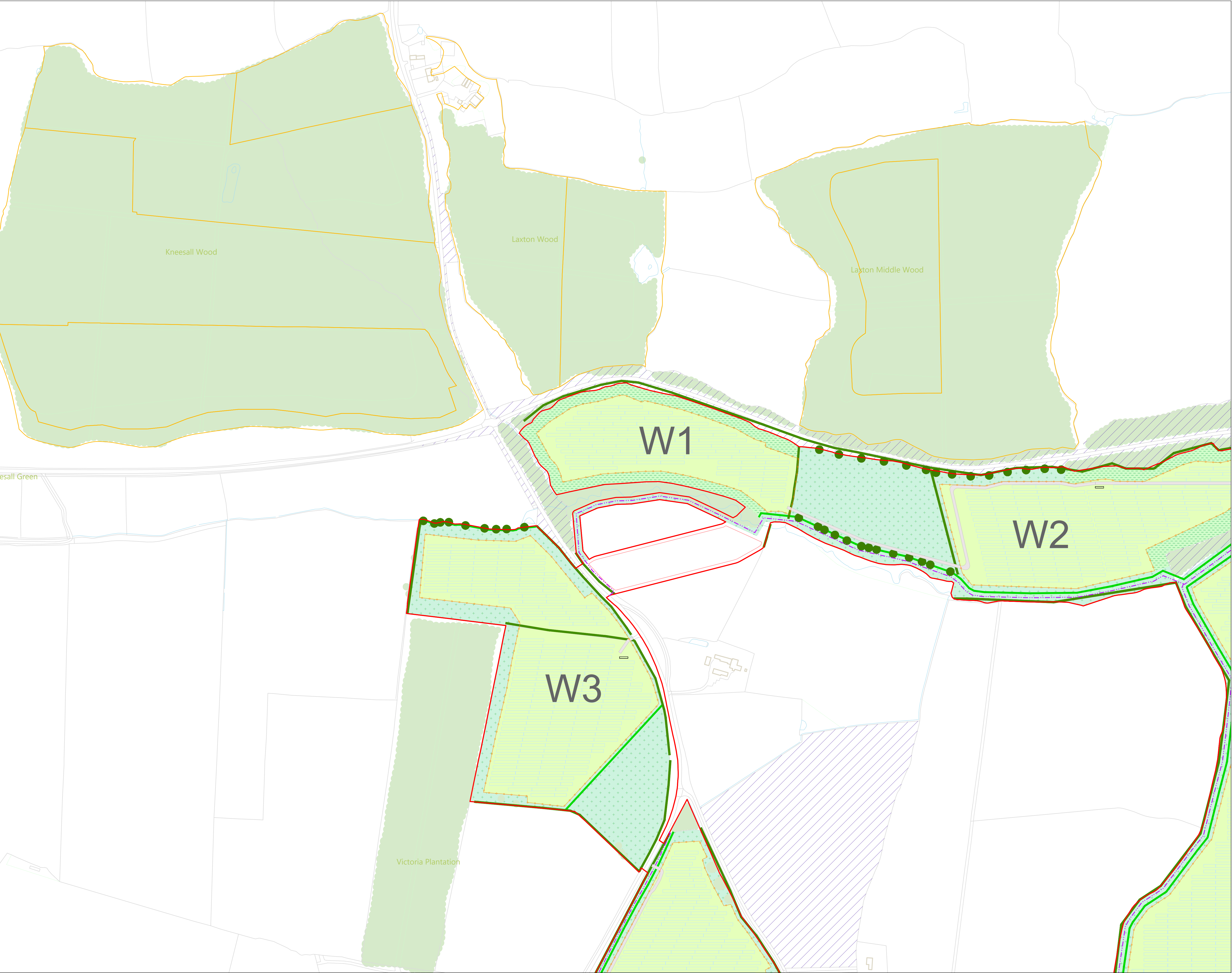
Scale 1:2,500 @ A1

0 10 50 100 200 m

Drawn:	Ref: TC25301 v1
Checked:	Date: 26/06/2025

LEMP
A5.1.21
Sheet 21 of 39

Great North Road Solar
and Biodiversity Park



Solar &
Biodiversity Park

- Site boundary
- Existing Public Rights of Way - Footpath
- Existing Public Rights of Way - Bridleway
- Proposed solar panels, inverters and gravel access tracks
- Proposed security fence
- Proposed BESS and substation areas (BESS and substation details not shown)
- Proposed tarmac access track within BESS/substation area
- Existing Local Wildlife Site
- Ancient woodland
- Existing woodland and trees [LEMP habitat 1]
- Proposed woodland [LEMP habitat 2]
- Proposed temporary deer fence
- Existing hedgerows [LEMP habitat 3]
- Proposed hedgerows [LEMP habitat 4]
- Proposed hedge and tree belt [LEMP habitat 5]
- Proposed line of trees [LEMP habitat 6]
- Proposed tree belt [LEMP habitat 7]
- Proposed grassland (PV areas) - species diverse [LEMP habitat 8]
- Proposed community orchard [LEMP habitat 9]
- Proposed wood pasture [LEMP habitat 10]
- Proposed ecotone [LEMP habitat 11]
- Proposed diverse grassland [LEMP habitat 12]
- Proposed diverse grassland - Maplebeck [LEMP habitat 13]
- Proposed arable [LEMP habitats 15-21]
- Proposed riparian corridor [LEMP habitat 22]
- Proposed wildlife scrapes [LEMP habitat 25]
- Proposed scattered trees
- Areas to be reinstated
- Proposed Permissive Footpath
- Proposed Permissive Bridleway
- Footpath to be diverted
- Proposed footpath diversion route

Scale 1:2,500 @ A1

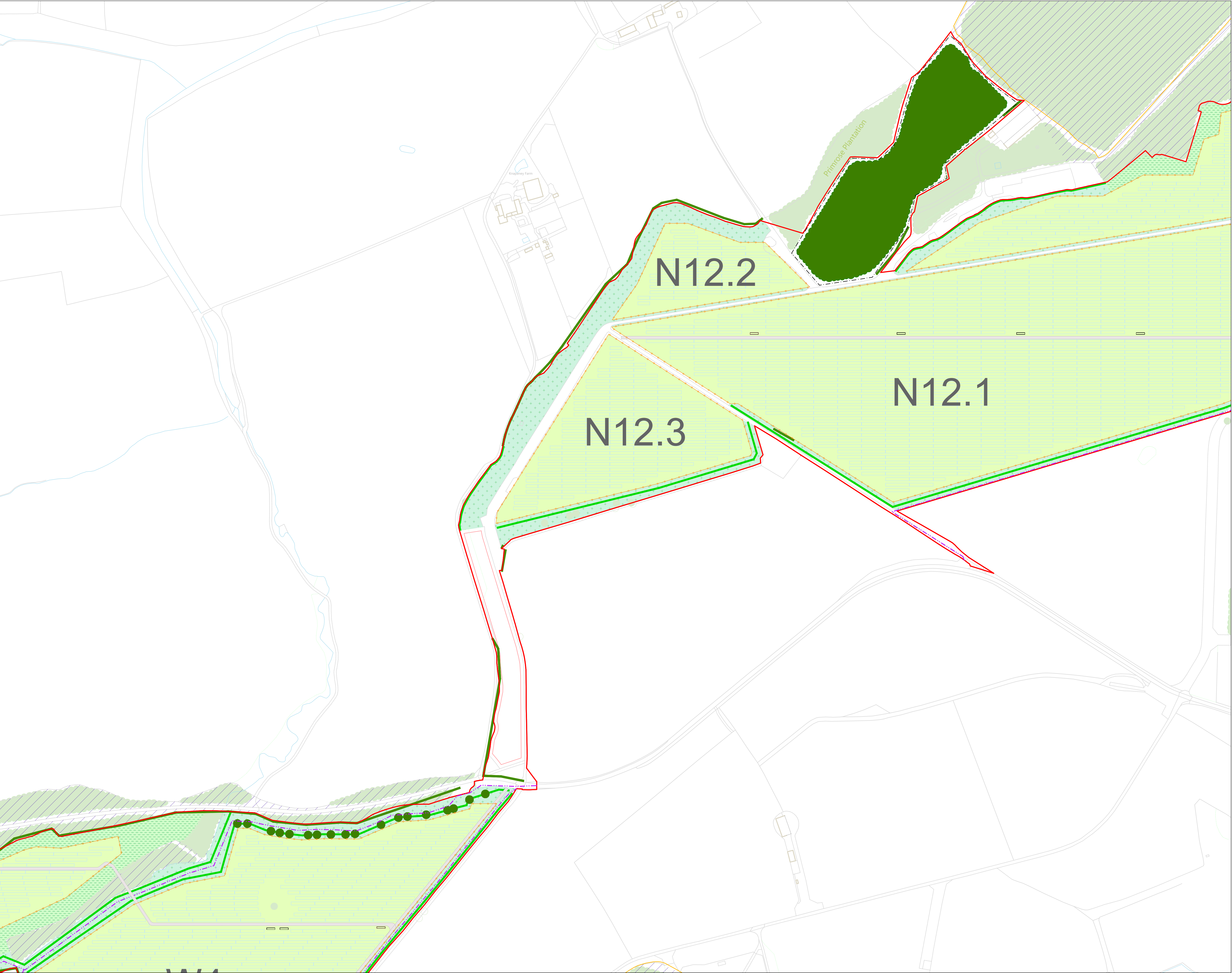
0 10 50 100 200 m


Drawn: Ref: TC25301 v1

Checked: Date: 26/06/2025

LEMP
A5.1.22
Sheet 22 of 39


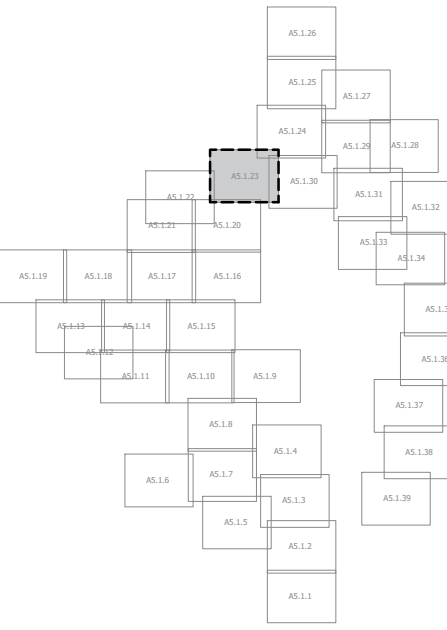
Great North Road Solar
and Biodiversity Park



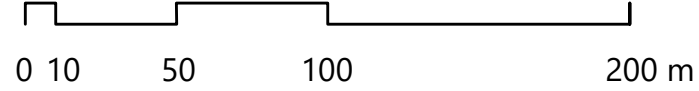


Solar & Biodiversity Park

- Site boundary
- Existing Public Rights of Way - Footpath
- Existing Public Rights of Way - Bridleway
- Proposed solar panels, inverters and gravel access tracks
- Proposed security fence
- Proposed BESS and substation areas (BESS and substation details not shown)
- Proposed tarmac access track within BESS/substation area
- Existing Local Wildlife Site
- Ancient woodland
- Existing woodland and trees [LEMP habitat 1]
- Proposed woodland [LEMP habitat 2]
- Proposed temporary deer fence
- Existing hedgerows [LEMP habitat 3]
- Proposed hedgerows [LEMP habitat 4]
- Proposed hedge and tree belt [LEMP habitat 5]
- Proposed line of trees [LEMP habitat 6]
- Proposed tree belt [LEMP habitat 7]
- Proposed grassland (PV areas) - species diverse [LEMP habitat 8]
- Proposed community orchard [LEMP habitat 9]
- Proposed wood pasture [LEMP habitat 10]
- Proposed ecotone [LEMP habitat 11]
- Proposed diverse grassland [LEMP habitat 12]
- Proposed diverse grassland - Maplebeck [LEMP habitat 13]
- Proposed arable [LEMP habitats 15-21]
- Proposed riparian corridor [LEMP habitat 22]
- Proposed wildlife scrapes [LEMP habitat 25]
- Proposed scattered trees
- Areas to be reinstated
- Proposed Permissive Footpath
- Proposed Permissive Bridleway
- Footpath to be diverted
- Proposed footpath diversion route



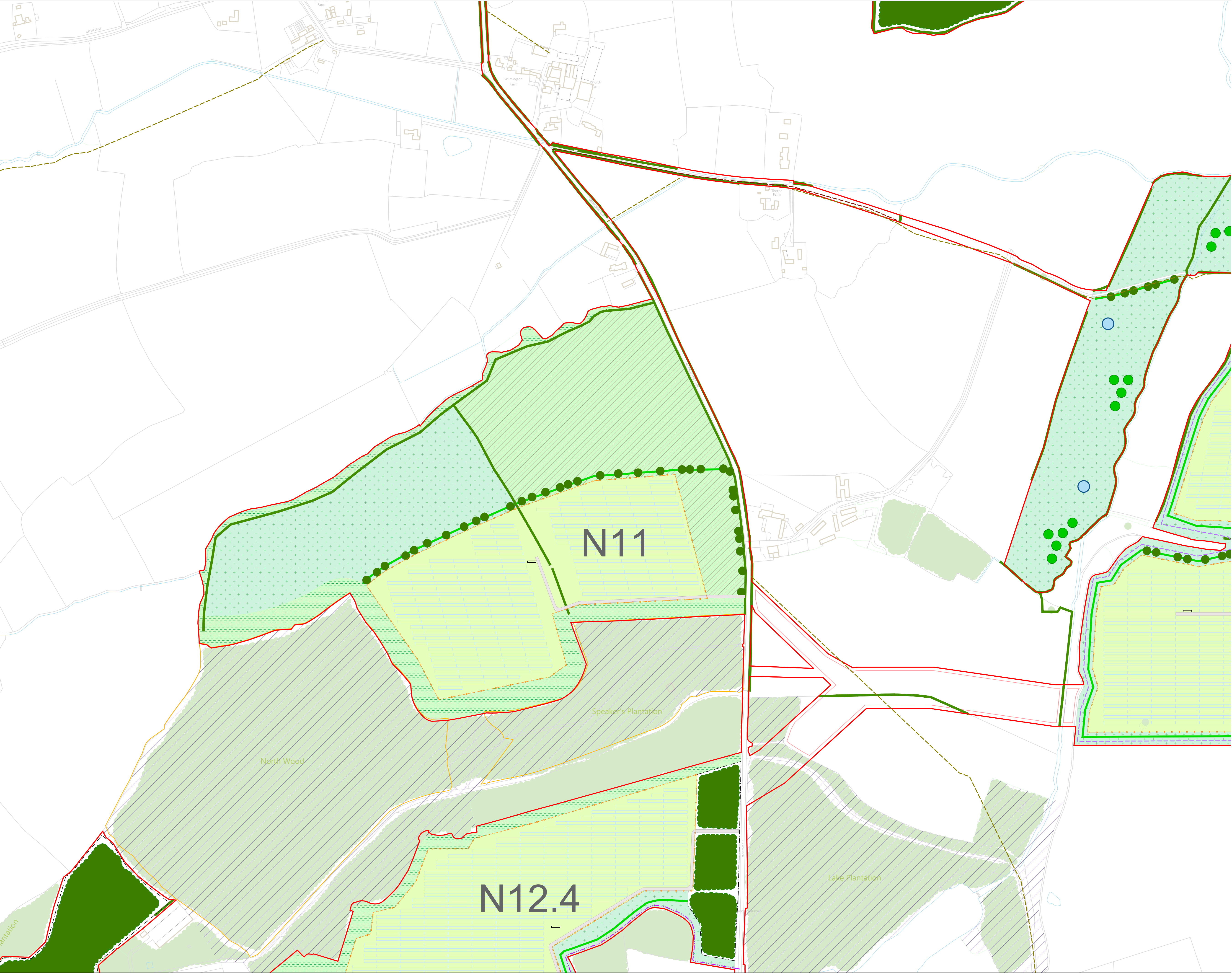
Scale 1:2,500 @ A1



Drawn:	Ref: TC25301 v1
Checked:	Date: 26/06/2025

LEMP
A5.1.23
Sheet 23 of 39

Great North Road Solar and Biodiversity Park



Solar &
Biodiversity Park

- Site boundary
- Existing Public Rights of Way - Footpath
- Existing Public Rights of Way - Bridleway
- Proposed solar panels, inverters and gravel access tracks
- Proposed security fence
- Proposed BESS and substation areas (BESS and substation details not shown)
- Proposed tarmac access track within BESS/substation area
- Existing Local Wildlife Site
- Ancient woodland
- Existing woodland and trees [LEMP habitat 1]
- Proposed woodland [LEMP habitat 2]
- Proposed temporary deer fence
- Existing hedgerows [LEMP habitat 3]
- Proposed hedgerows [LEMP habitat 4]
- Proposed hedge and tree belt [LEMP habitat 5]
- Proposed line of trees [LEMP habitat 6]
- Proposed tree belt [LEMP habitat 7]
- Proposed grassland (PV areas) - species diverse [LEMP habitat 8]
- Proposed community orchard [LEMP habitat 9]
- Proposed wood pasture [LEMP habitat 10]
- Proposed ecotone [LEMP habitat 11]
- Proposed diverse grassland [LEMP habitat 12]
- Proposed diverse grassland - Maplebeck [LEMP habitat 13]
- Proposed arable [LEMP habitats 15-21]
- Proposed riparian corridor [LEMP habitat 22]
- Proposed wildlife scrapes [LEMP habitat 25]
- Proposed scattered trees
- Areas to be reinstated
- Proposed Permissive Footpath
- Proposed Permissive Bridleway
- Footpath to be diverted
- Proposed footpath diversion route

Scale 1:2,500 @ A1


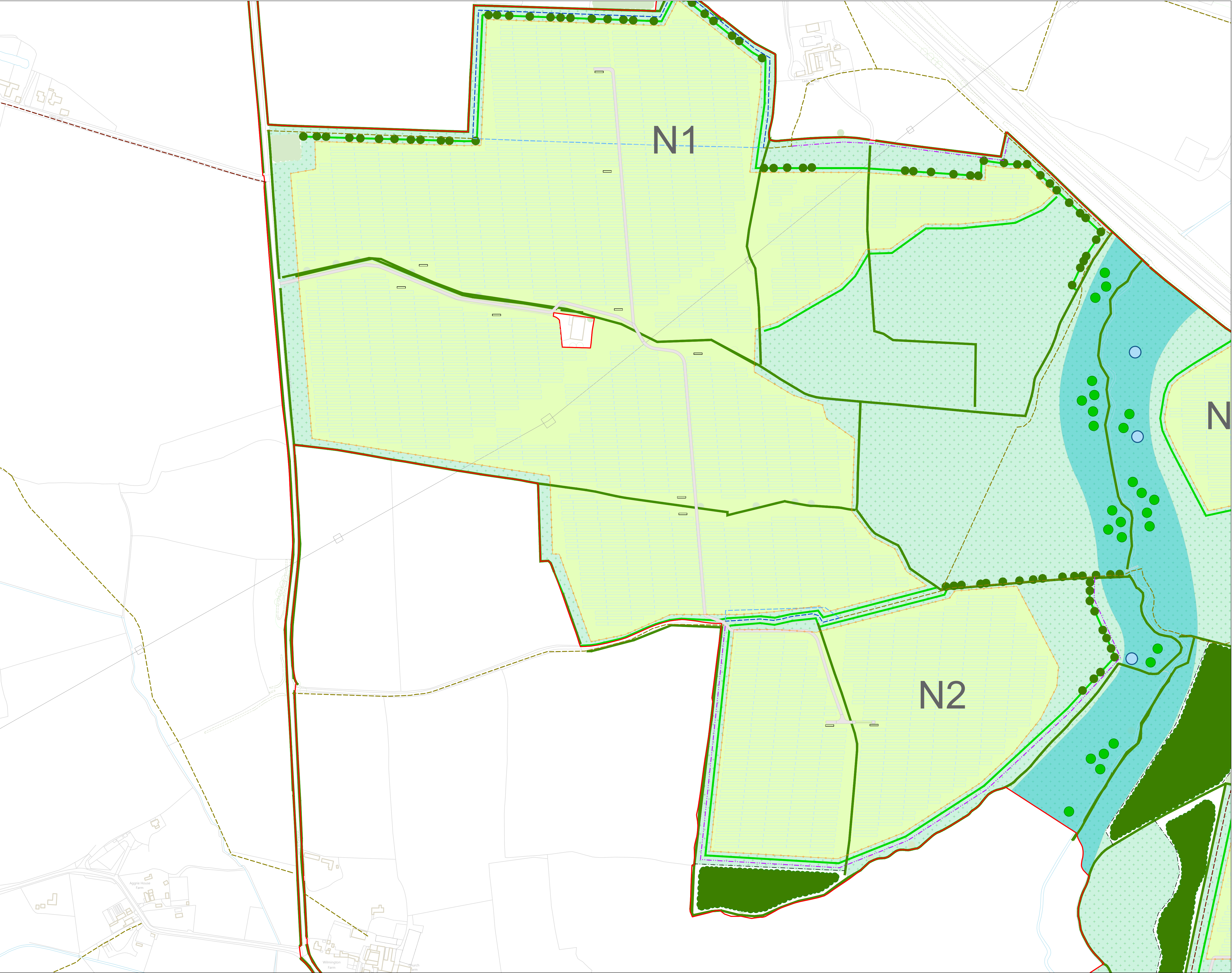
0 10 50 100 200 m

Drawn: Ref: TC25301 v1

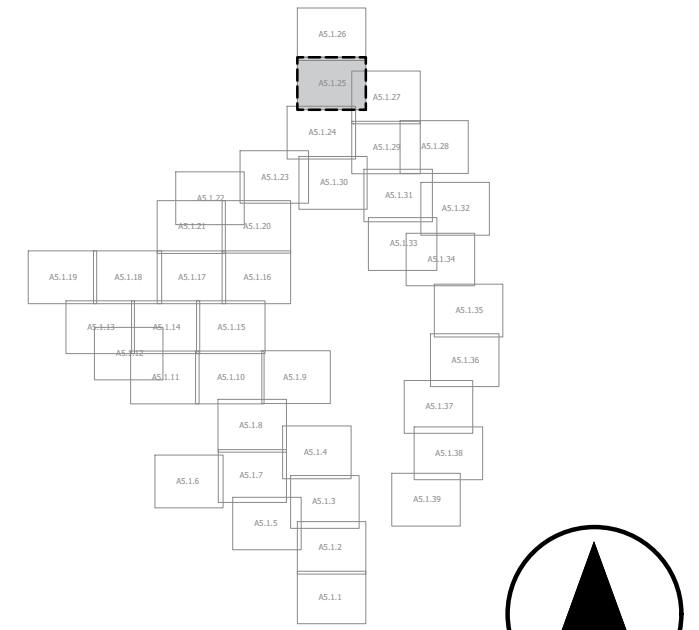
Checked: Date: 26/06/2025

LEMP
A5.1.24
Sheet 24 of 39

Great North Road Solar
and Biodiversity Park



- Site boundary
- Existing Public Rights of Way - Footpath
- Existing Public Rights of Way - Bridleway
- Proposed solar panels, inverters and gravel access tracks
- Proposed security fence
- Proposed BESS and substation areas (BESS and substation details not shown)
- Proposed tarmac access track within BESS/substation area
- Existing Local Wildlife Site
- Ancient woodland
- Existing woodland and trees [LEMP habitat 1]
- Proposed woodland [LEMP habitat 2]
- Proposed temporary deer fence
- Existing hedgerows [LEMP habitat 3]
- Proposed hedgerows [LEMP habitat 4]
- Proposed hedge and tree belt [LEMP habitat 5]
- Proposed line of trees [LEMP habitat 6]
- Proposed tree belt [LEMP habitat 7]
- Proposed grassland (PV areas) - species diverse [LEMP habitat 8]
- Proposed community orchard [LEMP habitat 9]
- Proposed wood pasture [LEMP habitat 10]
- Proposed ecotone [LEMP habitat 11]
- Proposed diverse grassland [LEMP habitat 12]
- Proposed diverse grassland - Maplebeck [LEMP habitat 13]
- Proposed arable [LEMP habitats 15-21]
- Proposed riparian corridor [LEMP habitat 22]
- Proposed wildlife scrapes [LEMP habitat 25]
- Proposed scattered trees
- Areas to be reinstated
- Proposed Permissive Footpath
- Proposed Permissive Bridleway
- Footpath to be diverted
- Proposed footpath diversion route



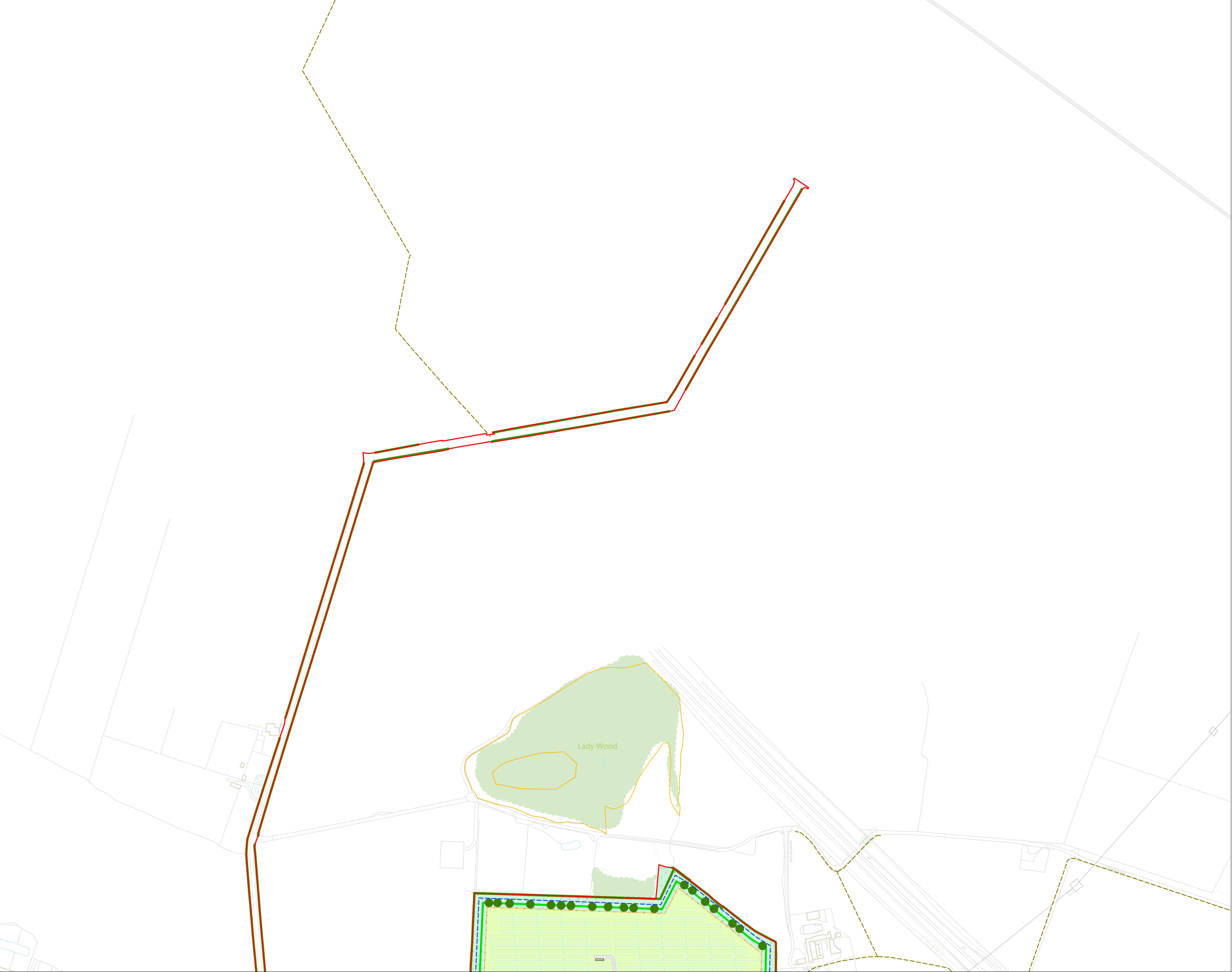
Scale 1:2,500 @ A1


0 10 50 100 200 m

Drawn:	Ref: TC25301 v1
Checked:	Date: 26/06/2025

LEMP
A5.1.25
Sheet 25 of 39


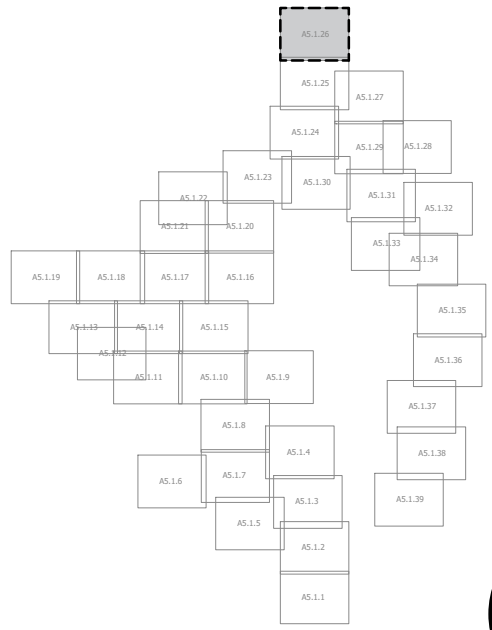
Great North Road Solar
and Biodiversity Park





Solar &
Biodiversity Park

- Site boundary
- Existing Public Rights of Way - Footpath
- Existing Public Rights of Way - Bridleway
- Proposed solar panels, inverters and gravel access tracks
- Proposed security fence
- Proposed BESS and substation areas (BESS and substation details not shown)
- Proposed tarmac access track within BESS/substation area
- Existing Local Wildlife Site
- Ancient woodland
- Existing woodland and trees [LEMP habitat 1]
- Proposed woodland [LEMP habitat 2]
- Proposed temporary deer fence
- Existing hedgerows [LEMP habitat 3]
- Proposed hedgerows [LEMP habitat 4]
- Proposed hedge and tree belt [LEMP habitat 5]
- Proposed line of trees [LEMP habitat 6]
- Proposed tree belt [LEMP habitat 7]
- Proposed grassland (PV areas) - species diverse [LEMP habitat 8]
- Proposed community orchard [LEMP habitat 9]
- Proposed wood pasture [LEMP habitat 10]
- Proposed ecotone [LEMP habitat 11]
- Proposed diverse grassland [LEMP habitat 12]
- Proposed diverse grassland - Maplebeck [LEMP habitat 13]
- Proposed arable [LEMP habitats 15-21]
- Proposed riparian corridor [LEMP habitat 22]
- Proposed wildlife scrapes [LEMP habitat 25]
- Proposed scattered trees
- Areas to be reinstated
- Proposed Permissive Footpath
- Proposed Permissive Bridleway
- Footpath to be diverted
- Proposed footpath diversion route



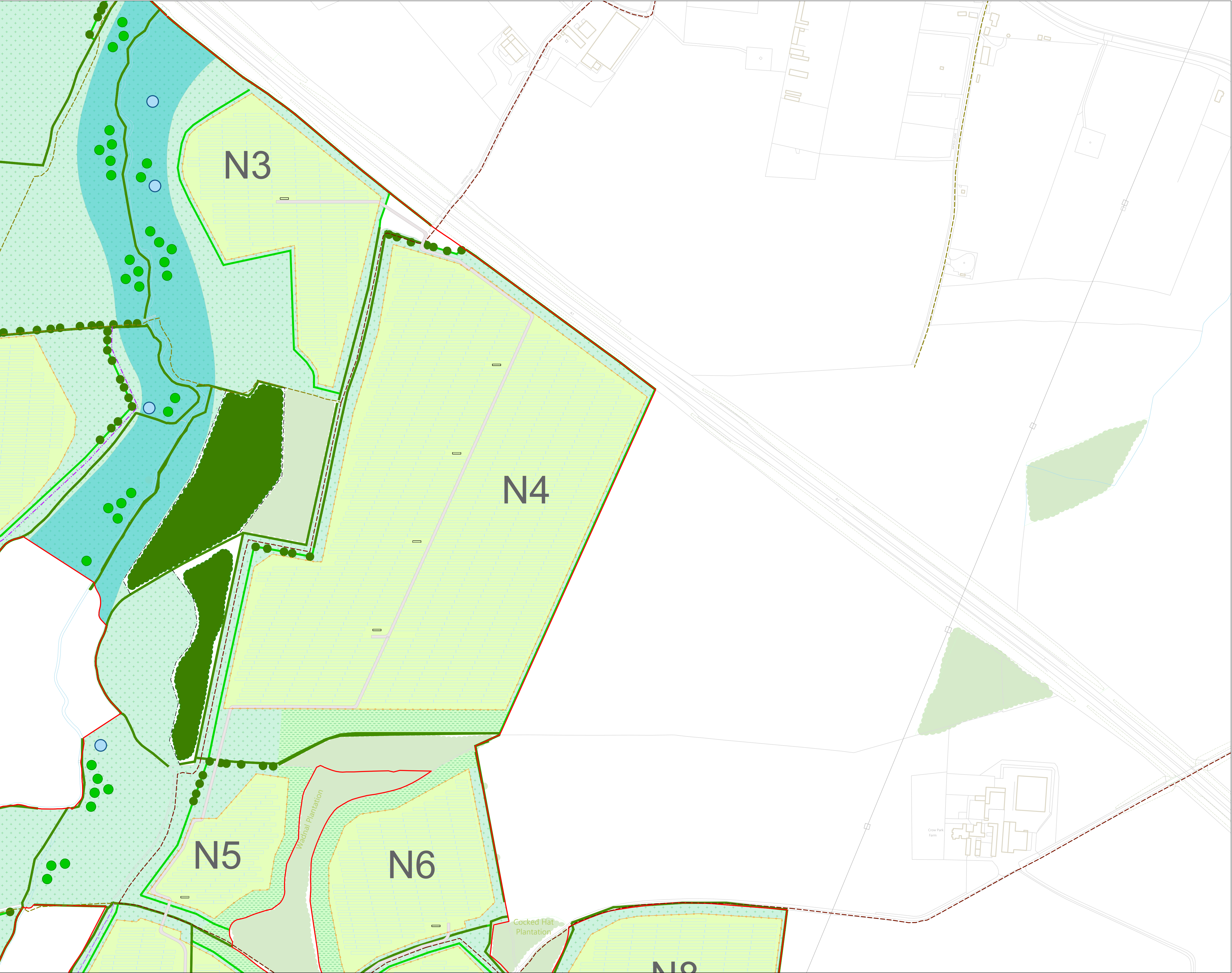
Scale 1:2,500 @ A1

0 10 50 100 200 m

Drawn:	Ref: TC25301 v1
Checked:	Date: 26/06/2025

LEMP
A5.1.26
Sheet 26 of 39

Great North Road Solar
and Biodiversity Park



Solar & Biodiversity Park

- Site boundary
- Existing Public Rights of Way - Footpath
- Existing Public Rights of Way - Bridleway
- Proposed solar panels, inverters and gravel access tracks
- Proposed security fence
- Proposed BESS and substation areas (BESS and substation details not shown)
- Proposed tarmac access track within BESS/substation area
- Existing Local Wildlife Site
- Ancient woodland
- Existing woodland and trees [LEMP habitat 1]
- Proposed woodland [LEMP habitat 2]
- Proposed temporary deer fence
- Existing hedgerows [LEMP habitat 3]
- Proposed hedgerows [LEMP habitat 4]
- Proposed hedge and tree belt [LEMP habitat 5]
- Proposed line of trees [LEMP habitat 6]
- Proposed tree belt [LEMP habitat 7]
- Proposed grassland (PV areas) - species diverse [LEMP habitat 8]
- Proposed community orchard [LEMP habitat 9]
- Proposed wood pasture [LEMP habitat 10]
- Proposed ecotone [LEMP habitat 11]
- Proposed diverse grassland [LEMP habitat 12]
- Proposed diverse grassland - Maplebeck [LEMP habitat 13]
- Proposed arable [LEMP habitats 15-21]
- Proposed riparian corridor [LEMP habitat 22]
- Proposed wildlife scrapes [LEMP habitat 25]
- Proposed scattered trees
- Areas to be reinstated
- Proposed Permissive Footpath
- Proposed Permissive Bridleway
- Footpath to be diverted
- Proposed footpath diversion route

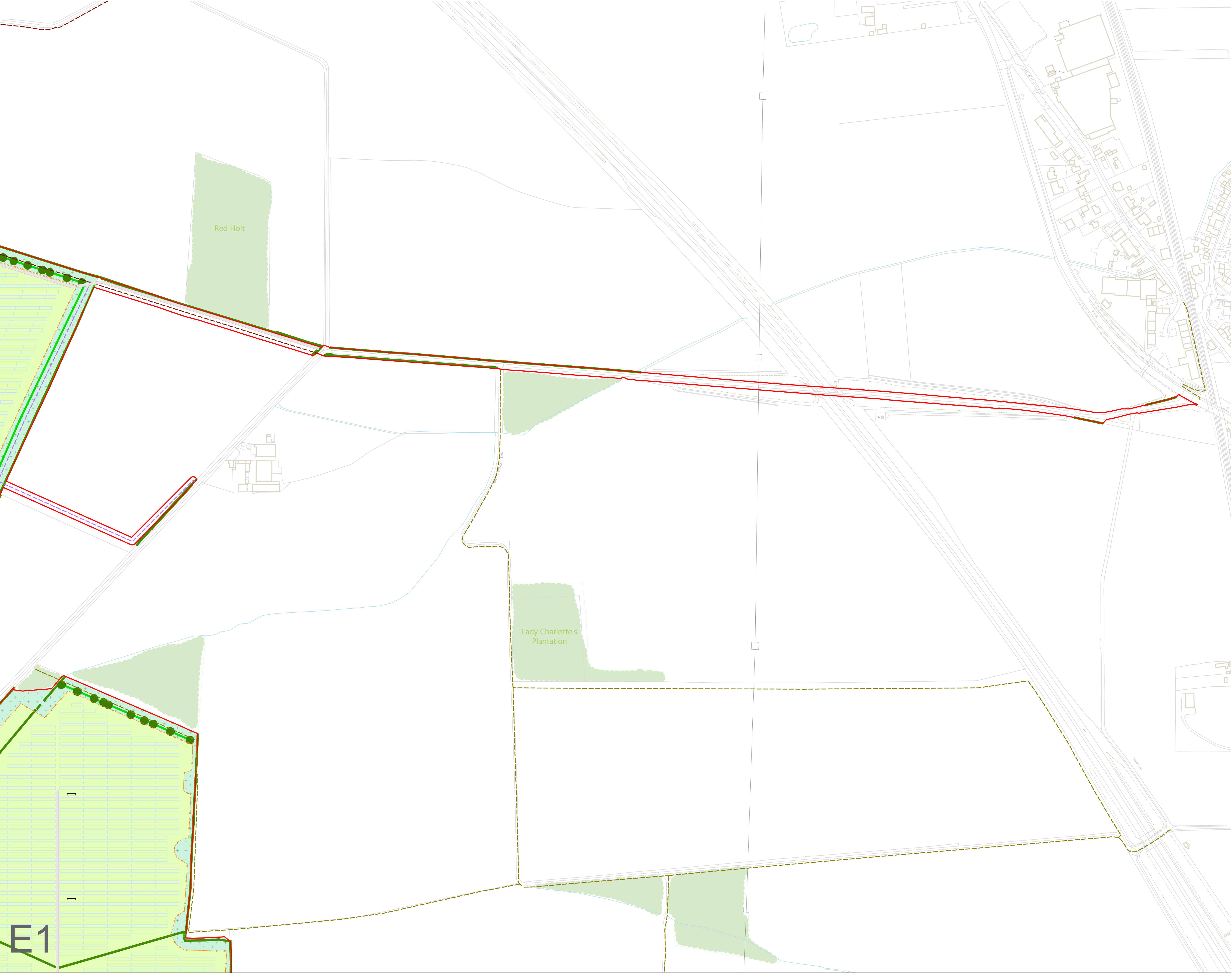
Scale 1:2,500 @ A1


0 10 50 100 200 m

Drawn:	Ref: TC25301 v1
Checked:	Date: 26/06/2025

LEMP
A5.1.27
Sheet 27 of 39


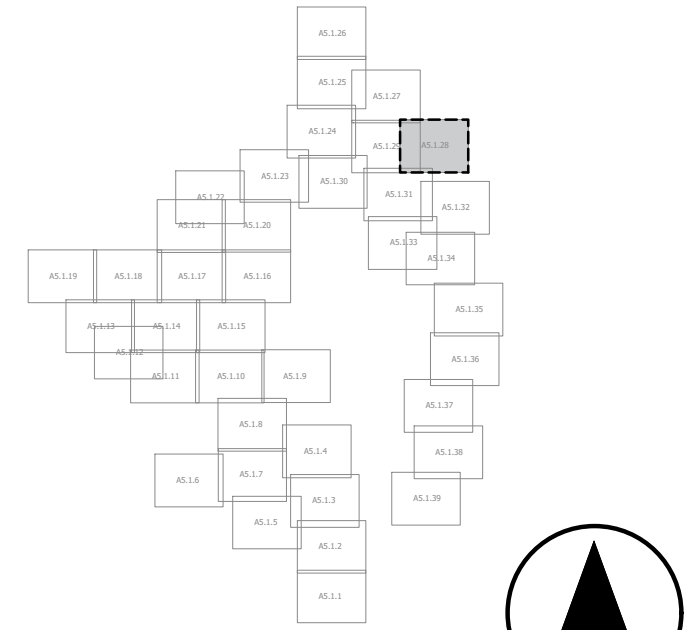
Great North Road Solar and Biodiversity Park



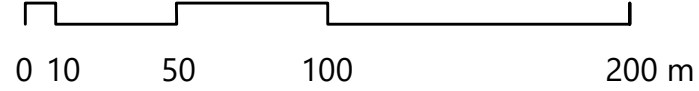


Solar &
Biodiversity Park

- Site boundary
- Existing Public Rights of Way - Footpath
- Existing Public Rights of Way - Bridleway
- Proposed solar panels, inverters and gravel access tracks
- Proposed security fence
- Proposed BESS and substation areas (BESS and substation details not shown)
- Proposed tarmac access track within BESS/substation area
- Existing Local Wildlife Site
- Ancient woodland
- Existing woodland and trees [LEMP habitat 1]
- Proposed woodland [LEMP habitat 2]
- Proposed temporary deer fence
- Existing hedgerows [LEMP habitat 3]
- Proposed hedgerows [LEMP habitat 4]
- Proposed hedge and tree belt [LEMP habitat 5]
- Proposed line of trees [LEMP habitat 6]
- Proposed tree belt [LEMP habitat 7]
- Proposed grassland (PV areas) - species diverse [LEMP habitat 8]
- Proposed community orchard [LEMP habitat 9]
- Proposed wood pasture [LEMP habitat 10]
- Proposed ecotone [LEMP habitat 11]
- Proposed diverse grassland [LEMP habitat 12]
- Proposed diverse grassland - Maplebeck [LEMP habitat 13]
- Proposed arable [LEMP habitats 15-21]
- Proposed riparian corridor [LEMP habitat 22]
- Proposed wildlife scrapes [LEMP habitat 25]
- Proposed scattered trees
- Areas to be reinstated
- Proposed Permissive Footpath
- Proposed Permissive Bridleway
- Footpath to be diverted
- Proposed footpath diversion route



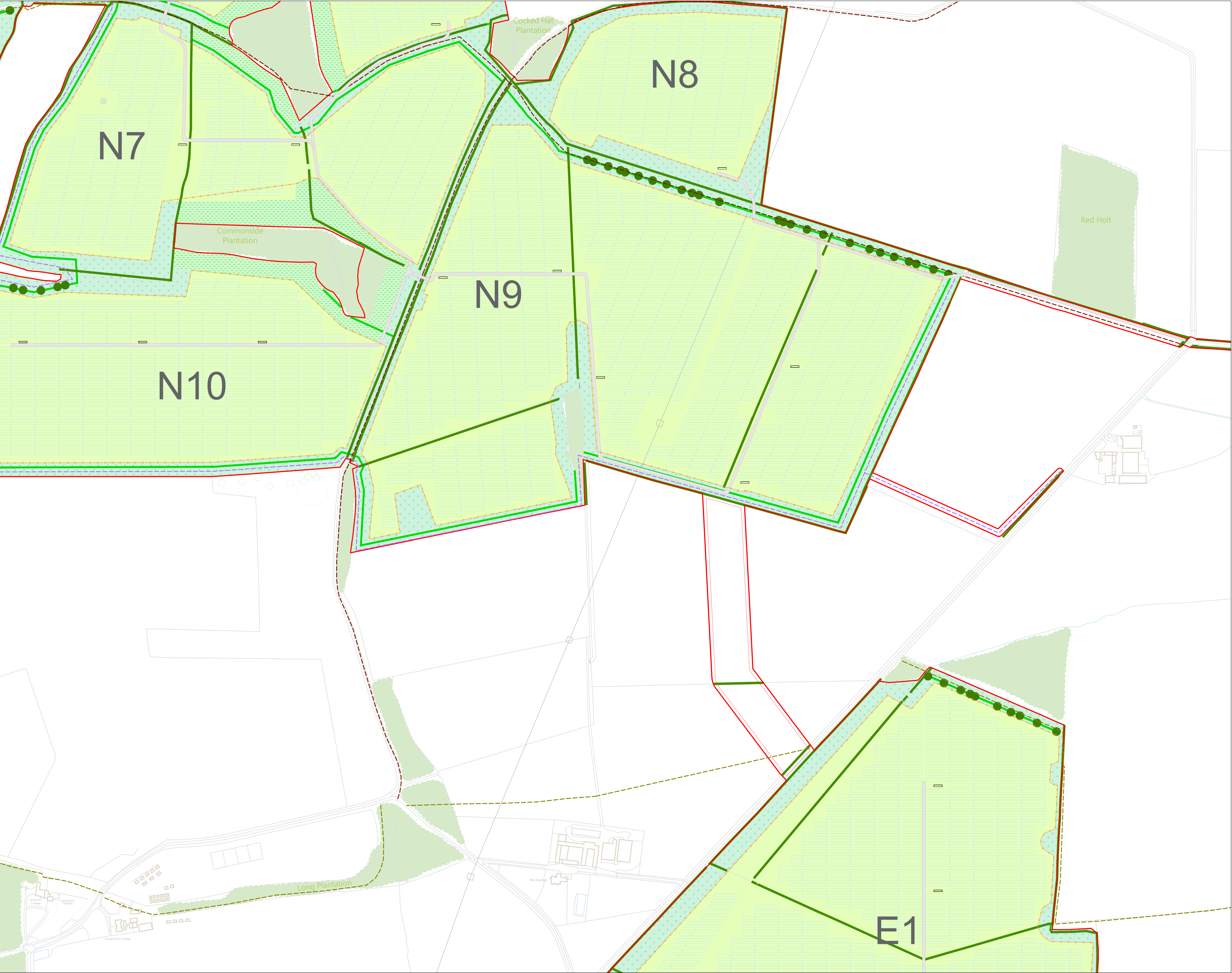
Scale 1:2,500 @ A1




Drawn:	Ref: TC25301 v1
Checked:	Date: 26/06/2025

LEMP
A5.1.28
Sheet 28 of 39


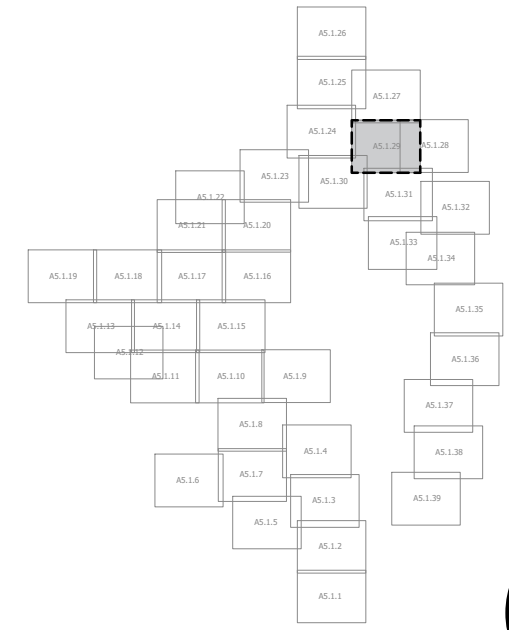
Great North Road Solar
and Biodiversity Park





Solar & Biodiversity Park

- Site boundary
- Existing Public Rights of Way - Footpath
- Existing Public Rights of Way - Bridleway
- Proposed solar panels, inverters and gravel access tracks
- Proposed security fence
- Proposed BESS and substation areas (BESS and substation details not shown)
- Proposed tarmac access track within BESS/substation area
- Existing Local Wildlife Site
- Ancient woodland
- Existing woodland and trees [LEMP habitat 1]
- Proposed woodland [LEMP habitat 2]
- Proposed temporary deer fence
- Existing hedgerows [LEMP habitat 3]
- Proposed hedgerows [LEMP habitat 4]
- Proposed hedge and tree belt [LEMP habitat 5]
- Proposed line of trees [LEMP habitat 6]
- Proposed tree belt [LEMP habitat 7]
- Proposed grassland (PV areas) - species diverse [LEMP habitat 8]
- Proposed community orchard [LEMP habitat 9]
- Proposed wood pasture [LEMP habitat 10]
- Proposed ecotone [LEMP habitat 11]
- Proposed diverse grassland [LEMP habitat 12]
- Proposed diverse grassland - Maplebeck [LEMP habitat 13]
- Proposed arable [LEMP habitats 15-21]
- Proposed riparian corridor [LEMP habitat 22]
- Proposed wildlife scrapes [LEMP habitat 25]
- Proposed scattered trees
- Areas to be reinstated
- Proposed Permissive Footpath
- Proposed Permissive Bridleway
- Footpath to be diverted
- Proposed footpath diversion route



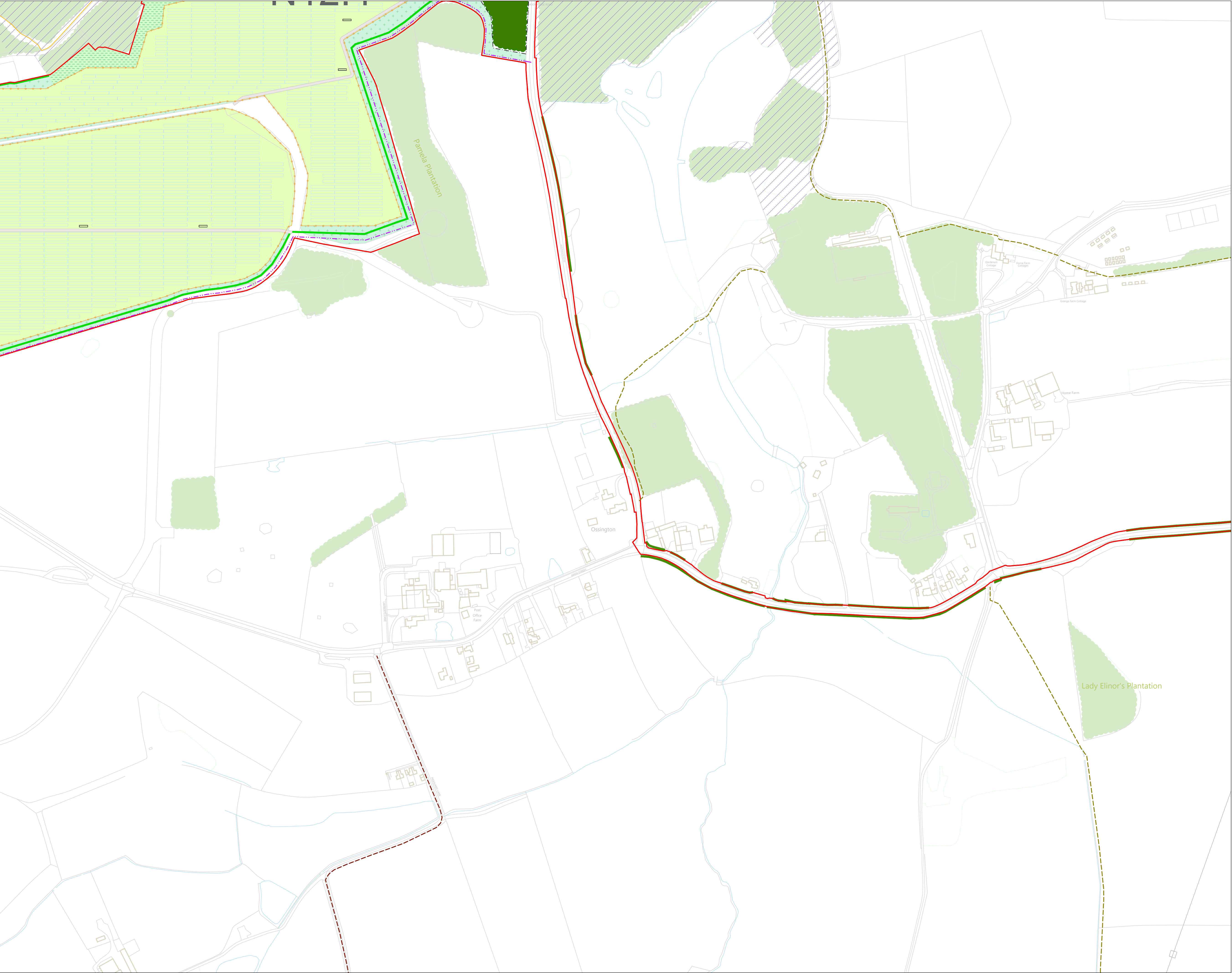
Scale 1:2,500 @ A1

0 10 50 100 200 m

Drawn:	Ref: TC25301 v1
Checked:	Date: 26/06/2025

LEMP
A5.1.29
Sheet 29 of 39

Great North Road Solar and Biodiversity Park



Solar & Biodiversity Park

- Site boundary
- Existing Public Rights of Way - Footpath
- Existing Public Rights of Way - Bridleway
- Proposed solar panels, inverters and gravel access tracks
- Proposed security fence
- Proposed BESS and substation areas (BESS and substation details not shown)
- Proposed tarmac access track within BESS/substation area
- Existing Local Wildlife Site
- Ancient woodland
- Existing woodland and trees [LEMP habitat 1]
- Proposed woodland [LEMP habitat 2]
- Proposed temporary deer fence
- Existing hedgerows [LEMP habitat 3]
- Proposed hedgerows [LEMP habitat 4]
- Proposed hedge and tree belt [LEMP habitat 5]
- Proposed line of trees [LEMP habitat 6]
- Proposed tree belt [LEMP habitat 7]
- Proposed grassland (PV areas) - species diverse [LEMP habitat 8]
- Proposed community orchard [LEMP habitat 9]
- Proposed wood pasture [LEMP habitat 10]
- Proposed ecotone [LEMP habitat 11]
- Proposed diverse grassland [LEMP habitat 12]
- Proposed diverse grassland - Maplebeck [LEMP habitat 13]
- Proposed arable [LEMP habitats 15-21]
- Proposed riparian corridor [LEMP habitat 22]
- Proposed wildlife scrapes [LEMP habitat 25]
- Proposed scattered trees
- Areas to be reinstated
- Proposed Permissive Footpath
- Proposed Permissive Bridleway
- Footpath to be diverted
- Proposed footpath diversion route

Scale 1:2,500 @ A1

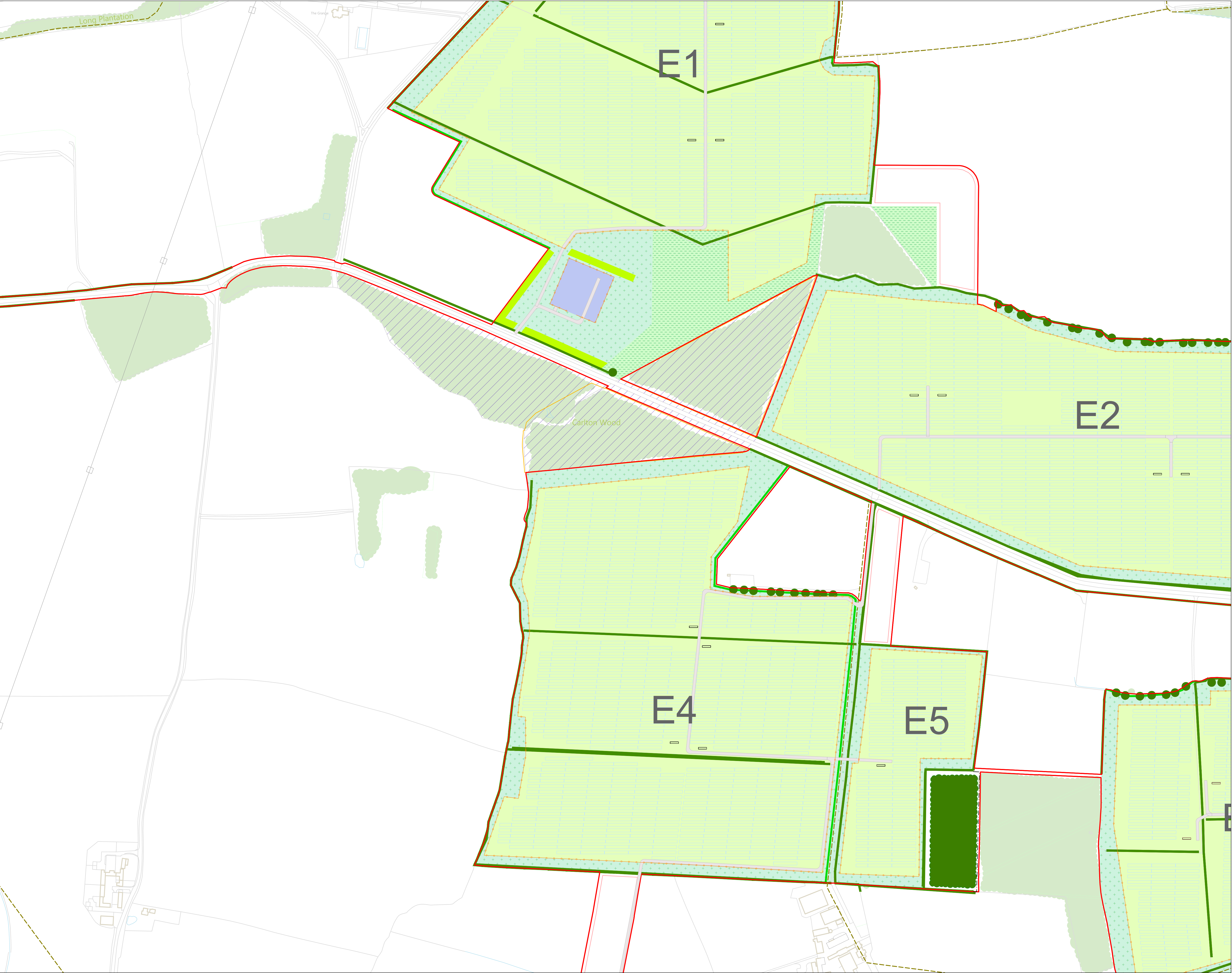
0 10 50 100 200 m

Drawn: Ref: TC25301 v1

Checked: Date: 26/06/2025

LEMP
A5.1.30
Sheet 30 of 39

Great North Road Solar and Biodiversity Park



Solar &
Biodiversity Park

- Site boundary
- Existing Public Rights of Way - Footpath
- Existing Public Rights of Way - Bridleway
- Proposed solar panels, inverters and gravel access tracks
- Proposed security fence
- Proposed BESS and substation areas (BESS and substation details not shown)
- Proposed tarmac access track within BESS/substation area
- Existing Local Wildlife Site
- Ancient woodland
- Existing woodland and trees [LEMP habitat 1]
- Proposed woodland [LEMP habitat 2]
- Proposed temporary deer fence
- Existing hedgerows [LEMP habitat 3]
- Proposed hedgerows [LEMP habitat 4]
- Proposed hedge and tree belt [LEMP habitat 5]
- Proposed line of trees [LEMP habitat 6]
- Proposed tree belt [LEMP habitat 7]
- Proposed grassland (PV areas) - species diverse [LEMP habitat 8]
- Proposed community orchard [LEMP habitat 9]
- Proposed wood pasture [LEMP habitat 10]
- Proposed ecotone [LEMP habitat 11]
- Proposed diverse grassland [LEMP habitat 12]
- Proposed diverse grassland - Maplebeck [LEMP habitat 13]
- Proposed arable [LEMP habitats 15-21]
- Proposed riparian corridor [LEMP habitat 22]
- Proposed wildlife scrapes [LEMP habitat 25]
- Proposed scattered trees
- Areas to be reinstated
- Proposed Permissive Footpath
- Proposed Permissive Bridleway
- Footpath to be diverted
- Proposed footpath diversion route

Scale 1:2,500 @ A1

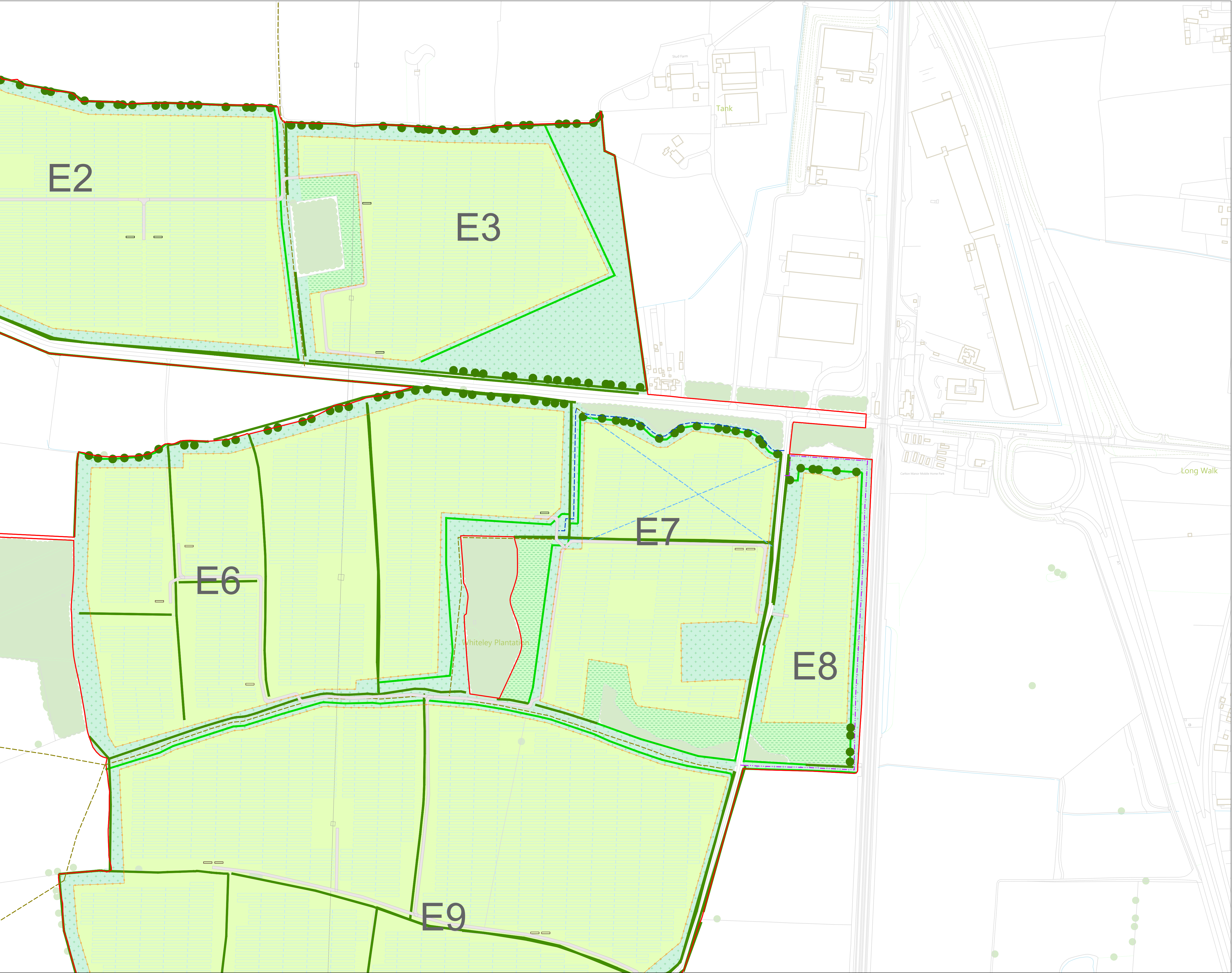
0 10 50 100 200 m


Scale bar with markings at 0, 10, 50, 100, and 200 meters.

Drawn:	Ref: TC25301 v1
Checked:	Date: 26/06/2025

LEMP
A5.1.31
Sheet 31 of 39

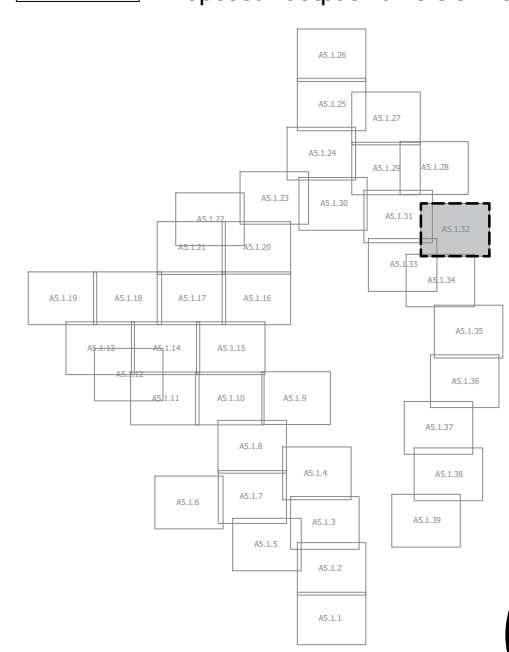
Great North Road Solar
and Biodiversity Park



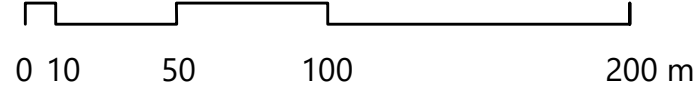



Solar & Biodiversity Park

- Site boundary
- Existing Public Rights of Way - Footpath
- Existing Public Rights of Way - Bridleway
- Proposed solar panels, inverters and gravel access tracks
- Proposed security fence
- Proposed BESS and substation areas (BESS and substation details not shown)
- Proposed tarmac access track within BESS/substation area
- Existing Local Wildlife Site
- Ancient woodland
- Existing woodland and trees [LEMP habitat 1]
- Proposed woodland [LEMP habitat 2]
- Proposed temporary deer fence
- Existing hedgerows [LEMP habitat 3]
- Proposed hedgerows [LEMP habitat 4]
- Proposed hedge and tree belt [LEMP habitat 5]
- Proposed line of trees [LEMP habitat 6]
- Proposed tree belt [LEMP habitat 7]
- Proposed grassland (PV areas) - species diverse [LEMP habitat 8]
- Proposed community orchard [LEMP habitat 9]
- Proposed wood pasture [LEMP habitat 10]
- Proposed ecotone [LEMP habitat 11]
- Proposed diverse grassland [LEMP habitat 12]
- Proposed diverse grassland - Maplebeck [LEMP habitat 13]
- Proposed arable [LEMP habitats 15-21]
- Proposed riparian corridor [LEMP habitat 22]
- Proposed wildlife scrapes [LEMP habitat 25]
- Proposed scattered trees
- Areas to be reinstated
- Proposed Permissive Footpath
- Proposed Permissive Bridleway
- Footpath to be diverted
- Proposed footpath diversion route



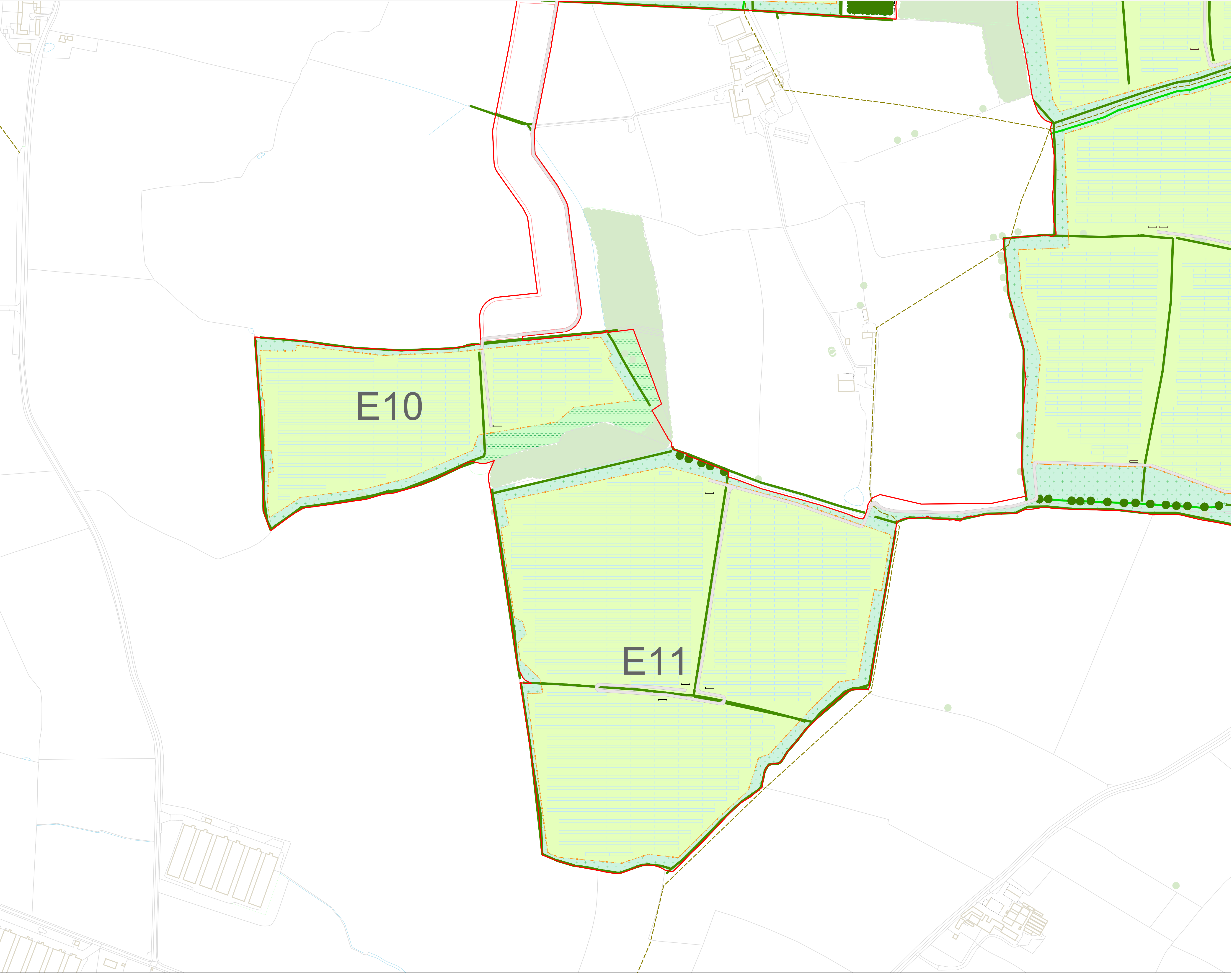
Scale 1:2,500 @ A1



Drawn:	Ref: TC25301 v1
Checked:	Date: 26/06/2025

LEMP
A5.1.32
Sheet 32 of 39

Great North Road Solar
and Biodiversity Park



Solar & Biodiversity Park

- Site boundary
- Existing Public Rights of Way - Footpath
- Existing Public Rights of Way - Bridleway
- Proposed solar panels, inverters and gravel access tracks
- Proposed security fence
- Proposed BESS and substation areas (BESS and substation details not shown)
- Proposed tarmac access track within BESS/substation area
- Existing Local Wildlife Site
- Ancient woodland
- Existing woodland and trees [LEMP habitat 1]
- Proposed woodland [LEMP habitat 2]
- Proposed temporary deer fence
- Existing hedgerows [LEMP habitat 3]
- Proposed hedgerows [LEMP habitat 4]
- Proposed hedge and tree belt [LEMP habitat 5]
- Proposed line of trees [LEMP habitat 6]
- Proposed tree belt [LEMP habitat 7]
- Proposed grassland (PV areas) - species diverse [LEMP habitat 8]
- Proposed community orchard [LEMP habitat 9]
- Proposed wood pasture [LEMP habitat 10]
- Proposed ecotone [LEMP habitat 11]
- Proposed diverse grassland [LEMP habitat 12]
- Proposed diverse grassland - Maplebeck [LEMP habitat 13]
- Proposed arable [LEMP habitats 15-21]
- Proposed riparian corridor [LEMP habitat 22]
- Proposed wildlife scrapes [LEMP habitat 25]
- Proposed scattered trees
- Areas to be reinstated
- Proposed Permissive Footpath
- Proposed Permissive Bridleway
- Footpath to be diverted
- Proposed footpath diversion route

Scale 1:2,500 @ A1

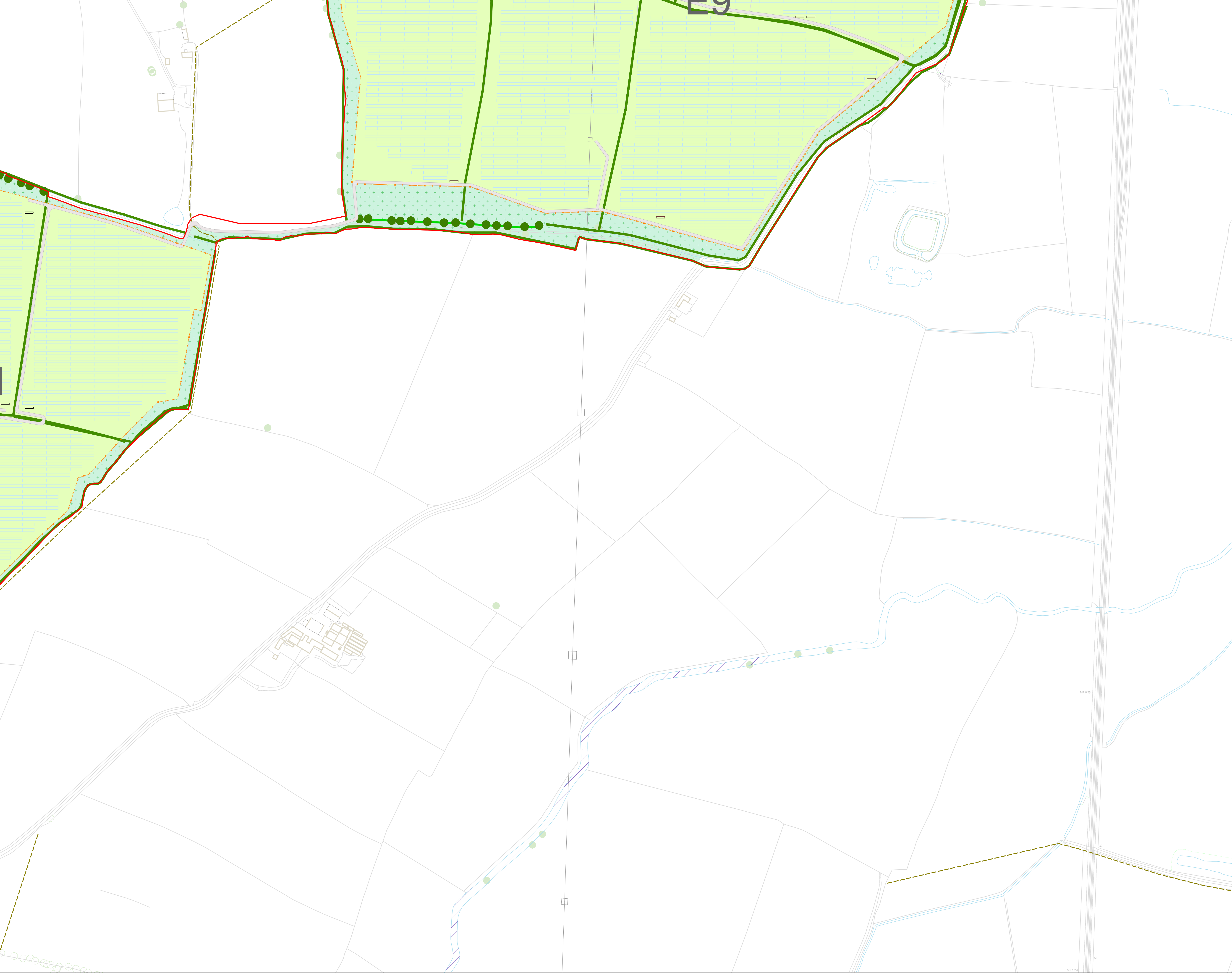
0 10 50 100 200 m


Scale bar and north arrow.

Drawn:	Ref: TC25301 v1
Checked:	Date: 26/06/2025

LEMP
A5.1.33
Sheet 33 of 39


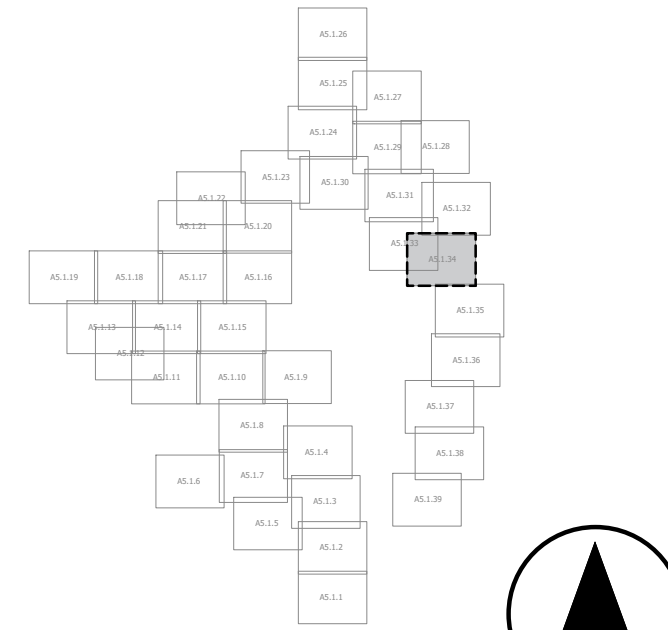
Great North Road Solar
and Biodiversity Park



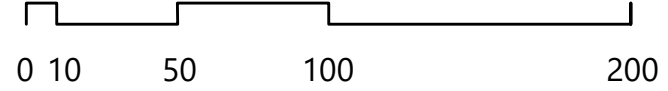


Solar &
Biodiversity Park

- Site boundary
- Existing Public Rights of Way - Footpath
- Existing Public Rights of Way - Bridleway
- Proposed solar panels, inverters and gravel access tracks
- Proposed security fence
- Proposed BESS and substation areas (BESS and substation details not shown)
- Proposed tarmac access track within BESS/substation area
- Existing Local Wildlife Site
- Ancient woodland
- Existing woodland and trees [LEMP habitat 1]
- Proposed woodland [LEMP habitat 2]
- Proposed temporary deer fence
- Existing hedgerows [LEMP habitat 3]
- Proposed hedgerows [LEMP habitat 4]
- Proposed hedge and tree belt [LEMP habitat 5]
- Proposed line of trees [LEMP habitat 6]
- Proposed tree belt [LEMP habitat 7]
- Proposed grassland (PV areas) - species diverse [LEMP habitat 8]
- Proposed community orchard [LEMP habitat 9]
- Proposed wood pasture [LEMP habitat 10]
- Proposed ecotone [LEMP habitat 11]
- Proposed diverse grassland [LEMP habitat 12]
- Proposed diverse grassland - Maplebeck [LEMP habitat 13]
- Proposed arable [LEMP habitats 15-21]
- Proposed riparian corridor [LEMP habitat 22]
- Proposed wildlife scrapes [LEMP habitat 25]
- Proposed scattered trees
- Areas to be reinstated
- Proposed Permissive Footpath
- Proposed Permissive Bridleway
- Footpath to be diverted
- Proposed footpath diversion route



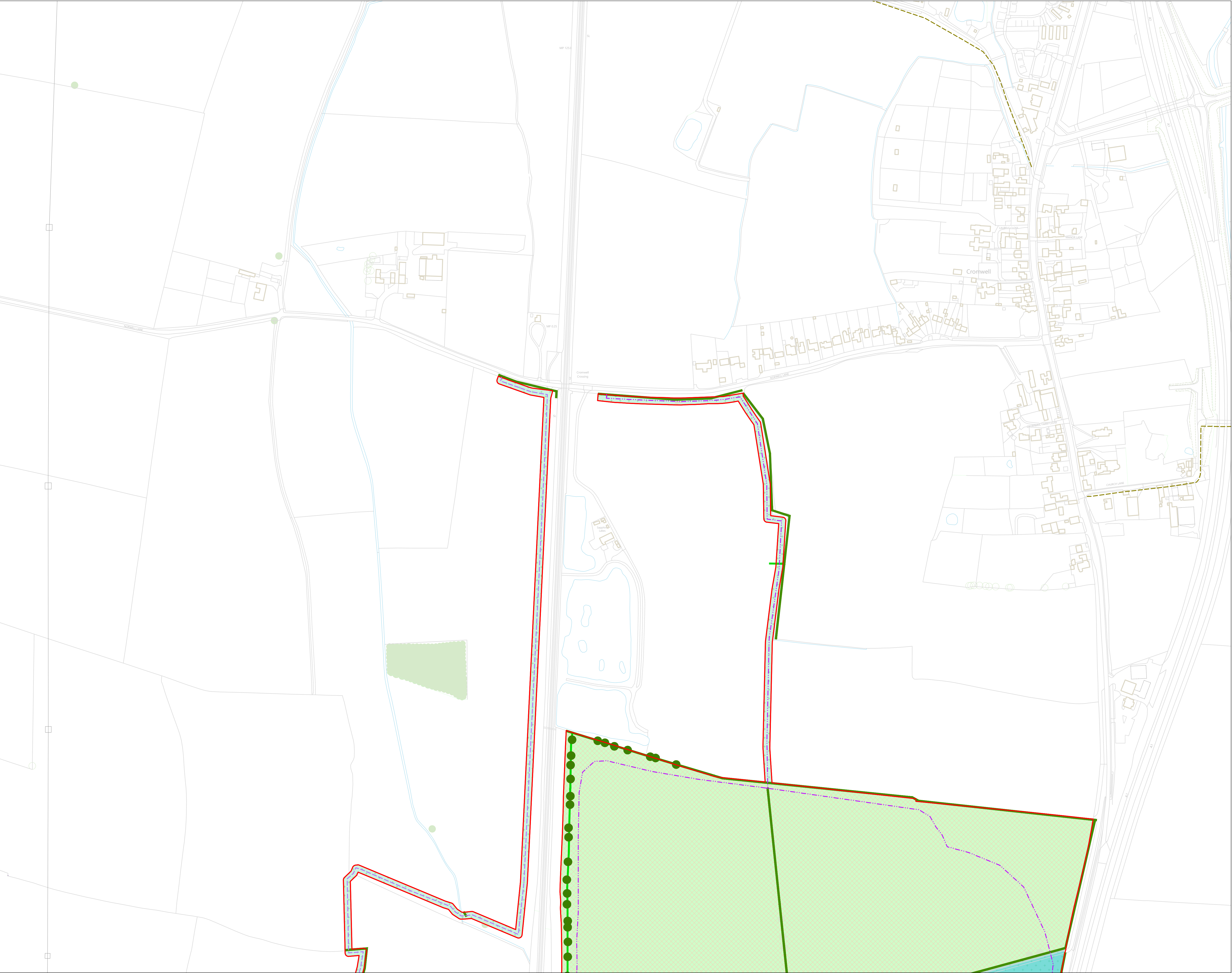
Scale 1:2,500 @ A1




Drawn:	Ref: TC25301 v1
Checked:	Date: 26/06/2025

LEMP
A5.1.34
Sheet 34 of 39

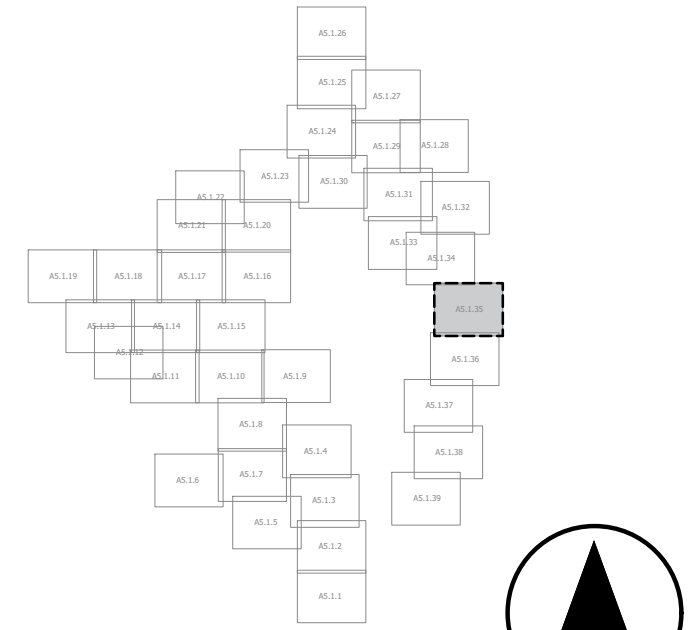
Great North Road Solar
and Biodiversity Park





Solar &
Biodiversity Park

- Site boundary
- Existing Public Rights of Way - Footpath
- Existing Public Rights of Way - Bridleway
- Proposed solar panels, inverters and gravel access tracks
- Proposed security fence
- Proposed BESS and substation areas (BESS and substation details not shown)
- Proposed tarmac access track within BESS/substation area
- Existing Local Wildlife Site
- Ancient woodland
- Existing woodland and trees [LEMP habitat 1]
- Proposed woodland [LEMP habitat 2]
- Proposed temporary deer fence
- Existing hedgerows [LEMP habitat 3]
- Proposed hedgerows [LEMP habitat 4]
- Proposed hedge and tree belt [LEMP habitat 5]
- Proposed line of trees [LEMP habitat 6]
- Proposed tree belt [LEMP habitat 7]
- Proposed grassland (PV areas) - species diverse [LEMP habitat 8]
- Proposed community orchard [LEMP habitat 9]
- Proposed wood pasture [LEMP habitat 10]
- Proposed ecotone [LEMP habitat 11]
- Proposed diverse grassland [LEMP habitat 12]
- Proposed diverse grassland - Maplebeck [LEMP habitat 13]
- Proposed arable [LEMP habitats 15-21]
- Proposed riparian corridor [LEMP habitat 22]
- Proposed wildlife scrapes [LEMP habitat 25]
- Proposed scattered trees
- Areas to be reinstated
- Proposed Permissive Footpath
- Proposed Permissive Bridleway
- Footpath to be diverted
- Proposed footpath diversion route



Scale 1:2,500 @ A1

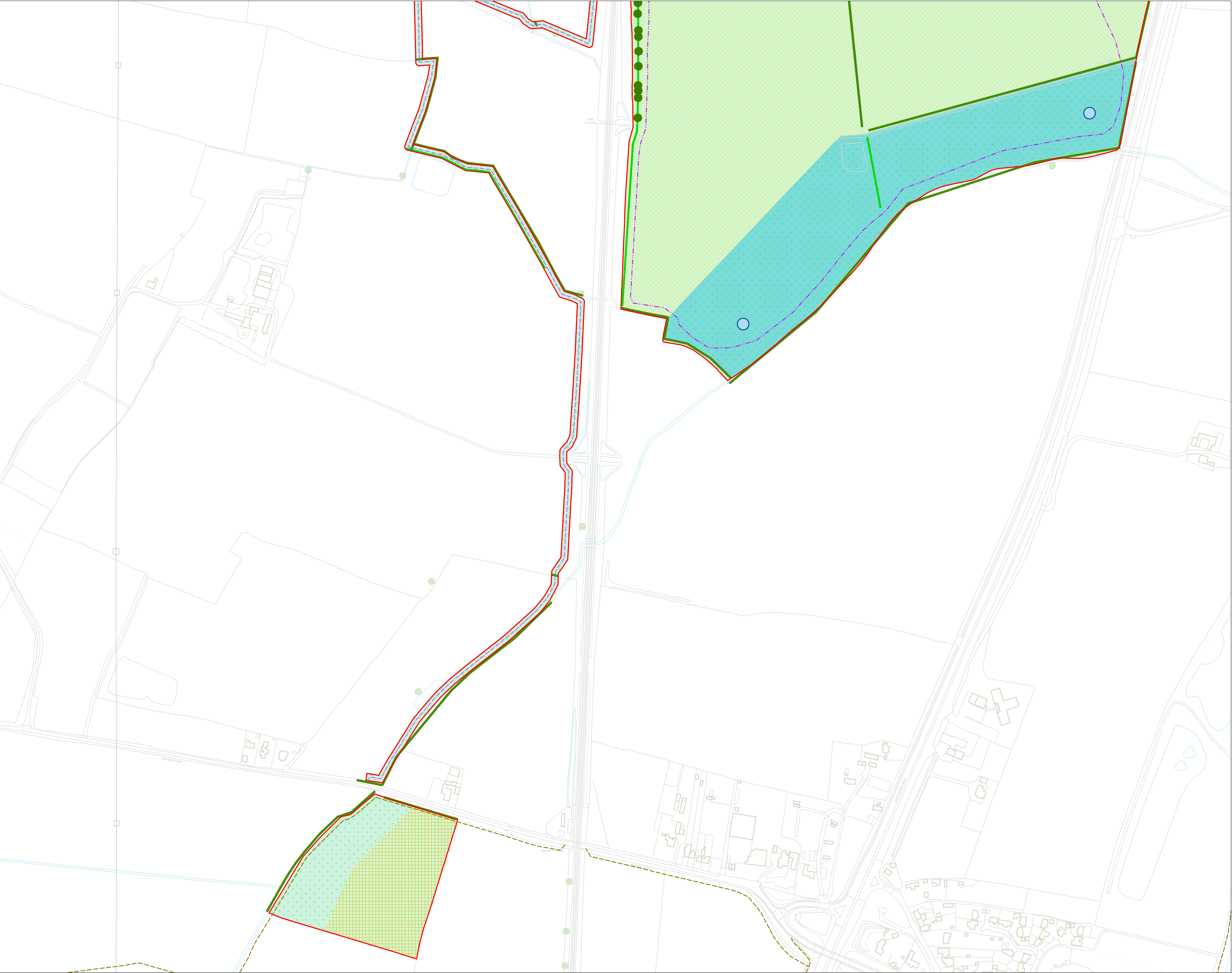
0 10 50 100 200 m

Drawn: Ref: TC25301 v1

Checked: Date: 26/06/2025

LEMP
A5.1.35
Sheet 35 of 39

Great North Road Solar
and Biodiversity Park



Solar & Biodiversity Park

- Site boundary
- Existing Public Rights of Way - Footpath
- Existing Public Rights of Way - Bridleway
- Proposed solar panels, inverters and gravel access tracks
- Proposed security fence
- Proposed BESS and substation areas (BESS and substation details not shown)
- Proposed tarmac access track within BESS/substation area
- Existing Local Wildlife Site
- Ancient woodland
- Existing woodland and trees [LEMP habitat 1]
- Proposed woodland [LEMP habitat 2]
- Proposed temporary deer fence
- Existing hedgerows [LEMP habitat 3]
- Proposed hedgerows [LEMP habitat 4]
- Proposed hedge and tree belt [LEMP habitat 5]
- Proposed line of trees [LEMP habitat 6]
- Proposed tree belt [LEMP habitat 7]
- Proposed grassland (PV areas) - species diverse [LEMP habitat 8]
- Proposed community orchard [LEMP habitat 9]
- Proposed wood pasture [LEMP habitat 10]
- Proposed ecotone [LEMP habitat 11]
- Proposed diverse grassland [LEMP habitat 12]
- Proposed diverse grassland - Maplebeck [LEMP habitat 13]
- Proposed arable [LEMP habitats 15-21]
- Proposed riparian corridor [LEMP habitat 22]
- Proposed wildlife scrapes [LEMP habitat 25]
- Proposed scattered trees
- Areas to be reinstated
- Proposed Permissive Footpath
- Proposed Permissive Bridleway
- Footpath to be diverted
- Proposed footpath diversion route

Scale 1:2,500 @ A1

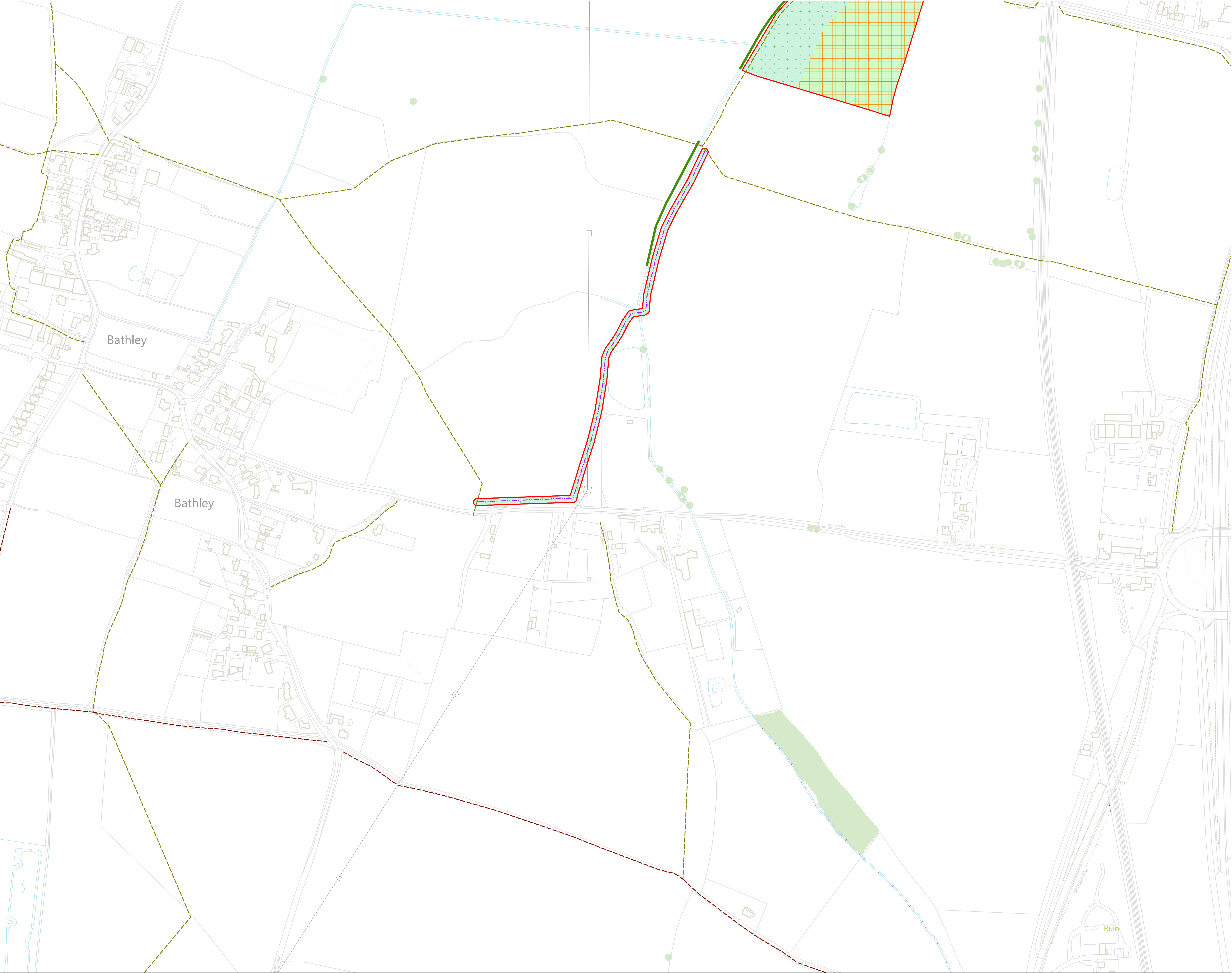
0 10 50 100 200 m

Drawn: Ref: TC25301 v1

Checked: Date: 26/06/2025

LEMP
A5.1.36
Sheet 36 of 39

Great North Road Solar and Biodiversity Park



Solar &
Biodiversity Park

- Site boundary
- Existing Public Rights of Way - Footpath
- Existing Public Rights of Way - Bridleway
- Proposed solar panels, inverters and gravel access tracks
- Proposed security fence
- Proposed BESS and substation areas (BESS and substation details not shown)
- Proposed tarmac access track within BESS/substation area
- Existing Local Wildlife Site
- Ancient woodland
- Existing woodland and trees [LEMP habitat 1]
- Proposed woodland [LEMP habitat 2]
- Proposed temporary deer fence
- Existing hedgerows [LEMP habitat 3]
- Proposed hedgerows [LEMP habitat 4]
- Proposed hedge and tree belt [LEMP habitat 5]
- Proposed line of trees [LEMP habitat 6]
- Proposed tree belt [LEMP habitat 7]
- Proposed grassland (PV areas) - species diverse [LEMP habitat 8]
- Proposed community orchard [LEMP habitat 9]
- Proposed wood pasture [LEMP habitat 10]
- Proposed ecotone [LEMP habitat 11]
- Proposed diverse grassland [LEMP habitat 12]
- Proposed diverse grassland - Maplebeck [LEMP habitat 13]
- Proposed arable [LEMP habitats 15-21]
- Proposed riparian corridor [LEMP habitat 22]
- Proposed wildlife scrapes [LEMP habitat 25]
- Proposed scattered trees
- Areas to be reinstated
- Proposed Permissive Footpath
- Proposed Permissive Bridleway
- Footpath to be diverted
- Proposed footpath diversion route

Scale 1:2,500 @ A1

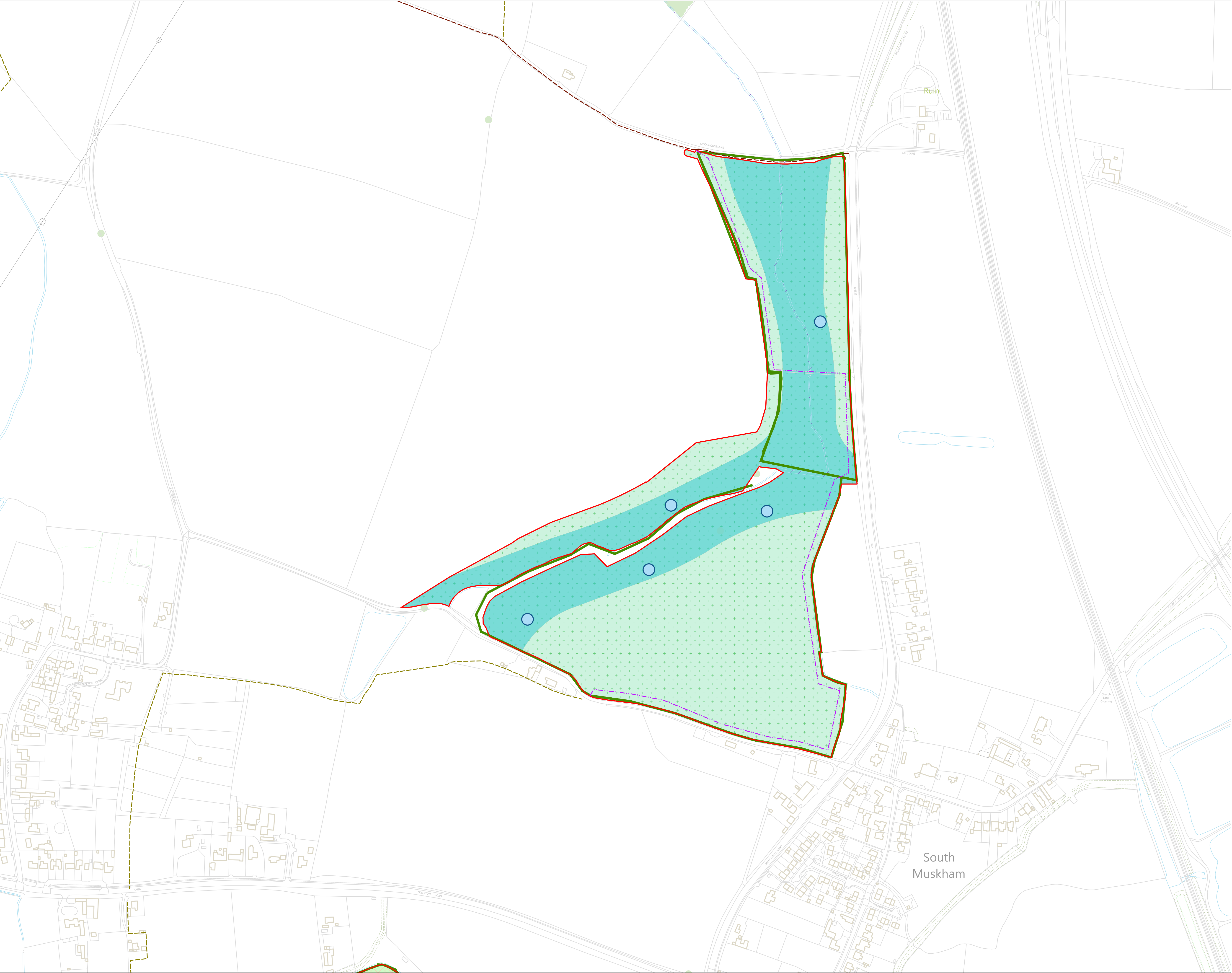
0 10 50 100 200 m

Drawn: Ref: TC25301 v1

Checked: Date: 26/06/2025

LEMP
A5.1.37
Sheet 37 of 39

Great North Road Solar
and Biodiversity Park



Solar & Biodiversity Park

- Site boundary
- Existing Public Rights of Way - Footpath
- Existing Public Rights of Way - Bridleway
- Proposed solar panels, inverters and gravel access tracks
- Proposed security fence
- Proposed BESS and substation areas (BESS and substation details not shown)
- Proposed tarmac access track within BESS/substation area
- Existing Local Wildlife Site
- Ancient woodland
- Existing woodland and trees [LEMP habitat 1]
- Proposed woodland [LEMP habitat 2]
- Proposed temporary deer fence
- Existing hedgerows [LEMP habitat 3]
- Proposed hedgerows [LEMP habitat 4]
- Proposed hedge and tree belt [LEMP habitat 5]
- Proposed line of trees [LEMP habitat 6]
- Proposed tree belt [LEMP habitat 7]
- Proposed grassland (PV areas) - species diverse [LEMP habitat 8]
- Proposed community orchard [LEMP habitat 9]
- Proposed wood pasture [LEMP habitat 10]
- Proposed ecotone [LEMP habitat 11]
- Proposed diverse grassland [LEMP habitat 12]
- Proposed diverse grassland - Maplebeck [LEMP habitat 13]
- Proposed arable [LEMP habitats 15-21]
- Proposed riparian corridor [LEMP habitat 22]
- Proposed wildlife scrapes [LEMP habitat 25]
- Proposed scattered trees
- Areas to be reinstated
- Proposed Permissive Footpath
- Proposed Permissive Bridleway
- Footpath to be diverted
- Proposed footpath diversion route

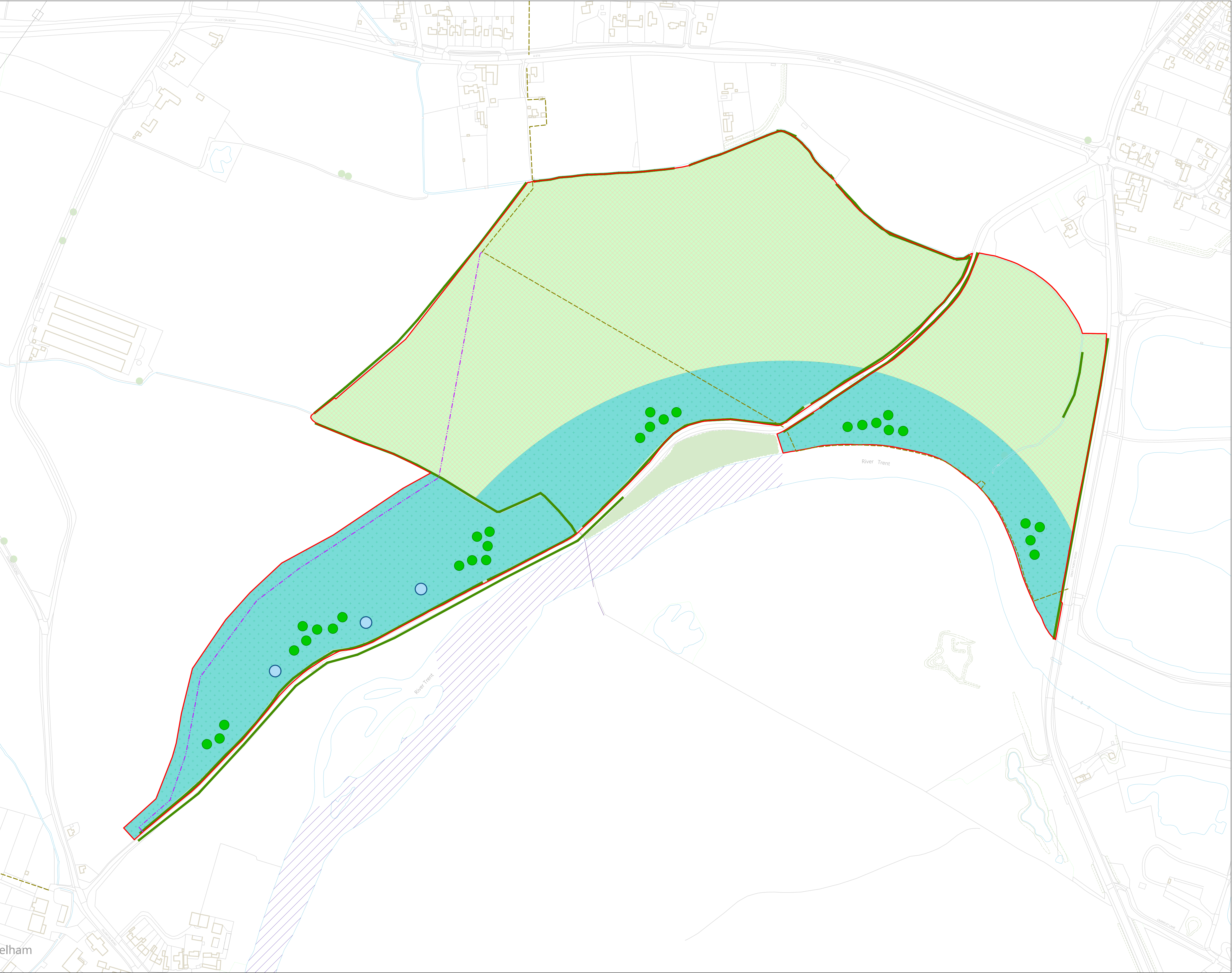
Scale 1:2,500 @ A1


0 10 50 100 200 m

Drawn:	Ref: TC25301 v1
Checked:	Date: 26/06/2025

LEMP
A5.1.38
Sheet 38 of 39


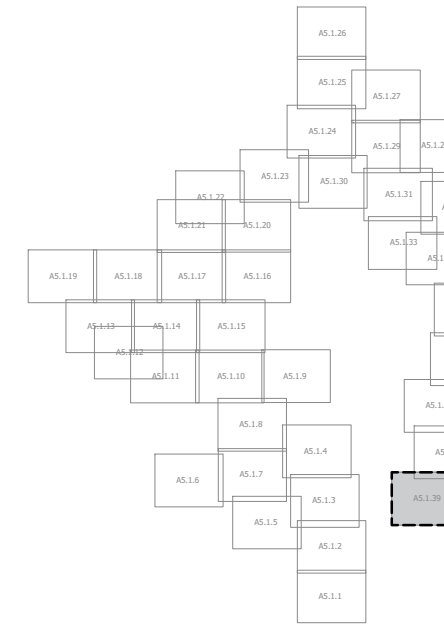
Great North Road Solar and Biodiversity Park





Solar & Biodiversity Park

- Site boundary
- Existing Public Rights of Way - Footpath
- Existing Public Rights of Way - Bridleway
- Proposed solar panels, inverters and gravel access tracks
- Proposed security fence
- Proposed BESS and substation areas (BESS and substation details not shown)
- Proposed tarmac access track within BESS/substation area
- Existing Local Wildlife Site
- Ancient woodland
- Existing woodland and trees [LEMP habitat 1]
- Proposed woodland [LEMP habitat 2]
- Proposed temporary deer fence
- Existing hedgerows [LEMP habitat 3]
- Proposed hedgerows [LEMP habitat 4]
- Proposed hedge and tree belt [LEMP habitat 5]
- Proposed line of trees [LEMP habitat 6]
- Proposed tree belt [LEMP habitat 7]
- Proposed grassland (PV areas) - species diverse [LEMP habitat 8]
- Proposed community orchard [LEMP habitat 9]
- Proposed wood pasture [LEMP habitat 10]
- Proposed ecotone [LEMP habitat 11]
- Proposed diverse grassland [LEMP habitat 12]
- Proposed diverse grassland - Maplebeck [LEMP habitat 13]
- Proposed arable [LEMP habitats 15-21]
- Proposed riparian corridor [LEMP habitat 22]
- Proposed wildlife scrapes [LEMP habitat 25]
- Proposed scattered trees
- Areas to be reinstated
- Proposed Permissive Footpath
- Proposed Permissive Bridleway
- Footpath to be diverted
- Proposed footpath diversion route



Scale 1:2,500 @ A1

0 10 50 100 200 m

Drawn:	Ref: TC25301 v1
Checked:	Date: 26/06/2025

LEMP
A5.1.39
Sheet 39 of 39

Great North Road Solar
and Biodiversity Park