

## **Great North Road Solar and Biodiversity Park**

Environmental Statement

Volume 4 – Technical Appendices

Technical Appendix A5.1.1 – oLEMP Appendix

Document reference – EN010162/APP/6.4.5.1.1A

Revision number 2

December 2025

Infrastructure Planning (Applications: Prescribed Forms and Procedure) Regulations 2009, APFP Regulation 5(2)(a)

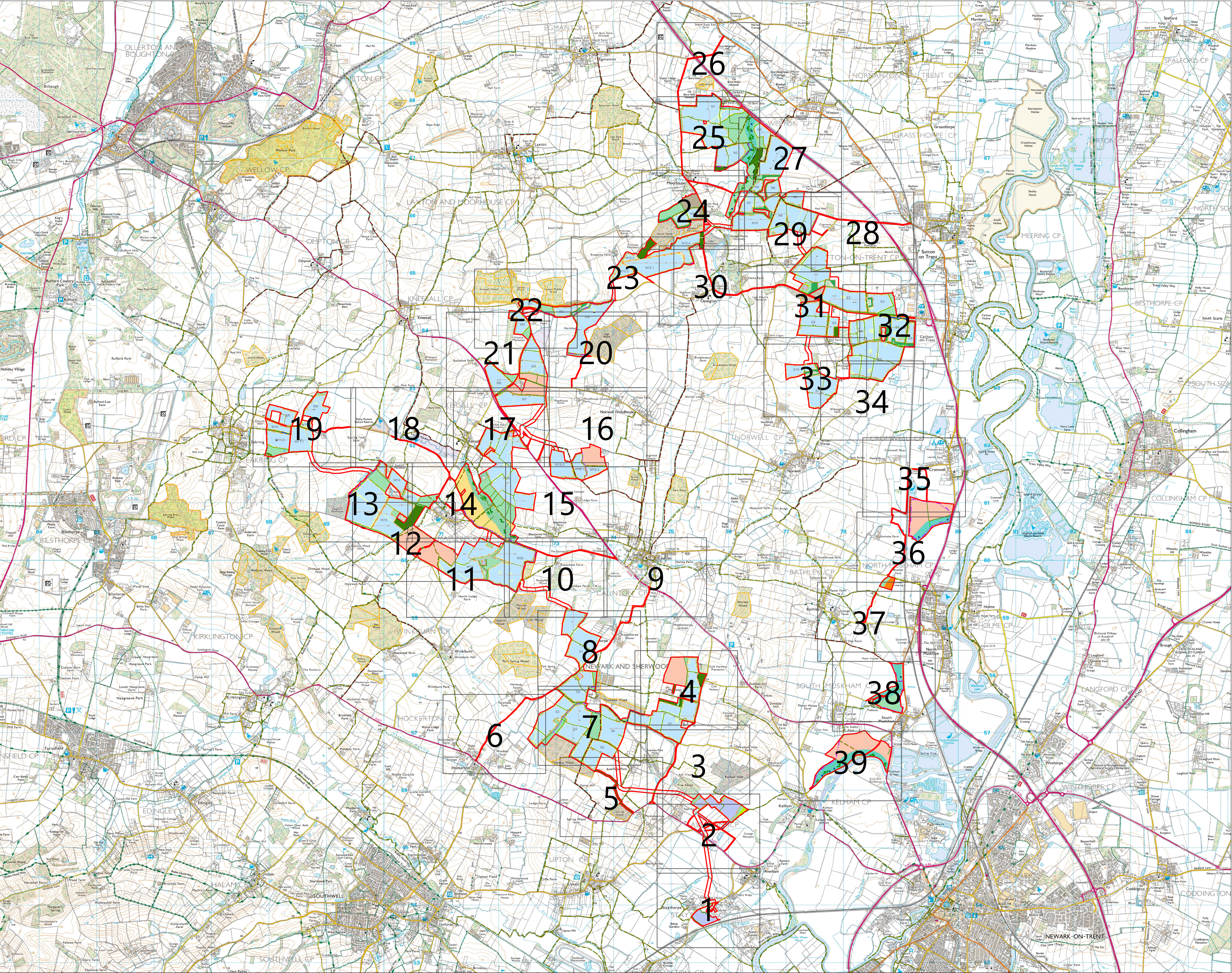
## A5.1.1 OLEMP APPENDIX


<b><i>Drawing Number</i></b>	<b><i>Revision</i></b>	<b><i>Drawing Title</i></b>	<b><i>Scale</i></b>	<b><i>Reason for Revision</i></b>
EN010162/APP/6.4.5.1.1A	02	Key Sheet	1:30,000 @ A1	Addition of Key Sheet, updated symbology.
EN010162/APP/6.4.5.1.1A	02	Sheet 1	1:2,500 @ A1	Updated symbology and base mapping, label of Works Area for clarity.
EN010162/APP/6.4.5.1.1A	02	Sheet 2	1:2,500 @ A1	Updated symbology and base mapping.
EN010162/APP/6.4.5.1.1A	02	Sheet 3	1:2,500 @ A1	Updated symbology and base mapping.
EN010162/APP/6.4.5.1.1A	02	Sheet 4	1:2,500 @ A1	Updated symbology and base mapping.
EN010162/APP/6.4.5.1.1A	02	Sheet 5	1:2,500 @ A1	Updated symbology and base mapping.
EN010162/APP/6.4.5.1.1A	02	Sheet 6	1:2,500 @ A1	Updated symbology and base mapping.
EN010162/APP/6.4.5.1.1A	02	Sheet 7	1:2,500 @ A1	Updated symbology and base mapping.
EN010162/APP/6.4.5.1.1A	02	Sheet 8	1:2,500 @ A1	Updated symbology and base mapping.
EN010162/APP/6.4.5.1.1A	02	Sheet 9	1:2,500 @ A1	Updated symbology and base mapping.
EN010162/APP/6.4.5.1.1A	02	Sheet 10	1:2,500 @ A1	Updated symbology and base mapping.
EN010162/APP/6.4.5.1.1A	02	Sheet 11	1:2,500 @ A1	Updated symbology and base mapping.
EN010162/APP/6.4.5.1.1A	02	Sheet 12	1:2,500 @ A1	Updated symbology and base mapping.
EN010162/APP/6.4.5.1.1A	02	Sheet 13	1:2,500 @ A1	Updated symbology and base mapping.
EN010162/APP/6.4.5.1.1A	02	Sheet 14	1:2,500 @ A1	Updated symbology and base mapping.
EN010162/APP/6.4.5.1.1A	02	Sheet 15	1:2,500 @ A1	Updated symbology and base mapping.
EN010162/APP/6.4.5.1.1A	02	Sheet 16	1:2,500 @ A1	Updated symbology and base mapping.
EN010162/APP/6.4.5.1.1A	02	Sheet 17	1:2,500 @ A1	Updated symbology and base mapping.
EN010162/APP/6.4.5.1.1A	02	Sheet 18	1:2,500 @ A1	Updated symbology and base mapping.
EN010162/APP/6.4.5.1.1A	02	Sheet 19	1:2,500 @ A1	Updated symbology and base mapping.
EN010162/APP/6.4.5.1.1A	02	Sheet 20	1:2,500 @ A1	Updated symbology and base mapping.
EN010162/APP/6.4.5.1.1A	02	Sheet 21	1:2,500 @ A1	Updated symbology and base mapping.



<b><i>Drawing Number</i></b>	<b><i>Revision</i></b>	<b><i>Drawing Title</i></b>	<b><i>Scale</i></b>	<b><i>Reason for Revision</i></b>
EN010162/APP/6.4.5.1.1A	02	Sheet 22	1:2,500 @ A1	Updated symbology and base mapping.
EN010162/APP/6.4.5.1.1A	02	Sheet 23	1:2,500 @ A1	Updated symbology and base mapping.
EN010162/APP/6.4.5.1.1A	02	Sheet 24	1:2,500 @ A1	Updated symbology and base mapping.
EN010162/APP/6.4.5.1.1A	02	Sheet 25	1:2,500 @ A1	Updated symbology and base mapping.
EN010162/APP/6.4.5.1.1A	02	Sheet 26	1:2,500 @ A1	Updated symbology and base mapping.
EN010162/APP/6.4.5.1.1A	02	Sheet 27	1:2,500 @ A1	Updated symbology and base mapping.
EN010162/APP/6.4.5.1.1A	02	Sheet 28	1:2,500 @ A1	Updated symbology and base mapping.
EN010162/APP/6.4.5.1.1A	02	Sheet 29	1:2,500 @ A1	Updated symbology and base mapping.
EN010162/APP/6.4.5.1.1A	02	Sheet 30	1:2,500 @ A1	Updated symbology and base mapping.
EN010162/APP/6.4.5.1.1A	02	Sheet 31	1:2,500 @ A1	Updated symbology and base mapping.
EN010162/APP/6.4.5.1.1A	02	Sheet 32	1:2,500 @ A1	Updated symbology and base mapping.
EN010162/APP/6.4.5.1.1A	02	Sheet 33	1:2,500 @ A1	Updated symbology and base mapping.
EN010162/APP/6.4.5.1.1A	02	Sheet 34	1:2,500 @ A1	Updated symbology and base mapping.
EN010162/APP/6.4.5.1.1A	02	Sheet 35	1:2,500 @ A1	Updated symbology and base mapping.
EN010162/APP/6.4.5.1.1A	02	Sheet 36	1:2,500 @ A1	Updated symbology and base mapping.
EN010162/APP/6.4.5.1.1A	02	Sheet 37	1:2,500 @ A1	Updated symbology and base mapping.
EN010162/APP/6.4.5.1.1A	02	Sheet 38	1:2,500 @ A1	Updated symbology and base mapping.
EN010162/APP/6.4.5.1.1A	02	Sheet 39	1:2,500 @ A1	Updated symbology and base mapping.


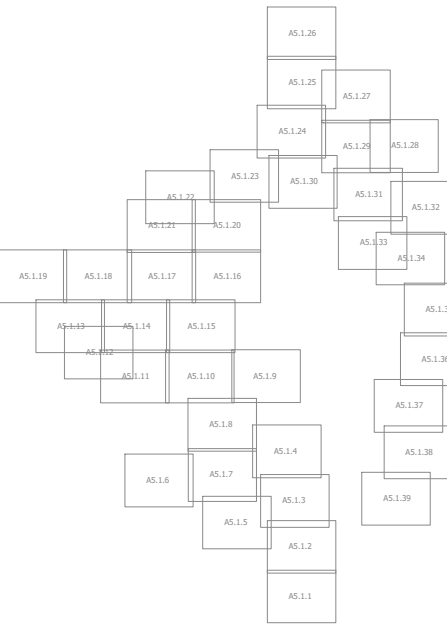






Solar & Biodiversity Park

- Site boundary
- Existing Public Rights of Way - Footpath
- Existing Public Rights of Way - Bridleway
- Proposed solar panels, inverters and gravel access tracks
- Proposed security fence
- Proposed BESS and substation areas (BESS and substation details not shown)
- Proposed tarmac access track within BESS/substation area
- Existing Local Wildlife Site
- Ancient woodland
- Existing woodland and trees [LEMP habitat 1]
- Proposed woodland [LEMP habitat 2]
- Proposed temporary deer fence
- Existing hedgerows [LEMP habitat 3]
- Proposed hedgerows [LEMP habitat 4]
- Proposed hedge and tree belt [LEMP habitat 5]
- Proposed line of trees [LEMP habitat 6]
- Proposed tree belt [LEMP habitat 7]
- Proposed grassland (PV areas) - species diverse [LEMP habitat 8]
- Proposed community orchard [LEMP habitat 9]
- Proposed wood pasture [LEMP habitat 10]
- Proposed ecotone [LEMP habitat 11]
- Proposed diverse grassland [LEMP habitat 12]
- Proposed diverse grassland - Maplebeck [LEMP habitat 13]
- Proposed arable [LEMP habitats 15-21]
- Proposed riparian corridor [LEMP habitat 22]
- Proposed wildlife scrapes [LEMP habitat 25]
- Proposed scattered trees
- Areas to be reinstated
- Proposed Permissive Footpath
- Proposed Permissive Bridleway
- Footpath to be diverted
- Proposed footpath diversion route



Scale 1:30,000 @ A1

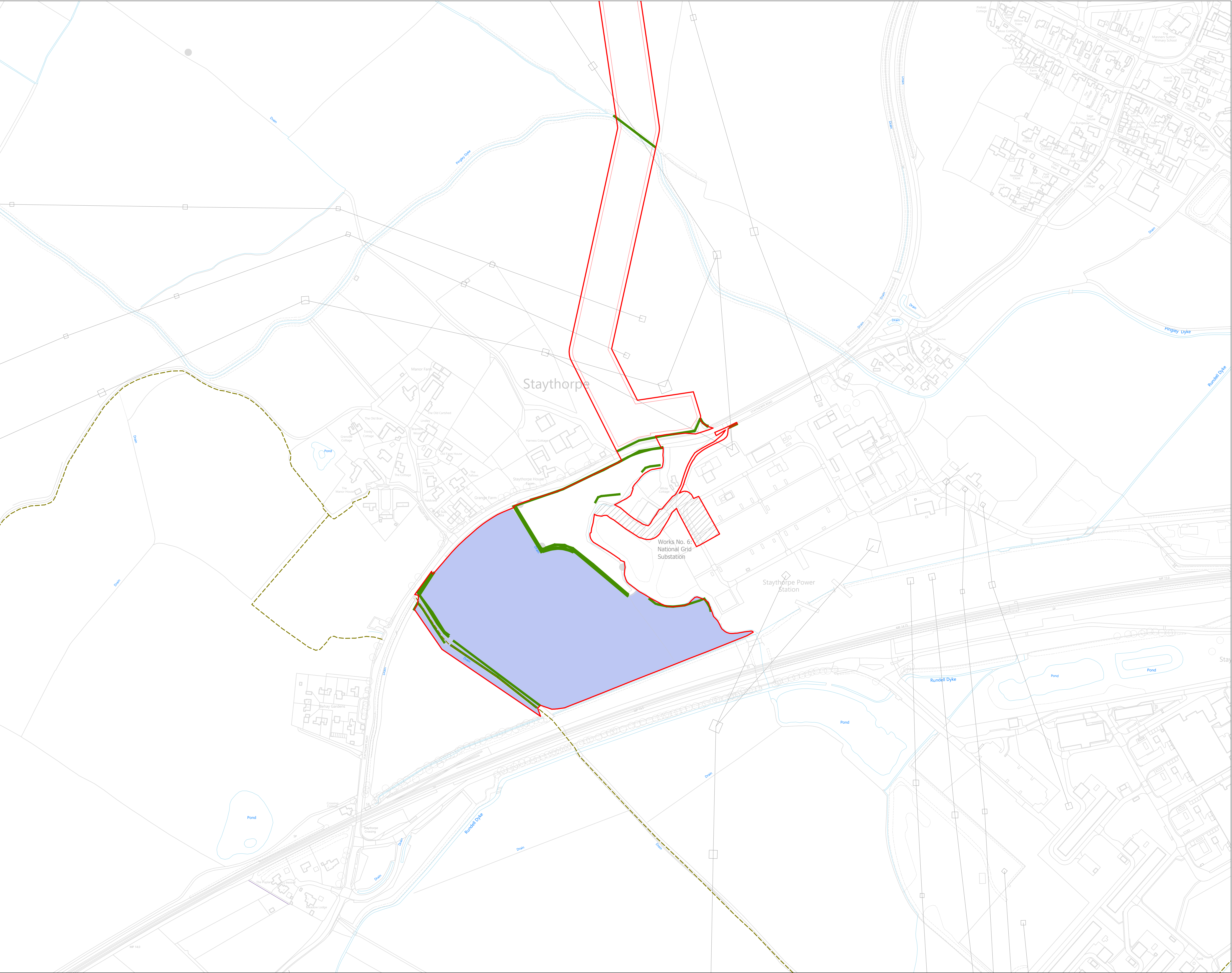
0 1,000 m 2,000 m


Drawn:	Ref: TC25301 v2
Checked:	Date: 10/12/2025

LEMP  
A5.1.1 Key Sheet

Great North Road Solar and Biodiversity Park


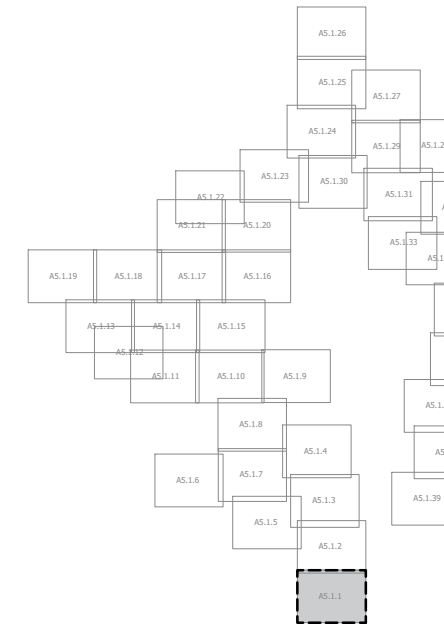






Solar & Biodiversity Park

- Site boundary
- Existing Public Rights of Way - Footpath
- Existing Public Rights of Way - Bridleway
- Proposed solar panels, inverters and gravel access tracks
- Proposed security fence
- Proposed BESS and substation areas (BESS and substation details not shown)
- Proposed tarmac access track within BESS/substation area
- Existing Local Wildlife Site
- Ancient woodland
- Existing woodland and trees [LEMP habitat 1]
- Proposed woodland [LEMP habitat 2]
- Proposed temporary deer fence
- Existing hedgerows [LEMP habitat 3]
- Proposed hedgerows [LEMP habitat 4]
- Proposed hedge and tree belt [LEMP habitat 5]
- Proposed line of trees [LEMP habitat 6]
- Proposed tree belt [LEMP habitat 7]
- Proposed grassland (PV areas) - species diverse [LEMP habitat 8]
- Proposed community orchard [LEMP habitat 9]
- Proposed wood pasture [LEMP habitat 10]
- Proposed ecotone [LEMP habitat 11]
- Proposed diverse grassland [LEMP habitat 12]
- Proposed diverse grassland - Maplebeck [LEMP habitat 13]
- Proposed arable [LEMP habitats 15-21]
- Proposed riparian corridor [LEMP habitat 22]
- Proposed wildlife scrapes [LEMP habitat 25]
- Proposed scattered trees
- Areas to be reinstated
- Proposed Permissive Footpath
- Proposed Permissive Bridleway
- Footpath to be diverted
- Proposed footpath diversion route



Scale 1:2,500 @ A1

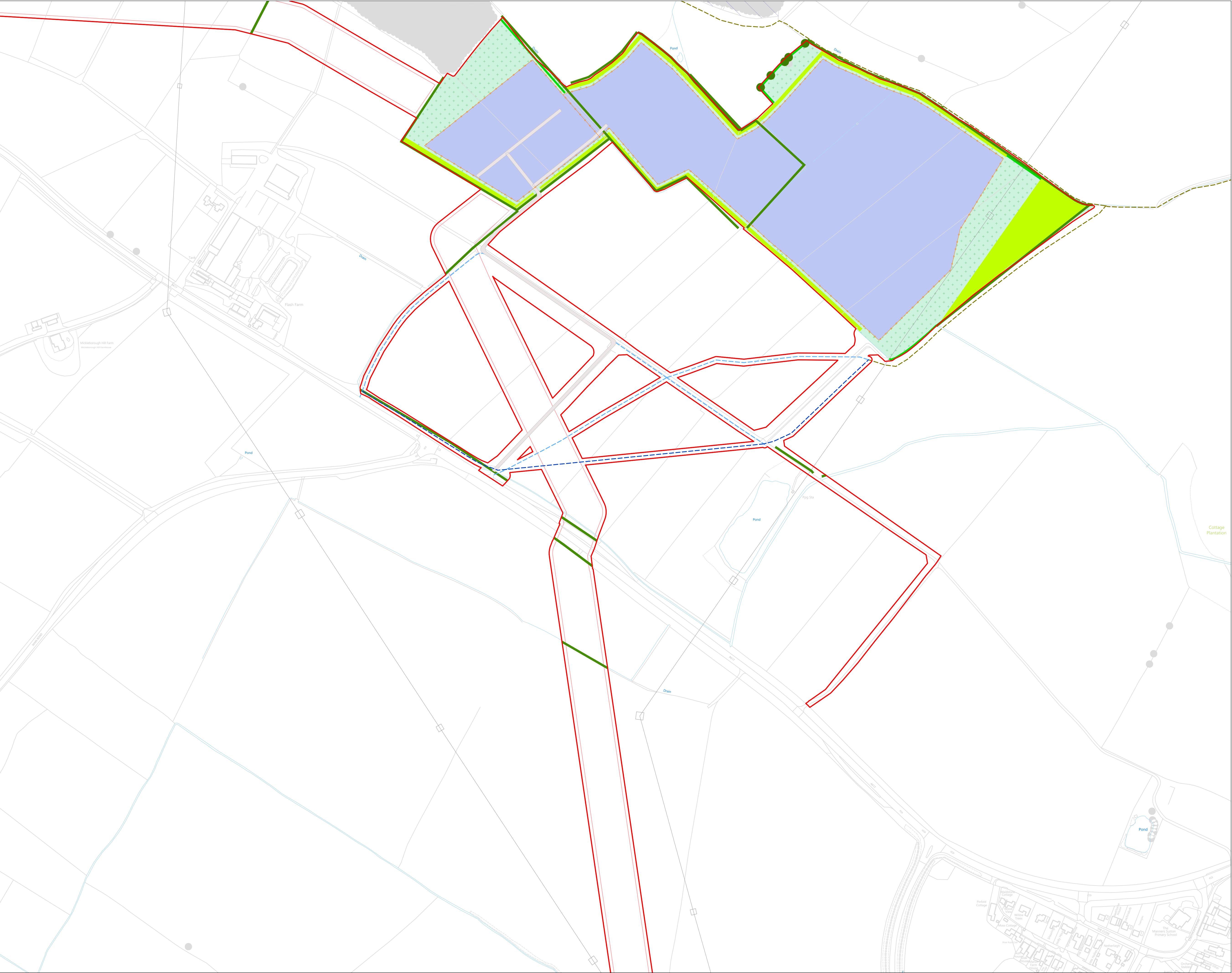
0 10 50 100 200 m


Drawn:	Ref: TC25301 v2
Checked:	Date: 10/12/2025

LEMP  
A5.1.1 Sheet 1 of 39

Great North Road Solar and Biodiversity Park


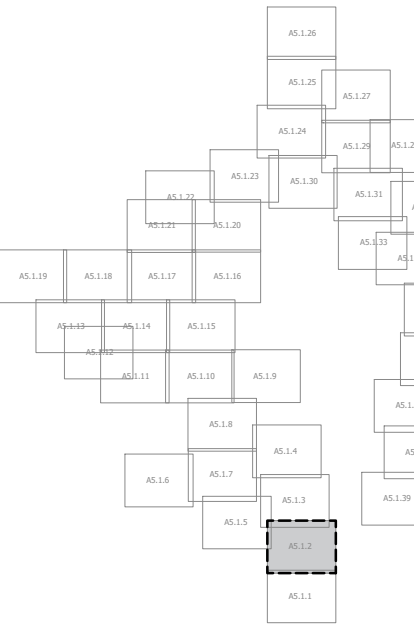






Solar & Biodiversity Park

- Site boundary
- Existing Public Rights of Way - Footpath
- Existing Public Rights of Way - Bridleway
- Proposed solar panels, inverters and gravel access tracks
- Proposed security fence
- Proposed BESS and substation areas (BESS and substation details not shown)
- Proposed tarmac access track within BESS/substation area
- Existing Local Wildlife Site
- Ancient woodland
- Existing woodland and trees [LEMP habitat 1]
- Proposed woodland [LEMP habitat 2]
- Proposed temporary deer fence
- Existing hedgerows [LEMP habitat 3]
- Proposed hedgerows [LEMP habitat 4]
- Proposed hedge and tree belt [LEMP habitat 5]
- Proposed line of trees [LEMP habitat 6]
- Proposed tree belt [LEMP habitat 7]
- Proposed grassland (PV areas) - species diverse [LEMP habitat 8]
- Proposed community orchard [LEMP habitat 9]
- Proposed wood pasture [LEMP habitat 10]
- Proposed ecotone [LEMP habitat 11]
- Proposed diverse grassland [LEMP habitat 12]
- Proposed diverse grassland - Maplebeck [LEMP habitat 13]
- Proposed arable [LEMP habitats 15-21]
- Proposed riparian corridor [LEMP habitat 22]
- Proposed wildlife scrapes [LEMP habitat 25]
- Proposed scattered trees
- Areas to be reinstated
- Proposed Permissive Footpath
- Proposed Permissive Bridleway
- Footpath to be diverted
- Proposed footpath diversion route



Scale 1:2,500 @ A1

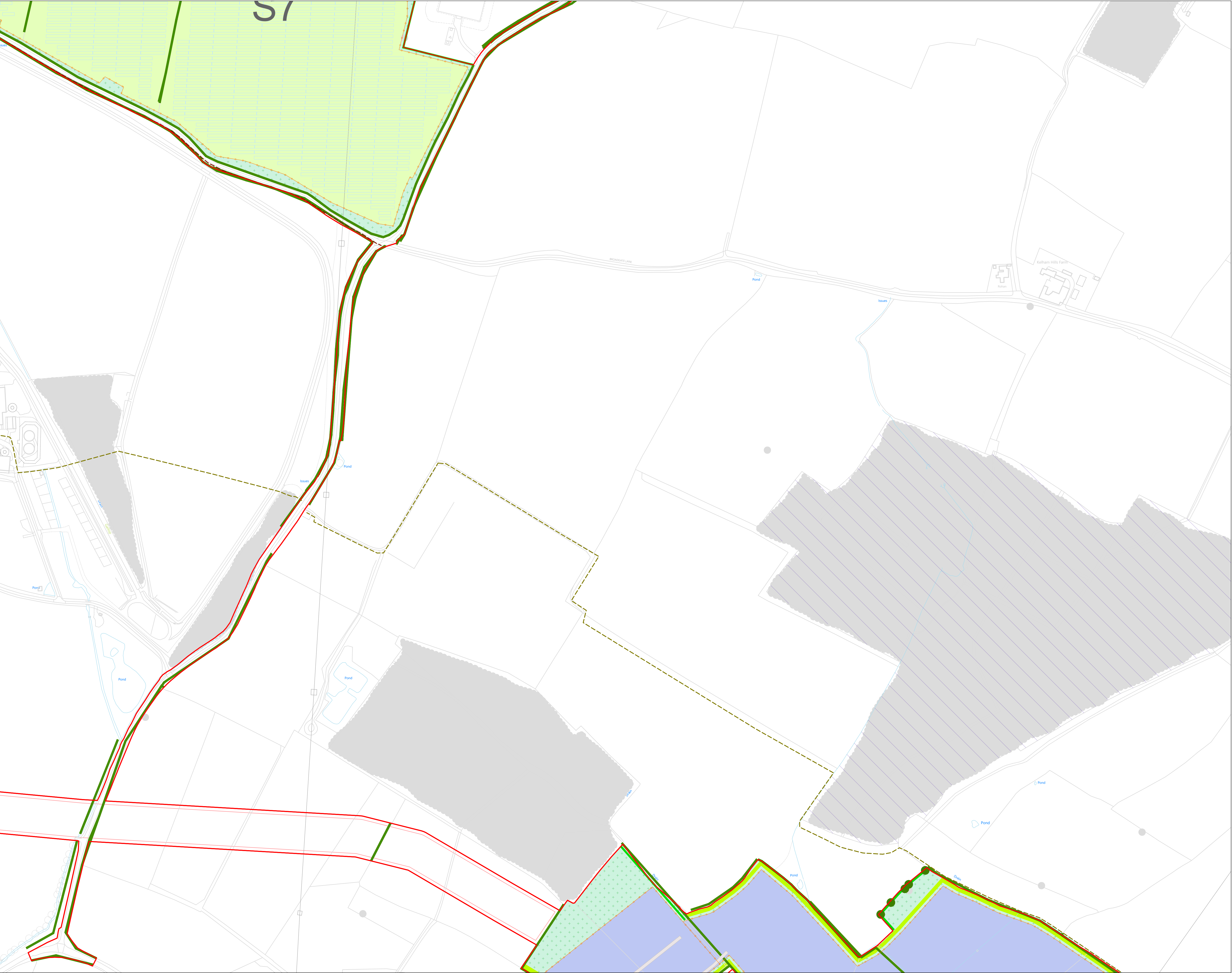
0 10 50 100 200 m


Drawn:	Ref: TC25301 v2
Checked:	Date: 10/12/2025

LEMP  
A5.1.1 Sheet 2 of 39

Great North Road Solar and Biodiversity Park







Solar &  
Biodiversity Park

Site boundary

Existing Public Rights of Way - Footpath  
Existing Public Rights of Way - Bridleway

Proposed solar panels, inverters and gravel access tracks

Proposed security fence

Proposed BESS and substation areas (BESS and substation details not shown)

Proposed tarmac access track within BESS/substation area

Existing Local Wildlife Site

Ancient woodland

Existing woodland and trees [LEMP habitat 1]

Proposed woodland [LEMP habitat 2]

Proposed temporary deer fence

Existing hedgerows [LEMP habitat 3]  
Proposed hedgerows [LEMP habitat 4]  
Proposed hedge and tree belt [LEMP habitat 5]  
Proposed line of trees [LEMP habitat 6]

Proposed tree belt [LEMP habitat 7]  
Proposed grassland (PV areas) - species diverse [LEMP habitat 8]  
Proposed community orchard [LEMP habitat 9]  
Proposed wood pasture [LEMP habitat 10]  
Proposed ecotone [LEMP habitat 11]  
Proposed diverse grassland [LEMP habitat 12]  
Proposed diverse grassland - Maplebeck [LEMP habitat 13]  
Proposed arable [LEMP habitats 15-21]

Proposed riparian corridor [LEMP habitat 22]

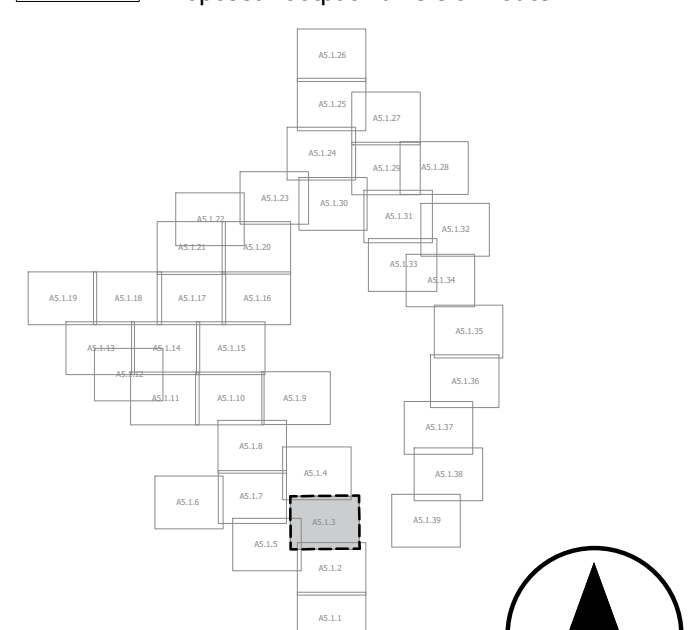
Proposed wildlife scrapes [LEMP habitat 25]

Proposed scattered trees

Areas to be reinstated

Proposed Permissive Footpath  
Proposed Permissive Bridleway

Footpath to be diverted  
Proposed footpath diversion route



Scale 1:2,500 @ A1

0 10 50 100 200 m

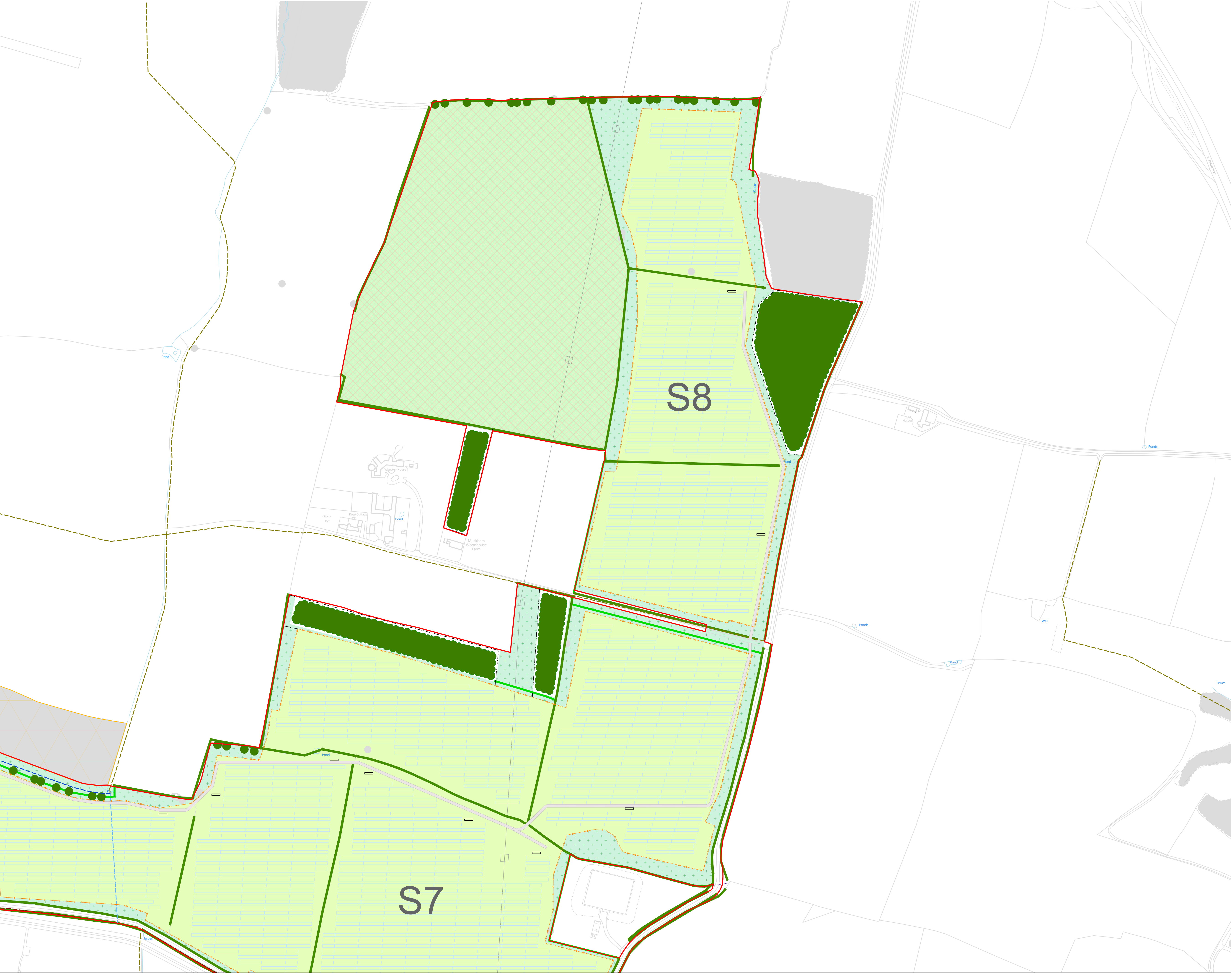
Drawn: Ref: TC25301 v2


Checked: Date: 10/12/2025

LEMP  
A5.1.1 Sheet 3 of 39

Great North Road Solar and Biodiversity Park

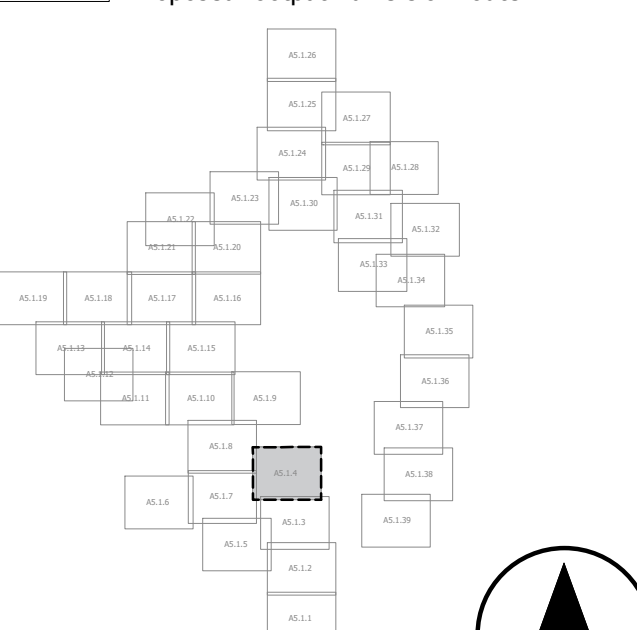






Solar & Biodiversity Park

- Site boundary
- Existing Public Rights of Way - Footpath
- Existing Public Rights of Way - Bridleway
- Proposed solar panels, inverters and gravel access tracks
- Proposed security fence
- Proposed BESS and substation areas (BESS and substation details not shown)
- Proposed tarmac access track within BESS/substation area
- Existing Local Wildlife Site
- Ancient woodland
- Existing woodland and trees [LEMP habitat 1]
- Proposed woodland [LEMP habitat 2]
- Proposed temporary deer fence
- Existing hedgerows [LEMP habitat 3]
- Proposed hedgerows [LEMP habitat 4]
- Proposed hedge and tree belt [LEMP habitat 5]
- Proposed line of trees [LEMP habitat 6]
- Proposed tree belt [LEMP habitat 7]
- Proposed grassland (PV areas) - species diverse [LEMP habitat 8]
- Proposed community orchard [LEMP habitat 9]
- Proposed wood pasture [LEMP habitat 10]
- Proposed ecotone [LEMP habitat 11]
- Proposed diverse grassland [LEMP habitat 12]
- Proposed diverse grassland - Maplebeck [LEMP habitat 13]
- Proposed arable [LEMP habitats 15-21]
- Proposed riparian corridor [LEMP habitat 22]
- Proposed wildlife scrapes [LEMP habitat 25]
- Proposed scattered trees
- Areas to be reinstated
- Proposed Permissive Footpath
- Proposed Permissive Bridleway
- Footpath to be diverted
- Proposed footpath diversion route



Scale 1:2,500 @ A1

0 10 50 100 200 m

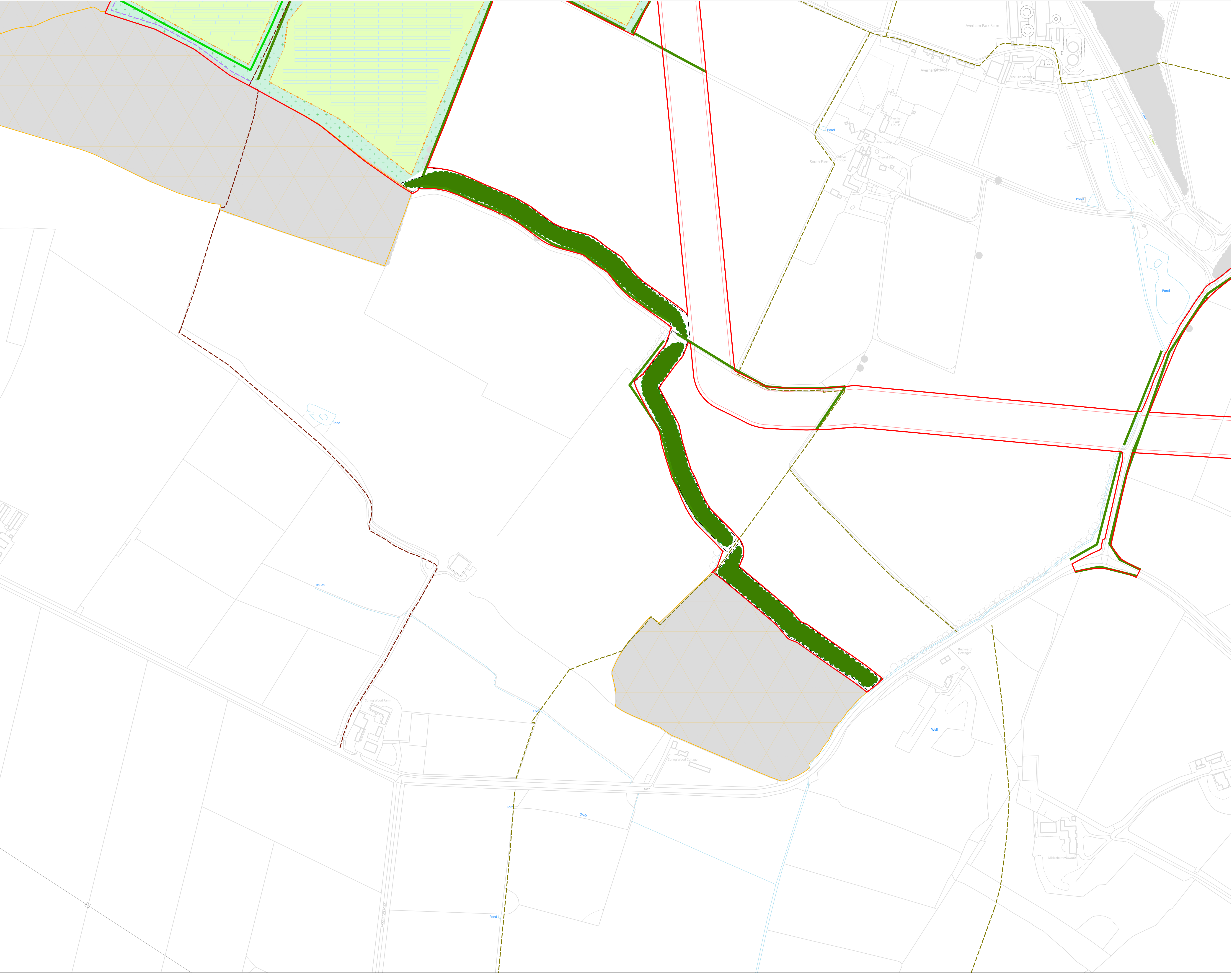
Drawn: Ref: TC25301 v2

Checked: Date: 10/12/2025

LEMP  
A5.1.1 Sheet 4 of 39

Great North Road Solar and Biodiversity Park





Solar & Biodiversity Park

- Site boundary
- Existing Public Rights of Way - Footpath
- Existing Public Rights of Way - Bridleway
- Proposed solar panels, inverters and gravel access tracks
- Proposed security fence
- Proposed BESS and substation areas (BESS and substation details not shown)
- Proposed tarmac access track within BESS/substation area
- Existing Local Wildlife Site
- Ancient woodland
- Existing woodland and trees [LEMP habitat 1]
- Proposed woodland [LEMP habitat 2]
- Proposed temporary deer fence
- Existing hedgerows [LEMP habitat 3]
- Proposed hedgerows [LEMP habitat 4]
- Proposed hedge and tree belt [LEMP habitat 5]
- Proposed line of trees [LEMP habitat 6]
- Proposed tree belt [LEMP habitat 7]
- Proposed grassland (PV areas) - species diverse [LEMP habitat 8]
- Proposed community orchard [LEMP habitat 9]
- Proposed wood pasture [LEMP habitat 10]
- Proposed ecotone [LEMP habitat 11]
- Proposed diverse grassland [LEMP habitat 12]
- Proposed diverse grassland - Maplebeck [LEMP habitat 13]
- Proposed arable [LEMP habitats 15-21]
- Proposed riparian corridor [LEMP habitat 22]
- Proposed wildlife scrapes [LEMP habitat 25]
- Proposed scattered trees
- Areas to be reinstated
- Proposed Permissive Footpath
- Proposed Permissive Bridleway
- Footpath to be diverted
- Proposed footpath diversion route

Scale 1:2,500 @ A1

0 10 50 100 200 m

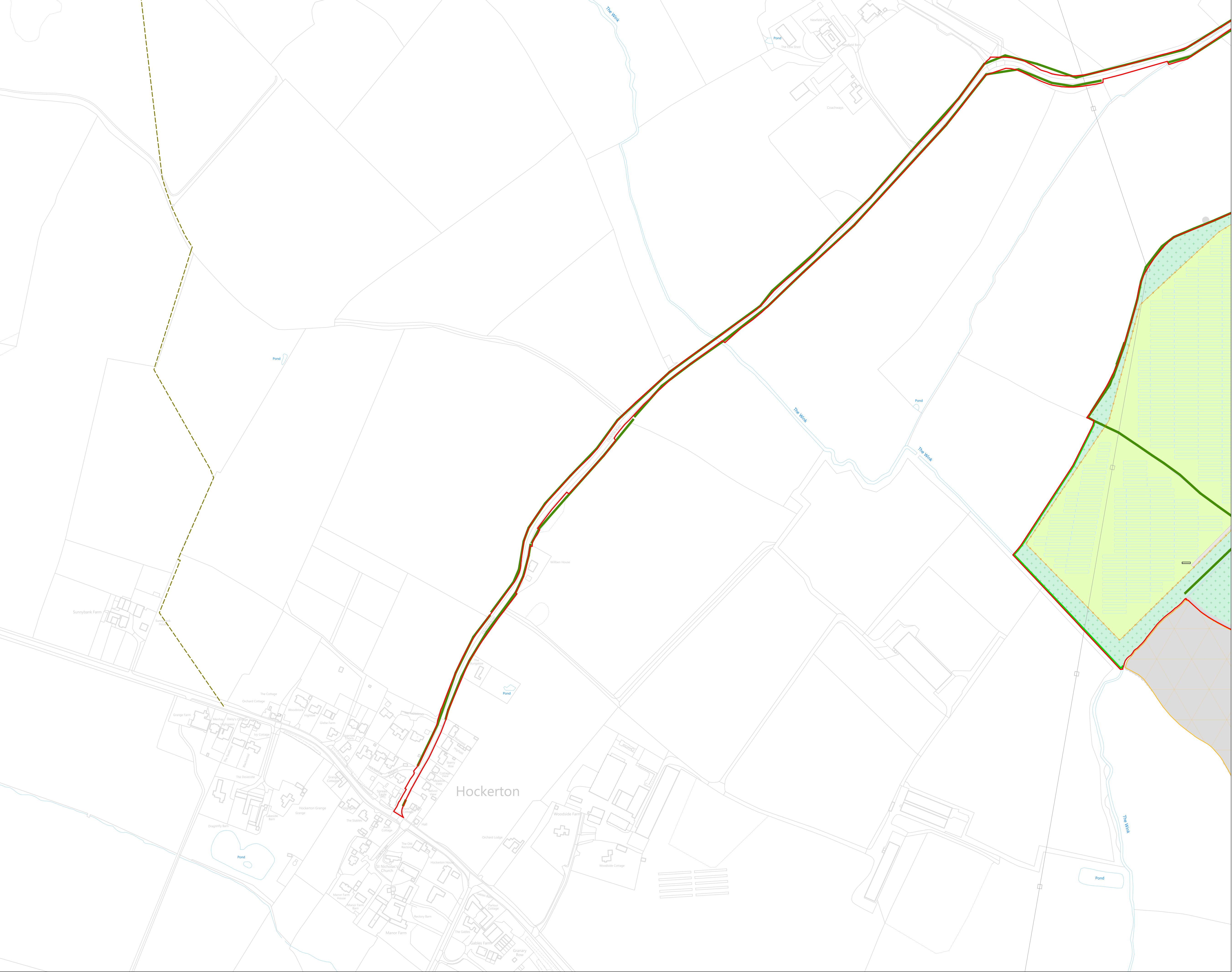
Scale bar and north arrow.

Drawn:	Ref: TC25301 v2
Checked:	Date: 10/12/2025

LEMP  
A5.1.1 Sheet 5 of 39

Great North Road Solar and Biodiversity Park





Solar & Biodiversity Park

- Site boundary
- Existing Public Rights of Way - Footpath
- Existing Public Rights of Way - Bridleway
- Proposed solar panels, inverters and gravel access tracks
- Proposed security fence
- Proposed BESS and substation areas (BESS and substation details not shown)
- Proposed tarmac access track within BESS/substation area
- Existing Local Wildlife Site
- Ancient woodland
- Existing woodland and trees [LEMP habitat 1]
- Proposed woodland [LEMP habitat 2]
- Proposed temporary deer fence
- Existing hedgerows [LEMP habitat 3]
- Proposed hedgerows [LEMP habitat 4]
- Proposed hedge and tree belt [LEMP habitat 5]
- Proposed line of trees [LEMP habitat 6]
- Proposed tree belt [LEMP habitat 7]
- Proposed grassland (PV areas) - species diverse [LEMP habitat 8]
- Proposed community orchard [LEMP habitat 9]
- Proposed wood pasture [LEMP habitat 10]
- Proposed ecotone [LEMP habitat 11]
- Proposed diverse grassland [LEMP habitat 12]
- Proposed diverse grassland - Maplebeck [LEMP habitat 13]
- Proposed arable [LEMP habitats 15-21]
- Proposed riparian corridor [LEMP habitat 22]
- Proposed wildlife scrapes [LEMP habitat 25]
- Proposed scattered trees
- Areas to be reinstated
- Proposed Permissive Footpath
- Proposed Permissive Bridleway
- Footpath to be diverted
- Proposed footpath diversion route

Scale 1:2,500 @ A1

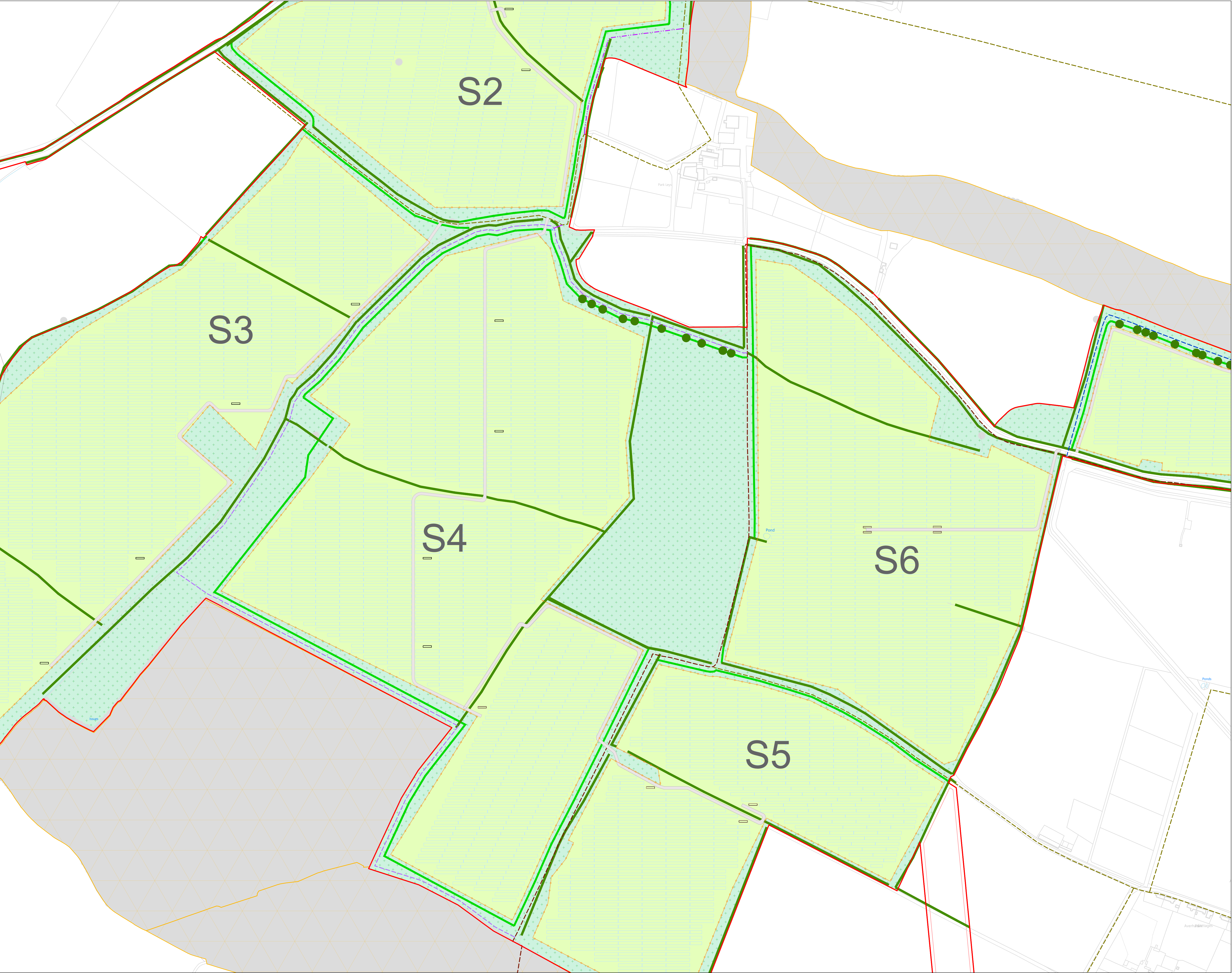
0 10 50 100 200 m

Drawn:	Ref: TC25301 v2
Checked:	Date: 10/12/2025

LEMP  
A5.1.1 Sheet 6 of 39

Great North Road Solar and Biodiversity Park





Solar &  
Biodiversity Park

- Site boundary
- Existing Public Rights of Way - Footpath
- Existing Public Rights of Way - Bridleway
- Proposed solar panels, inverters and gravel access tracks
- Proposed security fence
- Proposed BESS and substation areas (BESS and substation details not shown)
- Proposed tarmac access track within BESS/substation area
- Existing Local Wildlife Site
- Ancient woodland
- Existing woodland and trees [LEMP habitat 1]
- Proposed woodland [LEMP habitat 2]
- Proposed temporary deer fence
- Existing hedgerows [LEMP habitat 3]
- Proposed hedgerows [LEMP habitat 4]
- Proposed hedge and tree belt [LEMP habitat 5]
- Proposed line of trees [LEMP habitat 6]
- Proposed tree belt [LEMP habitat 7]
- Proposed grassland (PV areas) - species diverse [LEMP habitat 8]
- Proposed community orchard [LEMP habitat 9]
- Proposed wood pasture [LEMP habitat 10]
- Proposed ecotone [LEMP habitat 11]
- Proposed diverse grassland [LEMP habitat 12]
- Proposed diverse grassland - Maplebeck [LEMP habitat 13]
- Proposed arable [LEMP habitats 15-21]
- Proposed riparian corridor [LEMP habitat 22]
- Proposed wildlife scrapes [LEMP habitat 25]
- Proposed scattered trees
- Areas to be reinstated
- Proposed Permissive Footpath
- Proposed Permissive Bridleway
- Footpath to be diverted
- Proposed footpath diversion route

Scale 1:2,500 @ A1

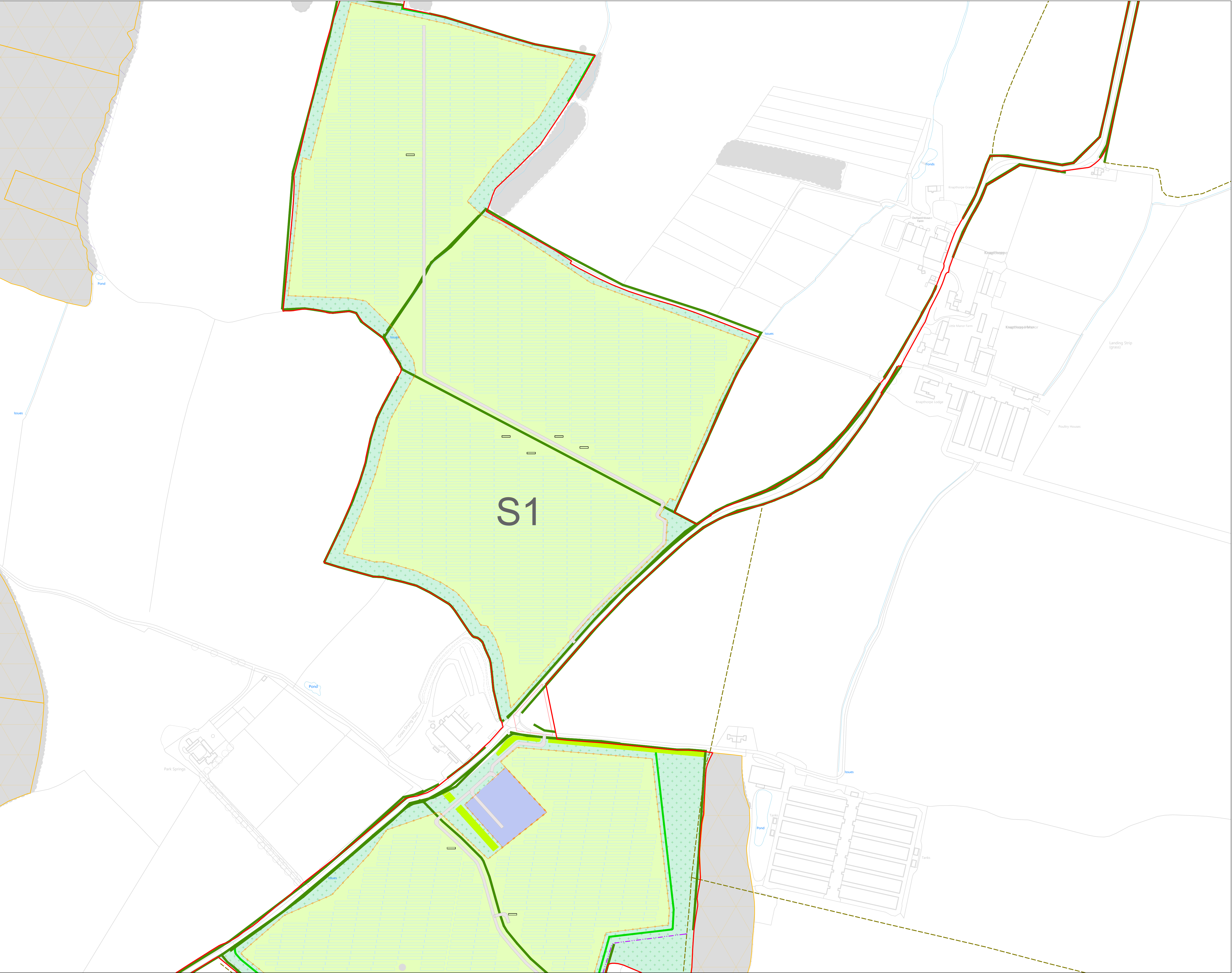
0 10 50 100 200 m

Drawn:	Ref: TC25301 v2
Checked:	Date: 10/12/2025

LEMP  
A5.1.1 Sheet 7 of 39

Great North Road Solar  
and Biodiversity Park





Solar &  
Biodiversity Park

- Site boundary
- Existing Public Rights of Way - Footpath
- Existing Public Rights of Way - Bridleway
- Proposed solar panels, inverters and gravel access tracks
- Proposed security fence
- Proposed BESS and substation areas (BESS and substation details not shown)
- Proposed tarmac access track within BESS/substation area
- Existing Local Wildlife Site
- Ancient woodland
- Existing woodland and trees [LEMP habitat 1]
- Proposed woodland [LEMP habitat 2]
- Proposed temporary deer fence
- Existing hedgerows [LEMP habitat 3]
- Proposed hedgerows [LEMP habitat 4]
- Proposed hedge and tree belt [LEMP habitat 5]
- Proposed line of trees [LEMP habitat 6]
- Proposed tree belt [LEMP habitat 7]
- Proposed grassland (PV areas) - species diverse [LEMP habitat 8]
- Proposed community orchard [LEMP habitat 9]
- Proposed wood pasture [LEMP habitat 10]
- Proposed ecotone [LEMP habitat 11]
- Proposed diverse grassland [LEMP habitat 12]
- Proposed diverse grassland - Maplebeck [LEMP habitat 13]
- Proposed arable [LEMP habitats 15-21]
- Proposed riparian corridor [LEMP habitat 22]
- Proposed wildlife scrapes [LEMP habitat 25]
- Proposed scattered trees
- Areas to be reinstated
- Proposed Permissive Footpath
- Proposed Permissive Bridleway
- Footpath to be diverted
- Proposed footpath diversion route

Scale 1:2,500 @ A1

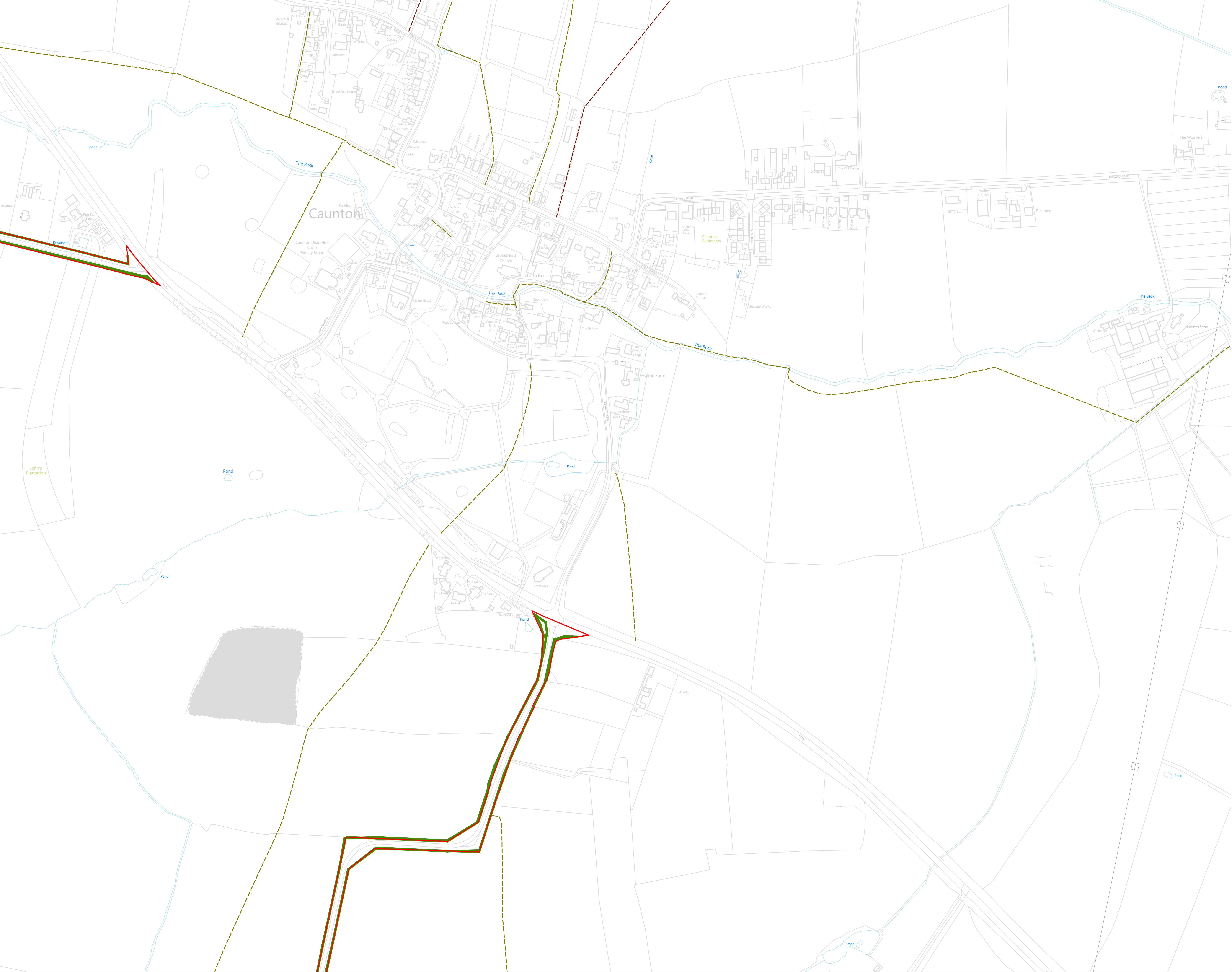
0 10 50 100 200 m


Drawn:	Ref: TC25301 v2
Checked:	Date: 10/12/2025

LEMP  
A5.1.1 Sheet 8 of 39

Great North Road Solar  
and Biodiversity Park


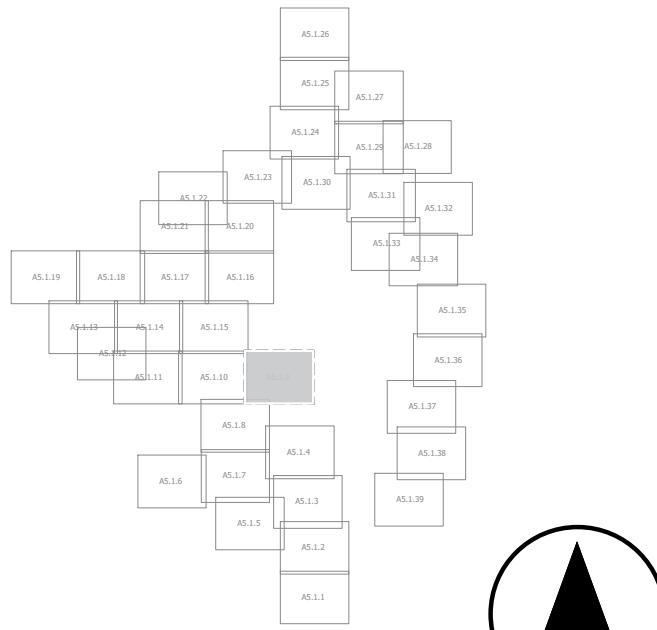




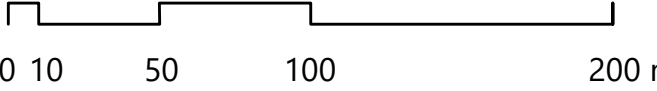


Solar &  
Biodiversity Park

- Site boundary
- Existing Public Rights of Way - Footpath
- Existing Public Rights of Way - Bridleway
- Proposed solar panels, inverters and gravel access tracks
- Proposed security fence
- Proposed BESS and substation areas (BESS and substation details not shown)
- Proposed tarmac access track within BESS/substation area
- Existing Local Wildlife Site
- Ancient woodland
- Existing woodland and trees [LEMP habitat 1]
- Proposed woodland [LEMP habitat 2]
- Proposed temporary deer fence
- Existing hedgerows [LEMP habitat 3]
- Proposed hedgerows [LEMP habitat 4]
- Proposed hedge and tree belt [LEMP habitat 5]
- Proposed line of trees [LEMP habitat 6]
- Proposed tree belt [LEMP habitat 7]
- Proposed grassland (PV areas) - species diverse [LEMP habitat 8]
- Proposed community orchard [LEMP habitat 9]
- Proposed wood pasture [LEMP habitat 10]
- Proposed ecotone [LEMP habitat 11]
- Proposed diverse grassland [LEMP habitat 12]
- Proposed diverse grassland - Maplebeck [LEMP habitat 13]
- Proposed arable [LEMP habitats 15-21]
- Proposed riparian corridor [LEMP habitat 22]
- Proposed wildlife scrapes [LEMP habitat 25]
- Proposed scattered trees
- Areas to be reinstated
- Proposed Permissive Footpath
- Proposed Permissive Bridleway
- Footpath to be diverted
- Proposed footpath diversion route



Scale 1:2,500 @ A1

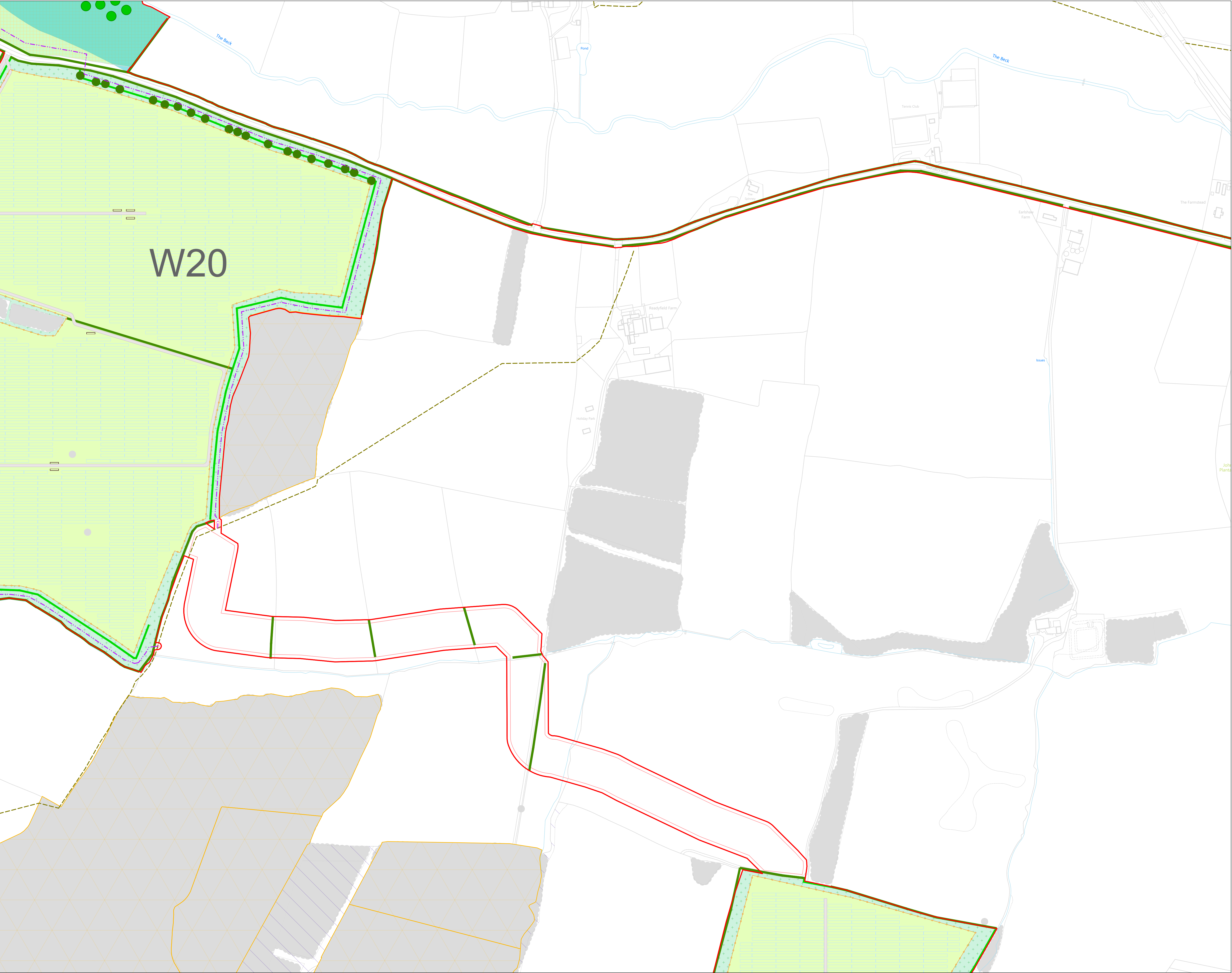


Drawn:	Ref: TC25301 v2
Checked:	Date: 10/12/2025


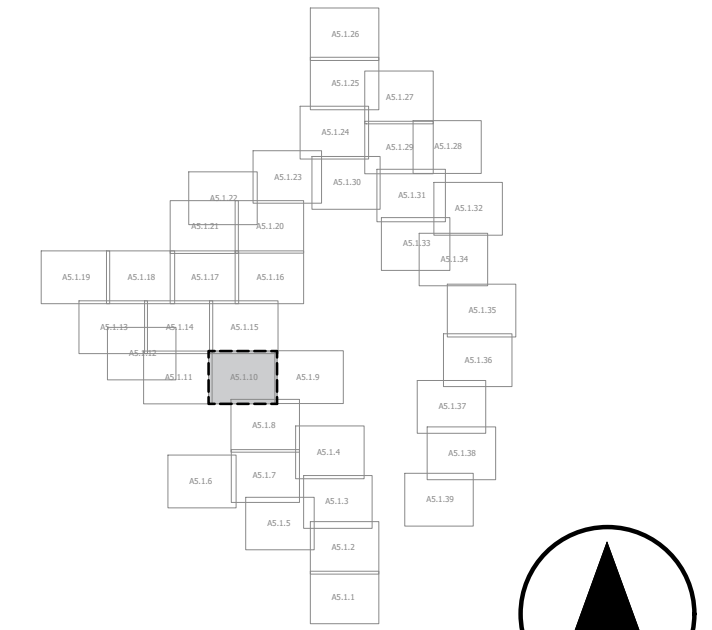
LEMP  
A5.1.1 Sheet 9 of 39

Great North Road Solar  
and Biodiversity Park





- Site boundary
- Existing Public Rights of Way - Footpath
- Existing Public Rights of Way - Bridleway
- Proposed solar panels, inverters and gravel access tracks
- Proposed security fence
- Proposed BESS and substation areas (BESS and substation details not shown)
- Proposed tarmac access track within BESS/substation area
- Existing Local Wildlife Site
- Ancient woodland
- Existing woodland and trees [LEMP habitat 1]
- Proposed woodland [LEMP habitat 2]
- Proposed temporary deer fence
- Existing hedgerows [LEMP habitat 3]
- Proposed hedgerows [LEMP habitat 4]
- Proposed hedge and tree belt [LEMP habitat 5]
- Proposed line of trees [LEMP habitat 6]
- Proposed tree belt [LEMP habitat 7]
- Proposed grassland (PV areas) - species diverse [LEMP habitat 8]
- Proposed community orchard [LEMP habitat 9]
- Proposed wood pasture [LEMP habitat 10]
- Proposed ecotone [LEMP habitat 11]
- Proposed diverse grassland [LEMP habitat 12]
- Proposed diverse grassland - Maplebeck [LEMP habitat 13]
- Proposed arable [LEMP habitats 15-21]
- Proposed riparian corridor [LEMP habitat 22]
- Proposed wildlife scrapes [LEMP habitat 25]
- Proposed scattered trees
- Areas to be reinstated
- Proposed Permissive Footpath
- Proposed Permissive Bridleway
- Footpath to be diverted
- Proposed footpath diversion route



Scale 1:2,500 @ A1

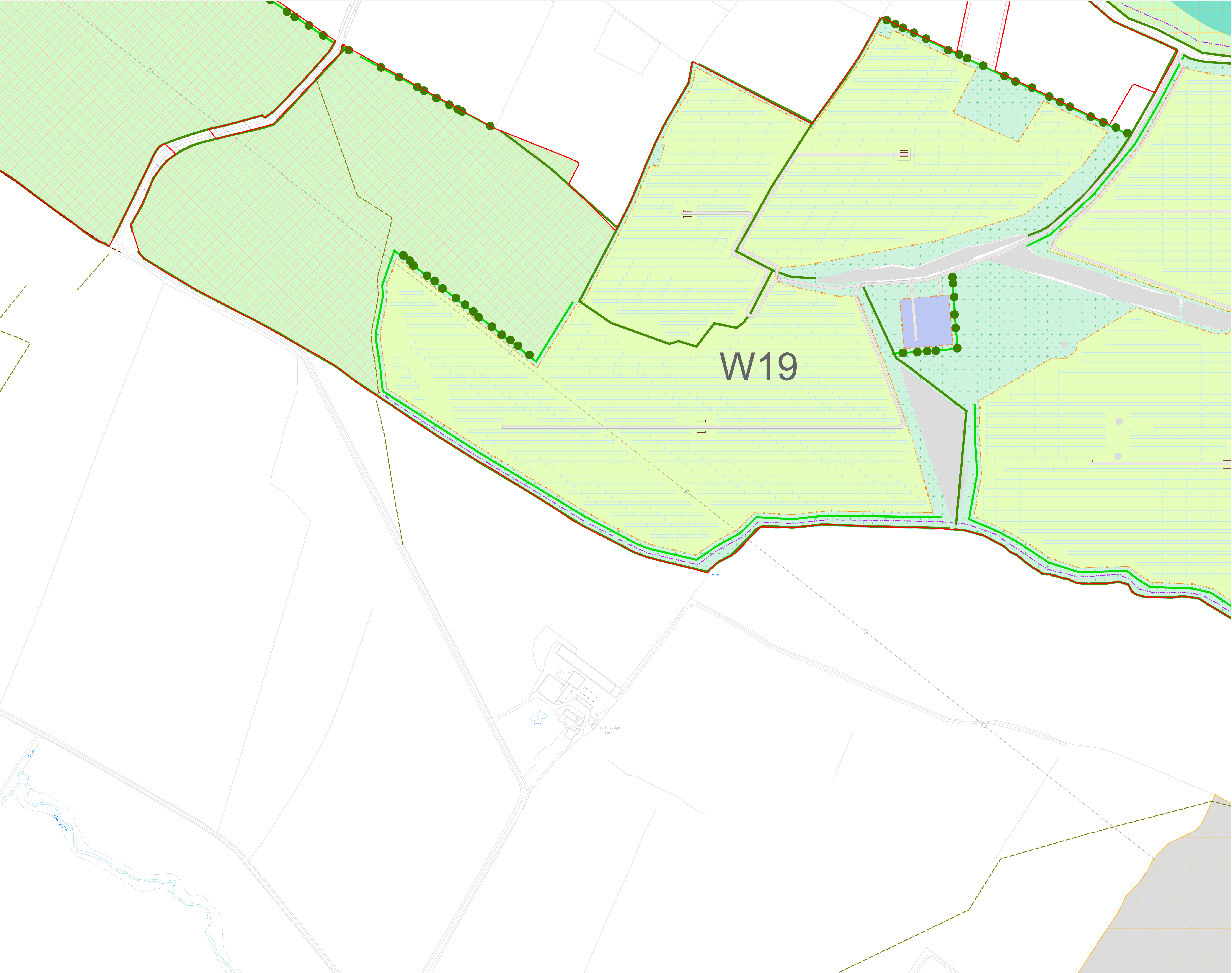
0 10 50 100 200 m


Drawn:	Ref: TC25301 v2
Checked:	Date: 10/12/2025

LEMP  
A5.1.1 Sheet 10 of 39

Great North Road Solar  
and Biodiversity Park

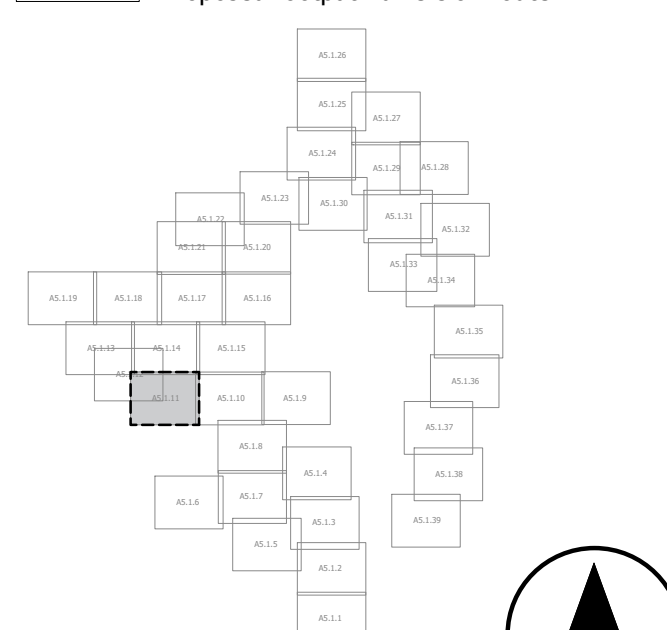






Solar & Biodiversity Park

- Site boundary
- Existing Public Rights of Way - Footpath
- Existing Public Rights of Way - Bridleway
- Proposed solar panels, inverters and gravel access tracks
- Proposed security fence
- Proposed BESS and substation areas (BESS and substation details not shown)
- Proposed tarmac access track within BESS/substation area
- Existing Local Wildlife Site
- Ancient woodland
- Existing woodland and trees [LEMP habitat 1]
- Proposed woodland [LEMP habitat 2]
- Proposed temporary deer fence
- Existing hedgerows [LEMP habitat 3]
- Proposed hedgerows [LEMP habitat 4]
- Proposed hedge and tree belt [LEMP habitat 5]
- Proposed line of trees [LEMP habitat 6]
- Proposed tree belt [LEMP habitat 7]
- Proposed grassland (PV areas) - species diverse [LEMP habitat 8]
- Proposed community orchard [LEMP habitat 9]
- Proposed wood pasture [LEMP habitat 10]
- Proposed ecotone [LEMP habitat 11]
- Proposed diverse grassland [LEMP habitat 12]
- Proposed diverse grassland - Maplebeck [LEMP habitat 13]
- Proposed arable [LEMP habitats 15-21]
- Proposed riparian corridor [LEMP habitat 22]
- Proposed wildlife scrapes [LEMP habitat 25]
- Proposed scattered trees
- Areas to be reinstated
- Proposed Permissive Footpath
- Proposed Permissive Bridleway
- Footpath to be diverted
- Proposed footpath diversion route



Scale 1:2,500 @ A1

0 10 50 100 200 m

North Arrow

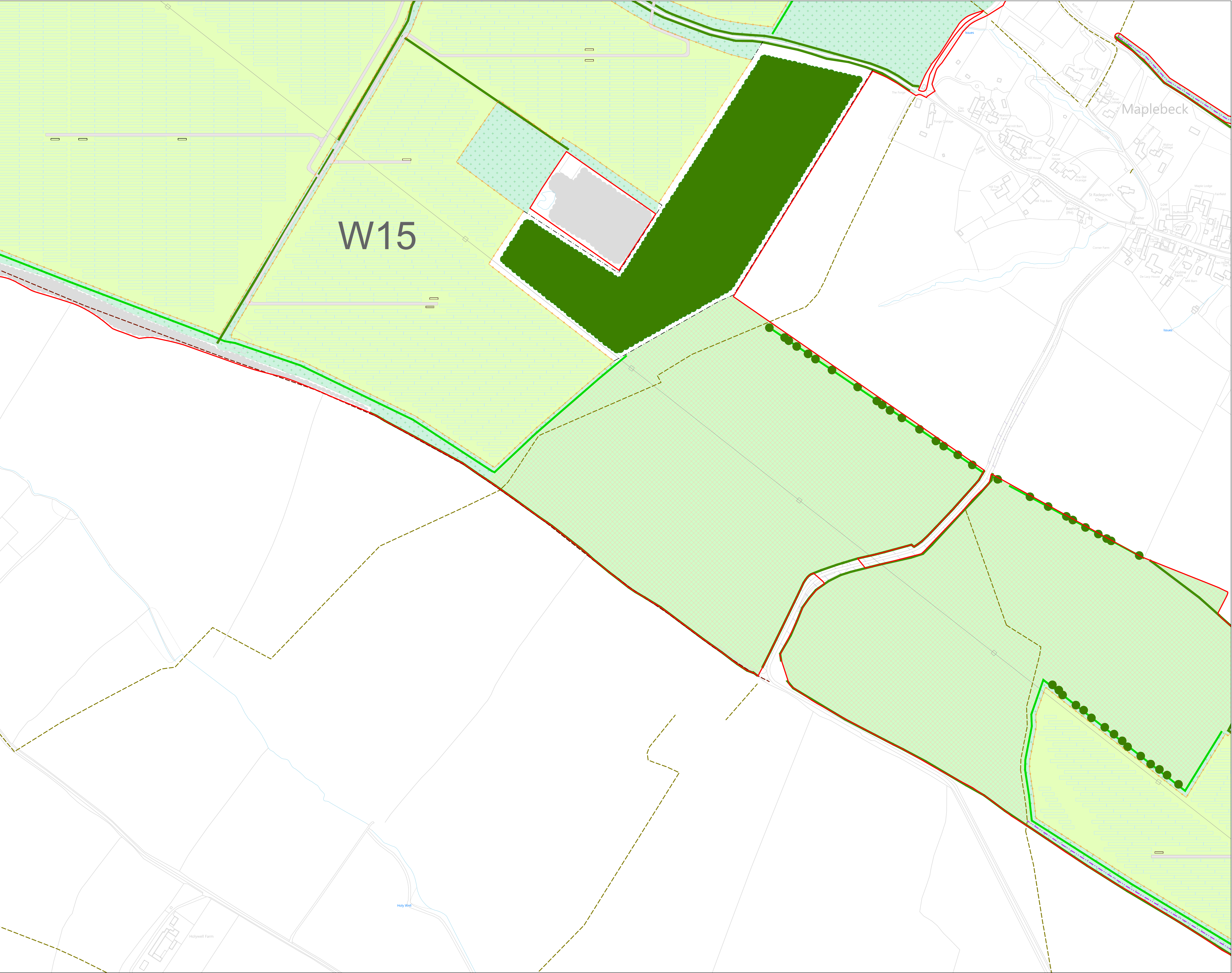
Drawn:	Ref: TC25301 v2
Checked:	Date: 10/12/2025

LEMP

A5.1.1 Sheet 11 of 39

Great North Road Solar and Biodiversity Park





Solar & Biodiversity Park

- Site boundary
- Existing Public Rights of Way - Footpath
- Existing Public Rights of Way - Bridleway
- Proposed solar panels, inverters and gravel access tracks
- Proposed security fence
- Proposed BESS and substation areas (BESS and substation details not shown)
- Proposed tarmac access track within BESS/substation area
- Existing Local Wildlife Site
- Ancient woodland
- Existing woodland and trees [LEMP habitat 1]
- Proposed woodland [LEMP habitat 2]
- Proposed temporary deer fence
- Existing hedgerows [LEMP habitat 3]
- Proposed hedgerows [LEMP habitat 4]
- Proposed hedge and tree belt [LEMP habitat 5]
- Proposed line of trees [LEMP habitat 6]
- Proposed tree belt [LEMP habitat 7]
- Proposed grassland (PV areas) - species diverse [LEMP habitat 8]
- Proposed community orchard [LEMP habitat 9]
- Proposed wood pasture [LEMP habitat 10]
- Proposed ecotone [LEMP habitat 11]
- Proposed diverse grassland [LEMP habitat 12]
- Proposed diverse grassland - Maplebeck [LEMP habitat 13]
- Proposed arable [LEMP habitats 15-21]
- Proposed riparian corridor [LEMP habitat 22]
- Proposed wildlife scrapes [LEMP habitat 25]
- Proposed scattered trees
- Areas to be reinstated
- Proposed Permissive Footpath
- Proposed Permissive Bridleway
- Footpath to be diverted
- Proposed footpath diversion route

Scale 1:2,500 @ A1

0 10 50 100 200 m

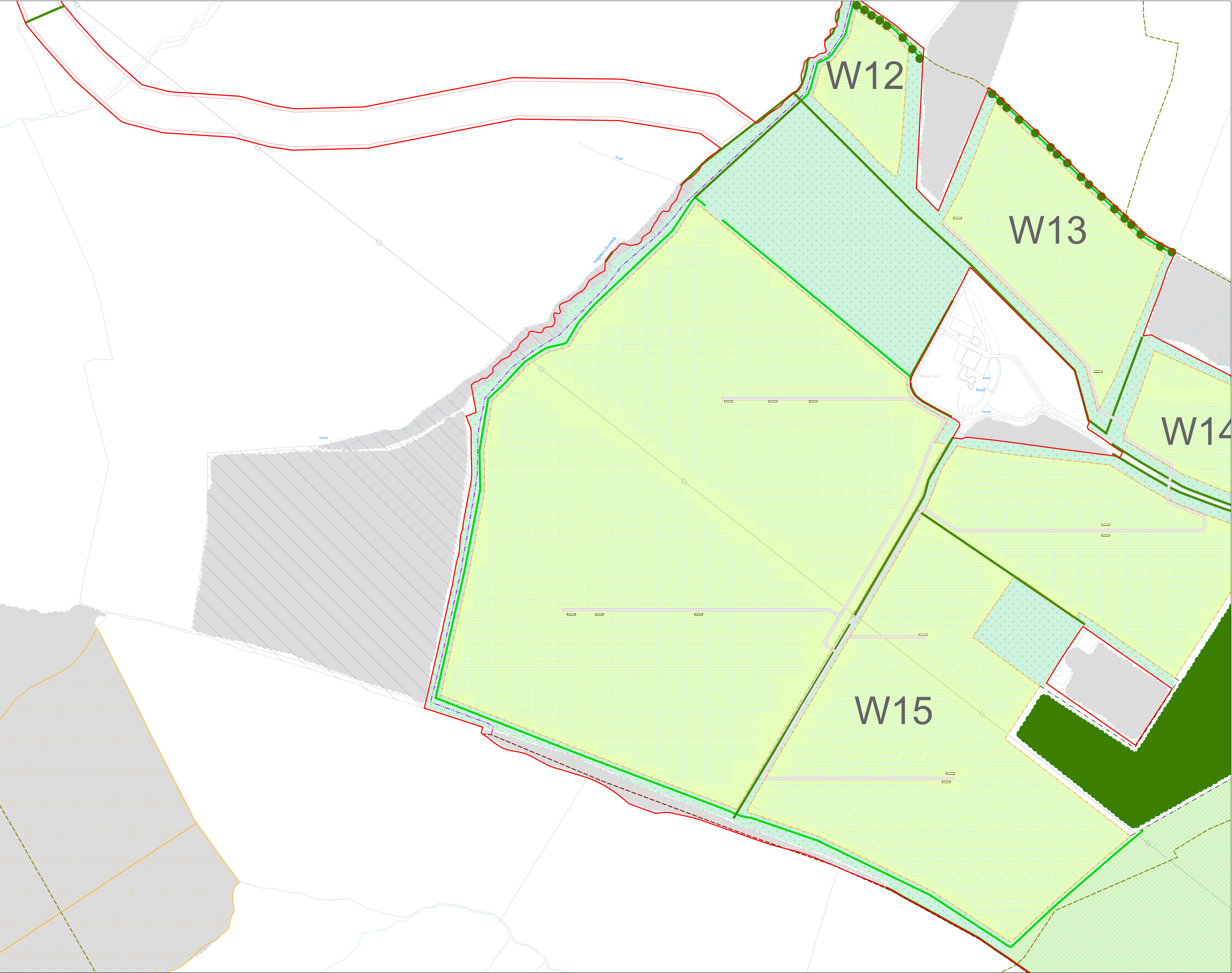
Drawn:	Ref: TC25301 v2
Checked:	Date: 10/12/2025

LEMP

A5.1.1 Sheet 12 of 39

Great North Road Solar and Biodiversity Park





Solar & Biodiversity Park

- Site boundary
- Existing Public Rights of Way - Footpath
- Existing Public Rights of Way - Bridleway
- Proposed solar panels, inverters and gravel access tracks
- Proposed security fence
- Proposed BESS and substation areas (BESS and substation details not shown)
- Proposed tarmac access track within BESS/substation area
- Existing Local Wildlife Site
- Ancient woodland
- Existing woodland and trees [LEMP habitat 1]
- Proposed woodland [LEMP habitat 2]
- Proposed temporary deer fence
- Existing hedgerows [LEMP habitat 3]
- Proposed hedgerows [LEMP habitat 4]
- Proposed hedge and tree belt [LEMP habitat 5]
- Proposed line of trees [LEMP habitat 6]
- Proposed tree belt [LEMP habitat 7]
- Proposed grassland (PV areas) - species diverse [LEMP habitat 8]
- Proposed community orchard [LEMP habitat 9]
- Proposed wood pasture [LEMP habitat 10]
- Proposed ecotone [LEMP habitat 11]
- Proposed diverse grassland [LEMP habitat 12]
- Proposed diverse grassland - Maplebeck [LEMP habitat 13]
- Proposed arable [LEMP habitats 15-21]
- Proposed riparian corridor [LEMP habitat 22]
- Proposed wildlife scrapes [LEMP habitat 25]
- Proposed scattered trees
- Areas to be reinstated
- Proposed Permissive Footpath
- Proposed Permissive Bridleway
- Footpath to be diverted
- Proposed footpath diversion route

Scale 1:2,500 @ A1

0 10 50 100 200 m


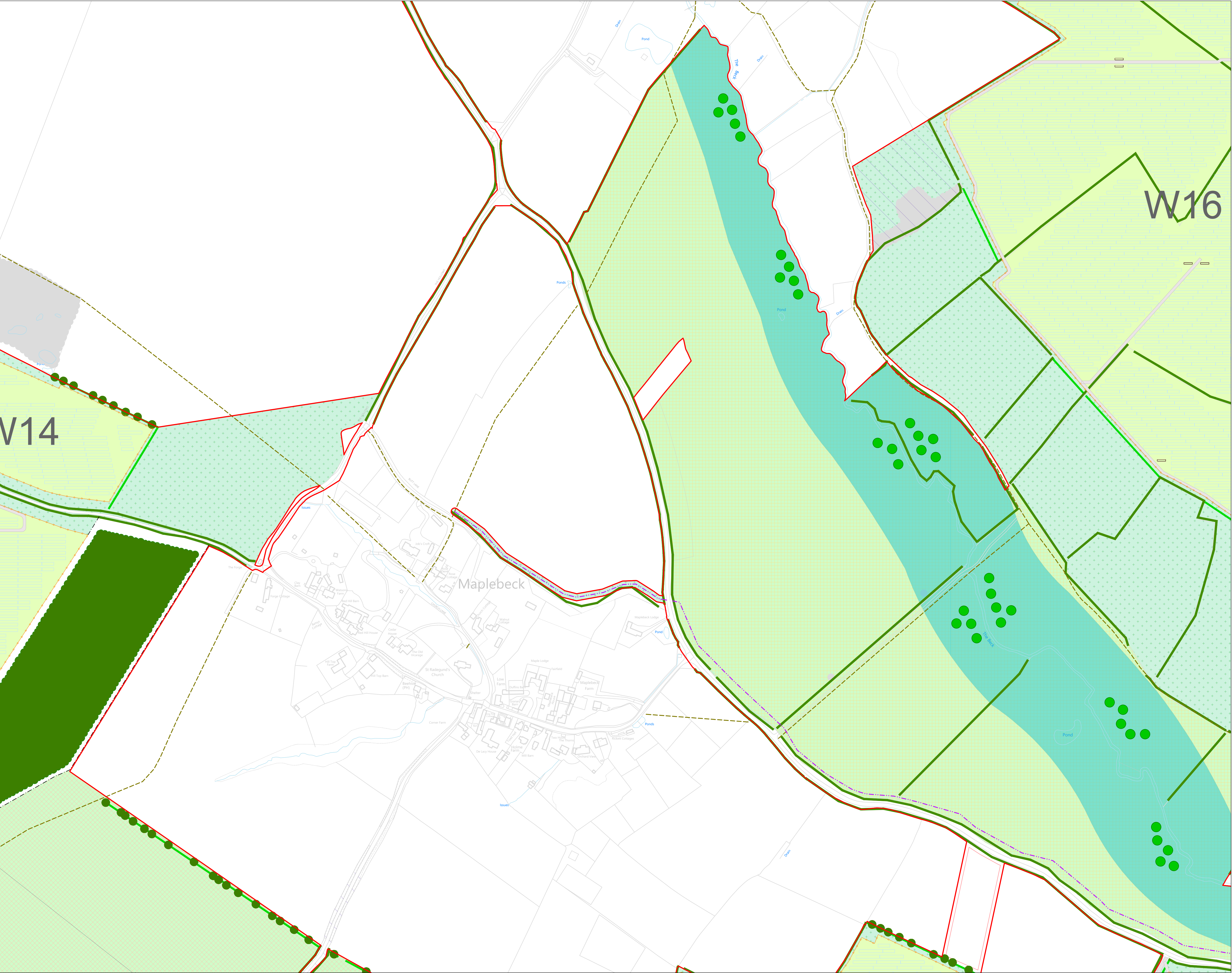
Drawn: Ref: TC25301 v2

Checked: Date: 10/12/2025

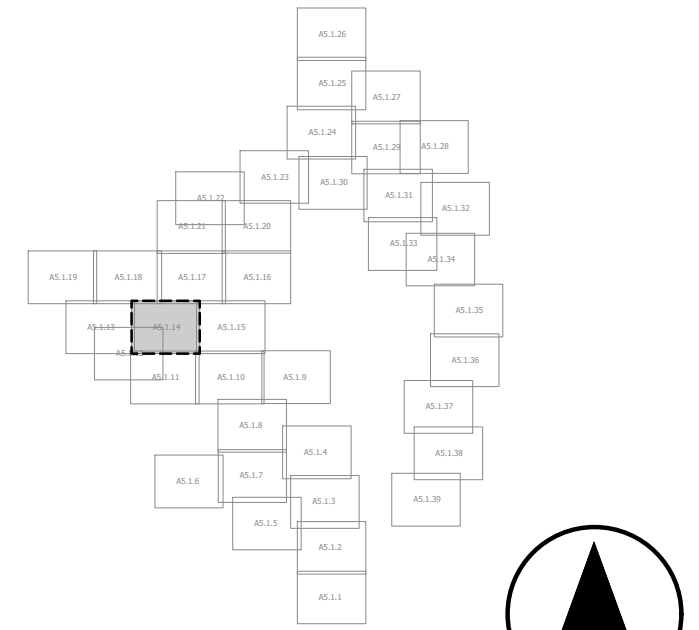
LEMP  
A5.1.1 Sheet 13 of 39

Great North Road Solar and Biodiversity Park





- Site boundary
- Existing Public Rights of Way - Footpath
- Existing Public Rights of Way - Bridleway
- Proposed solar panels, inverters and gravel access tracks
- Proposed security fence
- Proposed BESS and substation areas (BESS and substation details not shown)
- Proposed tarmac access track within BESS/substation area
- Existing Local Wildlife Site
- Ancient woodland
- Existing woodland and trees [LEMP habitat 1]
- Proposed woodland [LEMP habitat 2]
- Proposed temporary deer fence
- Existing hedgerows [LEMP habitat 3]
- Proposed hedgerows [LEMP habitat 4]
- Proposed hedge and tree belt [LEMP habitat 5]
- Proposed line of trees [LEMP habitat 6]
- Proposed tree belt [LEMP habitat 7]
- Proposed grassland (PV areas) - species diverse [LEMP habitat 8]
- Proposed community orchard [LEMP habitat 9]
- Proposed wood pasture [LEMP habitat 10]
- Proposed ecotone [LEMP habitat 11]
- Proposed diverse grassland [LEMP habitat 12]
- Proposed diverse grassland - Maplebeck [LEMP habitat 13]
- Proposed arable [LEMP habitats 15-21]
- Proposed riparian corridor [LEMP habitat 22]
- Proposed wildlife scrapes [LEMP habitat 25]
- Proposed scattered trees
- Areas to be reinstated
- Proposed Permissive Footpath
- Proposed Permissive Bridleway
- Footpath to be diverted
- Proposed footpath diversion route



Scale 1:2,500 @ A1

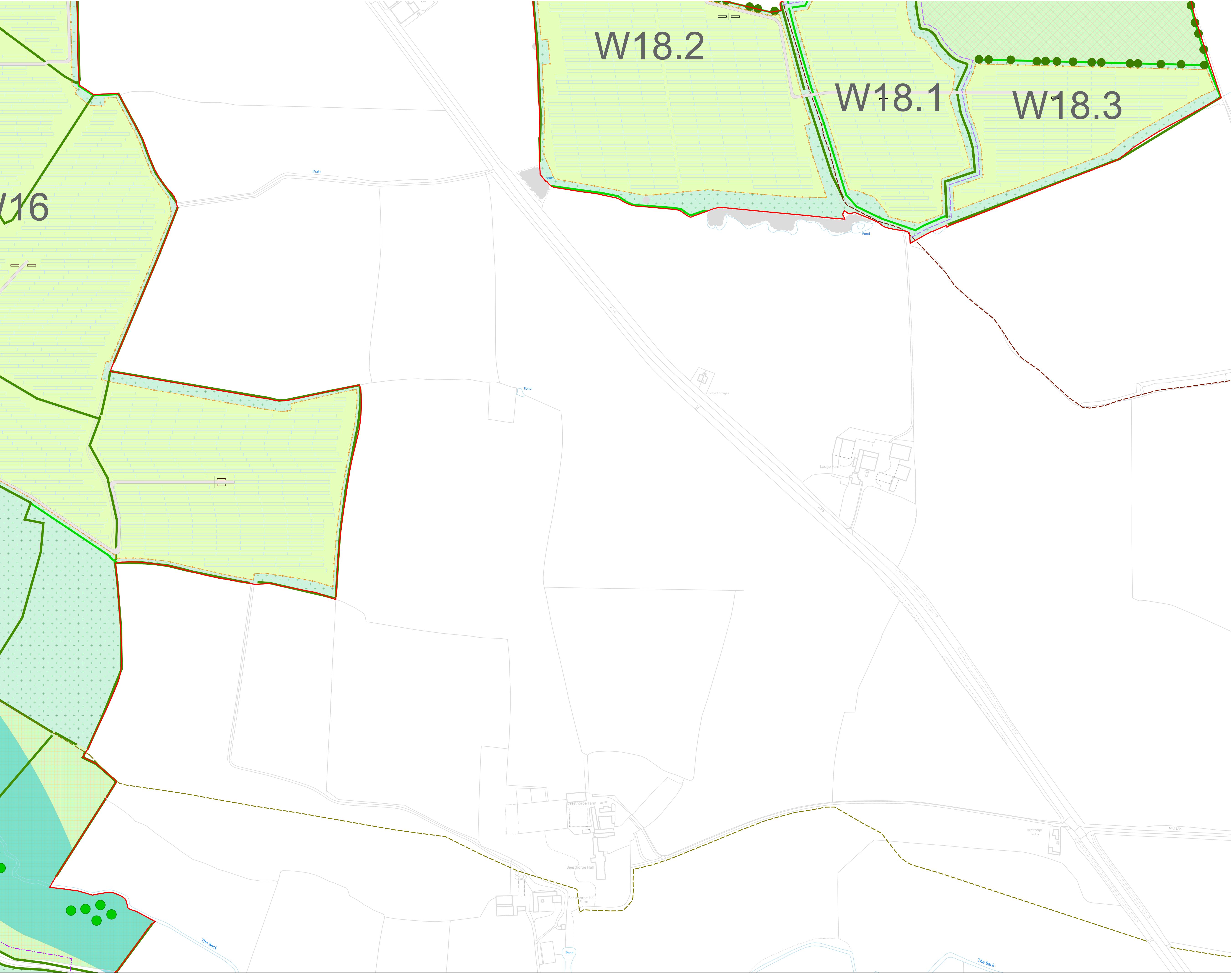
0 10 50 100 200 m


Drawn:	Ref: TC25301 v2
Checked:	Date: 10/12/2025

LEMP  
A5.1.1 Sheet 14 of 39

Great North Road Solar and Biodiversity Park


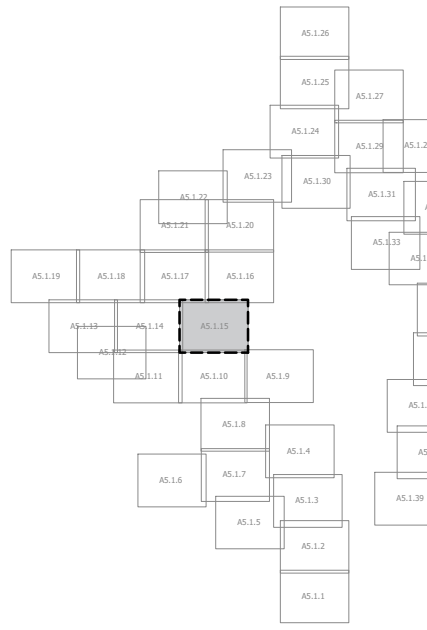






Solar &  
Biodiversity Park

- Site boundary
- Existing Public Rights of Way - Footpath
- Existing Public Rights of Way - Bridleway
- Proposed solar panels, inverters and gravel access tracks
- Proposed security fence
- Proposed BESS and substation areas (BESS and substation details not shown)
- Proposed tarmac access track within BESS/substation area
- Existing Local Wildlife Site
- Ancient woodland
- Existing woodland and trees [LEMP habitat 1]
- Proposed woodland [LEMP habitat 2]
- Proposed temporary deer fence
- Existing hedgerows [LEMP habitat 3]
- Proposed hedgerows [LEMP habitat 4]
- Proposed hedge and tree belt [LEMP habitat 5]
- Proposed line of trees [LEMP habitat 6]
- Proposed tree belt [LEMP habitat 7]
- Proposed grassland (PV areas) - species diverse [LEMP habitat 8]
- Proposed community orchard [LEMP habitat 9]
- Proposed wood pasture [LEMP habitat 10]
- Proposed ecotone [LEMP habitat 11]
- Proposed diverse grassland [LEMP habitat 12]
- Proposed diverse grassland - Maplebeck [LEMP habitat 13]
- Proposed arable [LEMP habitats 15-21]
- Proposed riparian corridor [LEMP habitat 22]
- Proposed wildlife scrapes [LEMP habitat 25]
- Proposed scattered trees
- Areas to be reinstated
- Proposed Permissive Footpath
- Proposed Permissive Bridleway
- Footpath to be diverted
- Proposed footpath diversion route



Scale 1:2,500 @ A1

0 10 50 100 200 m

Drawn:	Ref: TC25301 v2
Checked:	Date: 10/12/2025

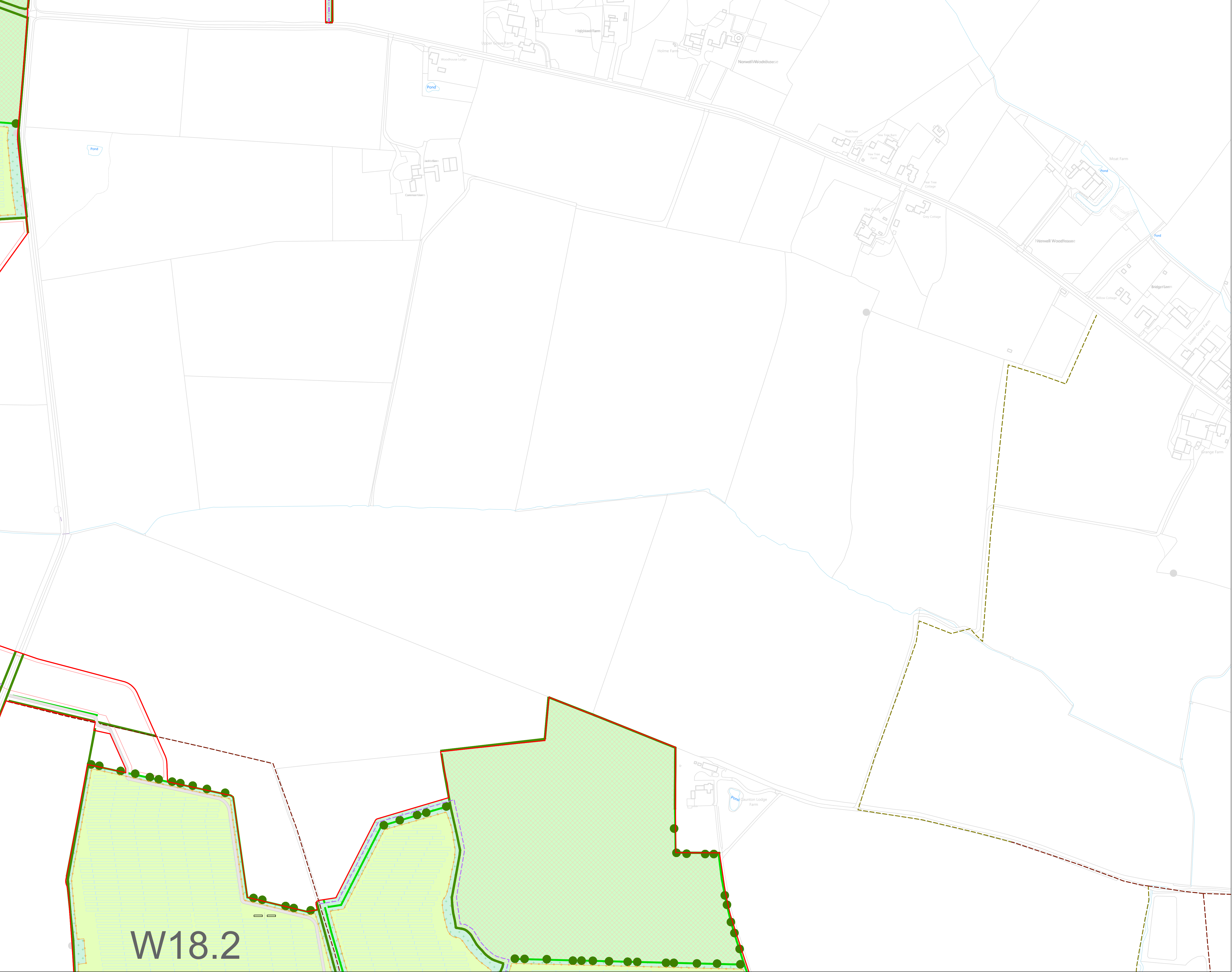
LEMP

A5.1.1 Sheet 15 of 39

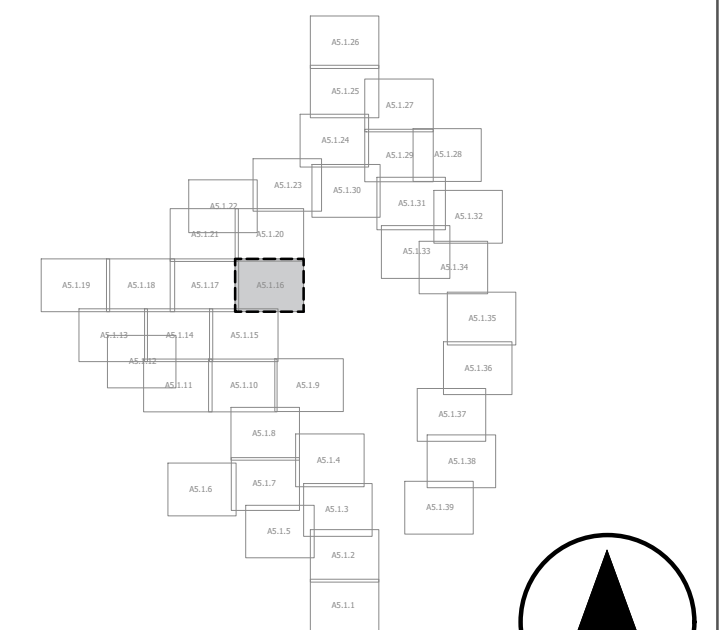
Great North Road Solar and Biodiversity Park

Reproduced from Ordnance Survey digital map data © Crown Copyright2023. All rights reserved. Licence number 100066882.





- Site boundary
- Existing Public Rights of Way - Footpath
- Existing Public Rights of Way - Bridleway
- Proposed solar panels, inverters and gravel access tracks
- Proposed security fence
- Proposed BESS and substation areas (BESS and substation details not shown)
- Proposed tarmac access track within BESS/substation area
- Existing Local Wildlife Site
- Ancient woodland
- Existing woodland and trees [LEMP habitat 1]
- Proposed woodland [LEMP habitat 2]
- Proposed temporary deer fence
- Existing hedgerows [LEMP habitat 3]
- Proposed hedgerows [LEMP habitat 4]
- Proposed hedge and tree belt [LEMP habitat 5]
- Proposed line of trees [LEMP habitat 6]
- Proposed tree belt [LEMP habitat 7]
- Proposed grassland (PV areas) - species diverse [LEMP habitat 8]
- Proposed community orchard [LEMP habitat 9]
- Proposed wood pasture [LEMP habitat 10]
- Proposed ecotone [LEMP habitat 11]
- Proposed diverse grassland [LEMP habitat 12]
- Proposed diverse grassland - Maplebeck [LEMP habitat 13]
- Proposed arable [LEMP habitats 15-21]
- Proposed riparian corridor [LEMP habitat 22]
- Proposed wildlife scrapes [LEMP habitat 25]
- Proposed scattered trees
- Areas to be reinstated
- Proposed Permissive Footpath
- Proposed Permissive Bridleway
- Footpath to be diverted
- Proposed footpath diversion route



Scale 1:2,500 @ A1

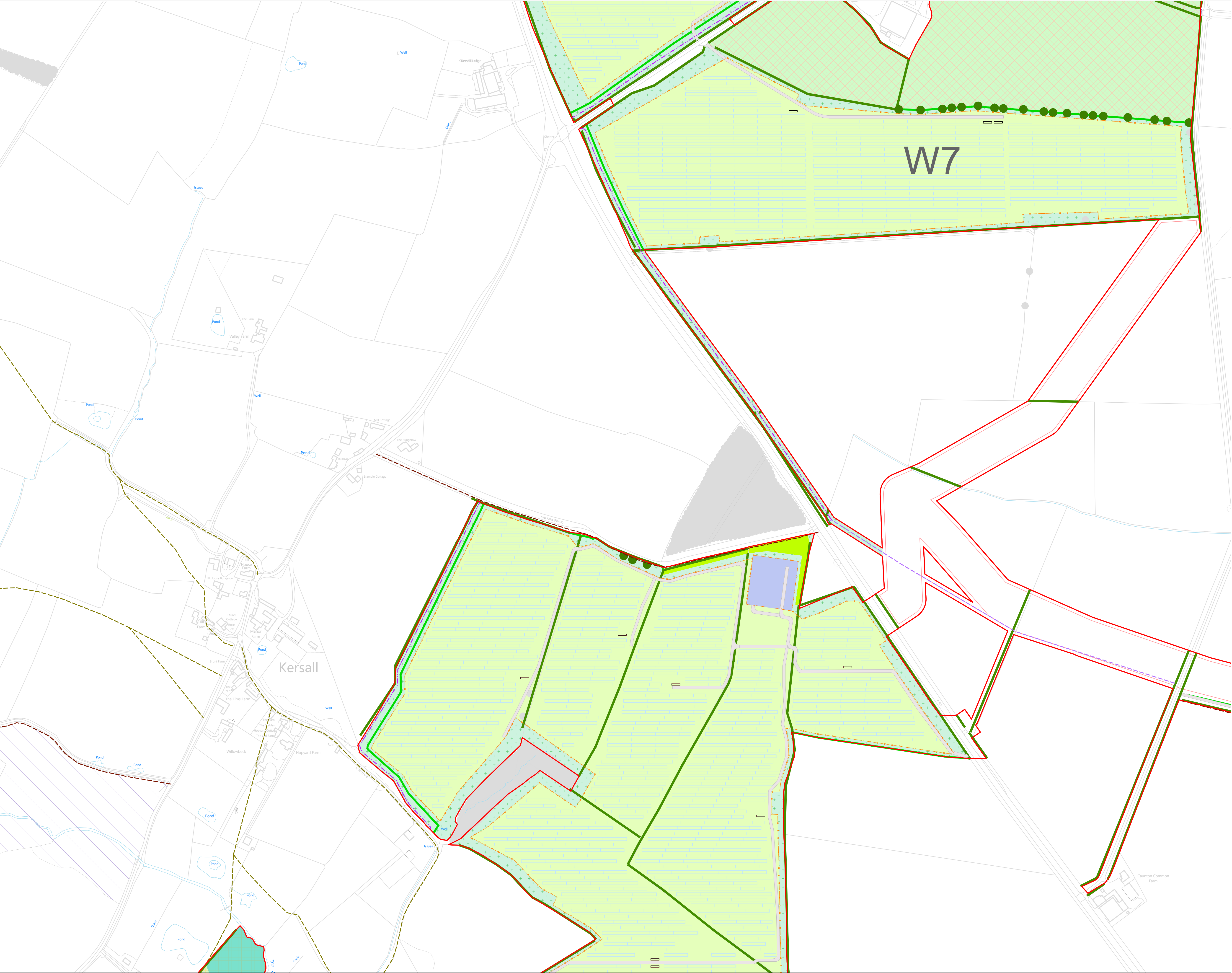
0 10 50 100 200 m

Drawn:	Ref: TC25301 v2
Checked:	Date: 10/12/2025

LEMP  
A5.1.1 Sheet 16 of 39

Great North Road Solar and Biodiversity Park





Solar &  
Biodiversity Park

- Site boundary
- Existing Public Rights of Way - Footpath
- Existing Public Rights of Way - Bridleway
- Proposed solar panels, inverters and gravel access tracks
- Proposed security fence
- Proposed BESS and substation areas (BESS and substation details not shown)
- Proposed tarmac access track within BESS/substation area
- Existing Local Wildlife Site
- Ancient woodland
- Existing woodland and trees [LEMP habitat 1]
- Proposed woodland [LEMP habitat 2]
- Proposed temporary deer fence
- Existing hedgerows [LEMP habitat 3]
- Proposed hedgerows [LEMP habitat 4]
- Proposed hedge and tree belt [LEMP habitat 5]
- Proposed line of trees [LEMP habitat 6]
- Proposed tree belt [LEMP habitat 7]
- Proposed grassland (PV areas) - species diverse [LEMP habitat 8]
- Proposed community orchard [LEMP habitat 9]
- Proposed wood pasture [LEMP habitat 10]
- Proposed ecotone [LEMP habitat 11]
- Proposed diverse grassland [LEMP habitat 12]
- Proposed diverse grassland - Maplebeck [LEMP habitat 13]
- Proposed arable [LEMP habitats 15-21]
- Proposed riparian corridor [LEMP habitat 22]
- Proposed wildlife scrapes [LEMP habitat 25]
- Proposed scattered trees
- Areas to be reinstated
- Proposed Permissive Footpath
- Proposed Permissive Bridleway
- Footpath to be diverted
- Proposed footpath diversion route

Scale 1:2,500 @ A1


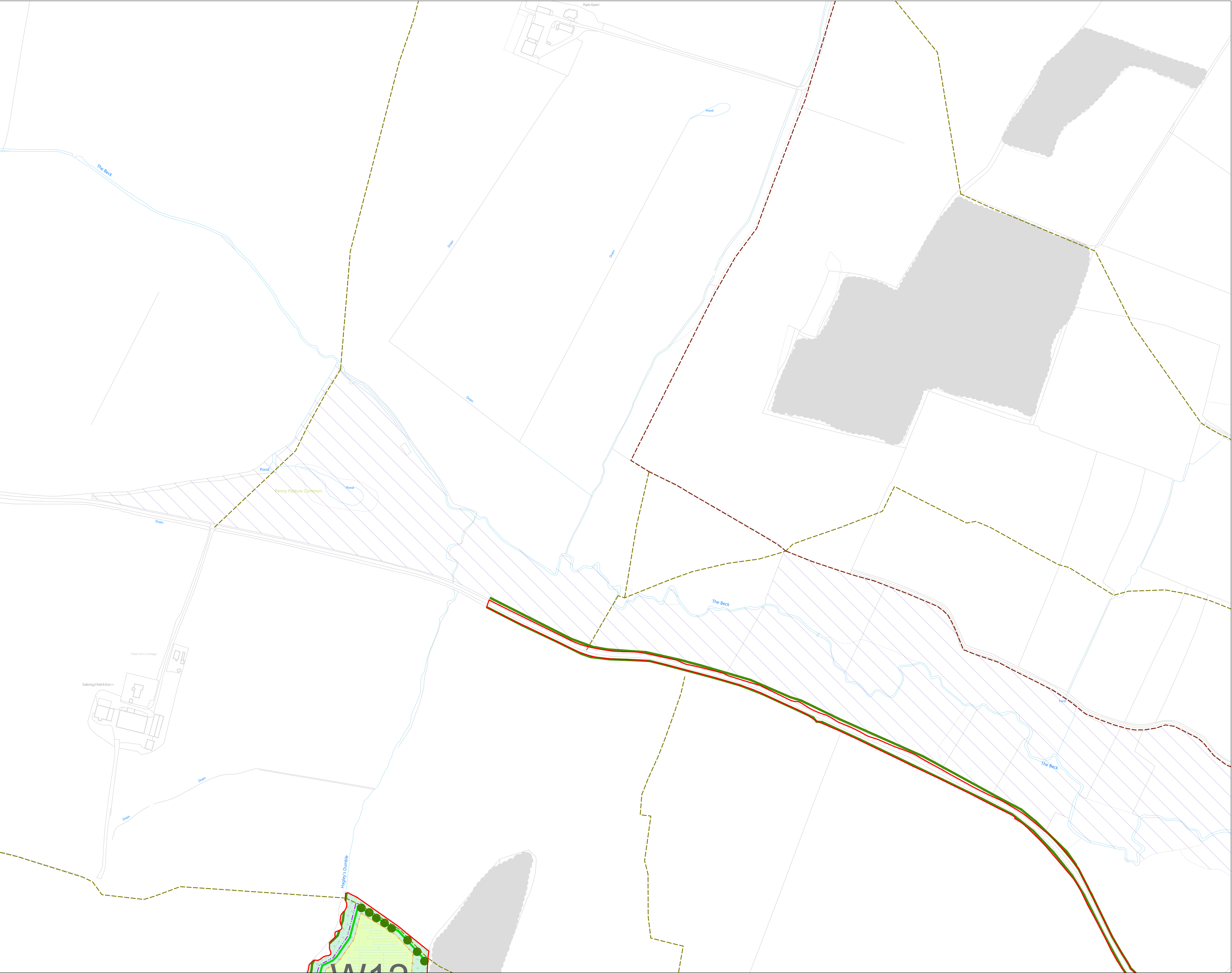
0 10 50 100 200 m

Drawn:	Ref: TC25301 v2
Checked:	Date: 10/12/2025

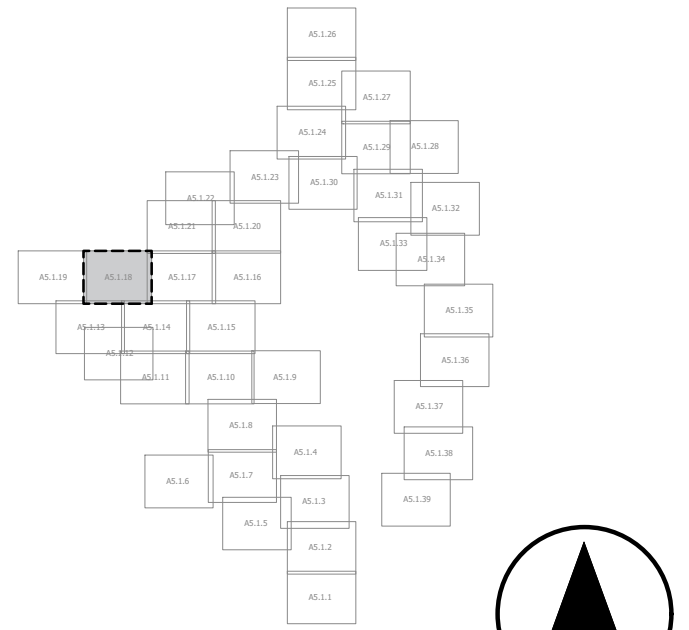
LEMP  
A5.1.1 Sheet 17 of 39

Great North Road Solar  
and Biodiversity Park





- Site boundary
- Existing Public Rights of Way - Footpath
- Existing Public Rights of Way - Bridleway
- Proposed solar panels, inverters and gravel access tracks
- Proposed security fence
- Proposed BESS and substation areas (BESS and substation details not shown)
- Proposed tarmac access track within BESS/substation area
- Existing Local Wildlife Site
- Ancient woodland
- Existing woodland and trees [LEMP habitat 1]
- Proposed woodland [LEMP habitat 2]
- Proposed temporary deer fence
- Existing hedgerows [LEMP habitat 3]
- Proposed hedgerows [LEMP habitat 4]
- Proposed hedge and tree belt [LEMP habitat 5]
- Proposed line of trees [LEMP habitat 6]
- Proposed tree belt [LEMP habitat 7]
- Proposed grassland (PV areas) - species diverse [LEMP habitat 8]
- Proposed community orchard [LEMP habitat 9]
- Proposed wood pasture [LEMP habitat 10]
- Proposed ecotone [LEMP habitat 11]
- Proposed diverse grassland [LEMP habitat 12]
- Proposed diverse grassland - Maplebeck [LEMP habitat 13]
- Proposed arable [LEMP habitats 15-21]
- Proposed riparian corridor [LEMP habitat 22]
- Proposed wildlife scrapes [LEMP habitat 25]
- Proposed scattered trees
- Areas to be reinstated
- Proposed Permissive Footpath
- Proposed Permissive Bridleway
- Footpath to be diverted
- Proposed footpath diversion route



Scale 1:2,500 @ A1

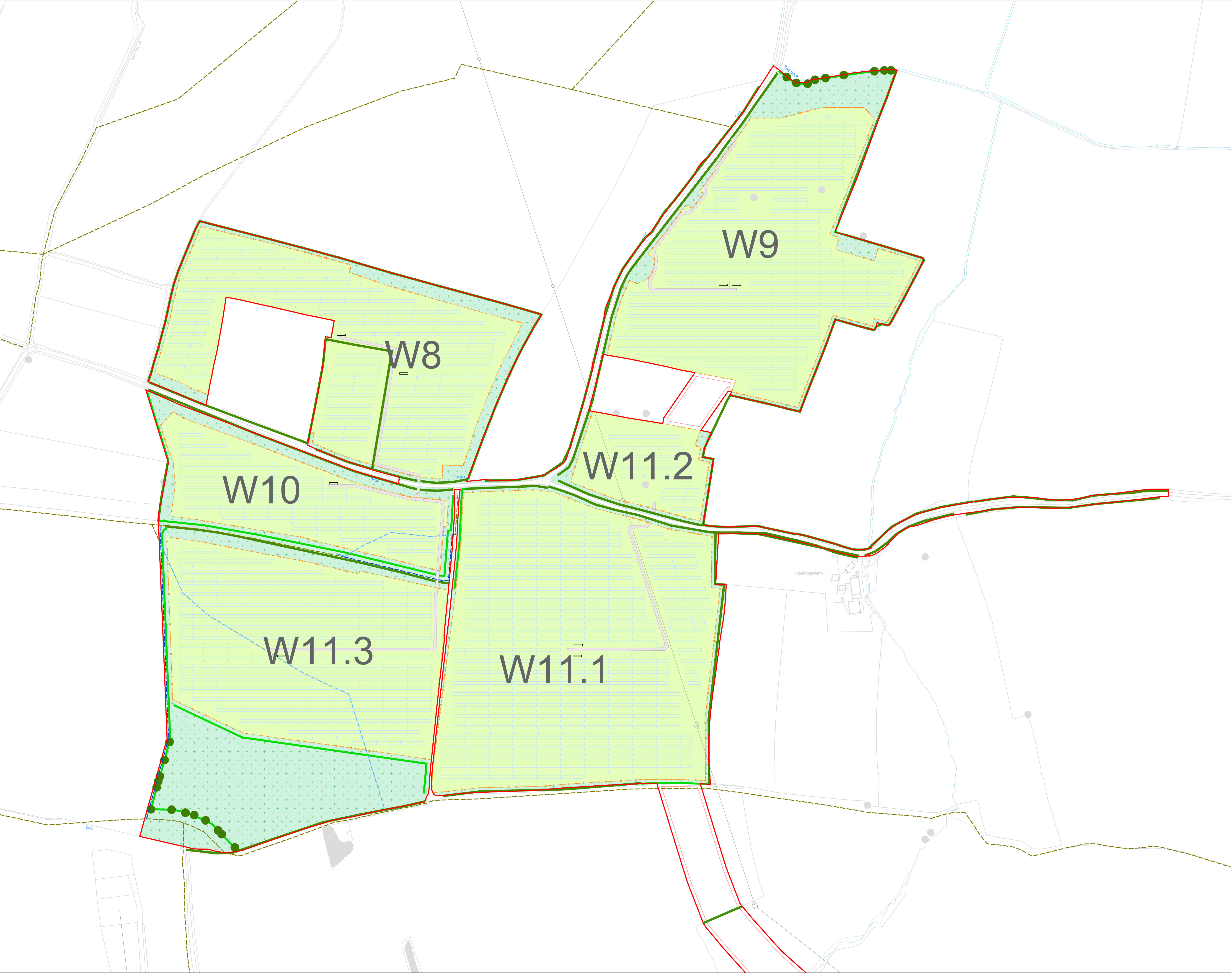
0 10 50 100 200 m


Drawn:	Ref: TC25301 v2
Checked:	Date: 10/12/2025

LEMP  
A5.1.1 Sheet 18 of 39

Great North Road Solar and Biodiversity Park


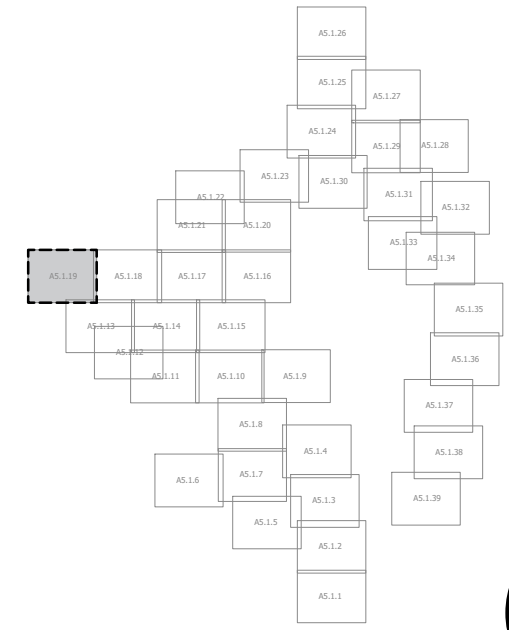




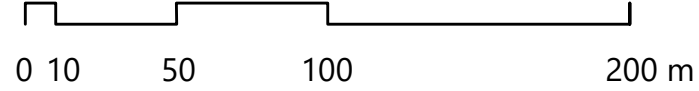


Solar & Biodiversity Park

- Site boundary
- Existing Public Rights of Way - Footpath
- Existing Public Rights of Way - Bridleway
- Proposed solar panels, inverters and gravel access tracks
- Proposed security fence
- Proposed BESS and substation areas (BESS and substation details not shown)
- Proposed tarmac access track within BESS/substation area
- Existing Local Wildlife Site
- Ancient woodland
- Existing woodland and trees [LEMP habitat 1]
- Proposed woodland [LEMP habitat 2]
- Proposed temporary deer fence
- Existing hedgerows [LEMP habitat 3]
- Proposed hedgerows [LEMP habitat 4]
- Proposed hedge and tree belt [LEMP habitat 5]
- Proposed line of trees [LEMP habitat 6]
- Proposed tree belt [LEMP habitat 7]
- Proposed grassland (PV areas) - species diverse [LEMP habitat 8]
- Proposed community orchard [LEMP habitat 9]
- Proposed wood pasture [LEMP habitat 10]
- Proposed ecotone [LEMP habitat 11]
- Proposed diverse grassland [LEMP habitat 12]
- Proposed diverse grassland - Maplebeck [LEMP habitat 13]
- Proposed arable [LEMP habitats 15-21]
- Proposed riparian corridor [LEMP habitat 22]
- Proposed wildlife scrapes [LEMP habitat 25]
- Proposed scattered trees
- Areas to be reinstated
- Proposed Permissive Footpath
- Proposed Permissive Bridleway
- Footpath to be diverted
- Proposed footpath diversion route



Scale 1:2,500 @ A1

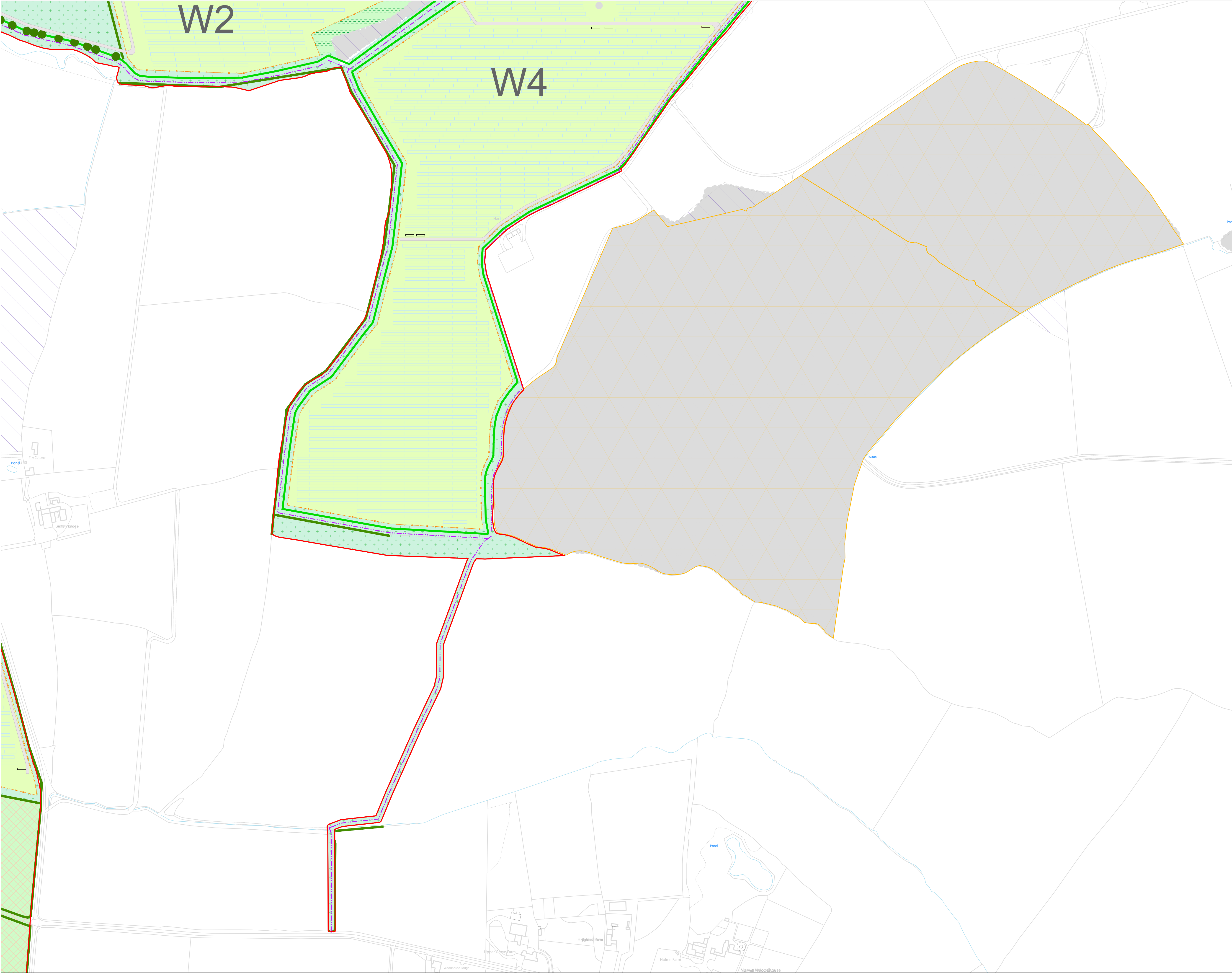


Drawn:	Ref: TC25301 v2
Checked:	Date: 10/12/2025

LEMP  
A5.1.1 Sheet 19 of 39

Great North Road Solar and Biodiversity Park





Solar & Biodiversity Park

- Site boundary
- Existing Public Rights of Way - Footpath
- Existing Public Rights of Way - Bridleway
- Proposed solar panels, inverters and gravel access tracks
- Proposed security fence
- Proposed BESS and substation areas (BESS and substation details not shown)
- Proposed tarmac access track within BESS/substation area
- Existing Local Wildlife Site
- Ancient woodland
- Existing woodland and trees [LEMP habitat 1]
- Proposed woodland [LEMP habitat 2]
- Proposed temporary deer fence
- Existing hedgerows [LEMP habitat 3]
- Proposed hedgerows [LEMP habitat 4]
- Proposed hedge and tree belt [LEMP habitat 5]
- Proposed line of trees [LEMP habitat 6]
- Proposed tree belt [LEMP habitat 7]
- Proposed grassland (PV areas) - species diverse [LEMP habitat 8]
- Proposed community orchard [LEMP habitat 9]
- Proposed wood pasture [LEMP habitat 10]
- Proposed ecotone [LEMP habitat 11]
- Proposed diverse grassland [LEMP habitat 12]
- Proposed diverse grassland - Maplebeck [LEMP habitat 13]
- Proposed arable [LEMP habitats 15-21]
- Proposed riparian corridor [LEMP habitat 22]
- Proposed wildlife scrapes [LEMP habitat 25]
- Proposed scattered trees
- Areas to be reinstated
- Proposed Permissive Footpath
- Proposed Permissive Bridleway
- Footpath to be diverted
- Proposed footpath diversion route

Scale 1:2,500 @ A1

0 10 50 100 200 m

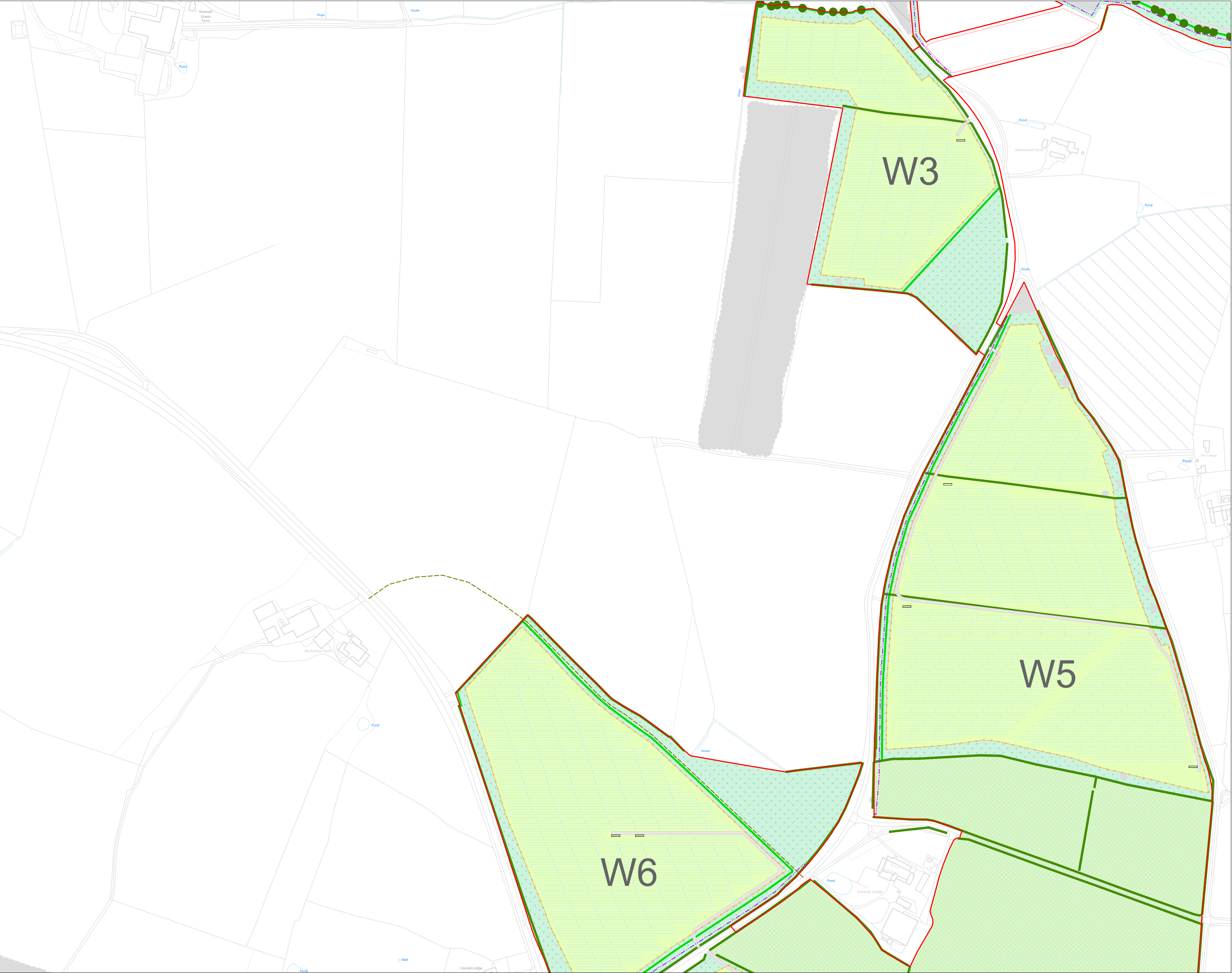
Drawn: Ref: TC25301 v2

Checked: Date: 10/12/2025

LEMP  
A5.1.1 Sheet 20 of 39

Great North Road Solar and Biodiversity Park





Solar &  
Biodiversity Park

- Site boundary
- Existing Public Rights of Way - Footpath
- Existing Public Rights of Way - Bridleway
- Proposed solar panels, inverters and gravel access tracks
- Proposed security fence
- Proposed BESS and substation areas (BESS and substation details not shown)
- Proposed tarmac access track within BESS/substation area
- Existing Local Wildlife Site
- Ancient woodland
- Existing woodland and trees [LEMP habitat 1]
- Proposed woodland [LEMP habitat 2]
- Proposed temporary deer fence
- Existing hedgerows [LEMP habitat 3]
- Proposed hedgerows [LEMP habitat 4]
- Proposed hedge and tree belt [LEMP habitat 5]
- Proposed line of trees [LEMP habitat 6]
- Proposed tree belt [LEMP habitat 7]
- Proposed grassland (PV areas) - species diverse [LEMP habitat 8]
- Proposed community orchard [LEMP habitat 9]
- Proposed wood pasture [LEMP habitat 10]
- Proposed ecotone [LEMP habitat 11]
- Proposed diverse grassland [LEMP habitat 12]
- Proposed diverse grassland - Maplebeck [LEMP habitat 13]
- Proposed arable [LEMP habitats 15-21]
- Proposed riparian corridor [LEMP habitat 22]
- Proposed wildlife scrapes [LEMP habitat 25]
- Proposed scattered trees
- Areas to be reinstated
- Proposed Permissive Footpath
- Proposed Permissive Bridleway
- Footpath to be diverted
- Proposed footpath diversion route

Scale 1:2,500 @ A1

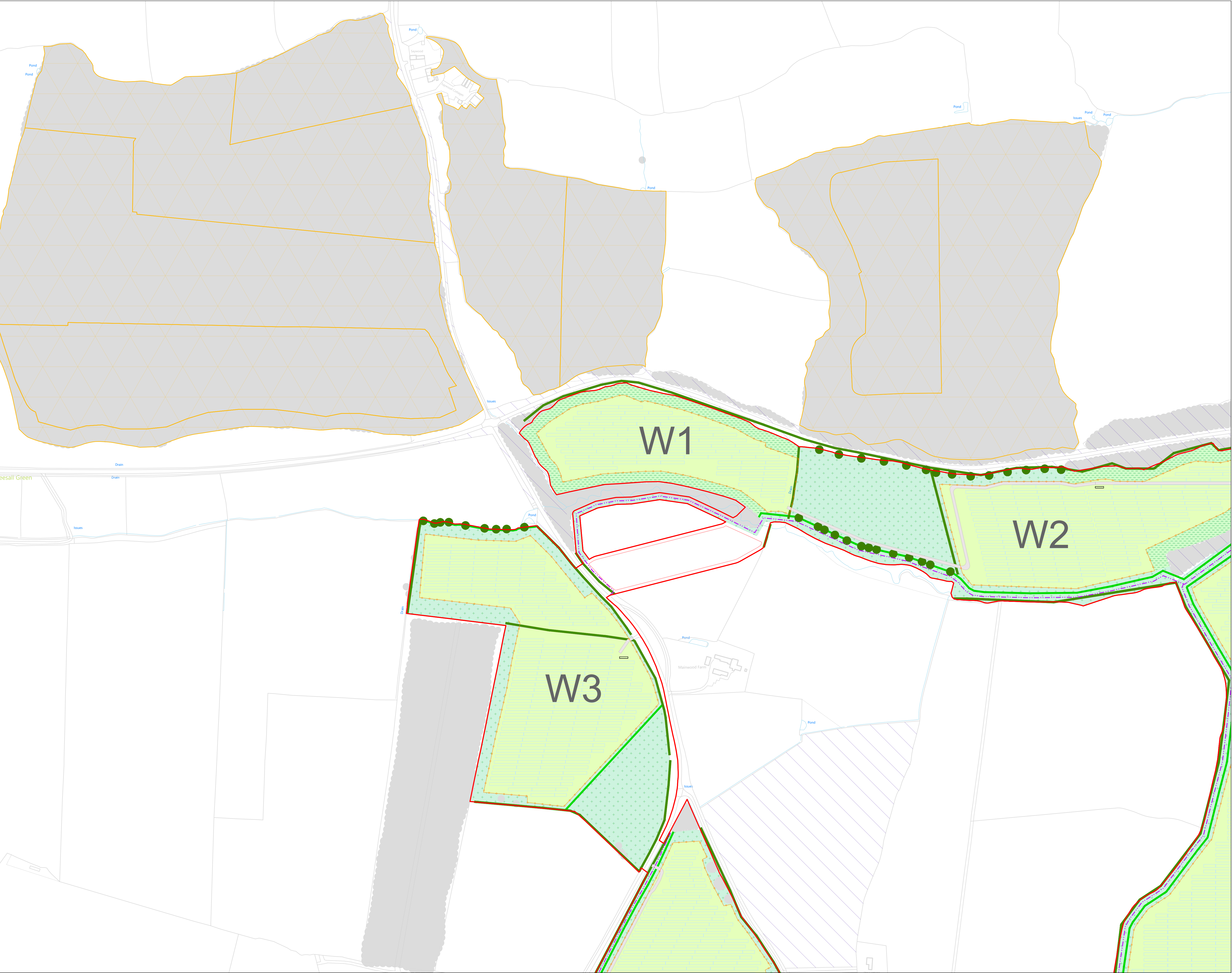
0 10 50 100 200 m

Drawn:	Ref: TC25301 v2
Checked:	Date: 10/12/2025

LEMP  
A5.1.1 Sheet 21 of 39

Great North Road Solar  
and Biodiversity Park





Solar & Biodiversity Park

- Site boundary
- Existing Public Rights of Way - Footpath
- Existing Public Rights of Way - Bridleway
- Proposed solar panels, inverters and gravel access tracks
- Proposed security fence
- Proposed BESS and substation areas (BESS and substation details not shown)
- Proposed tarmac access track within BESS/substation area
- Existing Local Wildlife Site
- Ancient woodland
- Existing woodland and trees [LEMP habitat 1]
- Proposed woodland [LEMP habitat 2]
- Proposed temporary deer fence
- Existing hedgerows [LEMP habitat 3]
- Proposed hedgerows [LEMP habitat 4]
- Proposed hedge and tree belt [LEMP habitat 5]
- Proposed line of trees [LEMP habitat 6]
- Proposed tree belt [LEMP habitat 7]
- Proposed grassland (PV areas) - species diverse [LEMP habitat 8]
- Proposed community orchard [LEMP habitat 9]
- Proposed wood pasture [LEMP habitat 10]
- Proposed ecotone [LEMP habitat 11]
- Proposed diverse grassland [LEMP habitat 12]
- Proposed diverse grassland - Maplebeck [LEMP habitat 13]
- Proposed arable [LEMP habitats 15-21]
- Proposed riparian corridor [LEMP habitat 22]
- Proposed wildlife scrapes [LEMP habitat 25]
- Proposed scattered trees
- Areas to be reinstated
- Proposed Permissive Footpath
- Proposed Permissive Bridleway
- Footpath to be diverted
- Proposed footpath diversion route

Scale 1:2,500 @ A1

0 10 50 100 200 m

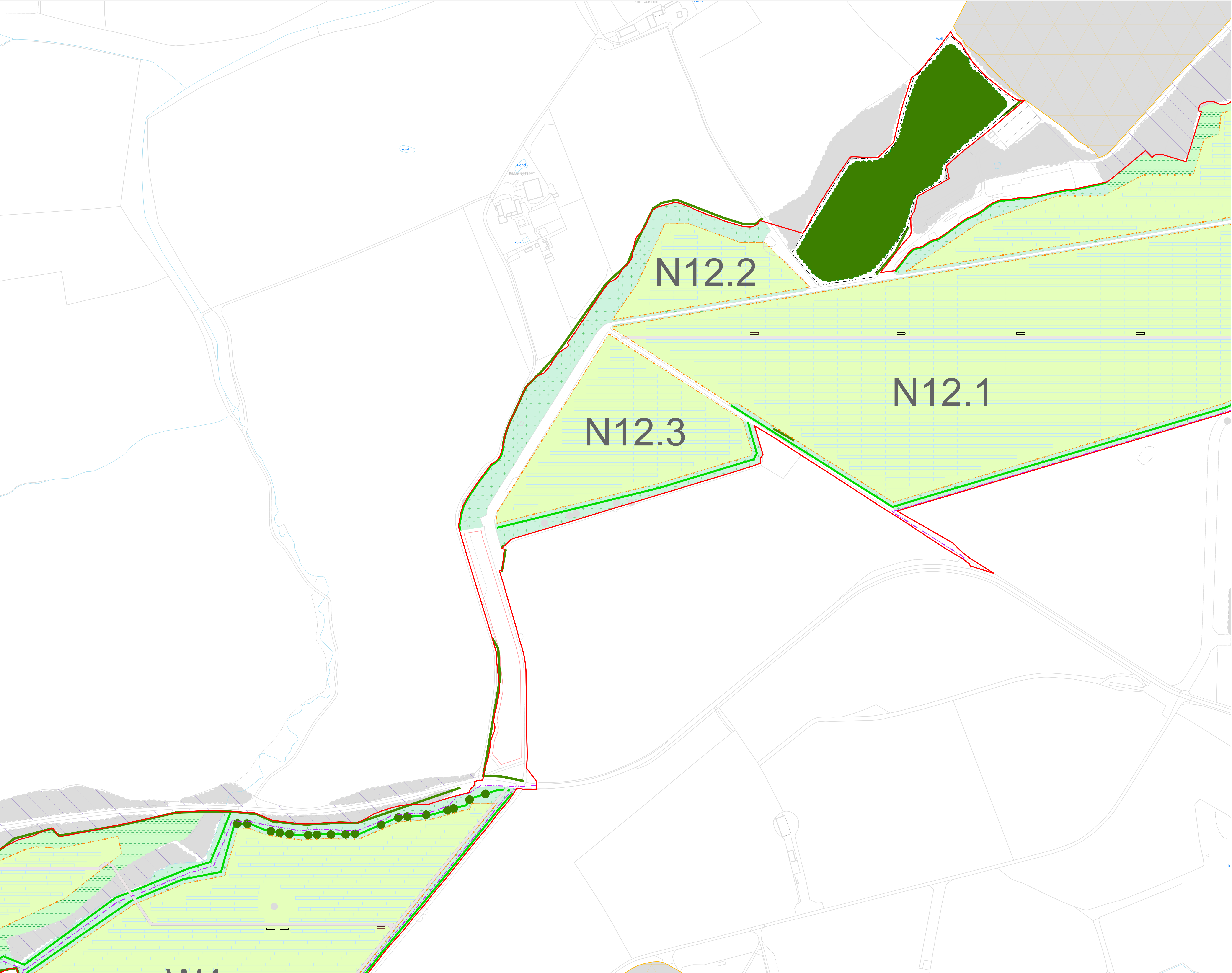
Drawn:      Ref: TC25301 v2


Checked:      Date: 10/12/2025

LEMP  
A5.1.1 Sheet 22 of 39

Great North Road Solar  
and Biodiversity Park


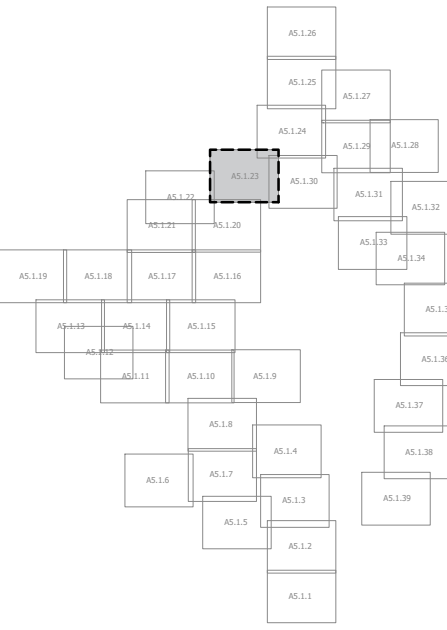






Solar &  
Biodiversity Park

- Site boundary
- Existing Public Rights of Way - Footpath
- Existing Public Rights of Way - Bridleway
- Proposed solar panels, inverters and gravel access tracks
- Proposed security fence
- Proposed BESS and substation areas (BESS and substation details not shown)
- Proposed tarmac access track within BESS/substation area
- Existing Local Wildlife Site
- Ancient woodland
- Existing woodland and trees [LEMP habitat 1]
- Proposed woodland [LEMP habitat 2]
- Proposed temporary deer fence
- Existing hedgerows [LEMP habitat 3]
- Proposed hedgerows [LEMP habitat 4]
- Proposed hedge and tree belt [LEMP habitat 5]
- Proposed line of trees [LEMP habitat 6]
- Proposed tree belt [LEMP habitat 7]
- Proposed grassland (PV areas) - species diverse [LEMP habitat 8]
- Proposed community orchard [LEMP habitat 9]
- Proposed wood pasture [LEMP habitat 10]
- Proposed ecotone [LEMP habitat 11]
- Proposed diverse grassland [LEMP habitat 12]
- Proposed diverse grassland - Maplebeck [LEMP habitat 13]
- Proposed arable [LEMP habitats 15-21]
- Proposed riparian corridor [LEMP habitat 22]
- Proposed wildlife scrapes [LEMP habitat 25]
- Proposed scattered trees
- Areas to be reinstated
- Proposed Permissive Footpath
- Proposed Permissive Bridleway
- Footpath to be diverted
- Proposed footpath diversion route



Scale 1:2,500 @ A1

0 10 50 100 200 m

Drawn:	Ref: TC25301 v2
Checked:	Date: 10/12/2025

LEMP

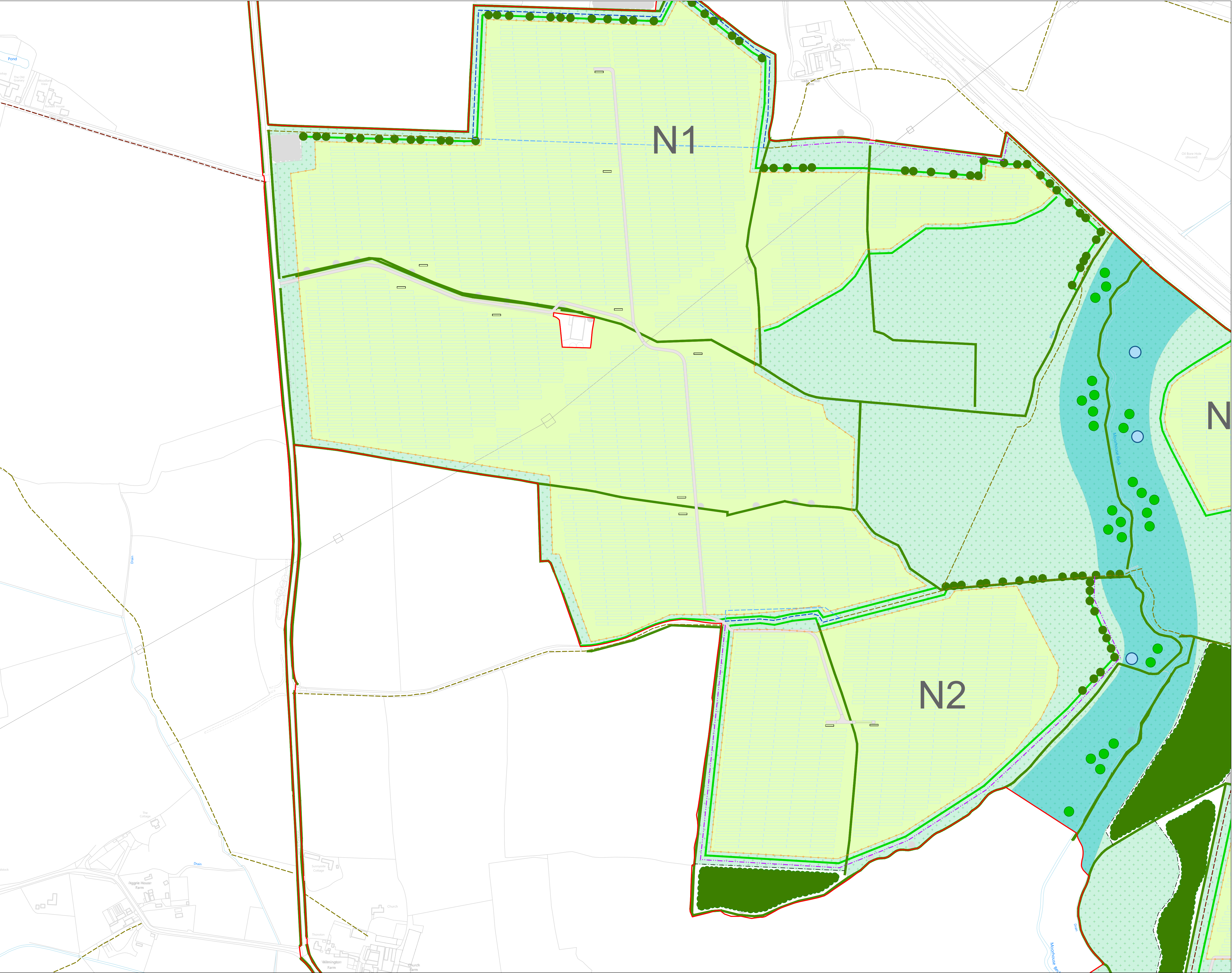
A5.1.1 Sheet 23 of 39


Great North Road Solar and Biodiversity Park






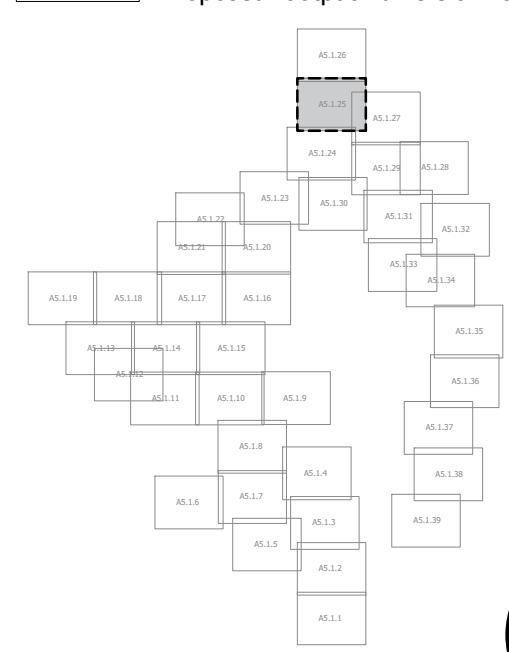






Solar &  
Biodiversity Park

- Site boundary
- Existing Public Rights of Way - Footpath
- Existing Public Rights of Way - Bridleway
- Proposed solar panels, inverters and gravel access tracks
- Proposed security fence
- Proposed BESS and substation areas (BESS and substation details not shown)
- Proposed tarmac access track within BESS/substation area
- Existing Local Wildlife Site
- Ancient woodland
- Existing woodland and trees [LEMP habitat 1]
- Proposed woodland [LEMP habitat 2]
- Proposed temporary deer fence
- Existing hedgerows [LEMP habitat 3]
- Proposed hedgerows [LEMP habitat 4]
- Proposed hedge and tree belt [LEMP habitat 5]
- Proposed line of trees [LEMP habitat 6]
- Proposed tree belt [LEMP habitat 7]
- Proposed grassland (PV areas) - species diverse [LEMP habitat 8]
- Proposed community orchard [LEMP habitat 9]
- Proposed wood pasture [LEMP habitat 10]
- Proposed ecotone [LEMP habitat 11]
- Proposed diverse grassland [LEMP habitat 12]
- Proposed diverse grassland - Maplebeck [LEMP habitat 13]
- Proposed arable [LEMP habitats 15-21]
- Proposed riparian corridor [LEMP habitat 22]
- Proposed wildlife scrapes [LEMP habitat 25]
- Proposed scattered trees
- Areas to be reinstated
- Proposed Permissive Footpath
- Proposed Permissive Bridleway
- Footpath to be diverted
- Proposed footpath diversion route



Scale 1:2,500 @ A1

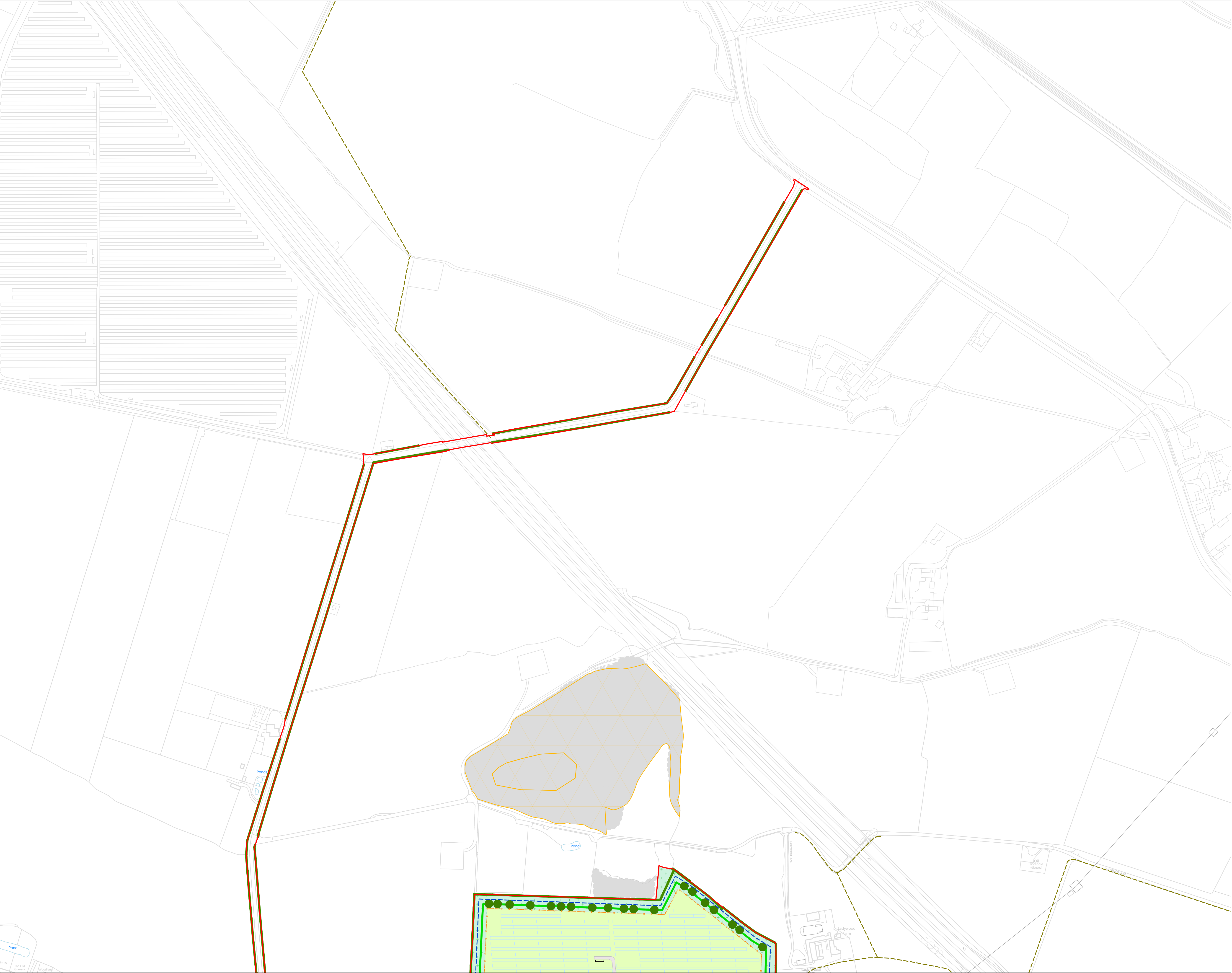
0 10 50 100 200 m


Drawn:	Ref: TC25301 v2
Checked:	Date: 10/12/2025

LEMP  
A5.1.1 Sheet 25 of 39

Great North Road Solar  
and Biodiversity Park


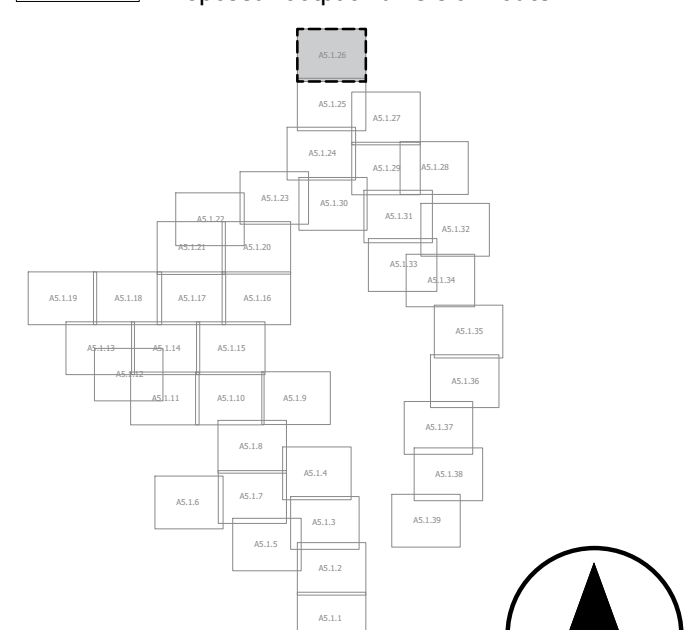






Solar &  
Biodiversity Park

- Site boundary
- Existing Public Rights of Way - Footpath
- Existing Public Rights of Way - Bridleway
- Proposed solar panels, inverters and gravel access tracks
- Proposed security fence
- Proposed BESS and substation areas (BESS and substation details not shown)
- Proposed tarmac access track within BESS/substation area
- Existing Local Wildlife Site
- Ancient woodland
- Existing woodland and trees [LEMP habitat 1]
- Proposed woodland [LEMP habitat 2]
- Proposed temporary deer fence
- Existing hedgerows [LEMP habitat 3]
- Proposed hedgerows [LEMP habitat 4]
- Proposed hedge and tree belt [LEMP habitat 5]
- Proposed line of trees [LEMP habitat 6]
- Proposed tree belt [LEMP habitat 7]
- Proposed grassland (PV areas) - species diverse [LEMP habitat 8]
- Proposed community orchard [LEMP habitat 9]
- Proposed wood pasture [LEMP habitat 10]
- Proposed ecotone [LEMP habitat 11]
- Proposed diverse grassland [LEMP habitat 12]
- Proposed diverse grassland - Maplebeck [LEMP habitat 13]
- Proposed arable [LEMP habitats 15-21]
- Proposed riparian corridor [LEMP habitat 22]
- Proposed wildlife scrapes [LEMP habitat 25]
- Proposed scattered trees
- Areas to be reinstated
- Proposed Permissive Footpath
- Proposed Permissive Bridleway
- Footpath to be diverted
- Proposed footpath diversion route



Scale 1:2,500 @ A1

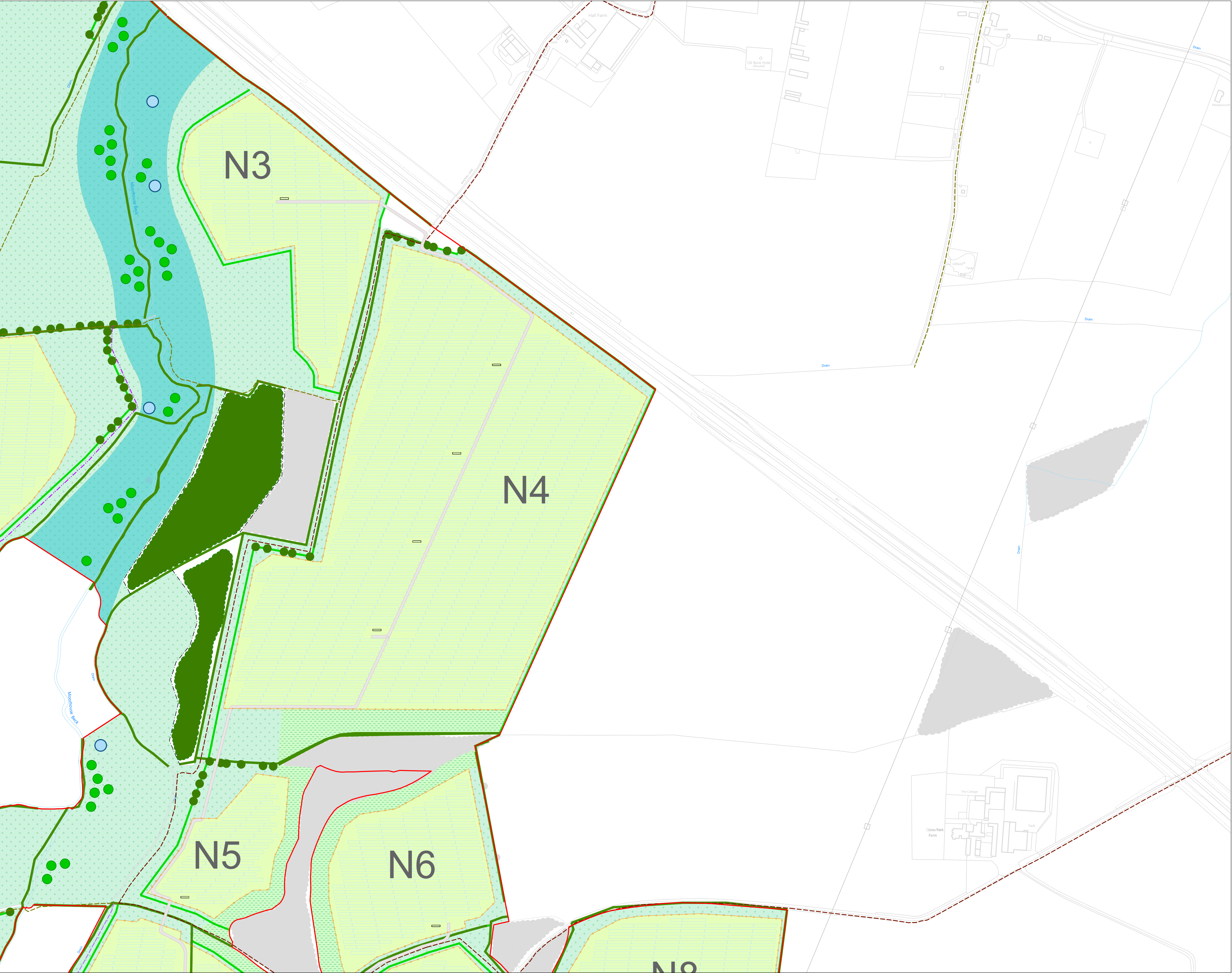
0 10 50 100 200 m

Drawn:	Ref: TC25301 v2
Checked:	Date: 10/12/2025

LEMP  
A5.1.1 Sheet 26 of 39

Great North Road Solar  
and Biodiversity Park





Solar & Biodiversity Park

- Site boundary
- Existing Public Rights of Way - Footpath
- Existing Public Rights of Way - Bridleway
- Proposed solar panels, inverters and gravel access tracks
- Proposed security fence
- Proposed BESS and substation areas (BESS and substation details not shown)
- Proposed tarmac access track within BESS/substation area
- Existing Local Wildlife Site
- Ancient woodland
- Existing woodland and trees [LEMP habitat 2]
- Proposed woodland [LEMP habitat 2]
- Proposed temporary deer fence
- Existing hedgerows [LEMP habitat 3]
- Proposed hedgerows [LEMP habitat 4]
- Proposed hedge and tree belt [LEMP habitat 5]
- Proposed line of trees [LEMP habitat 6]
- Proposed tree belt [LEMP habitat 7]
- Proposed grassland (PV areas) - species diverse [LEMP habitat 8]
- Proposed community orchard [LEMP habitat 9]
- Proposed wood pasture [LEMP habitat 10]
- Proposed ecotone [LEMP habitat 11]
- Proposed diverse grassland [LEMP habitat 12]
- Proposed diverse grassland - Maplebeck [LEMP habitat 13]
- Proposed arable [LEMP habitats 15-21]
- Proposed riparian corridor [LEMP habitat 22]
- Proposed wildlife scrapes [LEMP habitat 25]
- Proposed scattered trees
- Areas to be reinstated
- Proposed Permissive Footpath
- Proposed Permissive Bridleway
- Footpath to be diverted
- Proposed footpath diversion route

Scale 1:2,500 @ A1

0 10 50 100 200 m

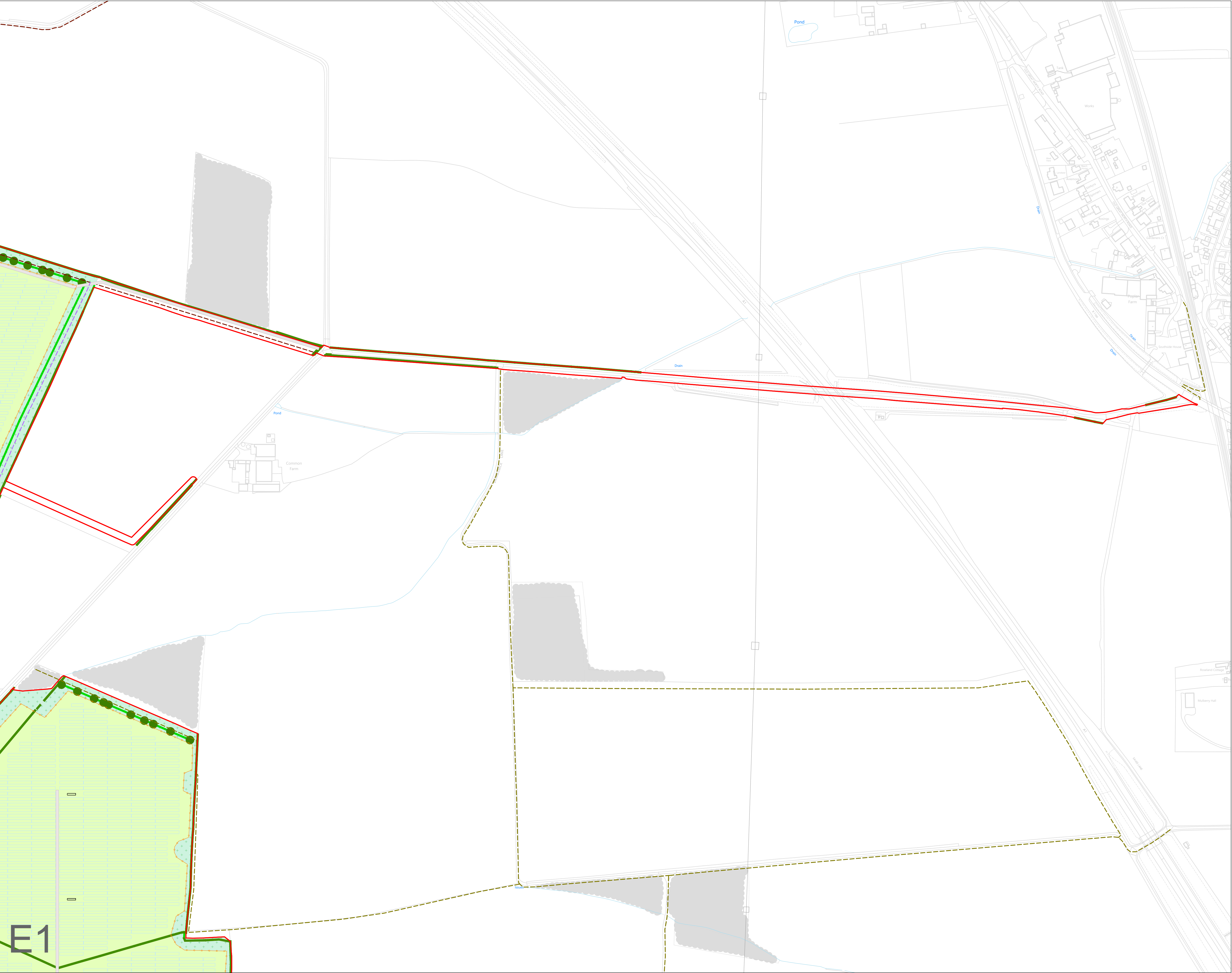
Drawn:      Ref: TC25301 v2

Checked:      Date: 10/12/2025

LEMP  
A5.1.1 Sheet 27 of 39

Great North Road Solar  
and Biodiversity Park





Solar & Biodiversity Park

- Site boundary
- Existing Public Rights of Way - Footpath
- Existing Public Rights of Way - Bridleway
- Proposed solar panels, inverters and gravel access tracks
- Proposed security fence
- Proposed BESS and substation areas (BESS and substation details not shown)
- Proposed tarmac access track within BESS/substation area
- Existing Local Wildlife Site
- Ancient woodland
- Existing woodland and trees [LEMP habitat 1]
- Proposed woodland [LEMP habitat 2]
- Proposed temporary deer fence
- Existing hedgerows [LEMP habitat 3]
- Proposed hedgerows [LEMP habitat 4]
- Proposed hedge and tree belt [LEMP habitat 5]
- Proposed line of trees [LEMP habitat 6]
- Proposed tree belt [LEMP habitat 7]
- Proposed grassland (PV areas) - species diverse [LEMP habitat 8]
- Proposed community orchard [LEMP habitat 9]
- Proposed wood pasture [LEMP habitat 10]
- Proposed ecotone [LEMP habitat 11]
- Proposed diverse grassland [LEMP habitat 12]
- Proposed diverse grassland - Maplebeck [LEMP habitat 13]
- Proposed arable [LEMP habitats 15-21]
- Proposed riparian corridor [LEMP habitat 22]
- Proposed wildlife scrapes [LEMP habitat 25]
- Proposed scattered trees
- Areas to be reinstated
- Proposed Permissive Footpath
- Proposed Permissive Bridleway
- Footpath to be diverted
- Proposed footpath diversion route

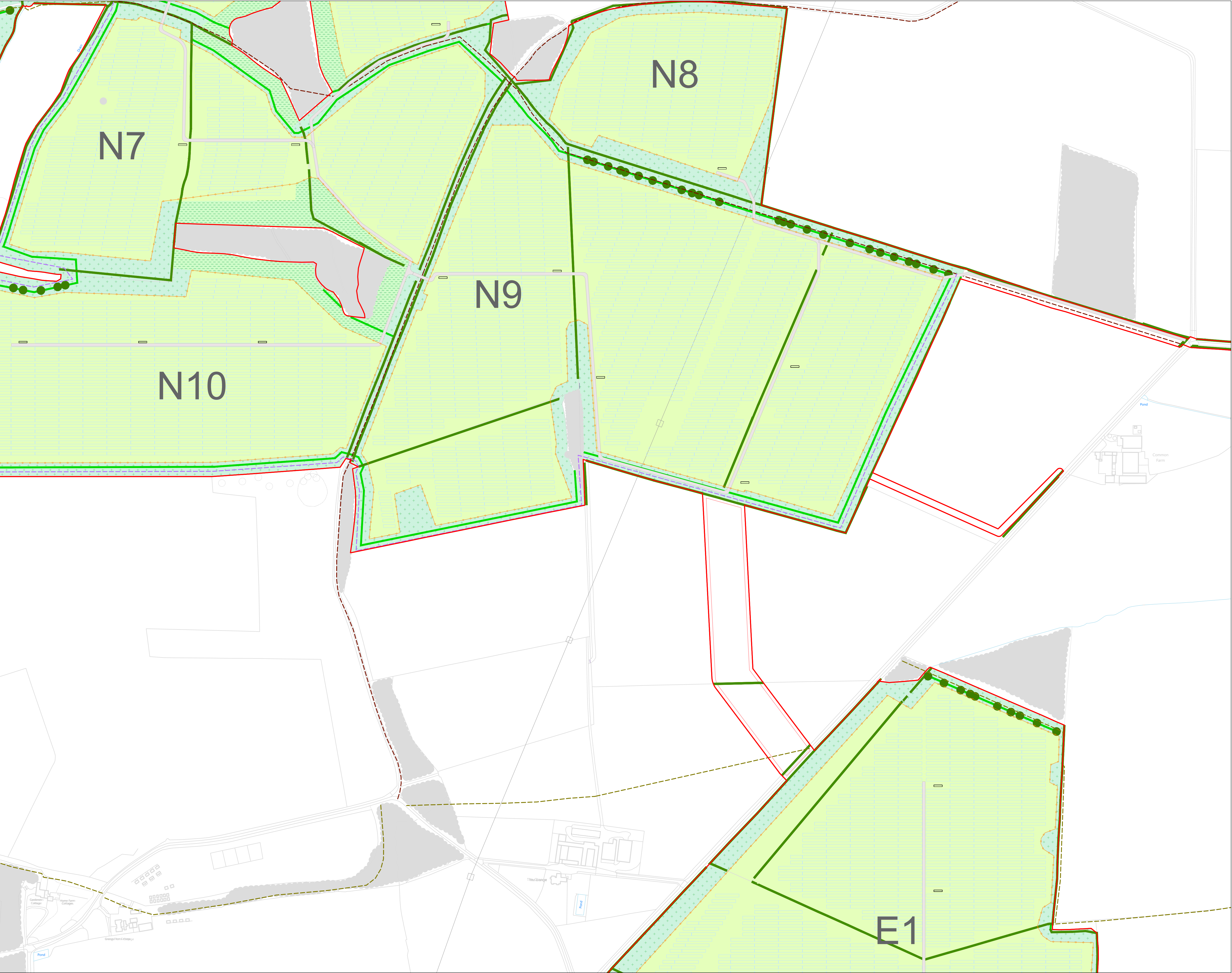
Scale 1:2,500 @ A1

Drawn:	Ref: TC25301 v2
Checked:	Date: 10/12/2025

LEMP  
A5.1.1 Sheet 28 of 39

Great North Road Solar and Biodiversity Park





Solar & Biodiversity Park

- Site boundary
- Existing Public Rights of Way - Footpath
- Existing Public Rights of Way - Bridleway
- Proposed solar panels, inverters and gravel access tracks
- Proposed security fence
- Proposed BESS and substation areas (BESS and substation details not shown)
- Proposed tarmac access track within BESS/substation area
- Existing Local Wildlife Site
- Ancient woodland
- Existing woodland and trees [LEMP habitat 1]
- Proposed woodland [LEMP habitat 2]
- Proposed temporary deer fence
- Existing hedgerows [LEMP habitat 3]
- Proposed hedgerows [LEMP habitat 4]
- Proposed hedge and tree belt [LEMP habitat 5]
- Proposed line of trees [LEMP habitat 6]
- Proposed tree belt [LEMP habitat 7]
- Proposed grassland (PV areas) - species diverse [LEMP habitat 8]
- Proposed community orchard [LEMP habitat 9]
- Proposed wood pasture [LEMP habitat 10]
- Proposed ecotone [LEMP habitat 11]
- Proposed diverse grassland [LEMP habitat 12]
- Proposed diverse grassland - Maplebeck [LEMP habitat 13]
- Proposed arable [LEMP habitats 15-21]
- Proposed riparian corridor [LEMP habitat 22]
- Proposed wildlife scrapes [LEMP habitat 25]
- Proposed scattered trees
- Areas to be reinstated
- Proposed Permissive Footpath
- Proposed Permissive Bridleway
- Footpath to be diverted
- Proposed footpath diversion route

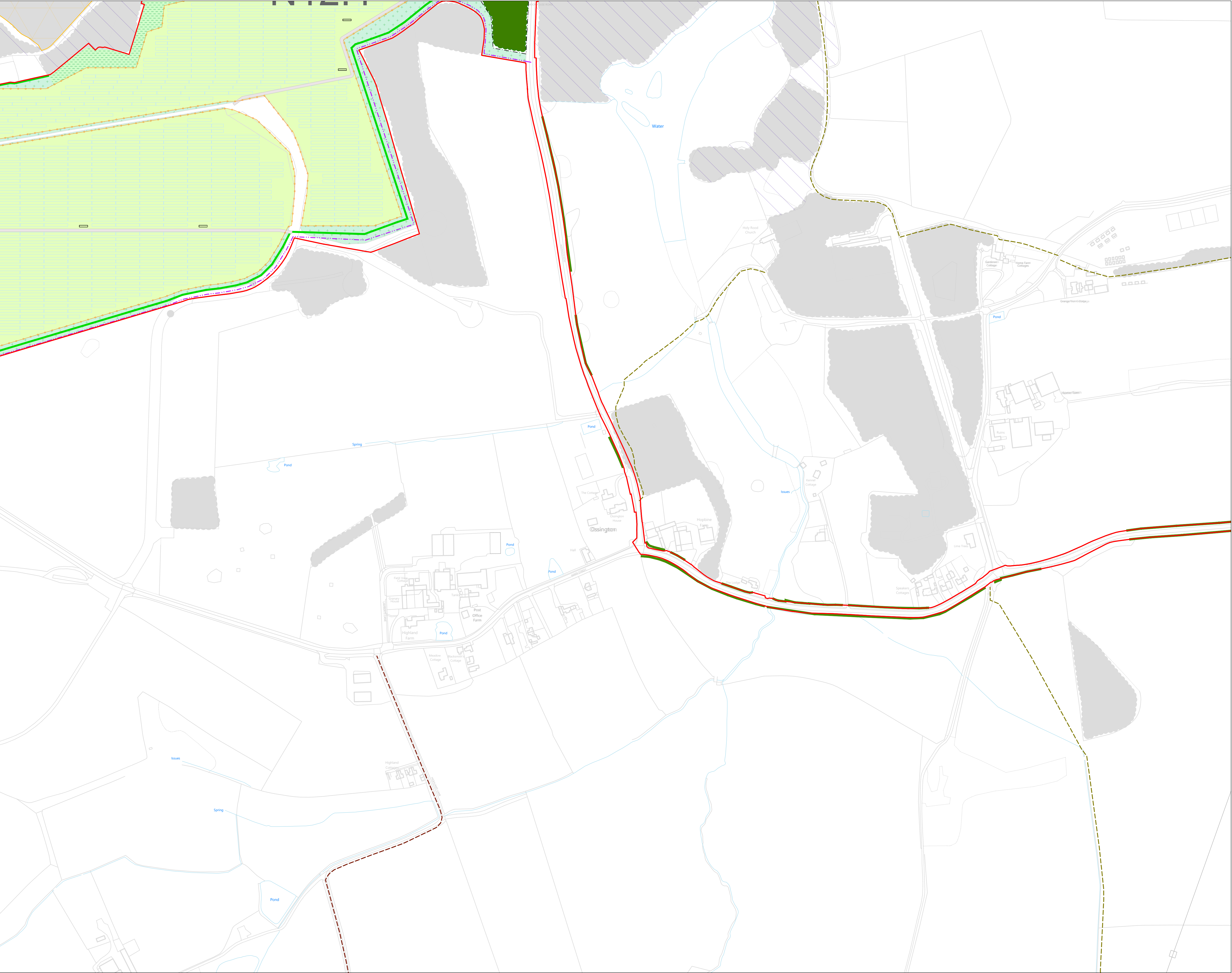
Scale 1:2,500 @ A1


Drawn:	Ref: TC25301 v2
Checked:	Date: 10/12/2025

LEMP  
A5.1.1 Sheet 29 of 39

Great North Road Solar and Biodiversity Park

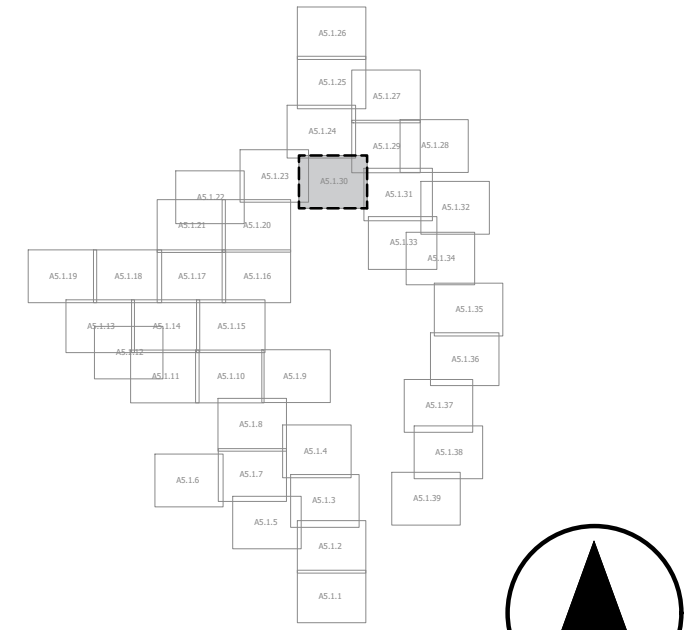






Solar & Biodiversity Park

- Site boundary
- Existing Public Rights of Way - Footpath
- Existing Public Rights of Way - Bridleway
- Proposed solar panels, inverters and gravel access tracks
- Proposed security fence
- Proposed BESS and substation areas (BESS and substation details not shown)
- Proposed tarmac access track within BESS/substation area
- Existing Local Wildlife Site
- Ancient woodland
- Existing woodland and trees [LEMP habitat 1]
- Proposed woodland [LEMP habitat 2]
- Proposed temporary deer fence
- Existing hedgerows [LEMP habitat 3]
- Proposed hedgerows [LEMP habitat 4]
- Proposed hedge and tree belt [LEMP habitat 5]
- Proposed line of trees [LEMP habitat 6]
- Proposed tree belt [LEMP habitat 7]
- Proposed grassland (PV areas) - species diverse [LEMP habitat 8]
- Proposed community orchard [LEMP habitat 9]
- Proposed wood pasture [LEMP habitat 10]
- Proposed ecotone [LEMP habitat 11]
- Proposed diverse grassland [LEMP habitat 12]
- Proposed diverse grassland - Maplebeck [LEMP habitat 13]
- Proposed arable [LEMP habitats 15-21]
- Proposed riparian corridor [LEMP habitat 22]
- Proposed wildlife scrapes [LEMP habitat 25]
- Proposed scattered trees
- Areas to be reinstated
- Proposed Permissive Footpath
- Proposed Permissive Bridleway
- Footpath to be diverted
- Proposed footpath diversion route



Scale 1:2,500 @ A1

0 10 50 100 200 m

Drawn: Ref: TC25301 v2

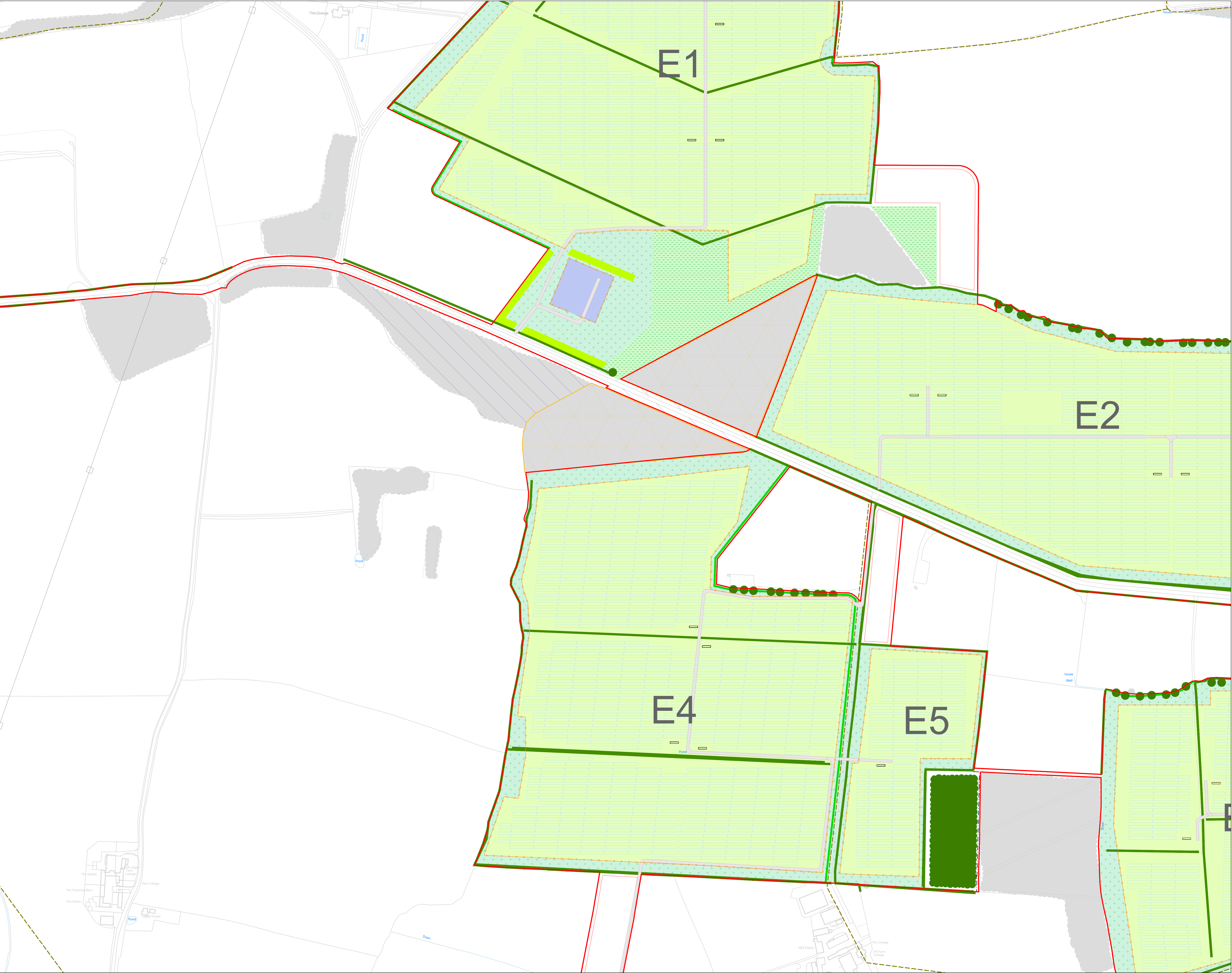
Checked: Date: 10/12/2025

LEMP

A5.1.1 Sheet 30 of 39

Great North Road Solar and Biodiversity Park





Solar & Biodiversity Park

- Site boundary
- Existing Public Rights of Way - Footpath
- Existing Public Rights of Way - Bridleway
- Proposed solar panels, inverters and gravel access tracks
- Proposed security fence
- Proposed BESS and substation areas (BESS and substation details not shown)
- Proposed tarmac access track within BESS/substation area
- Existing Local Wildlife Site
- Ancient woodland
- Existing woodland and trees [LEMP habitat 1]
- Proposed woodland [LEMP habitat 2]
- Proposed temporary deer fence
- Existing hedgerows [LEMP habitat 3]
- Proposed hedgerows [LEMP habitat 4]
- Proposed hedge and tree belt [LEMP habitat 5]
- Proposed line of trees [LEMP habitat 6]
- Proposed tree belt [LEMP habitat 7]
- Proposed grassland (PV areas) - species diverse [LEMP habitat 8]
- Proposed community orchard [LEMP habitat 9]
- Proposed wood pasture [LEMP habitat 10]
- Proposed ecotone [LEMP habitat 11]
- Proposed diverse grassland [LEMP habitat 12]
- Proposed diverse grassland - Maplebeck [LEMP habitat 13]
- Proposed arable [LEMP habitats 15-21]
- Proposed riparian corridor [LEMP habitat 22]
- Proposed wildlife scrapes [LEMP habitat 25]
- Proposed scattered trees
- Areas to be reinstated
- Proposed Permissive Footpath
- Proposed Permissive Bridleway
- Footpath to be diverted
- Proposed footpath diversion route

Scale 1:2,500 @ A1

0 10 50 100 200 m

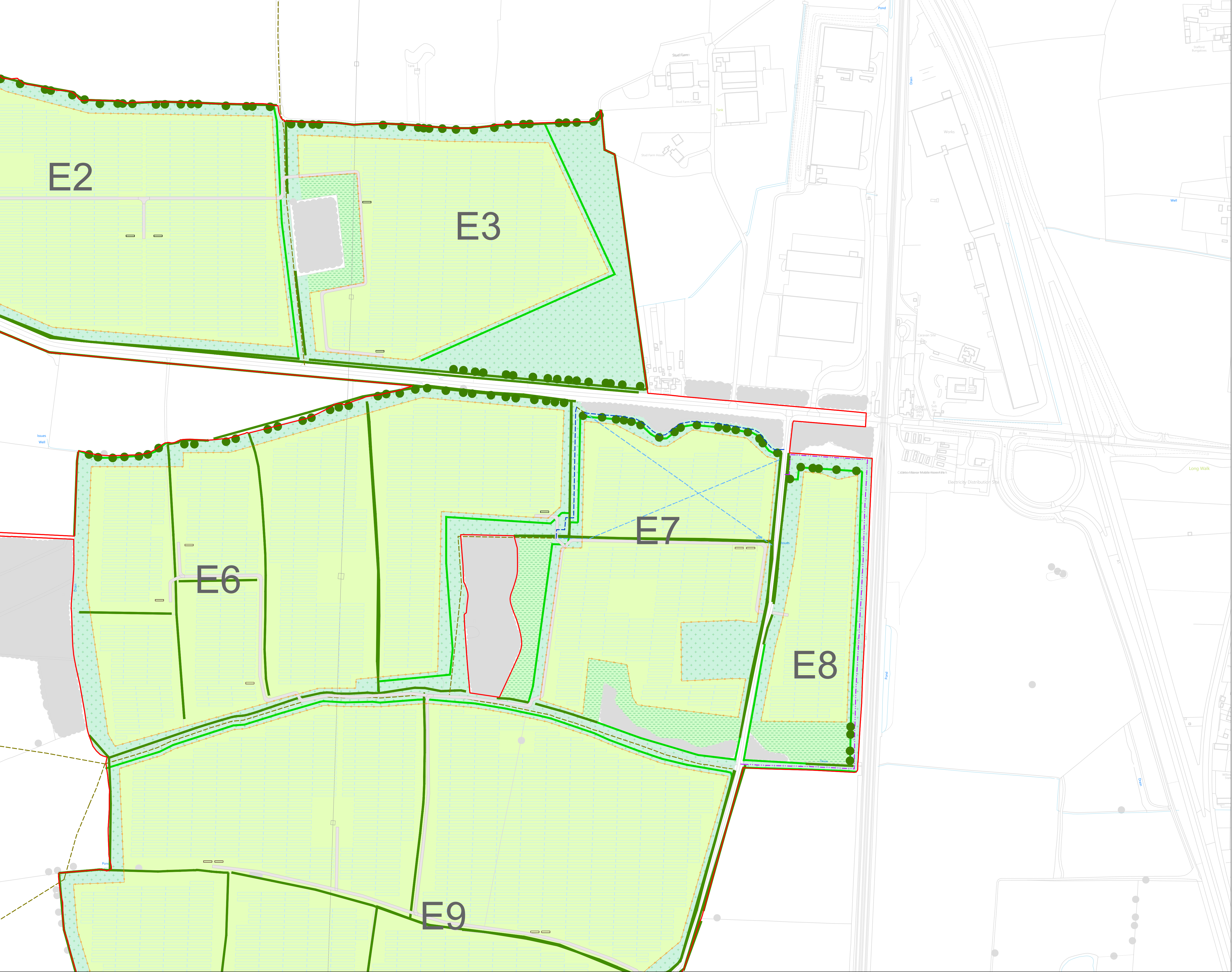
Drawn:                      Ref: TC25301 v2


Checked:                    Date: 10/12/2025

LEMP  
A5.1.1 Sheet 31 of 39

Great North Road Solar  
and Biodiversity Park

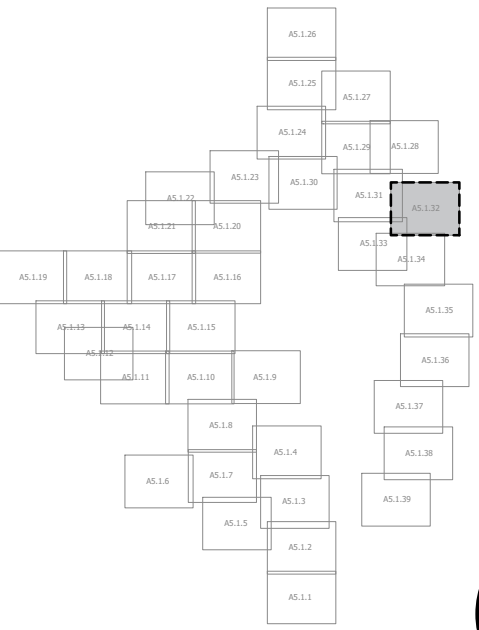






Solar &  
Biodiversity Park

- Site boundary
- Existing Public Rights of Way - Footpath
- Existing Public Rights of Way - Bridleway
- Proposed solar panels, inverters and gravel access tracks
- Proposed security fence
- Proposed BESS and substation areas (BESS and substation details not shown)
- Proposed tarmac access track within BESS/substation area
- Existing Local Wildlife Site
- Ancient woodland
- Existing woodland and trees [LEMP habitat 1]
- Proposed woodland [LEMP habitat 2]
- Proposed temporary deer fence
- Existing hedgerows [LEMP habitat 3]
- Proposed hedgerows [LEMP habitat 4]
- Proposed hedge and tree belt [LEMP habitat 5]
- Proposed line of trees [LEMP habitat 6]
- Proposed tree belt [LEMP habitat 7]
- Proposed grassland (PV areas) - species diverse [LEMP habitat 8]
- Proposed community orchard [LEMP habitat 9]
- Proposed wood pasture [LEMP habitat 10]
- Proposed ecotone [LEMP habitat 11]
- Proposed diverse grassland [LEMP habitat 12]
- Proposed diverse grassland - Maplebeck [LEMP habitat 13]
- Proposed arable [LEMP habitats 15-21]
- Proposed riparian corridor [LEMP habitat 22]
- Proposed wildlife scrapes [LEMP habitat 25]
- Proposed scattered trees
- Areas to be reinstated
- Proposed Permissive Footpath
- Proposed Permissive Bridleway
- Footpath to be diverted
- Proposed footpath diversion route



Scale 1:2,500 @ A1

0 10 50 100 200 m

Drawn: Ref: TC25301 v2

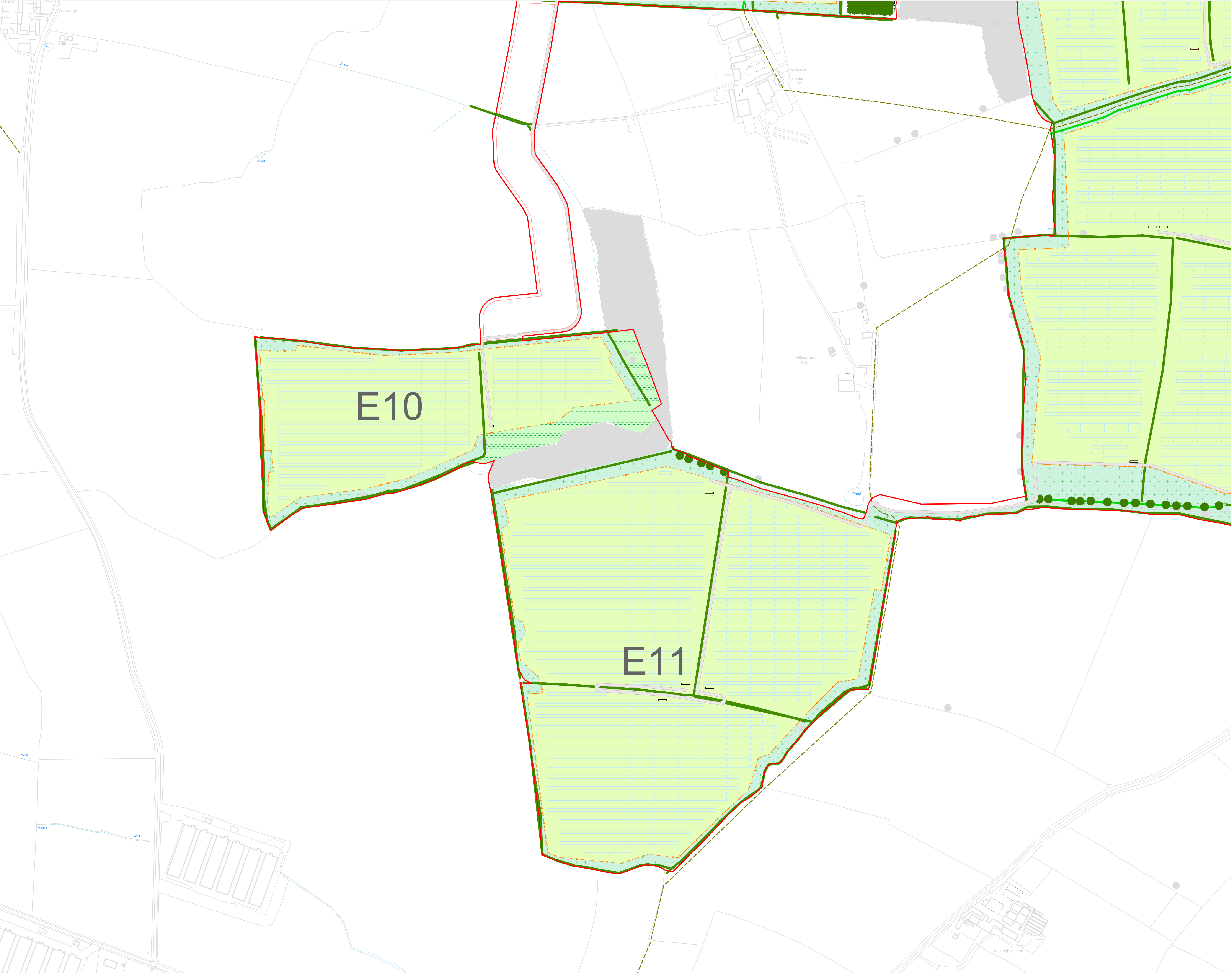
Checked: Date: 10/12/2025


LEMP  
A5.1.1 Sheet 32 of 39

Great North Road Solar  
and Biodiversity Park

Reproduced from Ordnance Survey digital map data © Crown Copyright2023. All rights reserved. Licence number 100066882.

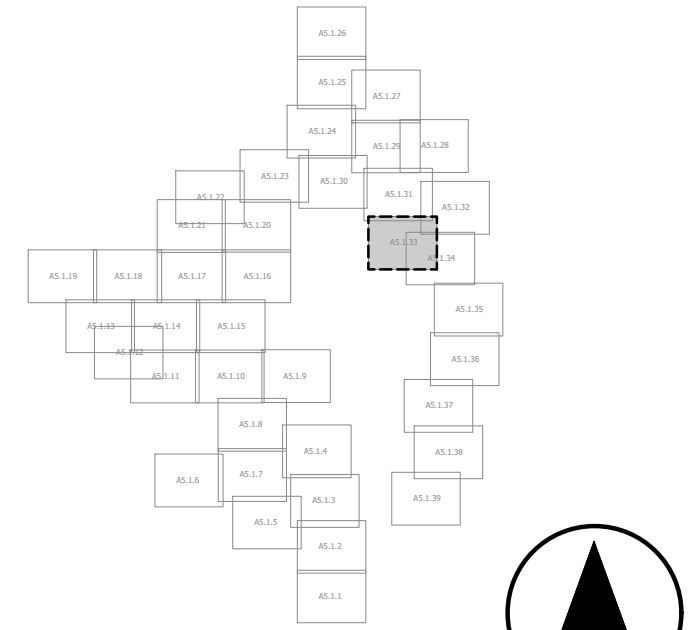






Solar & Biodiversity Park

- Site boundary
- Existing Public Rights of Way - Footpath
- Existing Public Rights of Way - Bridleway
- Proposed solar panels, inverters and gravel access tracks
- Proposed security fence
- Proposed BESS and substation areas (BESS and substation details not shown)
- Proposed tarmac access track within BESS/substation area
- Existing Local Wildlife Site
- Ancient woodland
- Existing woodland and trees [LEMP habitat 1]
- Proposed woodland [LEMP habitat 2]
- Proposed temporary deer fence
- Existing hedgerows [LEMP habitat 3]
- Proposed hedgerows [LEMP habitat 4]
- Proposed hedge and tree belt [LEMP habitat 5]
- Proposed line of trees [LEMP habitat 6]
- Proposed tree belt [LEMP habitat 7]
- Proposed grassland (PV areas) - species diverse [LEMP habitat 8]
- Proposed community orchard [LEMP habitat 9]
- Proposed wood pasture [LEMP habitat 10]
- Proposed ecotone [LEMP habitat 11]
- Proposed diverse grassland [LEMP habitat 12]
- Proposed diverse grassland - Maplebeck [LEMP habitat 13]
- Proposed arable [LEMP habitats 15-21]
- Proposed riparian corridor [LEMP habitat 22]
- Proposed wildlife scrapes [LEMP habitat 25]
- Proposed scattered trees
- Areas to be reinstated
- Proposed Permissive Footpath
- Proposed Permissive Bridleway
- Footpath to be diverted
- Proposed footpath diversion route



Scale 1:2,500 @ A1

0 10 50 100 200 m

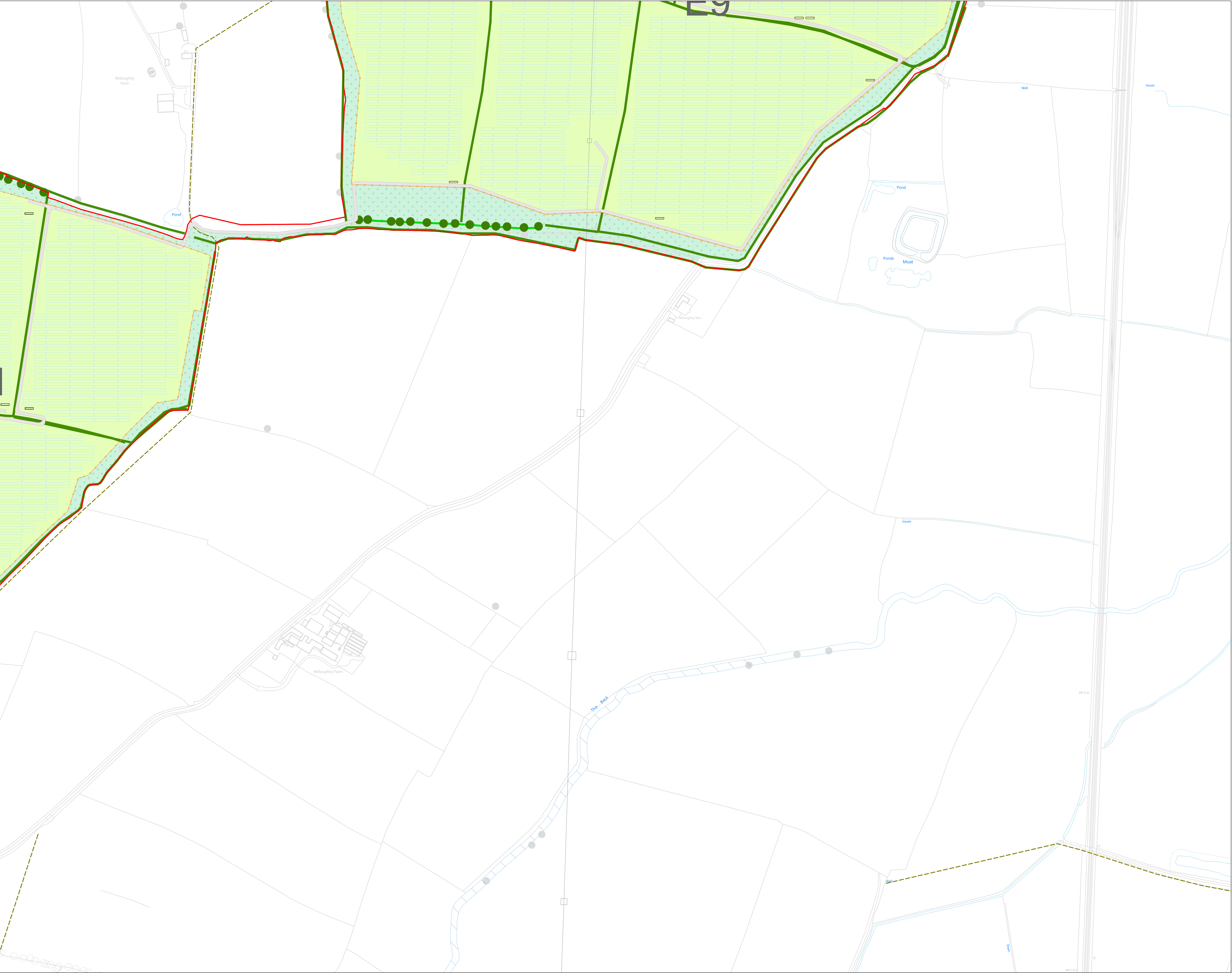
Drawn: Ref: TC25301 v2

Checked: Date: 10/12/2025


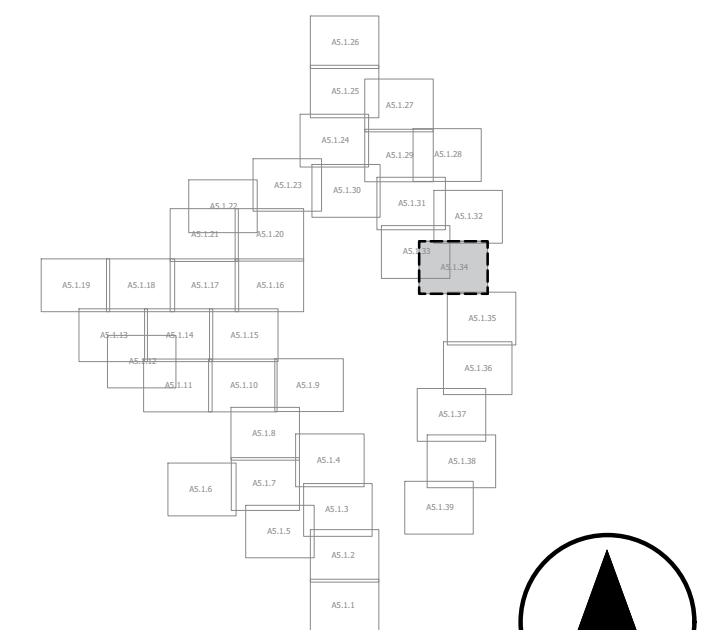
LEMP  
A5.1.1 Sheet 33 of 39

Great North Road Solar and Biodiversity Park





- Site boundary
- Existing Public Rights of Way - Footpath
- Existing Public Rights of Way - Bridleway
- Proposed solar panels, inverters and gravel access tracks
- Proposed security fence
- Proposed BESS and substation areas (BESS and substation details not shown)
- Proposed tarmac access track within BESS/substation area
- Existing Local Wildlife Site
- Ancient woodland
- Existing woodland and trees [LEMP habitat 1]
- Proposed woodland [LEMP habitat 2]
- Proposed temporary deer fence
- Existing hedgerows [LEMP habitat 3]
- Proposed hedgerows [LEMP habitat 4]
- Proposed hedge and tree belt [LEMP habitat 5]
- Proposed line of trees [LEMP habitat 6]
- Proposed tree belt [LEMP habitat 7]
- Proposed grassland (PV areas) - species diverse [LEMP habitat 8]
- Proposed community orchard [LEMP habitat 9]
- Proposed wood pasture [LEMP habitat 10]
- Proposed ecotone [LEMP habitat 11]
- Proposed diverse grassland [LEMP habitat 12]
- Proposed diverse grassland - Maplebeck [LEMP habitat 13]
- Proposed arable [LEMP habitats 15-21]
- Proposed riparian corridor [LEMP habitat 22]
- Proposed wildlife scrapes [LEMP habitat 25]
- Proposed scattered trees
- Areas to be reinstated
- Proposed Permissive Footpath
- Proposed Permissive Bridleway
- Footpath to be diverted
- Proposed footpath diversion route



Scale 1:2,500 @ A1

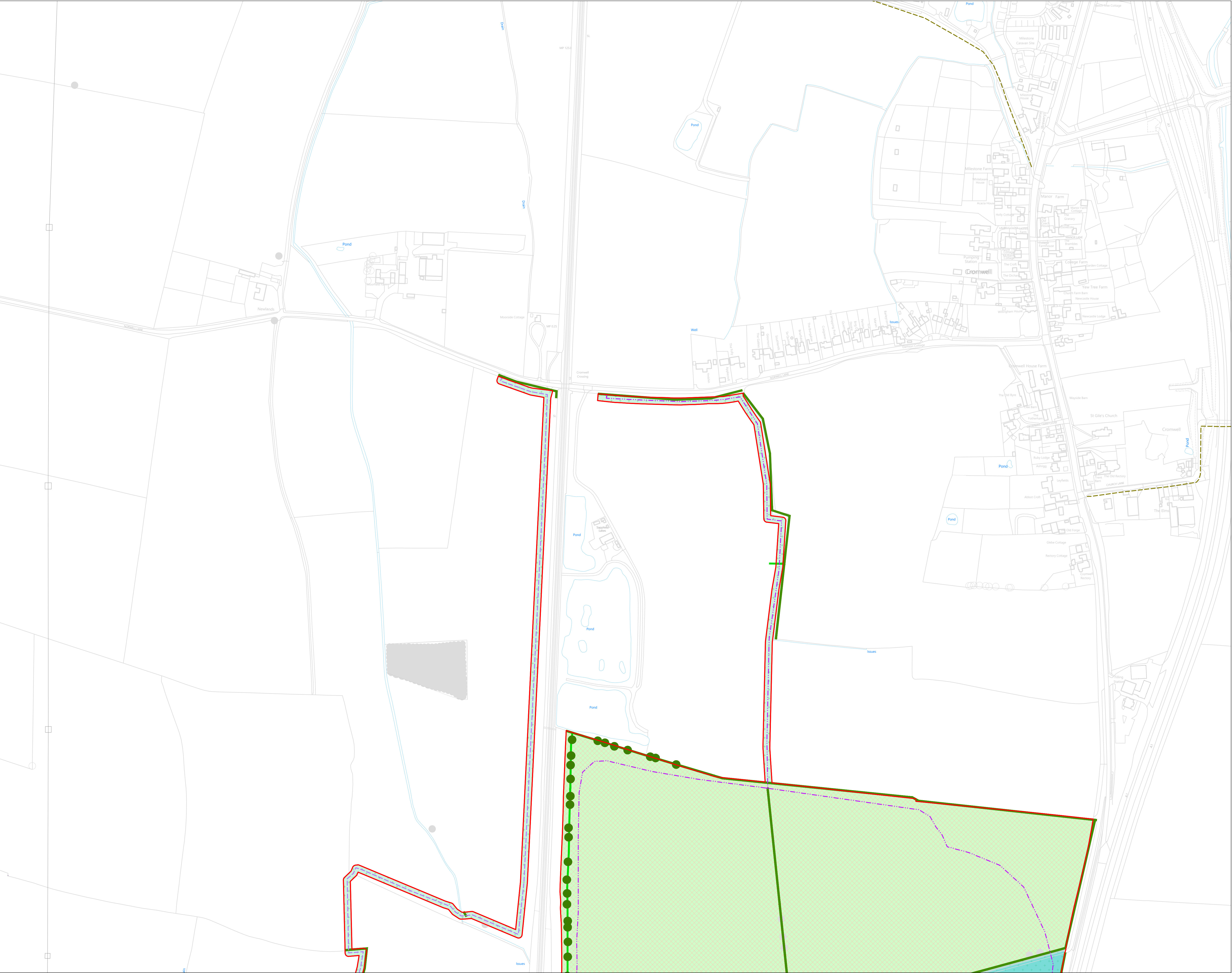
0 10 50 100 200 m

Drawn:	Ref: TC25301 v2
Checked:	Date: 10/12/2025


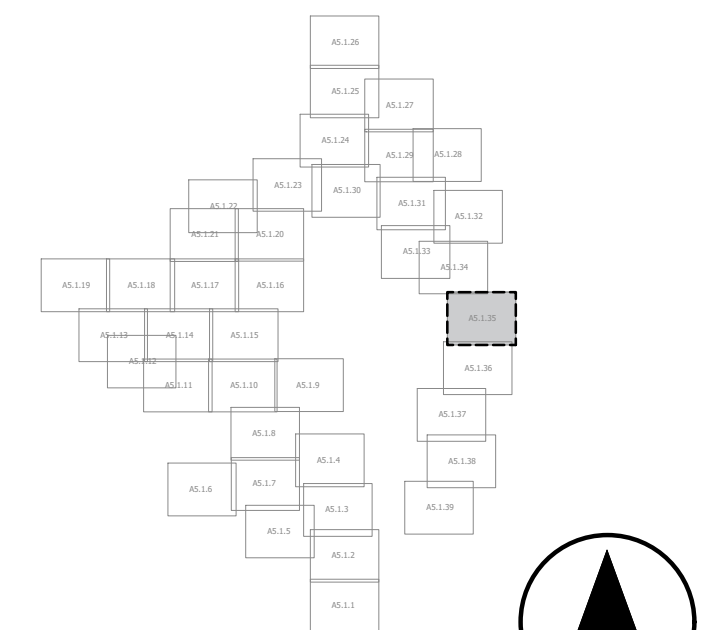
LEMP  
A5.1.1 Sheet 34 of 39

Great North Road Solar  
and Biodiversity Park





- Site boundary
- Existing Public Rights of Way - Footpath
- Existing Public Rights of Way - Bridleway
- Proposed solar panels, inverters and gravel access tracks
- Proposed security fence
- Proposed BESS and substation areas (BESS and substation details not shown)
- Proposed tarmac access track within BESS/substation area
- Existing Local Wildlife Site
- Ancient woodland
- Existing woodland and trees [LEMP habitat 1]
- Proposed woodland [LEMP habitat 2]
- Proposed temporary deer fence
- Existing hedgerows [LEMP habitat 3]
- Proposed hedgerows [LEMP habitat 4]
- Proposed hedge and tree belt [LEMP habitat 5]
- Proposed line of trees [LEMP habitat 6]
- Proposed tree belt [LEMP habitat 7]
- Proposed grassland (PV areas) - species diverse [LEMP habitat 8]
- Proposed community orchard [LEMP habitat 9]
- Proposed wood pasture [LEMP habitat 10]
- Proposed ecotone [LEMP habitat 11]
- Proposed diverse grassland [LEMP habitat 12]
- Proposed diverse grassland - Maplebeck [LEMP habitat 13]
- Proposed arable [LEMP habitats 15-21]
- Proposed riparian corridor [LEMP habitat 22]
- Proposed wildlife scrapes [LEMP habitat 25]
- Proposed scattered trees
- Areas to be reinstated
- Proposed Permissive Footpath
- Proposed Permissive Bridleway
- Footpath to be diverted
- Proposed footpath diversion route



Scale 1:2,500 @ A1

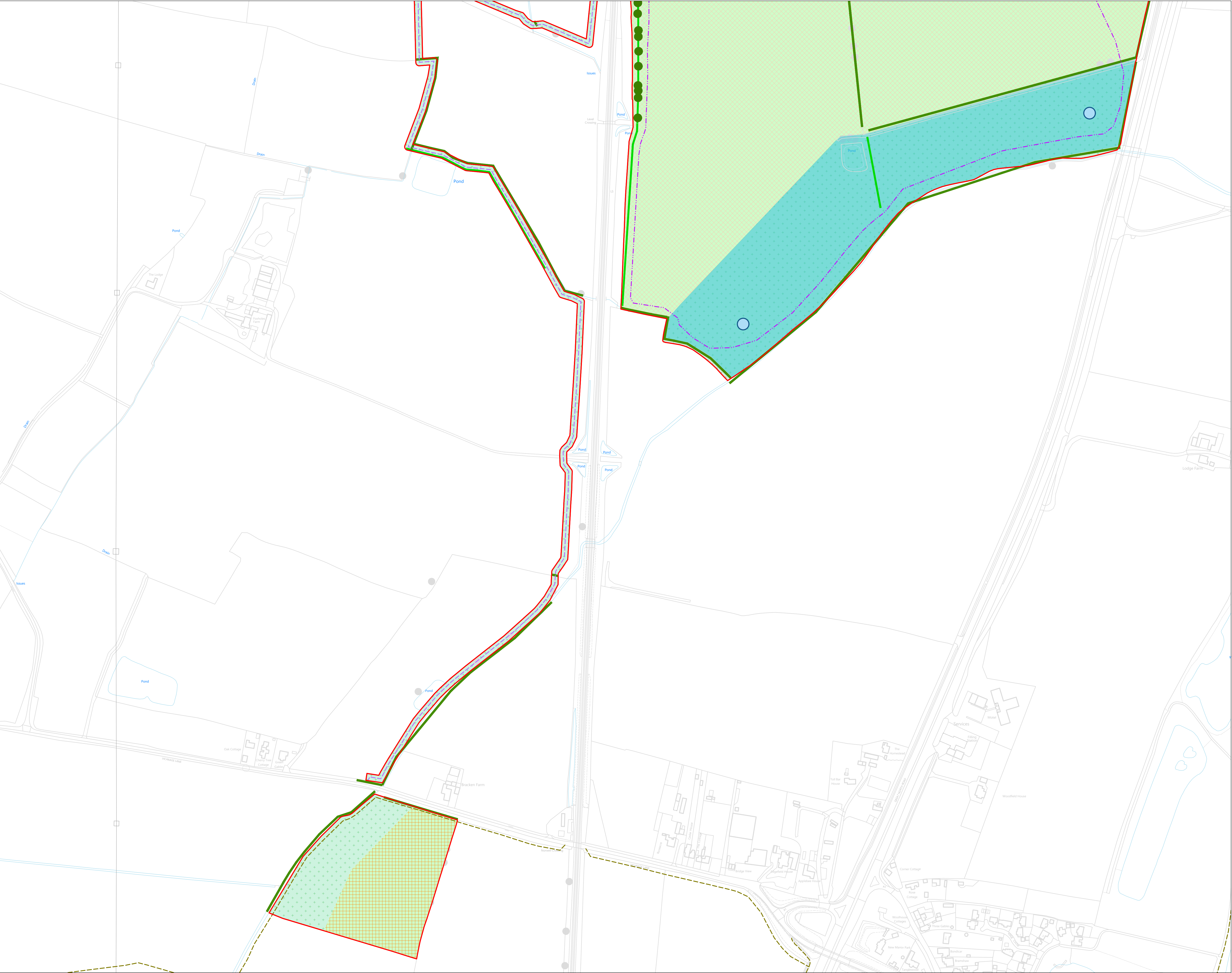
0 10 50 100 200 m

Drawn:	Ref: TC25301 v2
Checked:	Date: 10/12/2025

LEMP  
A5.1.1 Sheet 35 of 39

Great North Road Solar  
and Biodiversity Park





Solar & Biodiversity Park

Site boundary

Existing Public Rights of Way - Footpath

Existing Public Rights of Way - Bridleway

Proposed solar panels, inverters and gravel access tracks

Proposed security fence

Proposed BESS and substation areas (BESS and substation details not shown)

Proposed tarmac access track within BESS/substation area

Existing Local Wildlife Site

Ancient woodland

Existing woodland and trees [LEMP habitat 1]

Proposed woodland [LEMP habitat 2]

Proposed temporary deer fence

Existing hedgerows [LEMP habitat 3]

Proposed hedgerows [LEMP habitat 4]

Proposed hedge and tree belt [LEMP habitat 5]

Proposed line of trees [LEMP habitat 6]

Proposed tree belt [LEMP habitat 7]

Proposed grassland (PV areas) - species diverse [LEMP habitat 8]

Proposed community orchard [LEMP habitat 9]

Proposed wood pasture [LEMP habitat 10]

Proposed ecotone [LEMP habitat 11]

Proposed diverse grassland [LEMP habitat 12]

Proposed diverse grassland - Maplebeck [LEMP habitat 13]

Proposed arable [LEMP habitats 15-21]

Proposed riparian corridor [LEMP habitat 22]

Proposed wildlife scrapes [LEMP habitat 25]

Proposed scattered trees

Areas to be reinstated

Proposed Permissive Footpath

Proposed Permissive Bridleway

Footpath to be diverted

Proposed footpath diversion route

Scale 1:2,500 @ A1

0 10 50 100 200 m

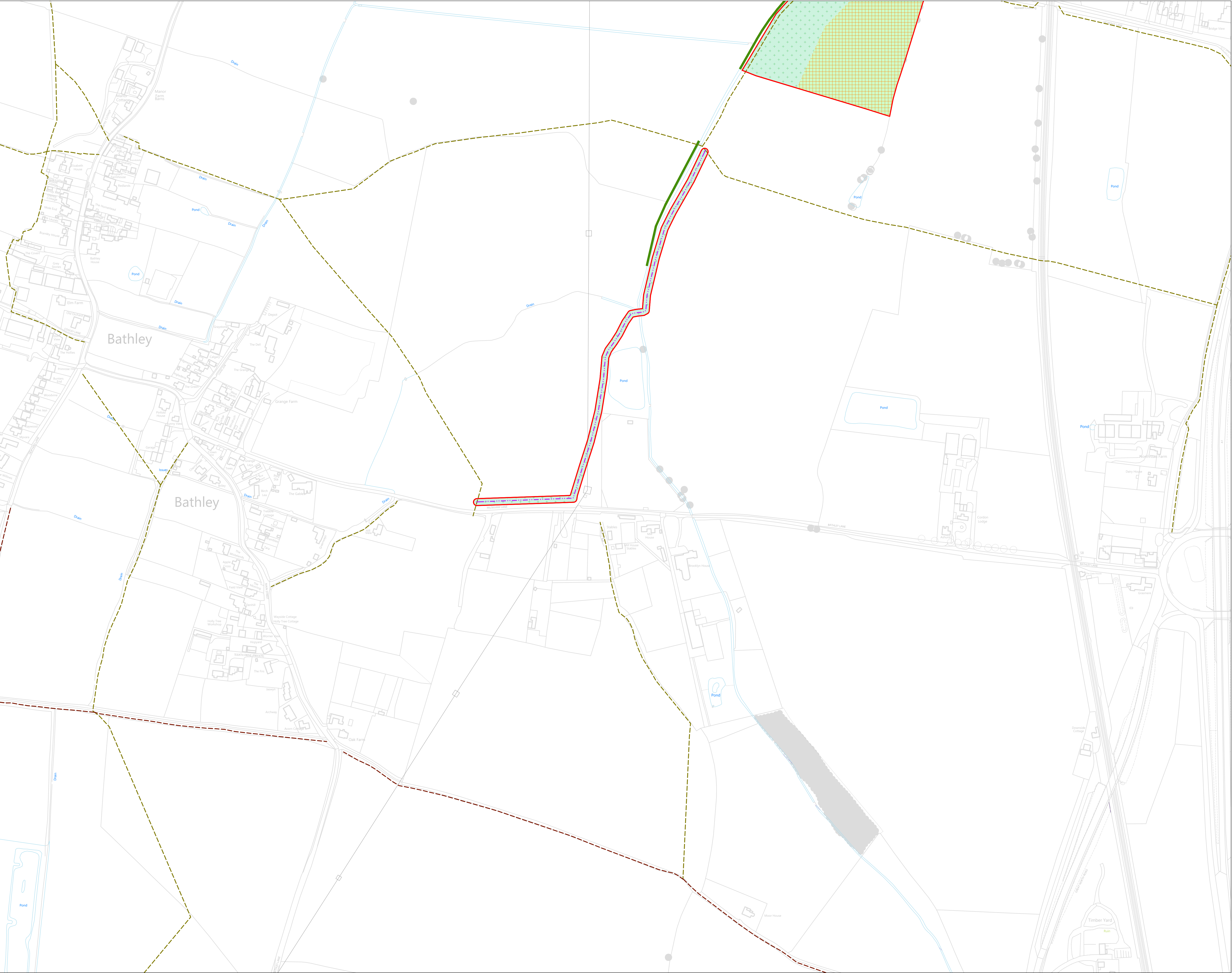
Drawn:	Ref: TC25301 v2
Checked:	Date: 10/12/2025

LEMP

A5.1.1 Sheet 36 of 39

Great North Road Solar and Biodiversity Park





Solar & Biodiversity Park

- Site boundary
- Existing Public Rights of Way - Footpath
- Existing Public Rights of Way - Bridleway
- Proposed solar panels, inverters and gravel access tracks
- Proposed security fence
- Proposed BESS and substation areas (BESS and substation details not shown)
- Proposed tarmac access track within BESS/substation area
- Existing Local Wildlife Site
- Ancient woodland
- Existing woodland and trees [LEMP habitat 1]
- Proposed woodland [LEMP habitat 2]
- Proposed temporary deer fence
- Existing hedgerows [LEMP habitat 3]
- Proposed hedgerows [LEMP habitat 4]
- Proposed hedge and tree belt [LEMP habitat 5]
- Proposed line of trees [LEMP habitat 6]
- Proposed tree belt [LEMP habitat 7]
- Proposed grassland (PV areas) - species diverse [LEMP habitat 8]
- Proposed community orchard [LEMP habitat 9]
- Proposed wood pasture [LEMP habitat 10]
- Proposed ecotone [LEMP habitat 11]
- Proposed diverse grassland [LEMP habitat 12]
- Proposed diverse grassland - Maplebeck [LEMP habitat 13]
- Proposed arable [LEMP habitats 15-21]
- Proposed riparian corridor [LEMP habitat 22]
- Proposed wildlife scrapes [LEMP habitat 25]
- Proposed scattered trees
- Areas to be reinstated
- Proposed Permissive Footpath
- Proposed Permissive Bridleway
- Footpath to be diverted
- Proposed footpath diversion route

Scale 1:2,500 @ A1

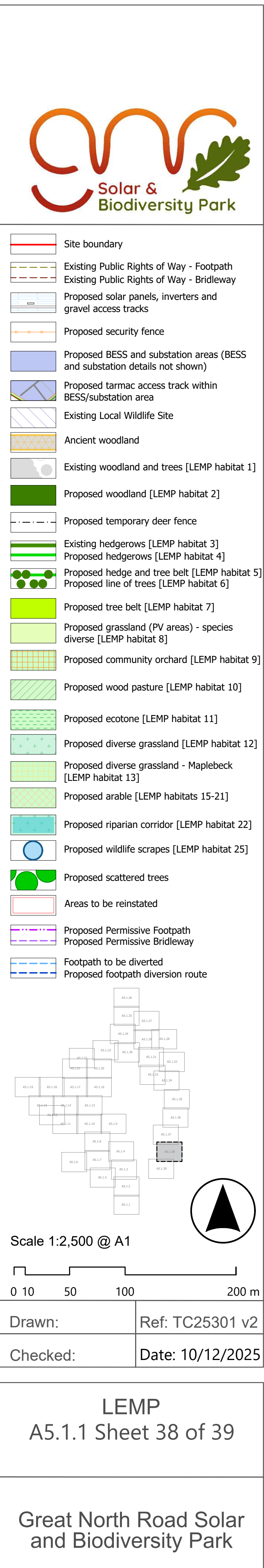
0 10 50 100 200 m

Drawn:	Ref: TC25301 v2
Checked:	Date: 10/12/2025

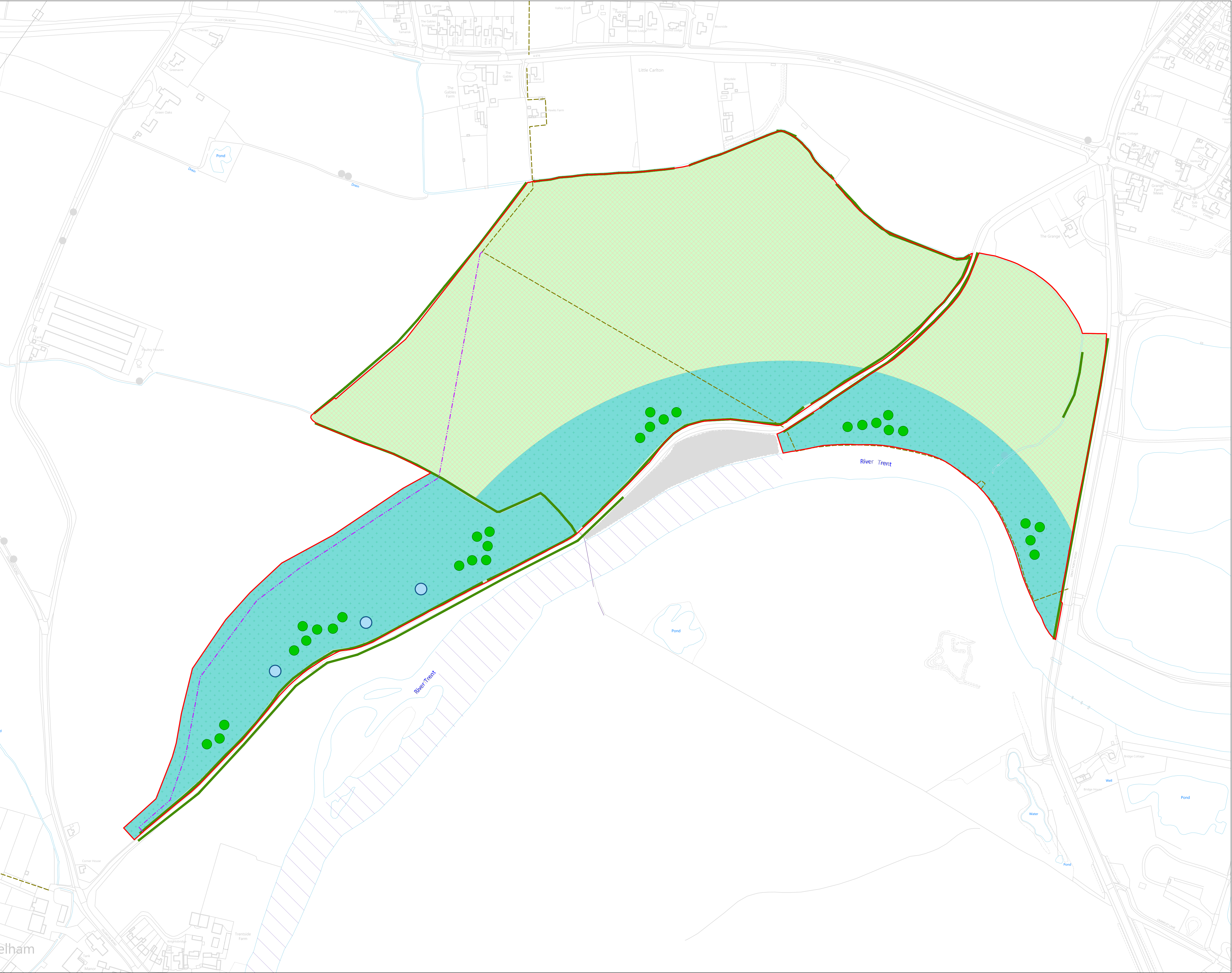
LEMP  
A5.1.1 Sheet 37 of 39


Great North Road Solar and Biodiversity Park





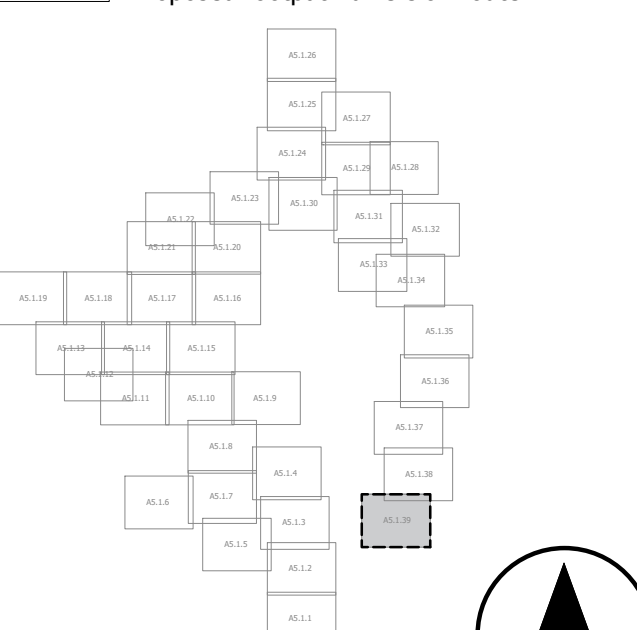






Solar & Biodiversity Park

- Site boundary
- Existing Public Rights of Way - Footpath
- Existing Public Rights of Way - Bridleway
- Proposed solar panels, inverters and gravel access tracks
- Proposed security fence
- Proposed BESS and substation areas (BESS and substation details not shown)
- Proposed tarmac access track within BESS/substation area
- Existing Local Wildlife Site
- Ancient woodland
- Existing woodland and trees [LEMP habitat 1]
- Proposed woodland [LEMP habitat 2]
- Proposed temporary deer fence
- Existing hedgerows [LEMP habitat 3]
- Proposed hedgerows [LEMP habitat 4]
- Proposed hedge and tree belt [LEMP habitat 5]
- Proposed line of trees [LEMP habitat 6]
- Proposed tree belt [LEMP habitat 7]
- Proposed grassland (PV areas) - species diverse [LEMP habitat 8]
- Proposed community orchard [LEMP habitat 9]
- Proposed wood pasture [LEMP habitat 10]
- Proposed ecotone [LEMP habitat 11]
- Proposed diverse grassland [LEMP habitat 12]
- Proposed diverse grassland - Maplebeck [LEMP habitat 13]
- Proposed arable [LEMP habitats 15-21]
- Proposed riparian corridor [LEMP habitat 22]
- Proposed wildlife scrapes [LEMP habitat 25]
- Proposed scattered trees
- Areas to be reinstated
- Proposed Permissive Footpath
- Proposed Permissive Bridleway
- Footpath to be diverted
- Proposed footpath diversion route



Scale 1:2,500 @ A1

0 10 50 100 200 m

Drawn: Ref: TC25301 v2

Checked: Date: 10/12/2025

LEMP  
A5.1.1 Sheet 39 of 39

Great North Road Solar and Biodiversity Park