

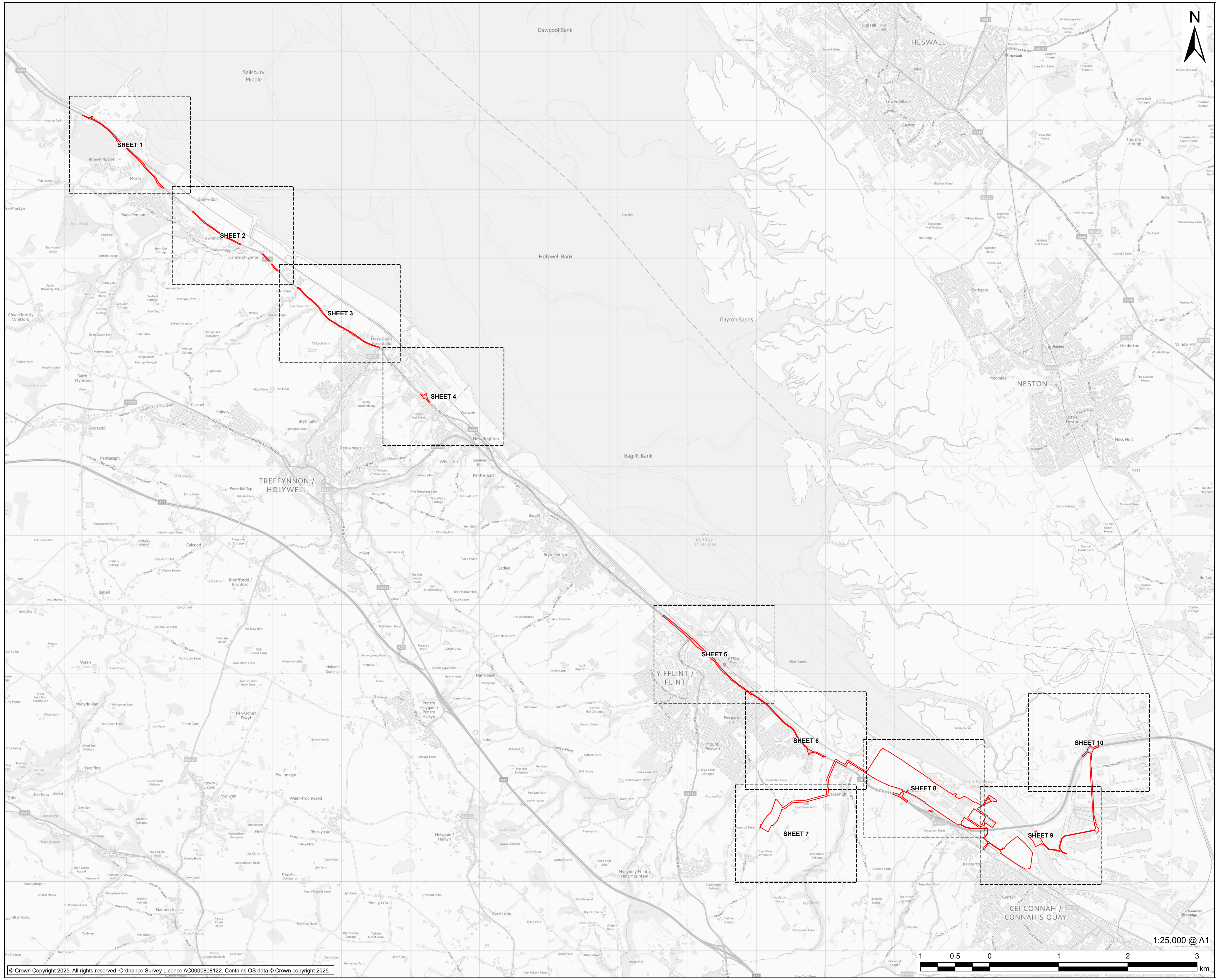


Connah's Quay Low Carbon Power

Crown Land Plans

Planning Inspectorate Reference: EN010166
Document Reference: EN010166/APP/2.3
Planning Act 2008 (as amended)
Infrastructure Planning (Applications: Prescribed Forms and Procedure) Regulations 2009 - Regulation 5(2)(n)
Revision 00

August 2025



PROJECT

Connah's Quay Low Carbon Power


CONSULTANT

AECOM Limited
The Colmore Building
Colmore Circus, Queensway
Birmingham, B4 6AT
www.aecom.com

GENERAL NOTES

1. ALL DIMENSIONS IN METERS UNLESS STATED OTHERWISE.
2. DO NOT SCALE FROM THIS DRAWING USE ONLY PRINTED DIMENSIONS.
3. THESE CROWN LAND PLANS SHOULD BE READ IN CONJUNCTION WITH OTHER PLANS AND DOCUMENTS IN APPLICATION FOR DEVELOPMENT CONSENT. IN PARTICULAR THE BOOK OF REFERENCE (EN010166/APP/4.1), STATEMENT OF REASONS (EN010166/APP/4.3) AND THE DRAFT DEVELOPMENT CONSENT ORDER (EN010166/APP/3.1).
4. THESE PLANS SHOULD BE READ IN CONJUNCTION WITH ARTICLE 43 AND SCHEDULES 9 AND 11 OF THE DEVELOPMENT CONSENT ORDER.

LEGEND

-  Order limits
- Sheet Extent

ISSUE / REVISION

00	17/07/2025	FIRST ISSUE
I/R	DATE	DESCRIPTION

ISSUE PURPOSE

DCO Application

DATE _____

July 2025

PROJECT NUMBER

60717119

LEGISLATION REFERENCE

APFP Regulations 5(2)(n)

SHEET TITLE

Crown Land Plans

Key Plan

DOCUMENT REFERENCE NUMBER

EN010166/APP/2.3



This drawing has been prepared for the use of AECOM's client. It may not be used, modified, reproduced or relied upon by third parties, except as agreed by AECOM or as required by law. AECOM accepts no responsibility, and denies any liability whatsoever, to any party that uses or relies on this drawing without AECOM's express written consent. Do not scale this document. All measurements must be obtained from the scaled dimensions.



PROJECT

Connah's Quay Low Carbon Power

CONSULTANT

AECOM Limited
The Colmore Building
Colmore Circus, Queensway
Birmingham, B4 6AT
www.aecom.com

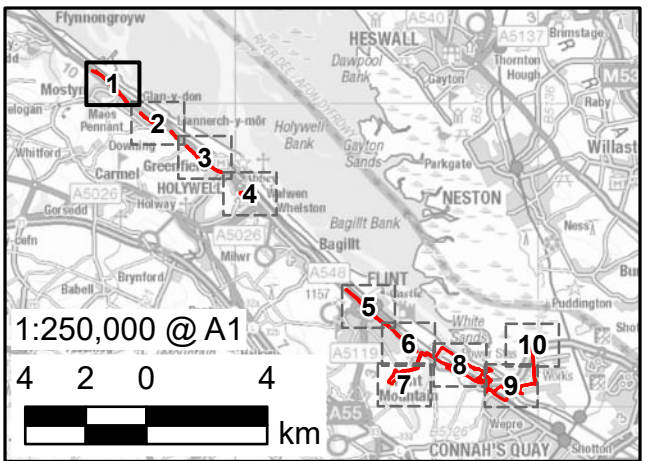
GENERAL NOTES

1. ALL DIMENSIONS IN METERS UNLESS STATED OTHERWISE.
2. DO NOT SCALE FROM THIS DRAWING USE ONLY PRINTED DIMENSIONS.
3. THESE CROWN LAND PLANS SHOULD BE READ IN CONJUNCTION WITH OTHER PLANS AND DOCUMENTS IN APPLICATION FOR DEVELOPMENT CONSENT, IN PARTICULAR THE BOOK OF REFERENCE (EN010166/APP/4.1), STATEMENT OF REASONS (EN010166/APP/4.3) AND THE DRAFT DEVELOPMENT CONSENT ORDER (EN010166/APP/3.1).
4. THESE PLANS SHOULD BE READ IN CONJUNCTION WITH ARTICLE 43 AND SCHEDULES 9 AND 11 OF THE DEVELOPMENT CONSENT ORDER.

LEGEND

- Order limits
- Order Land - Temporary use of land and in relation to which it is proposed to extinguish temporarily easements, servitudes and other private rights

LOCATION PLAN



ISSUE / REVISION

ISSUE / REVISION		
00	17/07/2025	FIRST ISSUE
I/R	DATE	DESCRIPTION

ISSUE PURPOSE

DCO Application

DATE

July 2025

PROJECT NUMBER

60717119

LEGISLATION REFERENCE

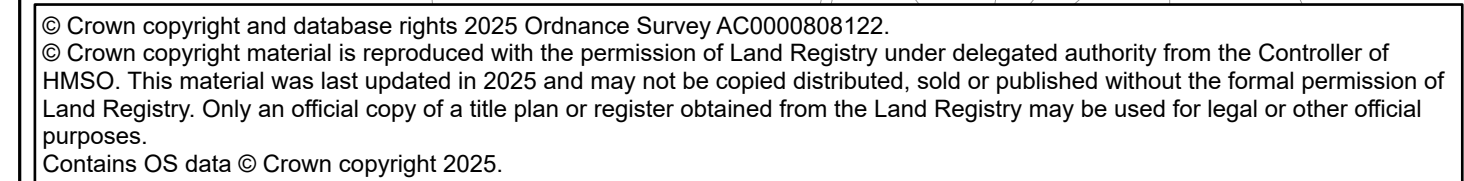
APFP Regulations 5(2)(n)

SHEET TITLE

Crown Land Plans
Sheet 1 of 10

DOCUMENT REFERENCE NUMBER

EN010166/APP/2.3



PROJECT

Connah's Quay Low Carbon Power

CONSULTANT

AECOM Limited
The Colmore Building
Colmore Circus, Queensway
Birmingham, B4 6AT
www.aecom.com

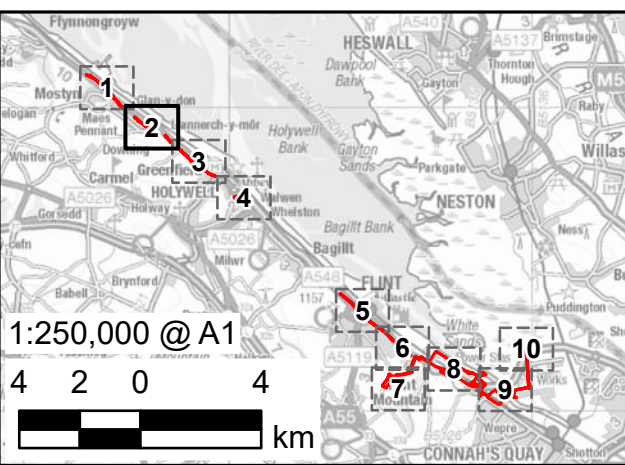
GENERAL NOTES

1. ALL DIMENSIONS IN METERS UNLESS STATED OTHERWISE.
2. DO NOT SCALE FROM THIS DRAWING USE ONLY PRINTED DIMENSIONS.
3. THESE CROWN LAND PLANS SHOULD BE READ IN CONJUNCTION WITH OTHER PLANS AND DOCUMENTS IN APPLICATION FOR DEVELOPMENT CONSENT, IN PARTICULAR THE BOOK OF REFERENCE (EN010166/APP/4.1), STATEMENT OF REASONS (EN010166/APP/4.3) AND THE DRAFT DEVELOPMENT CONSENT ORDER (EN010166/APP/3.1).
4. THESE PLANS SHOULD BE READ IN CONJUNCTION WITH ARTICLE 43 AND SCHEDULES 9 AND 11 OF THE DEVELOPMENT CONSENT ORDER.

LEGEND

- | | |
|--|---|
| | Order limits |
| | Order Land - Temporary use of land and in relation to which it is proposed to extinguish temporarily easements, servitudes and other private rights |

LOCATION PLAN



ISSUE / REVISION

00	17/07/2025	FIRST ISSUE
I/R	DATE	DESCRIPTION

ISSUE PURPOSE

DCO Application

DATE

July 2025

PROJECT NUMBER

60717119

LEGISLATION REFERENCE

APFP Regulations 5(2)(n)

SHEET TITLE

Crown Land Plans
Sheet 2 of 10

DOCUMENT REFERENCE NUMBER

EN010166/APP/2.3



© Crown copyright and database rights 2025 Ordnance Survey AC0000808122.
© Crown copyright material is reproduced with the permission of Land Registry under delegated authority from the Controller of HMSO. This material was last updated in 2025 and may not be copied distributed, sold or published without the formal permission of Land Registry. Only an official copy of a title plan or register obtained from the Land Registry may be used for legal or other official purposes.
Contains OS data © Crown copyright 2025.



PROJECT

Connah's Quay Low Carbon Power

CONSULTANT

AECOM Limited
The Colmore Building
Colmore Circus, Queensway
Birmingham, B4 6AT
www.aecom.com

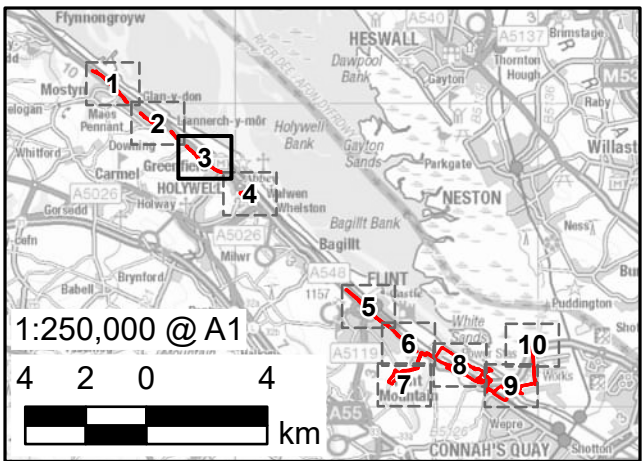
GENERAL NOTES

- ALL DIMENSIONS IN METERS UNLESS STATED OTHERWISE.
- DO NOT SCALE FROM THIS DRAWING USE ONLY PRINTED DIMENSIONS.
- THESE CROWN LAND PLANS SHOULD BE READ IN CONJUNCTION WITH OTHER PLANS AND DOCUMENTS IN APPLICATION FOR DEVELOPMENT CONSENT, IN PARTICULAR THE BOOK OF REFERENCE (EN010166/APP/4.1), STATEMENT OF REASONS (EN010166/APP/4.3) AND THE DRAFT DEVELOPMENT CONSENT ORDER (EN010166/APP/3.1).
- THESE PLANS SHOULD BE READ IN CONJUNCTION WITH ARTICLE 43 AND SCHEDULES 9 AND 11 OF THE DEVELOPMENT CONSENT ORDER.

LEGEND

- Order limits
- Order Land - Temporary use of land and in relation to which it is proposed to extinguish temporarily easements, servitudes and other private rights

LOCATION PLAN



ISSUE / REVISION

I/R	DATE	DESCRIPTION
00	17/07/2025	FIRST ISSUE

ISSUE PURPOSE

DCO Application

DATE

July 2025

PROJECT NUMBER

60717119

LEGISLATION REFERENCE

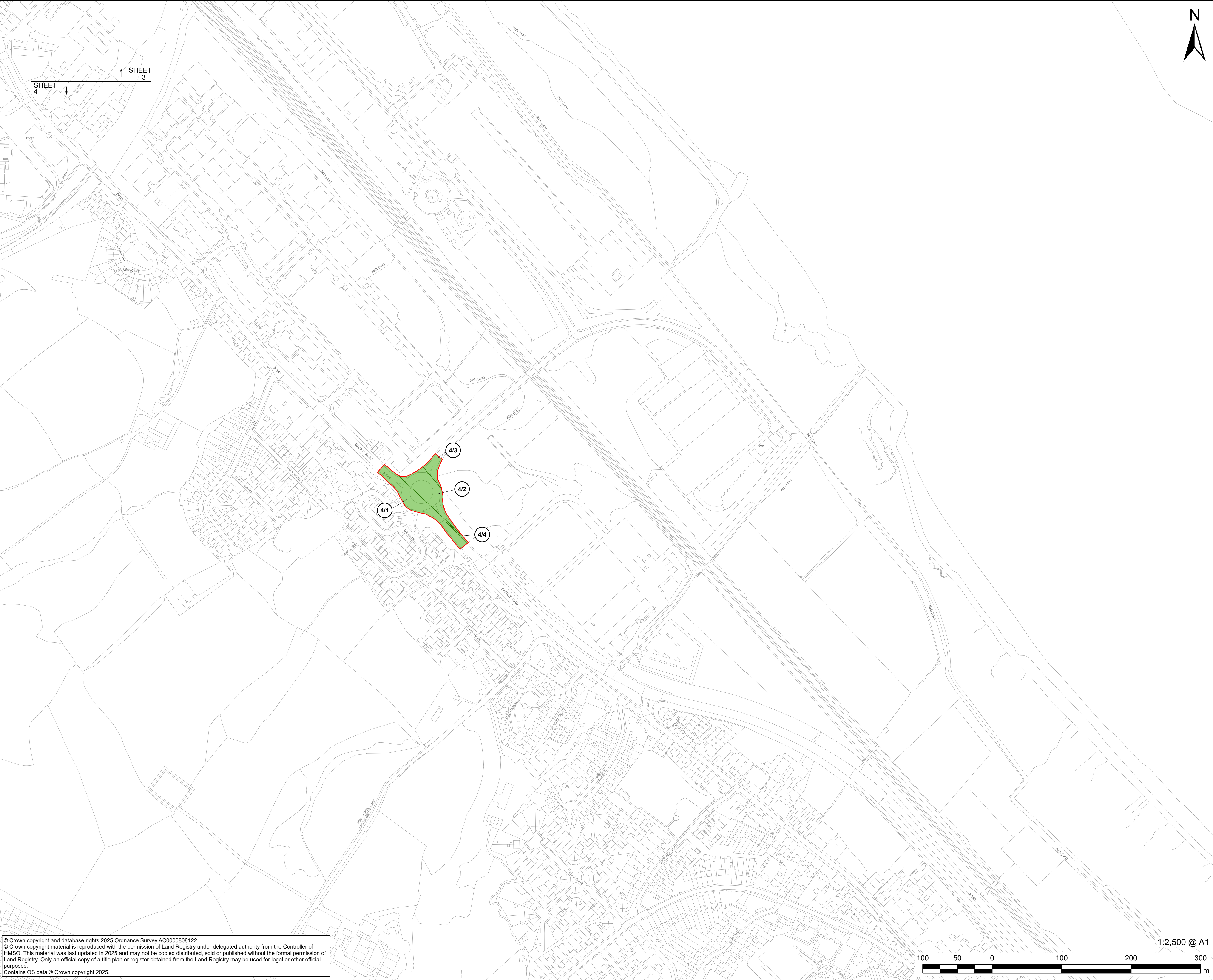
APFP Regulations 5(2)(n)

SHEET TITLE

Crown Land Plans
Sheet 3 of 10

DOCUMENT REFERENCE NUMBER

EN010166/APP/2.3



© Crown copyright and database rights 2025 Ordnance Survey AC0000808122.
© Crown copyright material is reproduced with the permission of Land Registry under delegated authority from the Controller of HMSO. This material was last updated in 2025 and may not be copied distributed, sold or published without the formal permission of Land Registry. Only an official copy of a title plan or register obtained from the Land Registry may be used for legal or other official purposes.
Contains OS data © Crown copyright 2025.



PROJECT

Connah's Quay Low Carbon Power

CONSULTANT

AECOM Limited
The Colmore Building
Colmore Circus, Queensway
Birmingham, B4 6AT
www.aecom.com

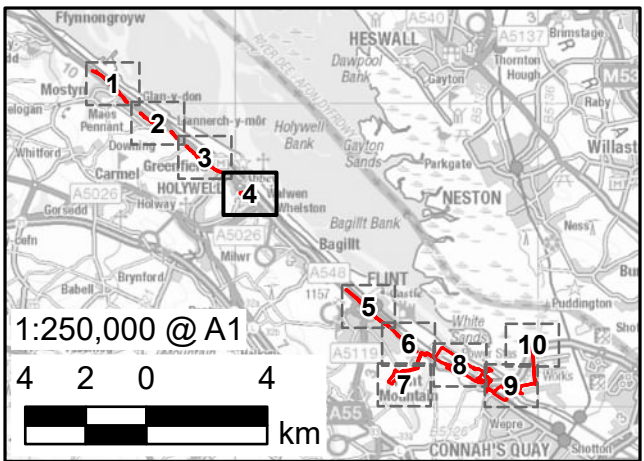
GENERAL NOTES

- ALL DIMENSIONS IN METERS UNLESS STATED OTHERWISE.
- DO NOT SCALE FROM THIS DRAWING USE ONLY PRINTED DIMENSIONS.
- THESE CROWN LAND PLANS SHOULD BE READ IN CONJUNCTION WITH OTHER PLANS AND DOCUMENTS IN APPLICATION FOR DEVELOPMENT CONSENT, IN PARTICULAR THE BOOK OF REFERENCE (EN010166/APP/4.1), STATEMENT OF REASONS (EN010166/APP/4.3) AND THE DRAFT DEVELOPMENT CONSENT ORDER (EN010166/APP/3.1).
- THESE PLANS SHOULD BE READ IN CONJUNCTION WITH ARTICLE 43 AND SCHEDULES 9 AND 11 OF THE DEVELOPMENT CONSENT ORDER.

LEGEND

- Order limits
- Order Land - Temporary use of land and in relation to which it is proposed to extinguish temporarily easements, servitudes and other private rights

LOCATION PLAN



ISSUE / REVISION

I/R	DATE	DESCRIPTION
00	17/07/2025	FIRST ISSUE

ISSUE PURPOSE

DCO Application

DATE

July 2025

PROJECT NUMBER

60717119

LEGISLATION REFERENCE

APFP Regulations 5(2)(n)

SHEET TITLE

Crown Land Plans
Sheet 4 of 10

DOCUMENT REFERENCE NUMBER

EN010166/APP/2.3



© Crown copyright and database rights 2025 Ordnance Survey AC0000808122.
© Crown copyright material is reproduced with the permission of Land Registry under delegated authority from the Controller of HMSO. This material was last updated in 2025 and may not be copied distributed, sold or published without the formal permission of Land Registry. Only an official copy of a title plan or register obtained from the Land Registry may be used for legal or other official purposes.
Contains OS data © Crown copyright 2025.



PROJECT

Connah's Quay Low Carbon Power

CONSULTANT

AECOM Limited
The Colmore Building
Colmore Circus, Queensway
Birmingham, B4 6AT
www.aecom.com

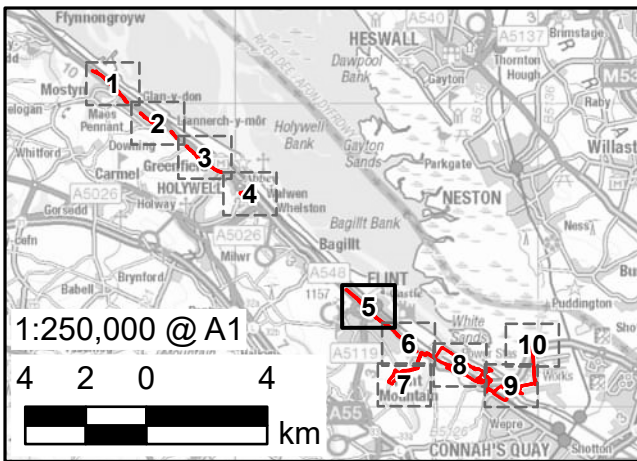
GENERAL NOTES

1. ALL DIMENSIONS IN METERS UNLESS STATED OTHERWISE.
2. DO NOT SCALE FROM THIS DRAWING USE ONLY PRINTED DIMENSIONS.
3. THESE CROWN LAND PLANS SHOULD BE READ IN CONJUNCTION WITH OTHER PLANS AND DOCUMENTS IN APPLICATION FOR DEVELOPMENT CONSENT, IN PARTICULAR THE BOOK OF REFERENCE (EN010166/APP/4.1), STATEMENT OF REASONS (EN010166/APP/4.3) AND THE DRAFT DEVELOPMENT CONSENT ORDER (EN010166/APP/3.1).
4. THESE PLANS SHOULD BE READ IN CONJUNCTION WITH ARTICLE 43 AND SCHEDULES 9 AND 11 OF THE DEVELOPMENT CONSENT ORDER.

LEGEND

- Order limits
- Order Land - Temporary use of land and in relation to which it is proposed to extinguish temporarily easements, servitudes and other private rights
- Crown Land

LOCATION PLAN



ISSUE / REVISION

I/R	DATE	DESCRIPTION
00	17/07/2025	FIRST ISSUE

ISSUE PURPOSE

DCO Application

DATE

July 2025

PROJECT NUMBER

60717119

LEGISLATION REFERENCE

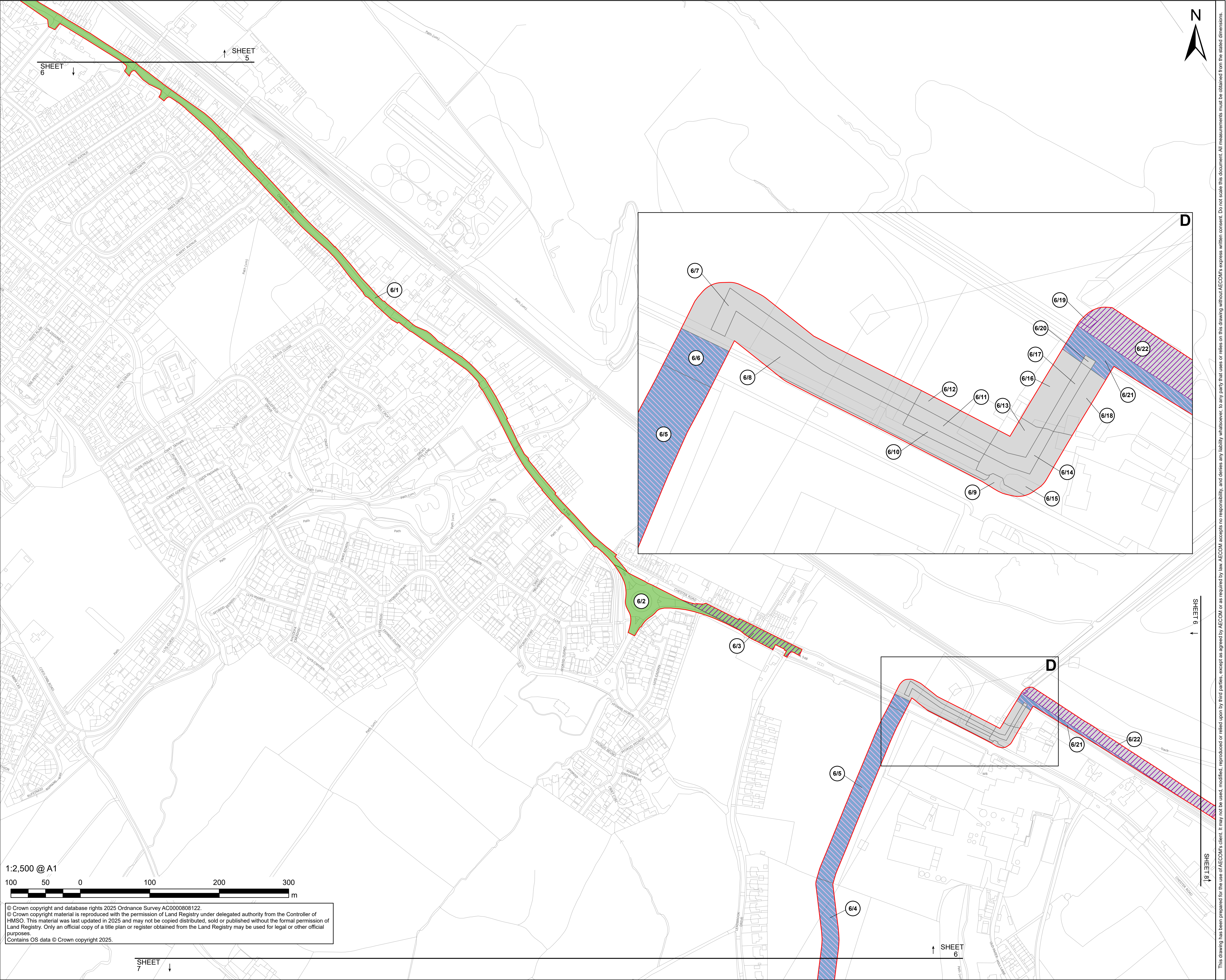
APFP Regulations 5(2)(n)

SHEET TITLE

Crown Land Plans
Sheet 5 of 10

DOCUMENT REFERENCE NUMBER

EN010166/APP/2.3



This drawing has been prepared for the use of AECOM's client. It may not be used, modified, reproduced or relied upon by third parties, except as agreed by AECOM or as required by law. AECOM accepts no responsibility, and denies any liability whatsoever, to any party that uses or relies on this drawing without AECOM's express written consent. Do not scale this document. All measurements must be obtained from the stated dimensions.



PROJECT

Connah's Quay Low Carbon Power

CONSULTANT

AECOM Limited
The Colmore Building
Colmore Circus, Queensway
Birmingham, B4 6AT
www.aecom.com

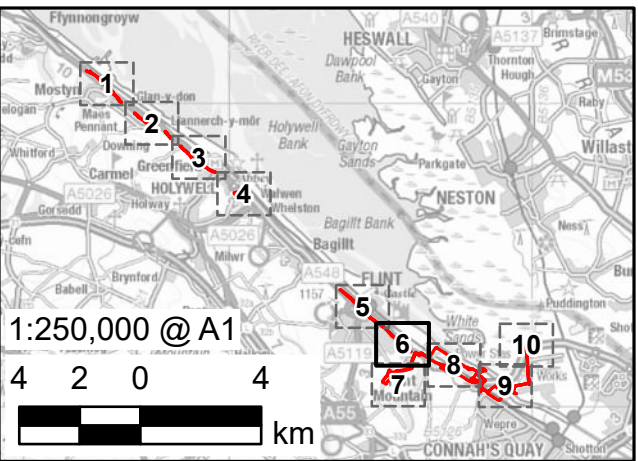
GENERAL NOTES

- ALL DIMENSIONS IN METERS UNLESS STATED OTHERWISE.
- DO NOT SCALE FROM THIS DRAWING USE ONLY PRINTED DIMENSIONS.
- THESE CROWN LAND PLANS SHOULD BE READ IN CONJUNCTION WITH OTHER PLANS AND DOCUMENTS IN APPLICATION FOR DEVELOPMENT CONSENT, IN PARTICULAR THE BOOK OF REFERENCE (EN010166/APP/4.1), STATEMENT OF REASONS (EN010166/APP/4.3) AND THE DRAFT DEVELOPMENT CONSENT ORDER (EN010166/APP/3.1).
- THESE PLANS SHOULD BE READ IN CONJUNCTION WITH ARTICLE 43 AND SCHEDULES 9 AND 11 OF THE DEVELOPMENT CONSENT ORDER.

LEGEND

- Order limits
- Order Land - Freehold to be compulsorily acquired and in relation to which it is proposed to extinguish easements, servitudes and other private rights
- Order Land - Permanent Acquisition of Subsurface
- Order Land - Temporary use of land and in relation to which it is proposed to extinguish temporarily easements, servitudes and other private rights
- No Acquisition
- Crown Land

LOCATION PLAN



ISSUE / REVISION

00	17/07/2025	FIRST ISSUE
I/R	DATE	DESCRIPTION

ISSUE PURPOSE

DCO Application

DATE

July 2025

PROJECT NUMBER

60717119

LEGISLATION REFERENCE

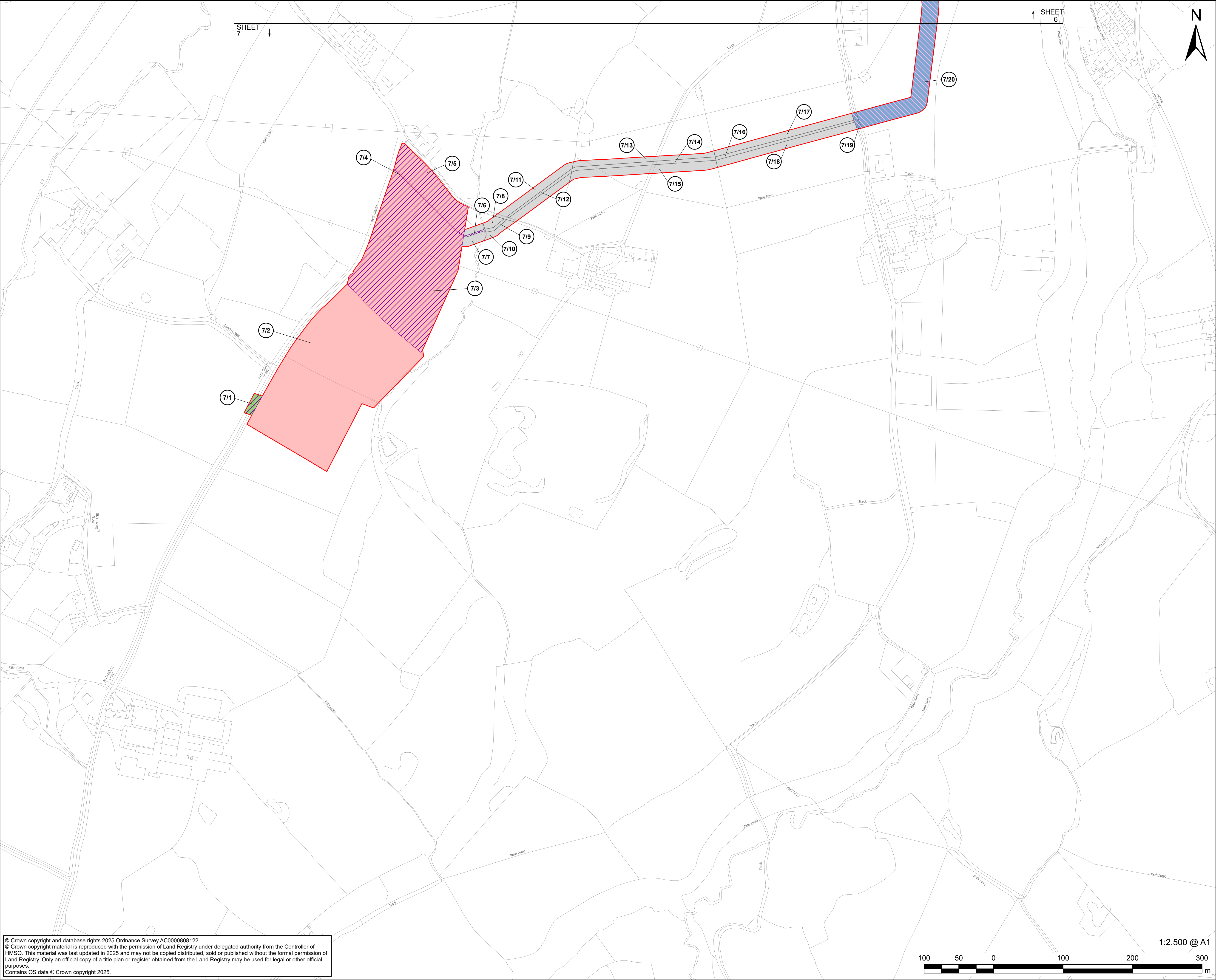
APFP Regulations 5(2)(n)

SHEET TITLE

Crown Land Plans
Sheet 6 of 10

DOCUMENT REFERENCE NUMBER

EN010166/APP/2.3



© Crown copyright and database rights 2025 Ordnance Survey AC0000808122.
© Crown copyright material is reproduced with the permission of Land Registry under delegated authority from the Controller of HMSO. This material was last updated in 2025 and may not be copied distributed, sold or published without the formal permission of Land Registry. Only an official copy of a title plan or register obtained from the Land Registry may be used for legal or other official purposes.
Contains OS data © Crown copyright 2025.

This drawing has been prepared for the use of AECOM's client. It may not be used, modified, reproduced or relied upon by third parties, except as agreed by AECOM or as required by law. AECOM accepts no responsibility and denies any liability whatsoever to any party that uses or relies on this drawing without AECOM's express written consent. Do not scale this document. All measurements must be obtained from the scaled dimensions.



PROJECT

Connah's Quay Low Carbon Power

CONSULTANT

AECOM Limited
The Colmore Building
Colmore Circus, Queensway
Birmingham, B4 6AT
www.aecom.com

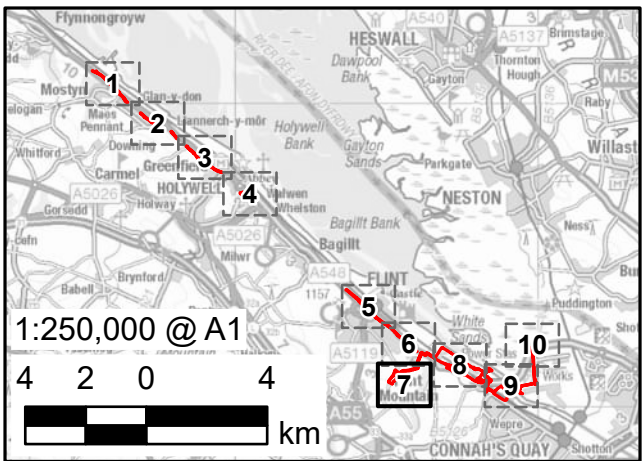
GENERAL NOTES

- ALL DIMENSIONS IN METERS UNLESS STATED OTHERWISE.
- DO NOT SCALE FROM THIS DRAWING USE ONLY PRINTED DIMENSIONS.
- THESE CROWN LAND PLANS SHOULD BE READ IN CONJUNCTION WITH OTHER PLANS AND DOCUMENTS IN APPLICATION FOR DEVELOPMENT CONSENT, IN PARTICULAR THE BOOK OF REFERENCE (EN010166/APP/4.1), STATEMENT OF REASONS (EN010166/APP/4.3) AND THE DRAFT DEVELOPMENT CONSENT ORDER (EN010166/APP/3.1).
- THESE PLANS SHOULD BE READ IN CONJUNCTION WITH ARTICLE 43 AND SCHEDULES 9 AND 11 OF THE DEVELOPMENT CONSENT ORDER.

LEGEND

- Order limits
- Order Land - Freehold to be compulsorily acquired and in relation to which it is proposed to extinguish easements, servitudes and other private rights
- Order Land - Permanent Acquisition of Subsurface
- Order Land - Temporary use of land and in relation to which it is proposed to extinguish temporarily easements, servitudes and other private rights
- No Acquisition
- Crown Land

LOCATION PLAN



ISSUE / REVISION

I/R	DATE	DESCRIPTION
00	17/07/2025	FIRST ISSUE

ISSUE PURPOSE

DCO Application

DATE

July 2025

PROJECT NUMBER

60717119

LEGISLATION REFERENCE

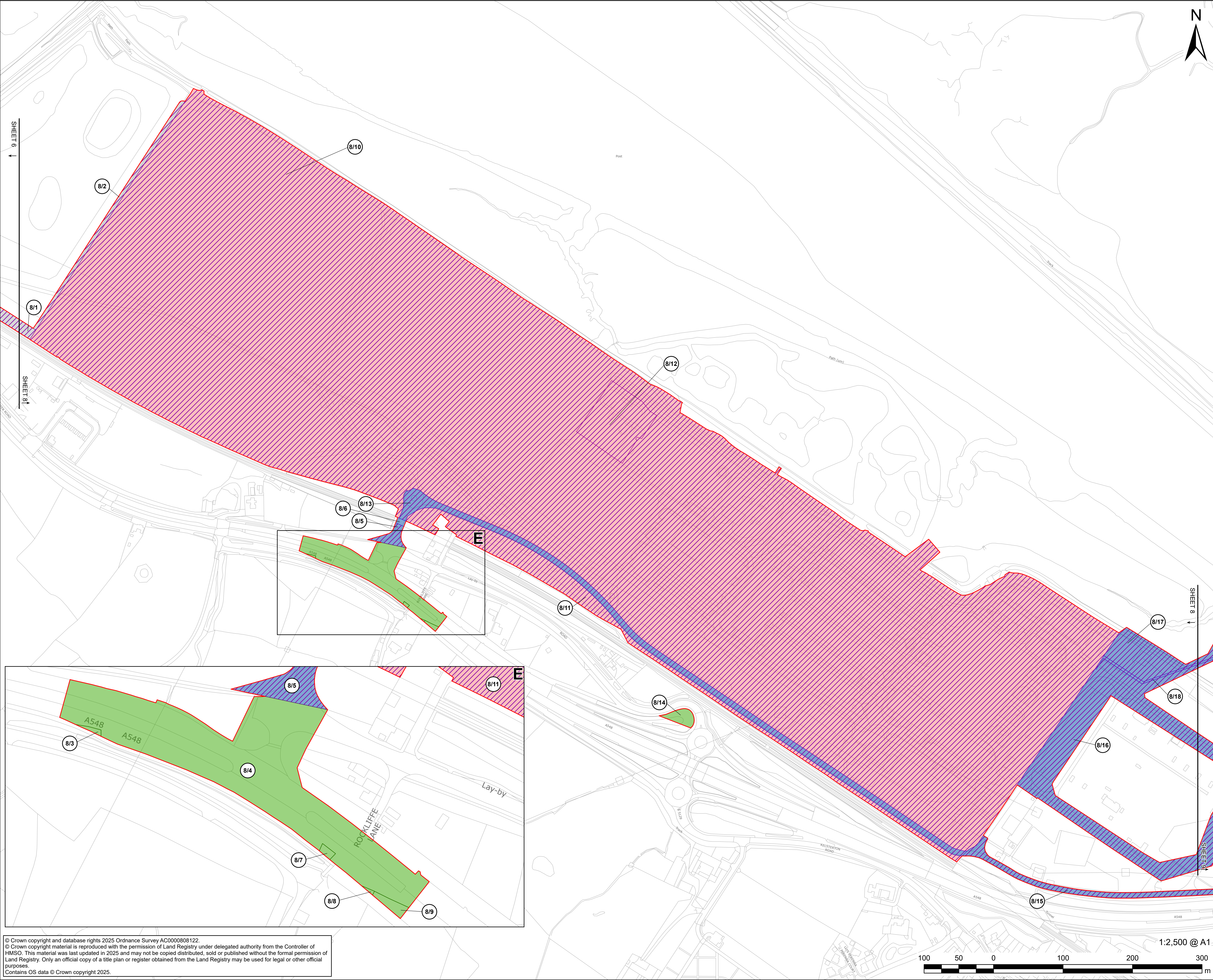
APFP Regulations 5(2)(n)

SHEET TITLE

Crown Land Plans
Sheet 7 of 10

DOCUMENT REFERENCE NUMBER

EN010166/APP/2.3



© Crown copyright and database rights 2025 Ordnance Survey AC0000808122.
© Crown copyright material is reproduced with the permission of Land Registry under delegated authority from the Controller of HMSO. This material was last updated in 2025 and may not be copied distributed, sold or published without the formal permission of Land Registry. Only an official copy of a title plan or register obtained from the Land Registry may be used for legal or other official purposes.
Contains OS data © Crown copyright 2025.



PROJECT

Connah's Quay Low Carbon Power

CONSULTANT

AECOM Limited
The Colmore Building
Colmore Circus, Queensway
Birmingham, B4 6AT
www.aecom.com

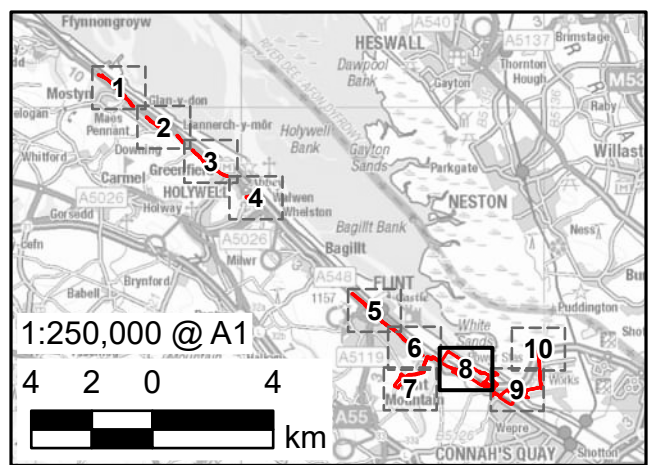
GENERAL NOTES

1. ALL DIMENSIONS IN METERS UNLESS STATED OTHERWISE.
2. DO NOT SCALE FROM THIS DRAWING USE ONLY PRINTED DIMENSIONS.
3. THESE CROWN LAND PLANS SHOULD BE READ IN CONJUNCTION WITH OTHER PLANS AND DOCUMENTS IN APPLICATION FOR DEVELOPMENT CONSENT, IN PARTICULAR THE BOOK OF REFERENCE (EN010166/APP/4.1), STATEMENT OF REASONS (EN010166/APP/4.3) AND THE DRAFT DEVELOPMENT CONSENT ORDER (EN010166/APP/3.1).
4. THESE PLANS SHOULD BE READ IN CONJUNCTION WITH ARTICLE 43 AND SCHEDULES 9 AND 11 OF THE DEVELOPMENT CONSENT ORDER.

LEGEND

- Order limits
- Order Land - Freehold to be compulsorily acquired and in relation to which it is proposed to extinguish easements, servitudes and other private rights
- Order Land - New Rights to be compulsorily acquired and in relation to which it is proposed to extinguish easements, servitudes and other private rights
- Order Land - Permanent Acquisition of Subsurface
- Order Land - Temporary use of land and in relation to which it is proposed to extinguish temporarily easements, servitudes and other private rights
- No Acquisition
- Crown Land

LOCATION PLAN



ISSUE / REVISION

00	17/07/2025	FIRST ISSUE
I/R	DATE	DESCRIPTION

ISSUE PURPOSE

DCO Application

DATE

July 2025

PROJECT NUMBER

60717119

LEGISLATION REFERENCE

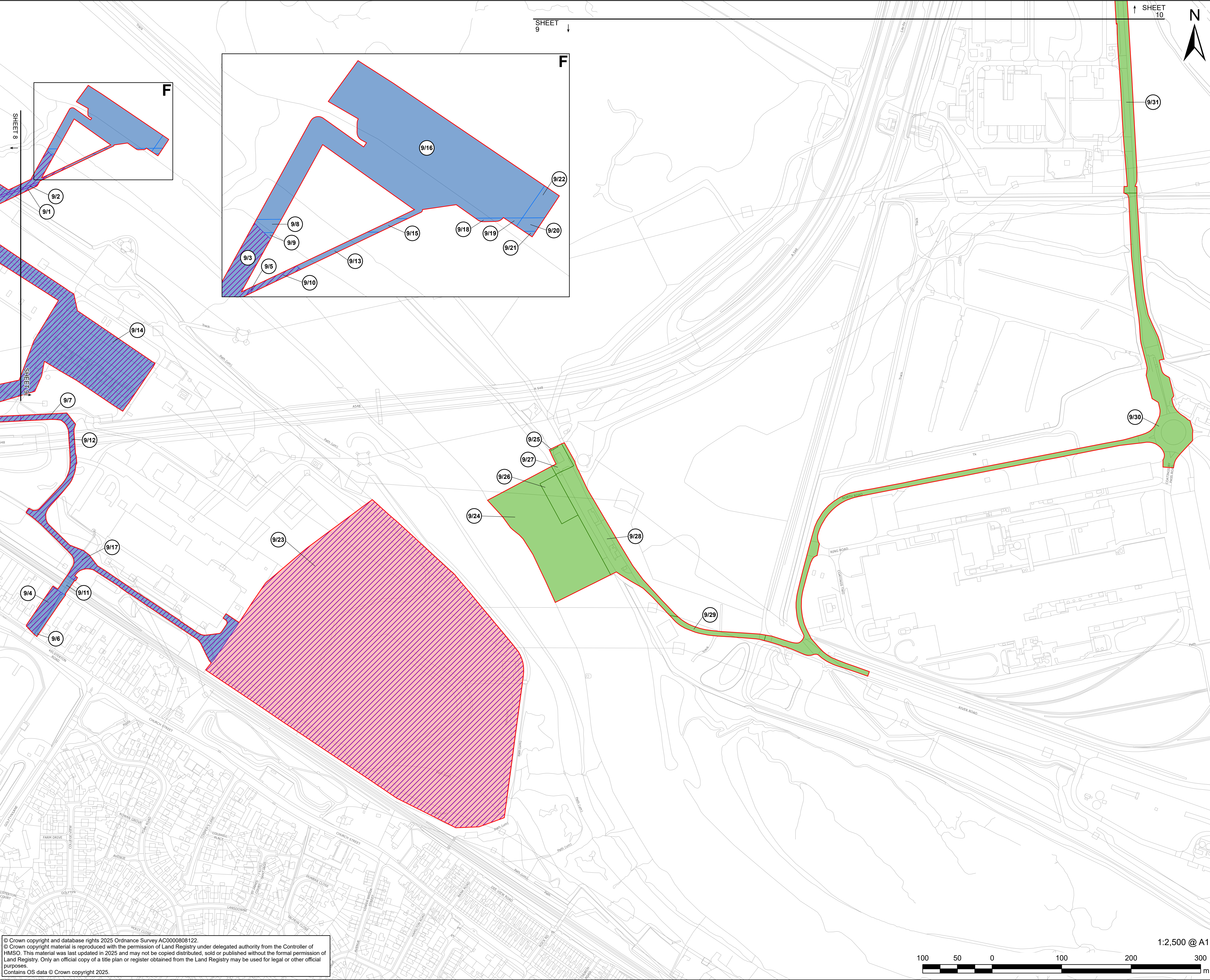
APFP Regulations 5(2)(n)

SHEET TITLE

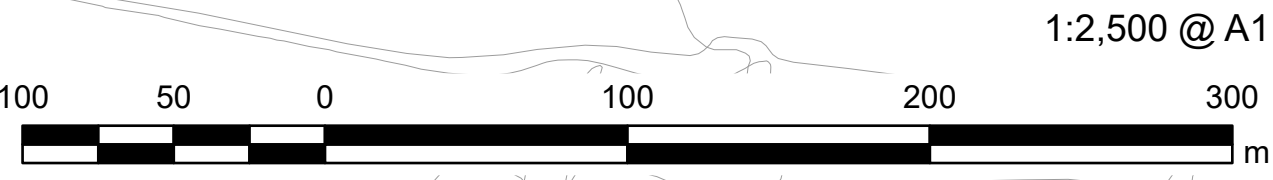
Crown Land Plans
Sheet 8 of 10

DOCUMENT REFERENCE NUMBER

EN010166/APP/2.3



© Crown copyright and database rights 2025 Ordnance Survey AC0000808122.
© Crown copyright material is reproduced with the permission of Land Registry under delegated authority from the Controller of HMSO. This material was last updated in 2025 and may not be copied distributed, sold or published without the formal permission of Land Registry. Only an official copy of a title plan or register obtained from the Land Registry may be used for legal or other official purposes.
Contains OS data © Crown copyright 2025.



PROJECT

Connah's Quay Low Carbon Power

CONSULTANT

AECOM Limited
The Colmore Building
Colmore Circus, Queensway
Birmingham, B4 6AT
www.aecom.com

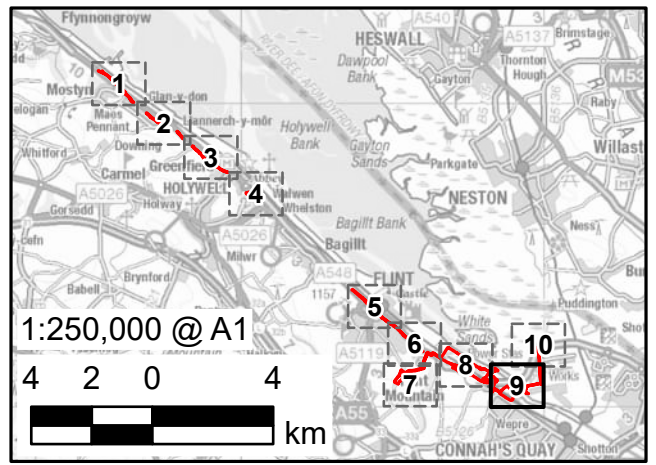
GENERAL NOTES

- ALL DIMENSIONS IN METERS UNLESS STATED OTHERWISE.
- DO NOT SCALE FROM THIS DRAWING USE ONLY PRINTED DIMENSIONS.
- THESE CROWN LAND PLANS SHOULD BE READ IN CONJUNCTION WITH OTHER PLANS AND DOCUMENTS IN APPLICATION FOR DEVELOPMENT CONSENT, IN PARTICULAR THE BOOK OF REFERENCE (EN010166/APP/4.1), STATEMENT OF REASONS (EN010166/APP/4.3) AND THE DRAFT DEVELOPMENT CONSENT ORDER (EN010166/APP/3.1).
- THESE PLANS SHOULD BE READ IN CONJUNCTION WITH ARTICLE 43 AND SCHEDULES 9 AND 11 OF THE DEVELOPMENT CONSENT ORDER.

LEGEND

- Order limits
- Order Land - Freehold to be compulsorily acquired and in relation to which it is proposed to extinguish easements, servitudes and other private rights
- Order Land - New Rights to be compulsorily acquired and in relation to which it is proposed to extinguish easements, servitudes and other private rights
- Order Land - Temporary use of land and in relation to which it is proposed to extinguish temporarily easements, servitudes and other private rights
- Crown Land

LOCATION PLAN



ISSUE / REVISION

NO	DATE	DESCRIPTION
00	17/07/2025	FIRST ISSUE
I/R	DATE	DESCRIPTION

ISSUE PURPOSE

DCO Application

DATE

July 2025

PROJECT NUMBER

60717119

LEGISLATION REFERENCE

APFP Regulations 5(2)(n)

SHEET TITLE

Crown Land Plans
Sheet 9 of 10

DOCUMENT REFERENCE NUMBER

EN010166/APP/2.3

This drawing has been prepared for the use of AECOM's client. It may not be used, modified, reproduced or relied upon by third parties, except as agreed by AECOM or as required by law. AECOM accepts no responsibility and denies any liability whatsoever to any party that uses or relies on this drawing without AECOM's express written consent. Do not scale this document. All measurements must be obtained from the stated dimensions.



© Crown copyright and database rights 2025 Ordnance Survey AC0000808122.
© Crown copyright material is reproduced with the permission of Land Registry under delegated authority from the Controller of HMSO. This material was last updated in 2025 and may not be copied distributed, sold or published without the formal permission of Land Registry. Only an official copy of a title plan or register obtained from the Land Registry may be used for legal or other official purposes.
Contains OS data © Crown copyright 2025.



PROJECT

Connah's Quay Low Carbon Power

CONSULTANT

AECOM Limited
The Colmore Building
Colmore Circus, Queensway
Birmingham, B4 6AT
www.aecom.com

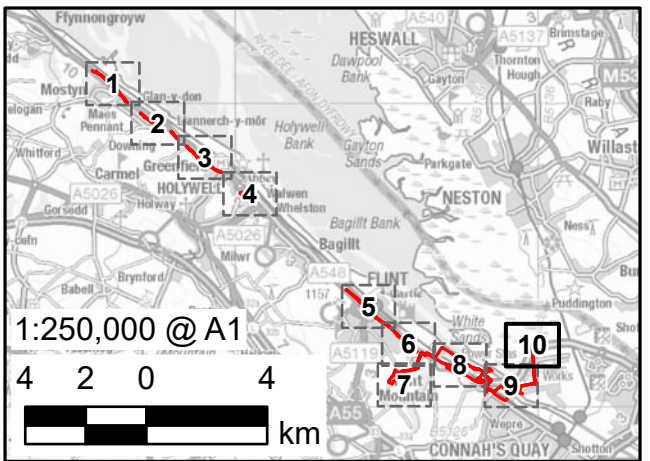
GENERAL NOTES

- ALL DIMENSIONS IN METERS UNLESS STATED OTHERWISE.
- DO NOT SCALE FROM THIS DRAWING USE ONLY PRINTED DIMENSIONS.
- THESE CROWN LAND PLANS SHOULD BE READ IN CONJUNCTION WITH OTHER PLANS AND DOCUMENTS IN APPLICATION FOR DEVELOPMENT CONSENT, IN PARTICULAR THE BOOK OF REFERENCE (EN010166/APP/4.1), STATEMENT OF REASONS (EN010166/APP/4.3) AND THE DRAFT DEVELOPMENT CONSENT ORDER (EN010166/APP/3.1).
- THESE PLANS SHOULD BE READ IN CONJUNCTION WITH ARTICLE 43 AND SCHEDULES 9 AND 11 OF THE DEVELOPMENT CONSENT ORDER.

LEGEND

- Order limits
- Order Land - Temporary use of land and in relation to which it is proposed to extinguish temporarily easements, servitudes and other private rights

LOCATION PLAN



ISSUE / REVISION

00	17/07/2025	FIRST ISSUE
I/R	DATE	DESCRIPTION

ISSUE PURPOSE

DCO Application

DATE

July 2025

PROJECT NUMBER

60717119

LEGISLATION REFERENCE

APFP Regulations 5(2)(n)

SHEET TITLE

Crown Land Plans
Sheet 10 of 10

DOCUMENT REFERENCE NUMBER

EN010166/APP/2.3

