



Connah's Quay Low Carbon Power

Indicative Design Site Wide Elevations

Planning Inspectorate Reference: EN010166

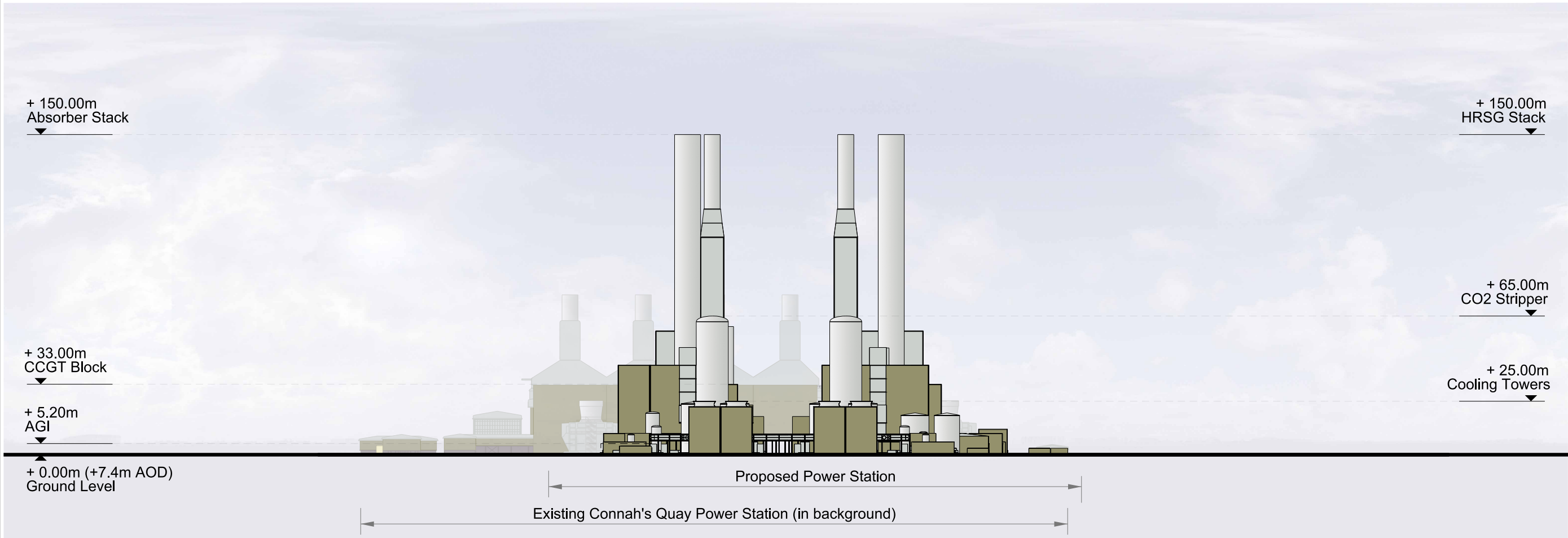
Document Reference: EN010166/APP/7.12

Planning Act 2008 (as amended)

Infrastructure Planning (Applications: Prescribed Forms and Procedure) Regulations 2009 - Regulation 5(2)(q)

Revision 00

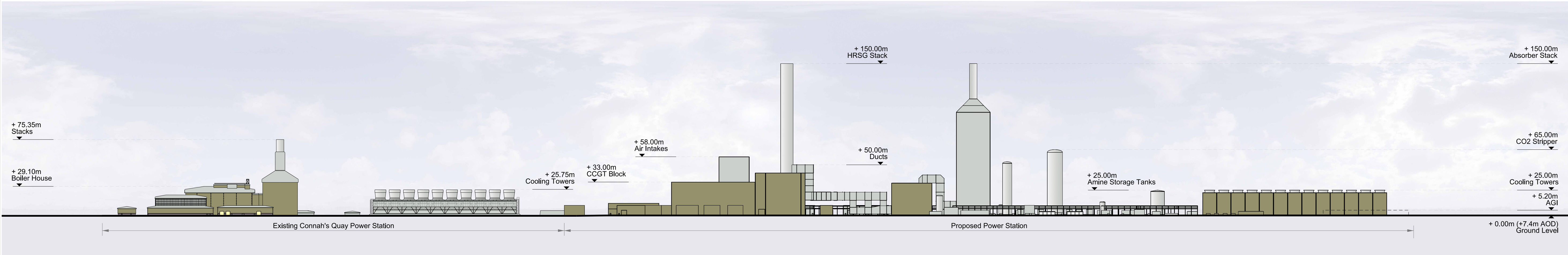
August 2025



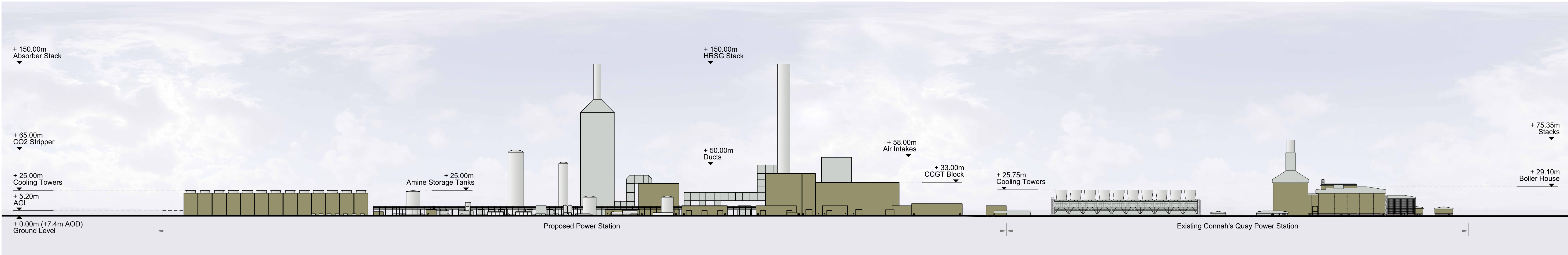
WEST ELEVATION



EAST ELEVATION




NORTH ELEVATION



SOUTH ELEVATION

© Crown Copyright 2025. All rights reserved. Ordnance Survey Licence AC0000808122



PROJECT

Connah's Quay Low Carbon Power

CONSULTANT

Garry Stewart Design Associates Ltd
01 Meadlake Place,
Thorpe Lea Road,
Egham, Surrey
TW20 8HE, United Kingdom
www.gsda.co.uk

GENERAL NOTES

- ALL DIMENSIONS IN METRES UNLESS STATED OTHERWISE.
- DO NOT SCALE FROM THIS DRAWING USE ONLY PRINTED DIMENSIONS.
- THE ELEVATIONS AND IDENTIFIED PLANT AS SHOWN ARE INDICATIVE ONLY AND WILL BE SUBJECT TO CHANGE AS PART OF DETAILED DESIGN DEVELOPMENT. ANY CHANGES WILL BE LIMITED TO WITHIN THE ORDER LIMITS AND WILL BE IN COMPLIANCE WITH THE WORKS PLANS (EN010166/APP/2.4), PARAMETER PLANS (EN010166/APP/2.5) AND OTHER APPROPRIATE PLANS OR CONSTRAINTS INCLUDED WITHIN THIS APPLICATION.
- ANNOTATED HEIGHTS ARE MEASURED FROM PROPOSED GROUND LEVEL (AGL)

ISSUE/REVISION

I/R	DATE	DESCRIPTION
00	27/06/2025	FIRST ISSUE

PROJECT NUMBER

60717119

ISSUE PURPOSE

DCO Application

DATE

July 2025

SHEET TITLE

Indicative / Not for Approval
Site Wide Elevations

LEGISLATION REFERENCE

APFP Regulations 5(2)(q)

DOCUMENT REFERENCE NUMBER

EN010166/APP/7.12

