

# Green Hill Solar Farm

## EN010170

### Land Plan Revision A

Prepared by: Bruton Knowles

Date: July 2025

Document Reference: APP/GH2.2\_A  
APFP Regulation 5(2)(i)



## Schedule of Changes

Figure Reference	Page	Description of Changes	Reason for Revision
All Sheets	3-21	The symbology for the Parish Boundaries has been updated to a purple so that it does not clash with the cut lines on the scheme.	In response to Section 51 advice
Sheet 1, Sheet 8, Sheet 12, Sheet 13, Sheet 14, Sheet 15, Sheet 16 Insets	4, 11, 15-19	Addition of insets across these pages to assist with plot visibility in congested areas.	In response to Section 51 advice
Sheet 2	5	The description for Plot 02-029 has been updated to describe the plot as being west of Rectory Farm  Change applied within <b>Draft DCO Revision A</b> <b>[EN010170/PEX/GH3.1_A]</b>	In response to Section 51 advice

**Key**  
 Sheet  
 Order Limits

Base map: © Crown Copyright and database rights 2025 OS Licence no. AC00084986. All rights reserved.

010030400  
 Indicated  
 Metres

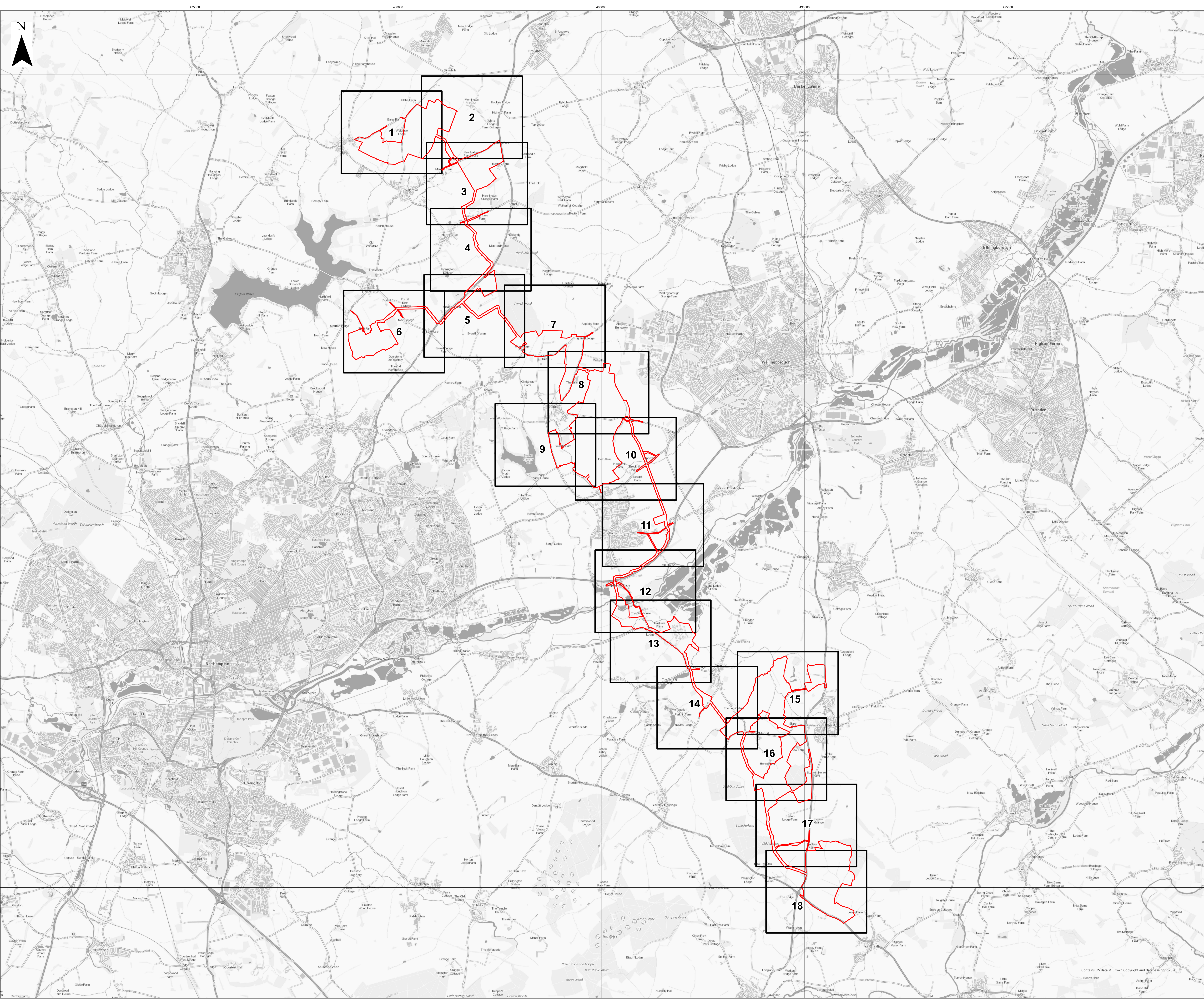
Scale: 1:30,000@A0


APFP Regulation: 5(2)(i)	Application Doc No. PEX/GH2.2_A
Ref: IGP_GH_DCO_Land_Plan	Date: 19/05/2025
Drawn by: DLG	Checked by: AT

**Overview Land Plan**  
 Revision A  
 Sheet 0



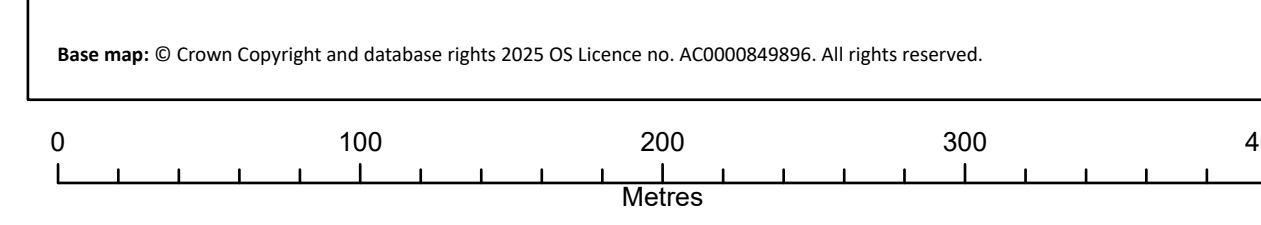
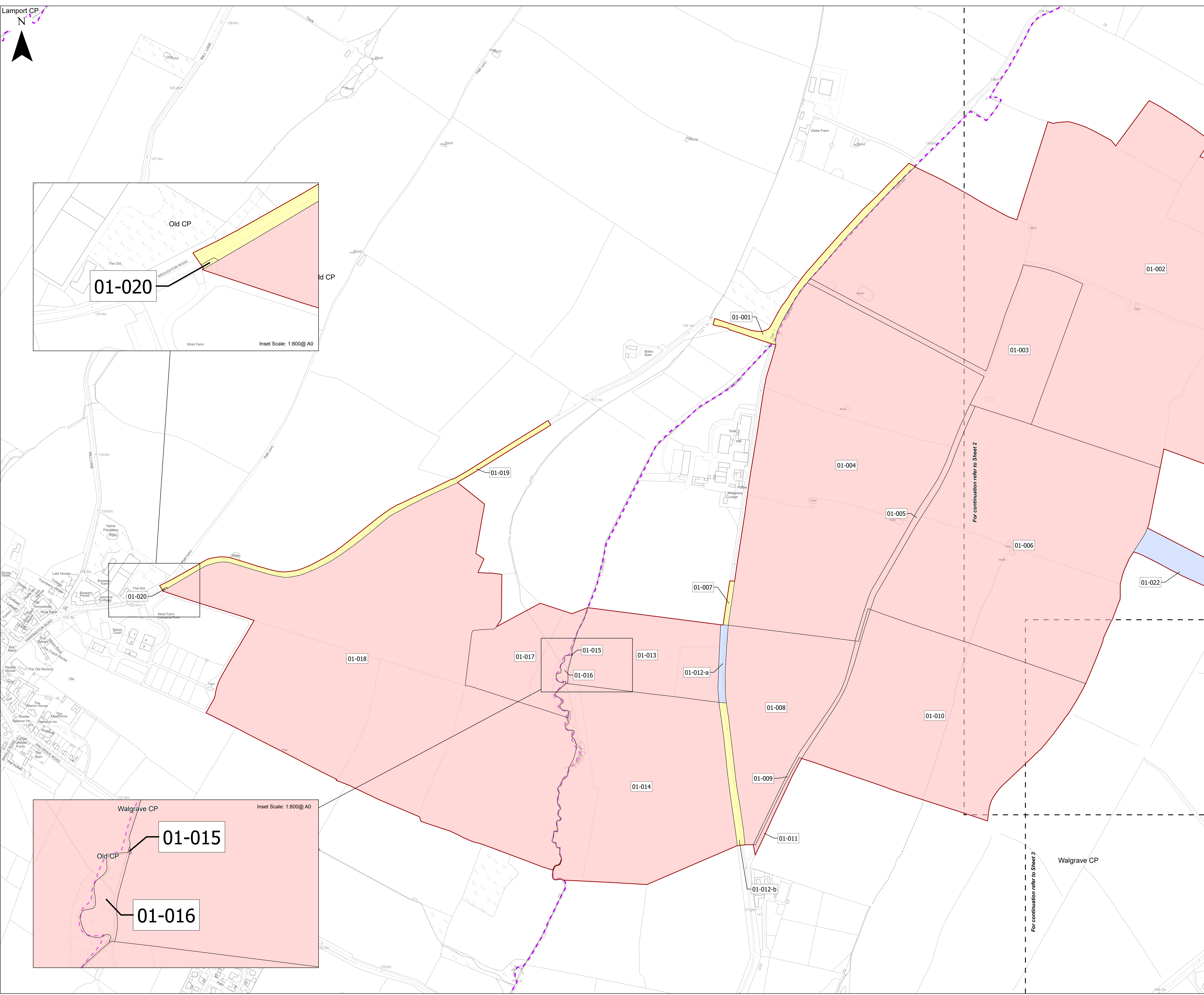
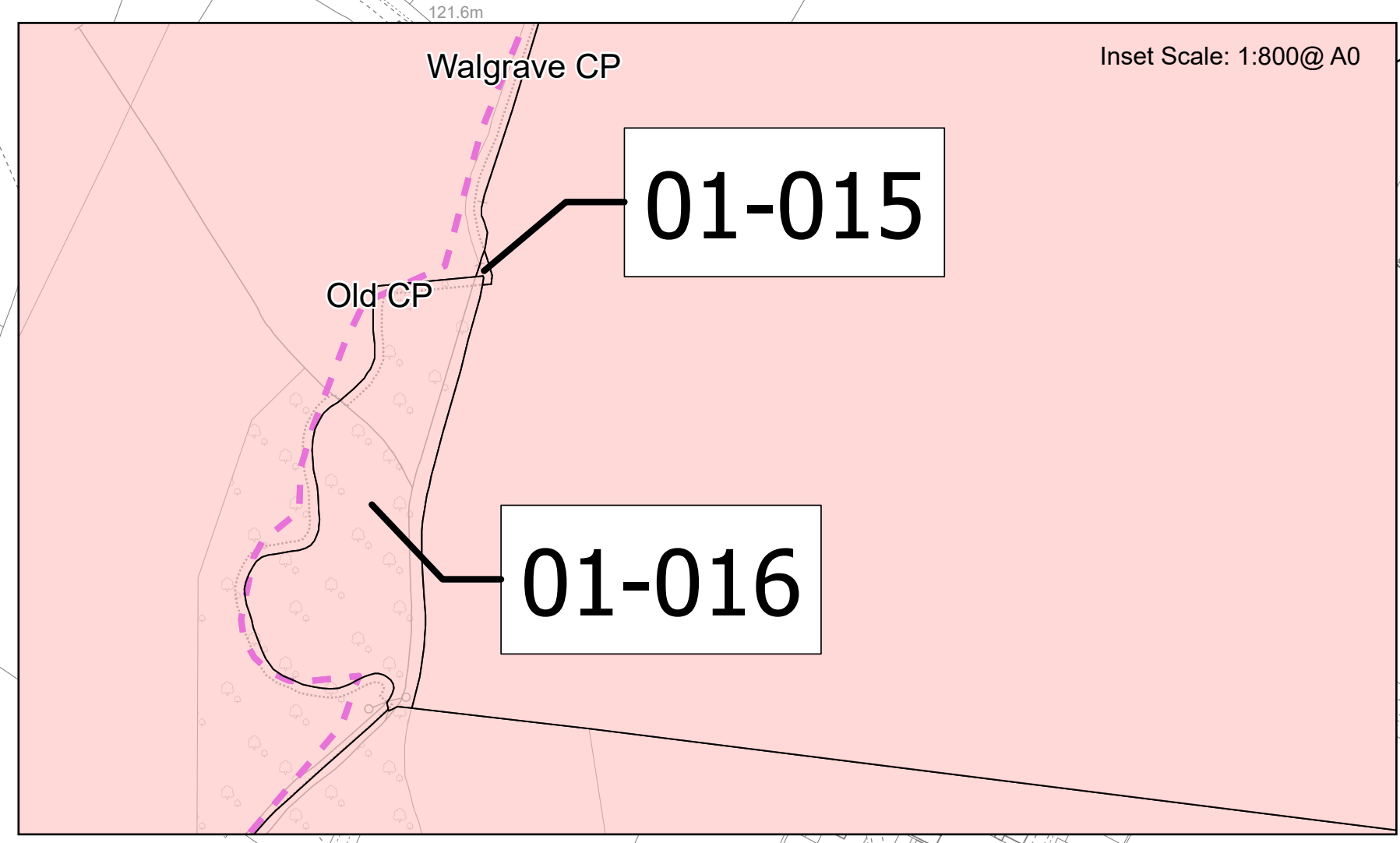
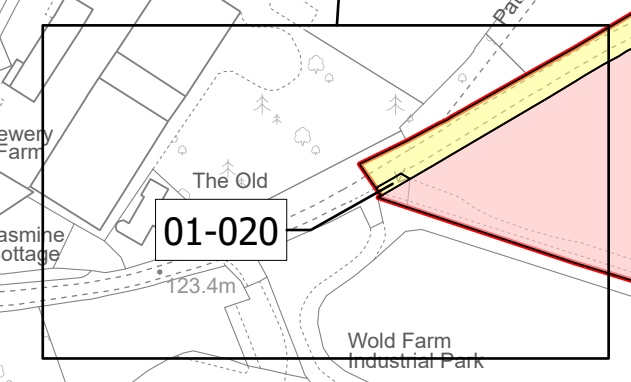
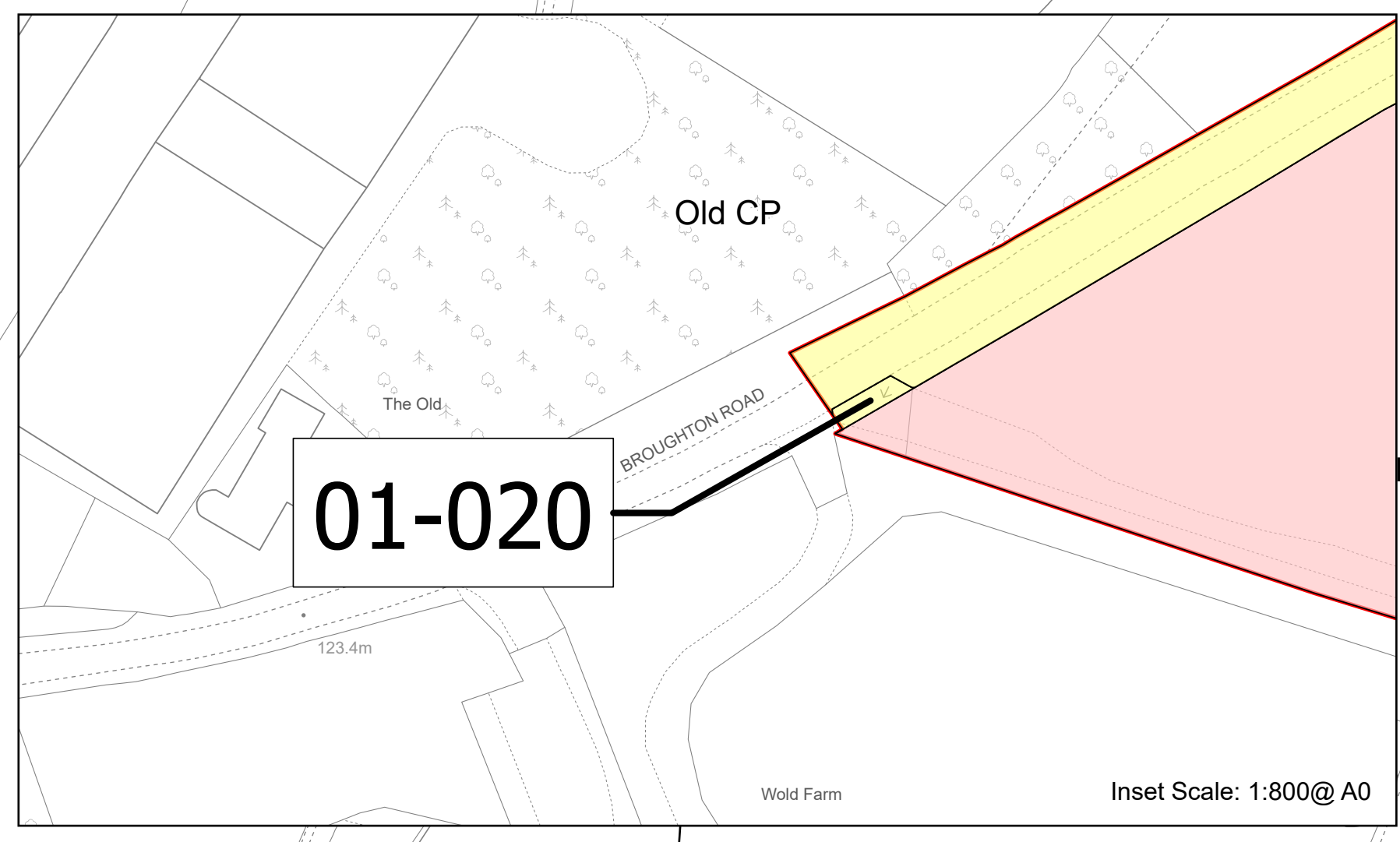
Contains OS data © Crown Copyright and database right 2025





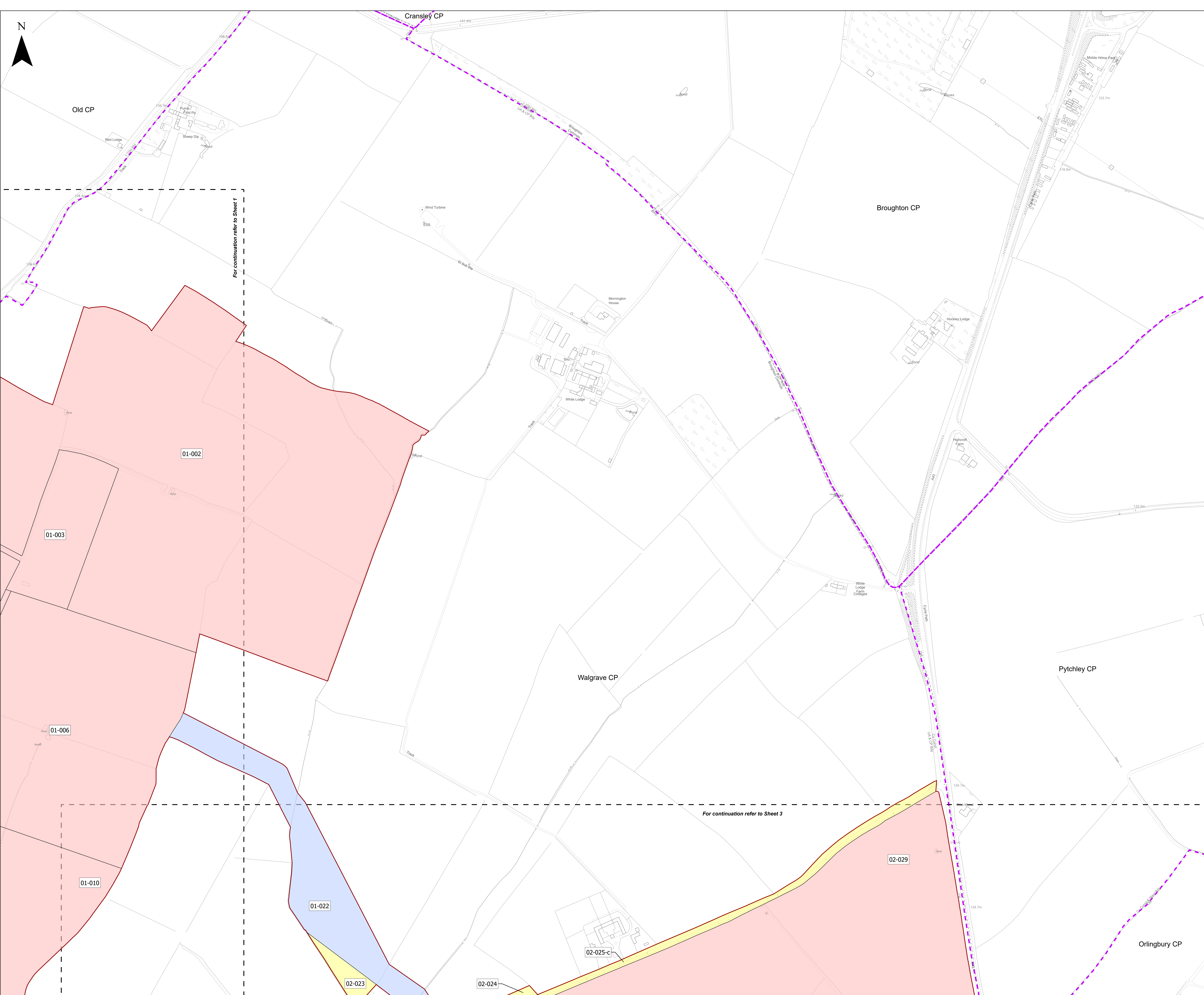
**Key**

- Order Limits
- Freehold to be compulsorily acquired and temporary use of land and in relation to which it is proposed that easements, servitudes and other private rights will cease to have effect
- Temporary use of land and in relation to which it is proposed to temporarily suspend easements, servitudes and other private rights
- New rights (including restrictions) to be compulsorily acquired and temporary use of land will be suspended or cease to have effect
- No Land Take
- Local Authority / Parish Boundary
- Cut Line



APFP Regulation: 5(2)(i)	Application Doc No. PEX/GH2.2_A
Ref: IGP_GH_DCO_Land_Plan	Date: 25/06/2025
Drawn by: DLG	Checked by: AT

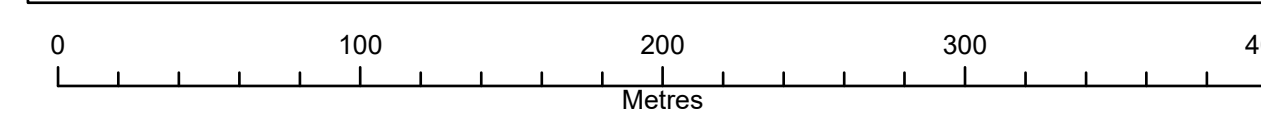
**Land Plan**  
Revision A  
Sheet 1 of 18



**Key**

- Order Limits
- Freehold to be compulsorily acquired and temporary use of land and in relation to which it is proposed that easements, servitudes and other private rights will cease to have effect
- Temporary use of land and in relation to which it is proposed to temporarily suspend easements, servitudes and other private rights
- New rights (including restrictions) to be compulsorily acquired and temporary use of land and in relation to which it is proposed that easements, servitudes and other private rights will be suspended or cease to have effect
- No Land Take
- Local Authority / Parish Boundary
- Cut Line

Base map: © Crown Copyright and database rights 2025 OS Licence no. AC0000849896. All rights reserved.

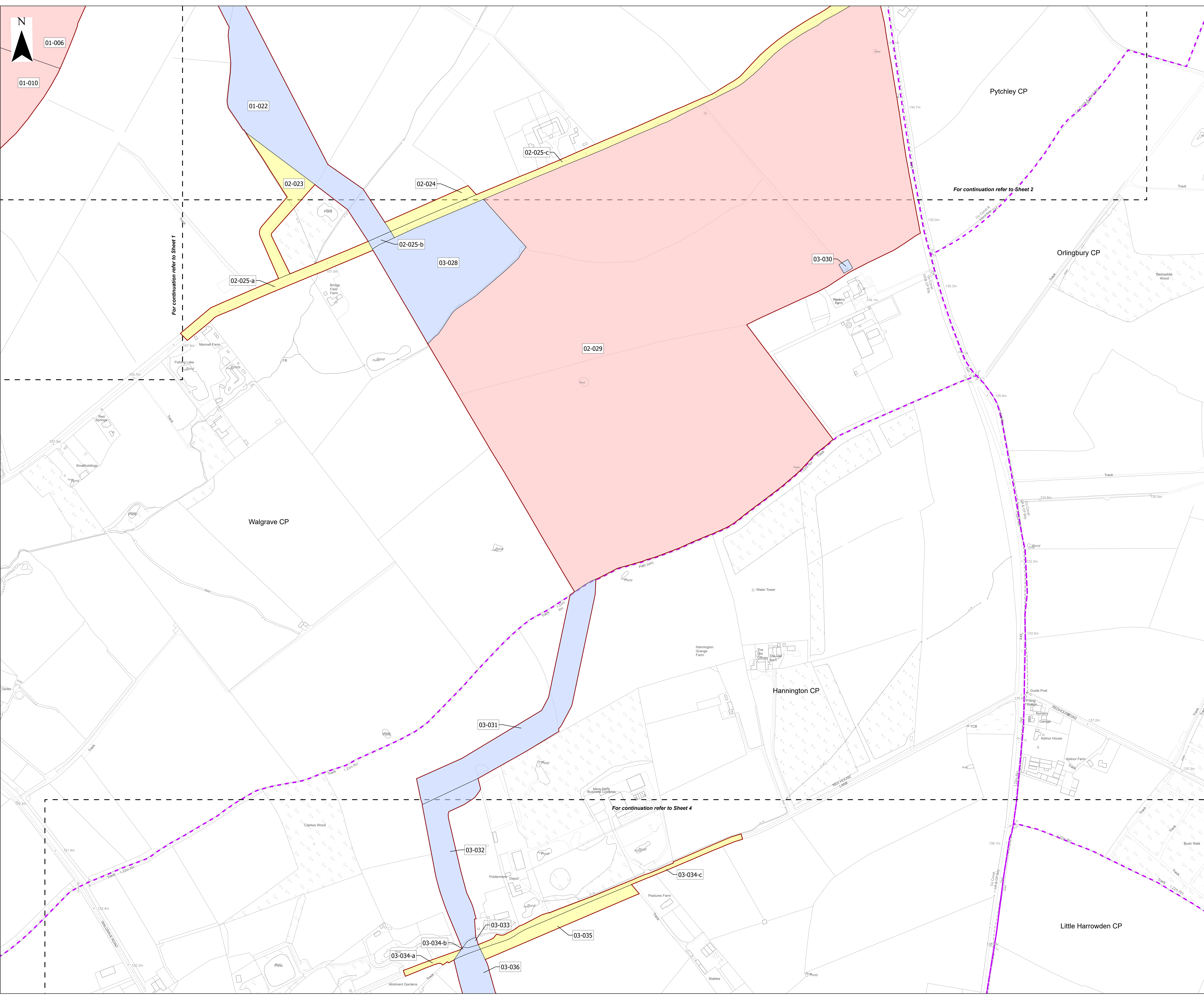


Scale: 1:2,500@ A0

APFP Regulation: 5(2)(i)	Application Doc No. PEX/GH2.2_A
Ref: IGP_GH_DCO_Land_Plan	Date: 25/06/2025
Drawn by: DLG	Checked by: AT

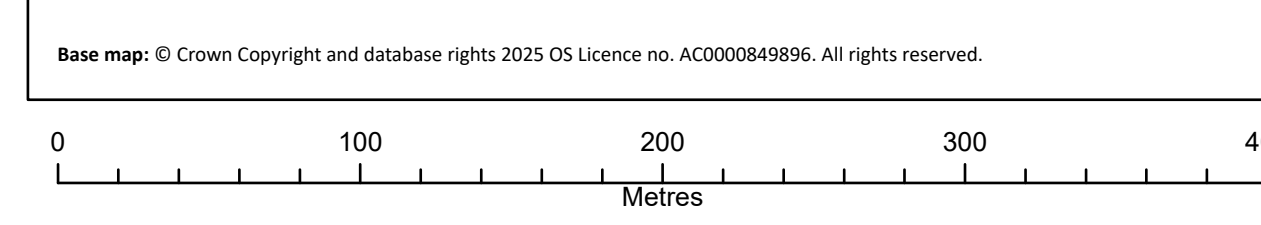
**Land Plan**  
Revision A  
Sheet 2 of 18





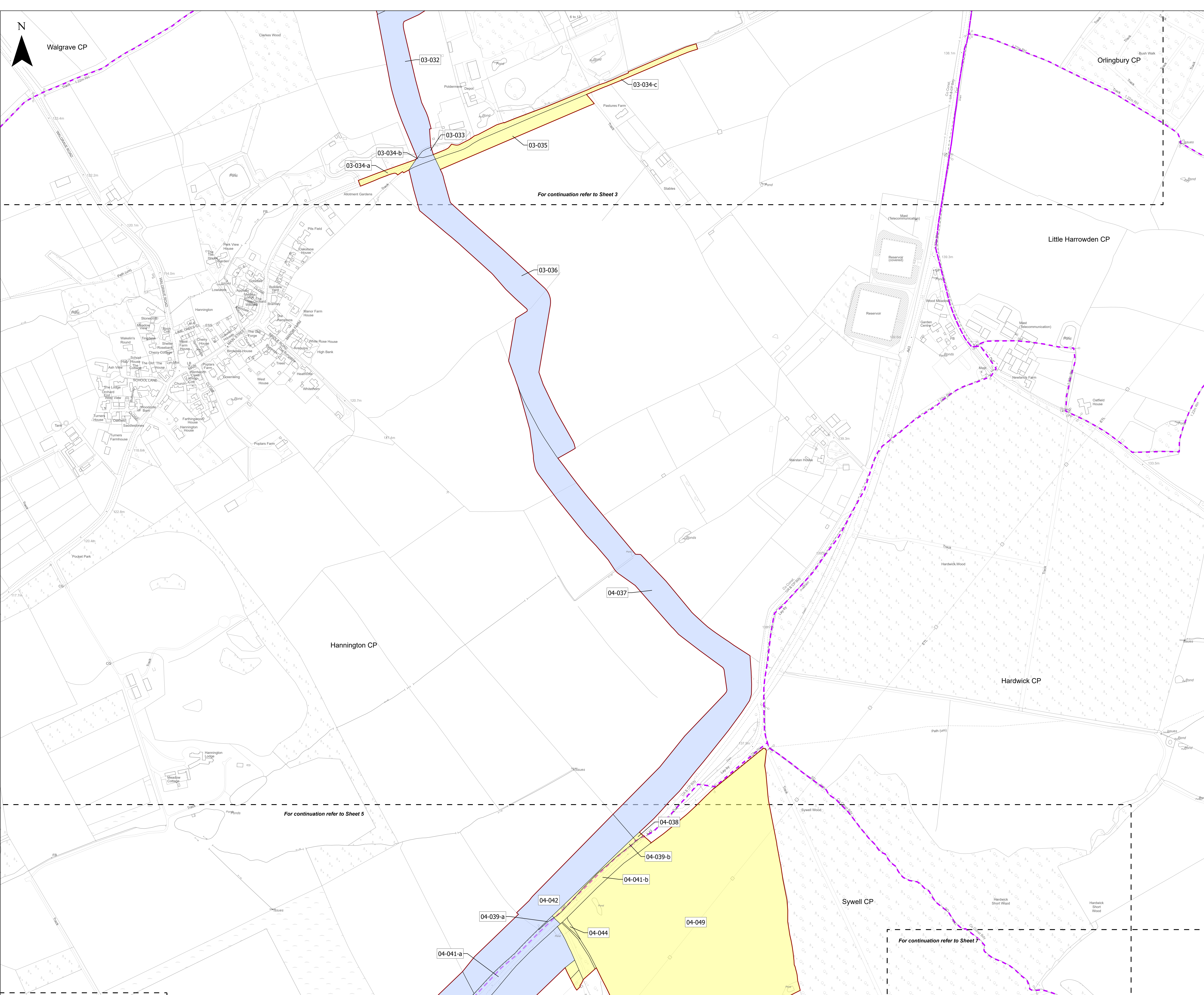
**Key**

- Order Limits
- Freehold to be compulsorily acquired and temporary use of land and in relation to which it is proposed that easements, servitudes and other private rights will cease to have effect
- Temporary use of land and in relation to which it is proposed to temporarily suspend easements, servitudes and other private rights
- New rights (including restrictions) to be compulsorily acquired and temporary use of land will be suspended or cease to have effect
- No Land Take
- Local Authority / Parish Boundary
- Cut Line



APFP Regulation: 5(2)(i)	Application Doc No. PEX/GH2.2_A
Ref: IGP_GH_DCO_Land_Plan	Date: 25/06/2025
Drawn by: DLG	Checked by: AT

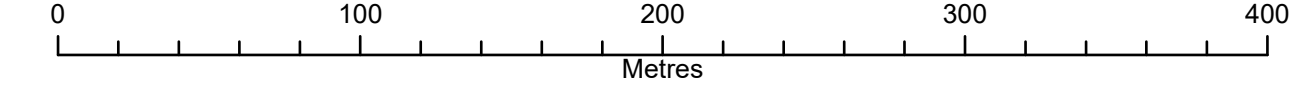
**Land Plan**  
Revision A  
Sheet 3 of 18



**Key**

- Order Limits
- Freehold to be compulsorily acquired and temporary use of land and in relation to which it is proposed that easements, servitudes and other private rights will cease to have effect
- Temporary use of land and in relation to which it is proposed to temporarily suspend easements, servitudes and other private rights
- New rights (including restrictions) to be compulsorily acquired and temporary use of land and in relation to which it is proposed that easements, servitudes and other private rights will be suspended or cease to have effect
- No Land Take
- Local Authority / Parish Boundary
- Cut Line

Base map: © Crown Copyright and database rights 2025 OS Licence no. AC000849896. All rights reserved.


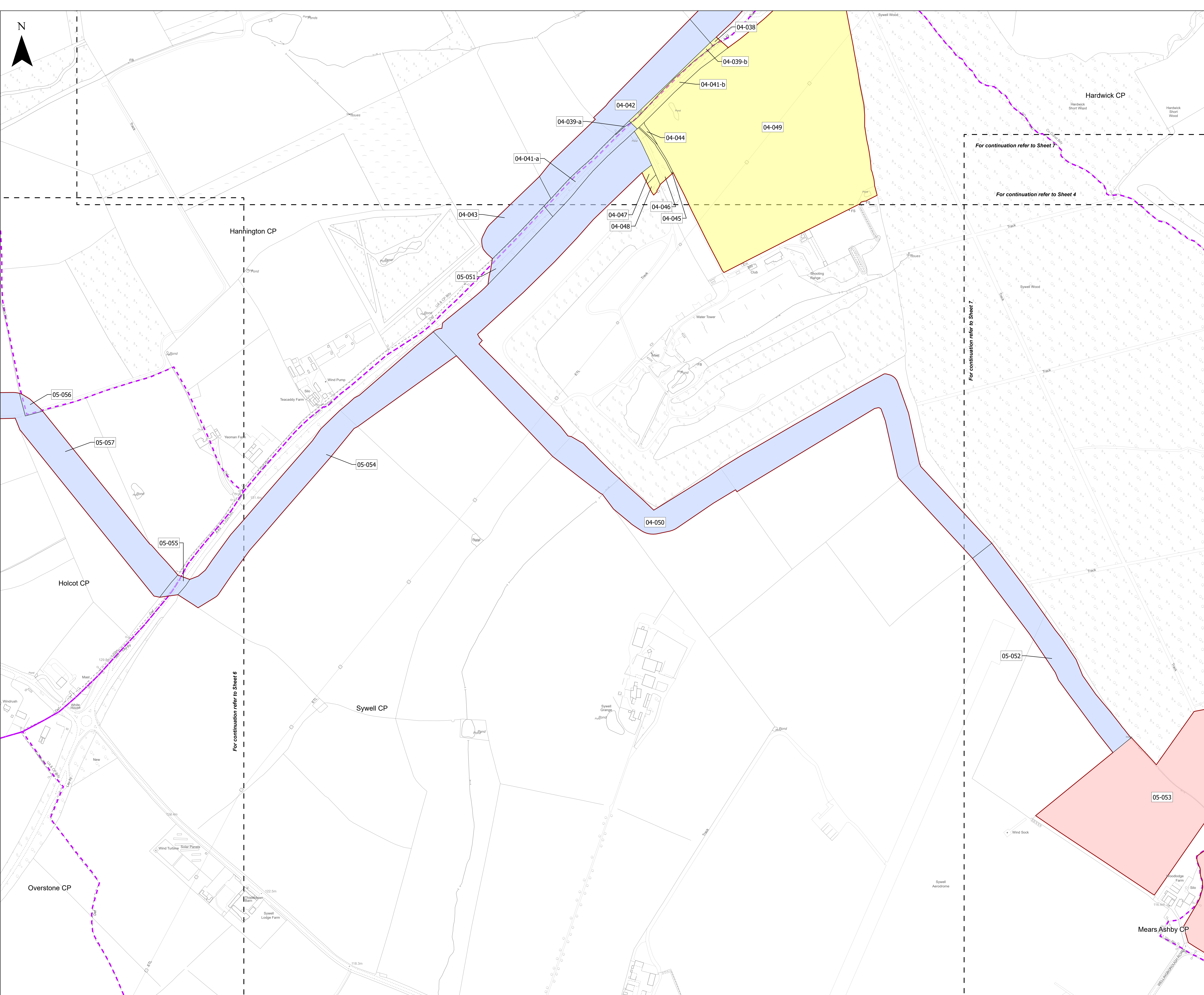


Scale: 1:2,500@A0

APFP Regulation: 5(2)(i)	Application Doc No. PEX/GH2.2_A
Ref: IGP_GH_DCO_Land_Plan	Date: 25/06/2025
Drawn by: DLG	Checked by: AT

**Land Plan**  
Revision A  
Sheet 4 of 18





**Key**

- Order Limits
- Freehold to be compulsorily acquired and temporary use of land and in relation to which it is proposed that easements, servitudes and other private rights will cease to have effect
- Temporary use of land and in relation to which it is proposed to temporarily suspend easements, servitudes and other private rights
- New rights (including restrictions) to be compulsorily acquired and temporary use of land and in relation to which it is proposed that easements, servitudes and other private rights will be suspended or cease to have effect
- No Land Take
- Local Authority / Parish Boundary
- Cut Line

For continuation refer to Sheet 7

For continuation refer to Sheet 4

For continuation refer to Sheet 7

Hanington CP

Hardwick CP

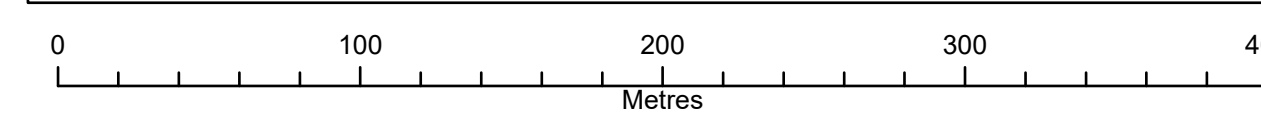
Holcot CP

Sywell CP

Overstone CP

Mears Ashby CP

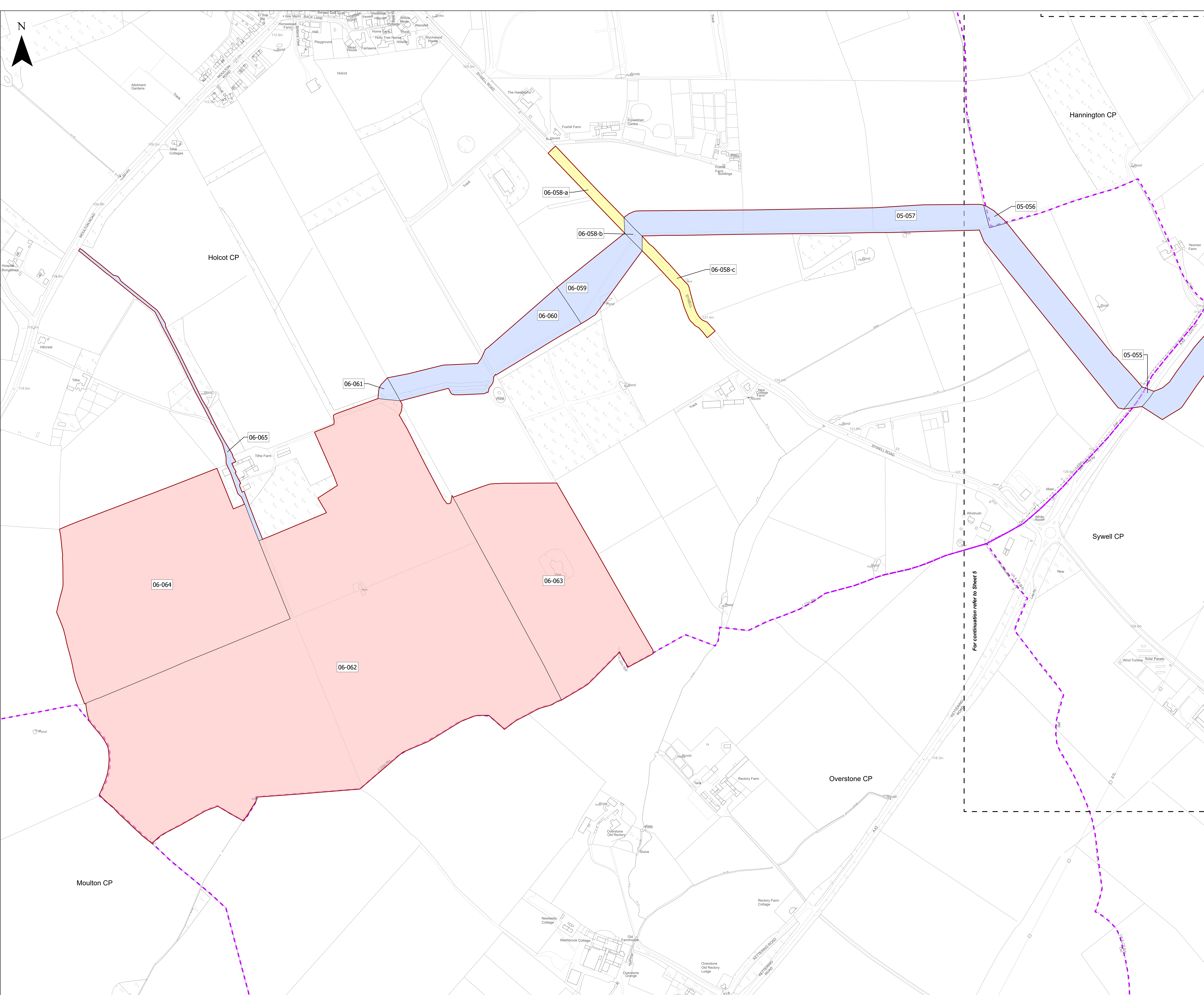
Base map: © Crown Copyright and database rights 2025 OS Licence no. AC000084986. All rights reserved.



Scale: 1:2,500@ A0

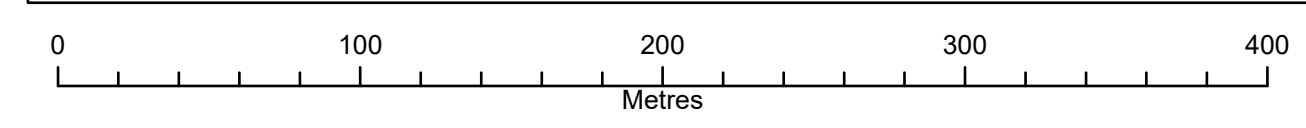
APFP Regulation: 5(2)(i)	Application Doc No. PEX/GH2.2_A
Ref: IGP_GH_DCO_Land_Plan	Date: 25/06/2025
Drawn by: DLG	Checked by: AT

**Land Plan**  
Revision A  
Sheet 5 of 18



- Key**
- Order Limits
  - Freehold to be compulsorily acquired and temporary use of land and in relation to which it is proposed that easements, servitudes and other private rights will cease to have effect
  - Temporary use of land and in relation to which it is proposed to temporarily suspend easements, servitudes and other private rights
  - New rights (including restrictions) to be compulsorily acquired and temporary use of land and in relation to which it is proposed that easements, servitudes and other private rights will be suspended or cease to have effect
  - No Land Take
  - Local Authority / Parish Boundary
  - Cut Line

Base map: © Crown Copyright and database rights 2025 OS Licence no. AC00084986. All rights reserved.



Scale: 1:2,500@ A0

APFP Regulation: 5(2)(i)	Application Doc No. PEX/GH2.2_A
Ref: IGP_GH_DCO_Land_Plan	Date: 25/06/2025
Drawn by: DLG	Checked by: AT




For continuation refer to Sheet 4

For continuation refer to Sheet 5


For continuation refer to Sheet 5

For continuation refer to Sheet 8



- Key**
- Order Limits
  - Freehold to be compulsorily acquired and temporary use of land and in relation to which it is proposed that easements, servitudes and other private rights will cease to have effect
  - Temporary use of land and in relation to which it is proposed to temporarily suspend easements, servitudes and other private rights
  - New rights (including restrictions) to be compulsorily acquired and temporary use of land will be suspended or cease to have effect
  - No Land Take
  - Local Authority / Parish Boundary
  - Cut Line

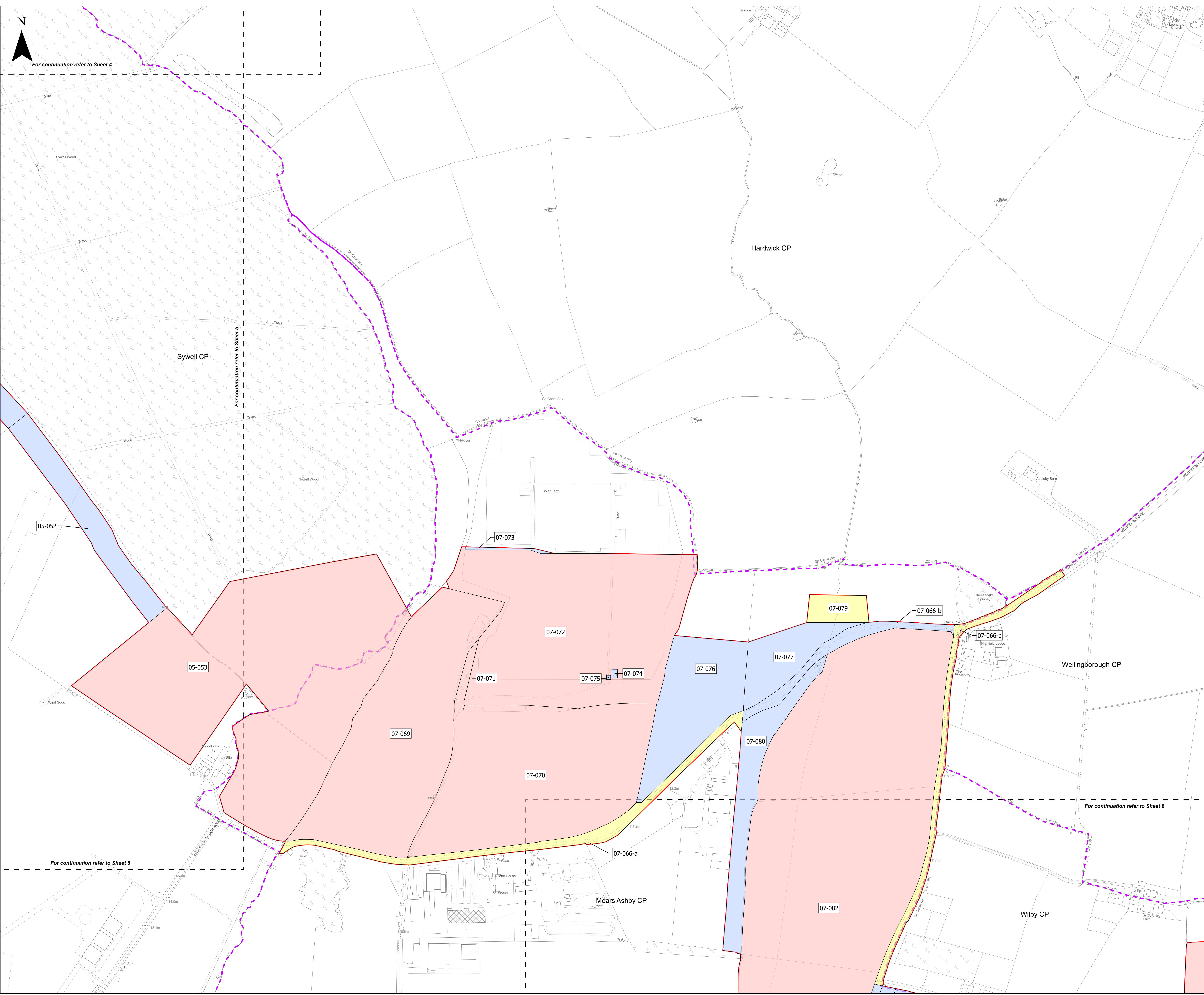
Base map: © Crown Copyright and database rights 2025 OS Licence no. AC0000849896. All rights reserved.

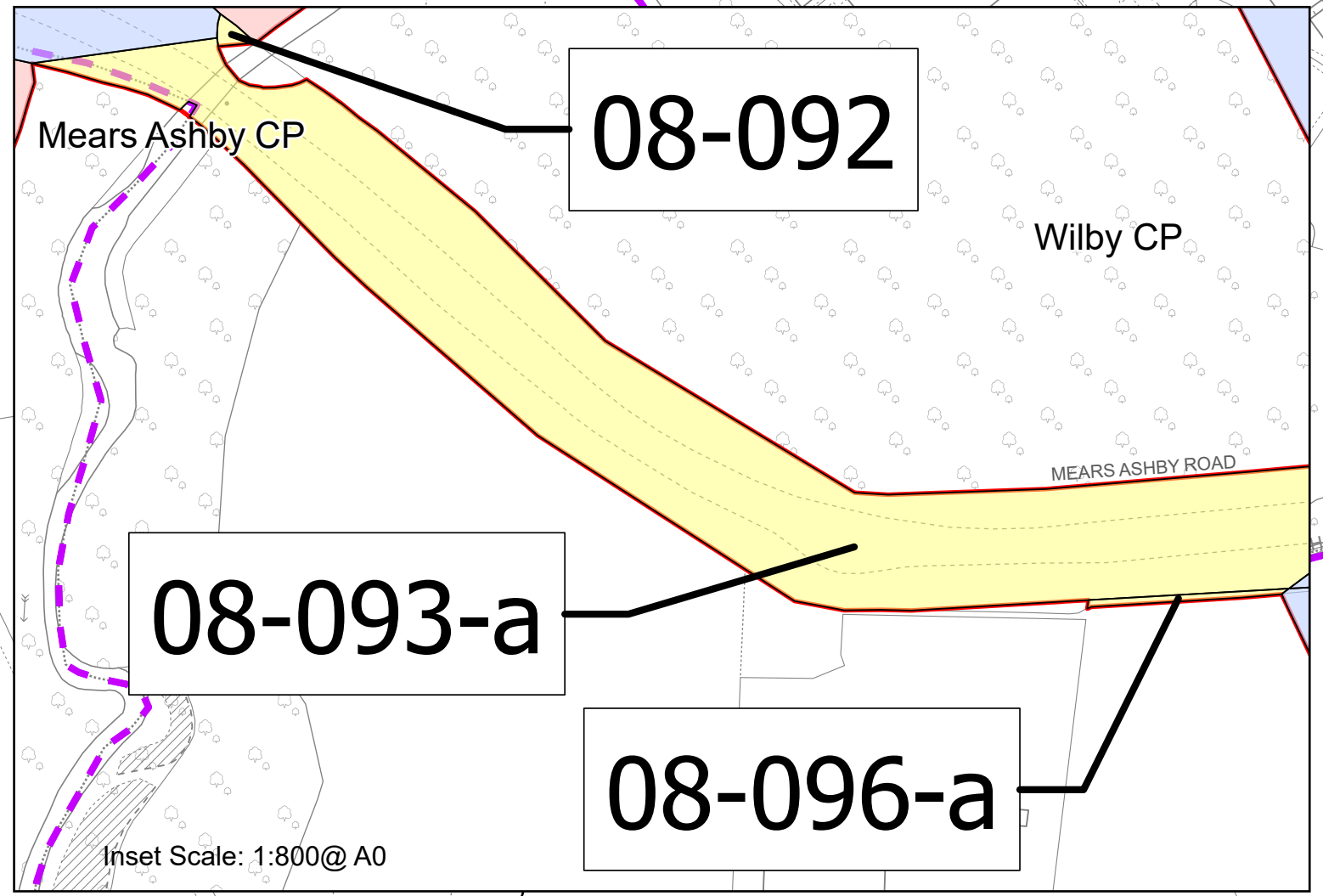
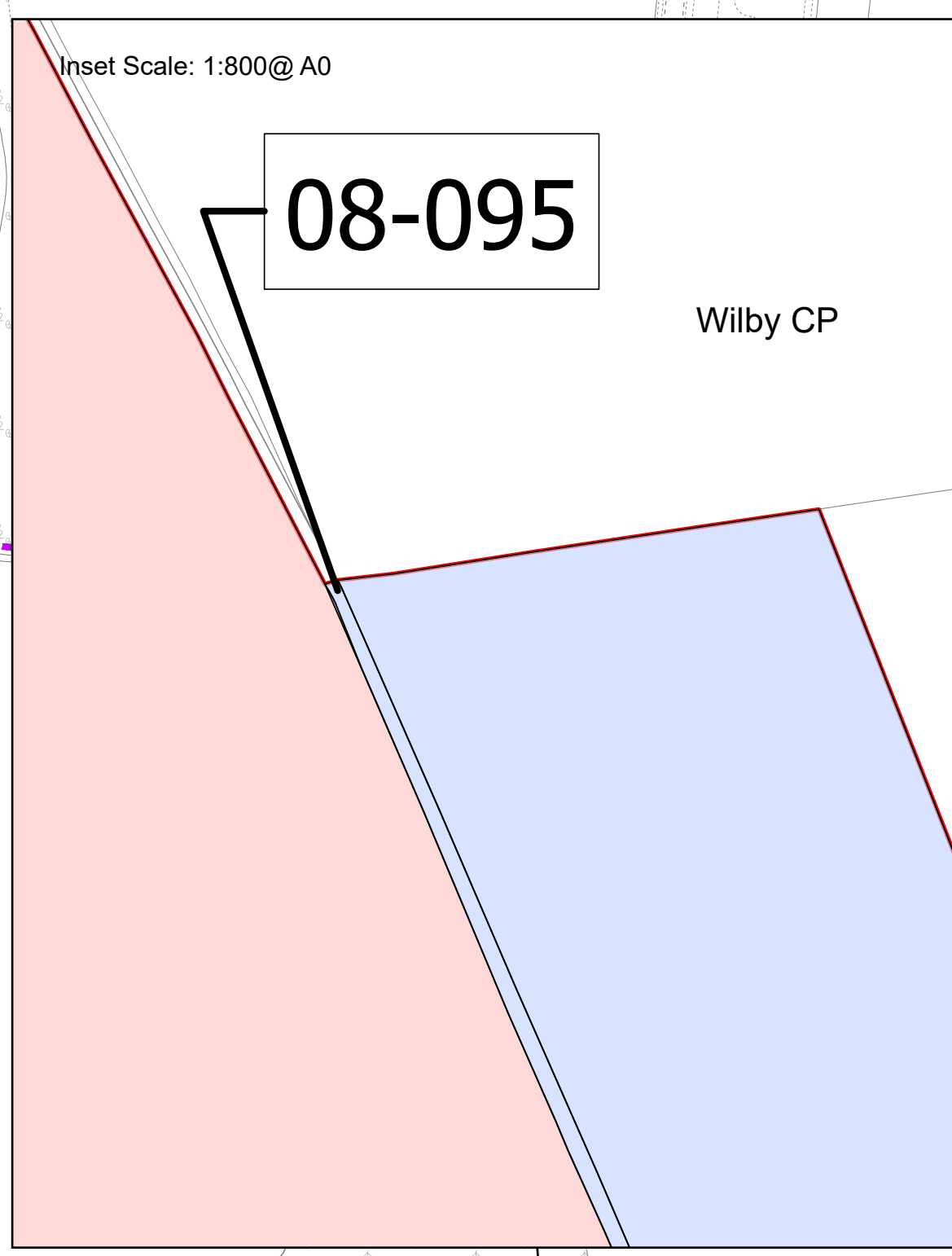
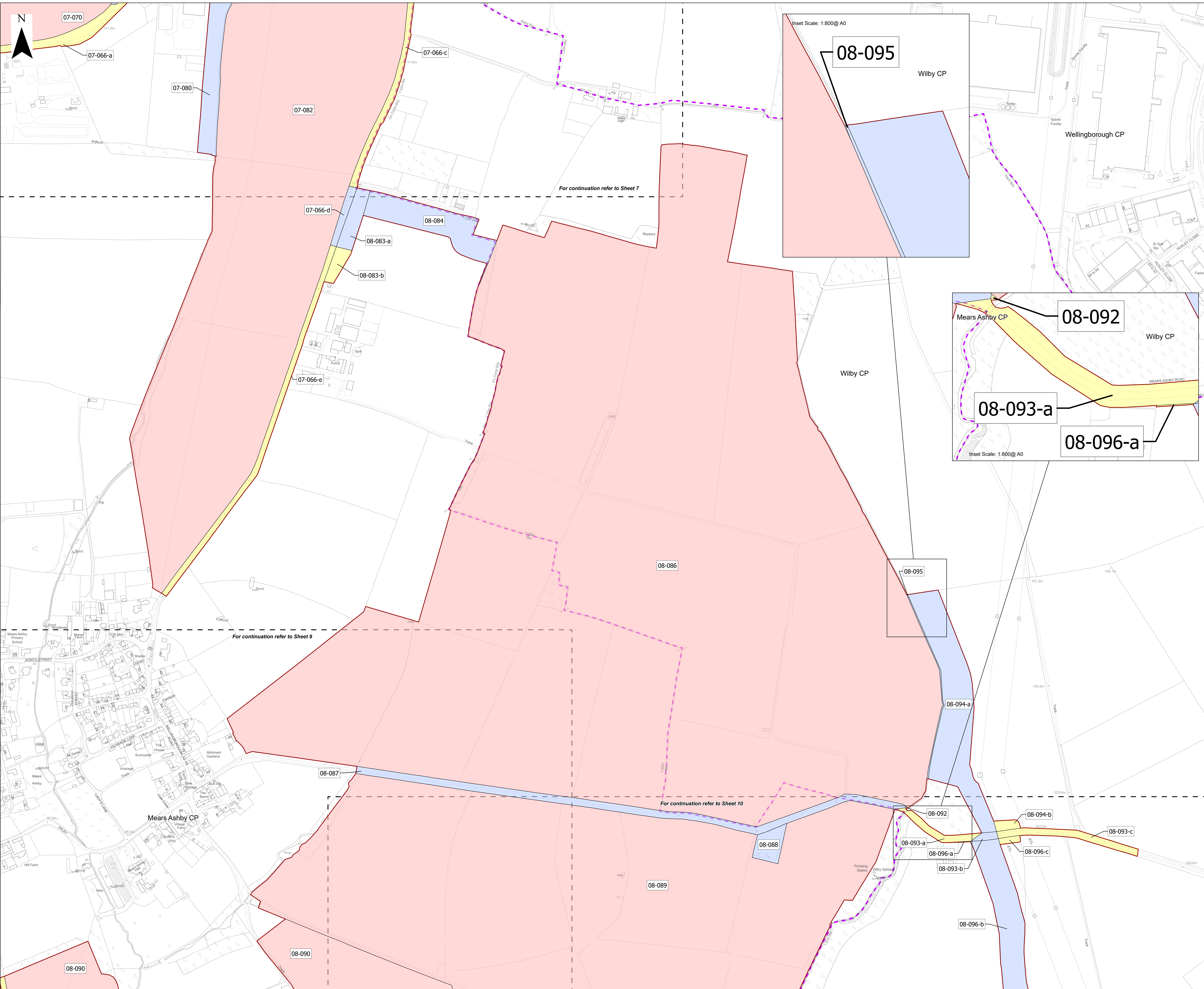


Scale: 1:2,500@ A0

APFP Regulation: 5(2)(i)	Application Doc No. PEX/GH2_2_A
Ref: IGP_GH_DCO_Land_Plan	Date: 25/06/2025
Drawn by: DLG	Checked by: AT


**Land Plan**  
Revision A  
Sheet 7 of 18





- Key**
- Order Limits
  - Freehold to be compulsorily acquired and temporary use of land and in relation to which it is proposed that easements, servitudes and other private rights will cease to have effect
  - Temporary use of land and in relation to which it is proposed to temporarily suspend easements, servitudes and other private rights
  - New rights (including restrictions) to be compulsorily acquired and temporary use of land and in relation to which it is proposed that easements, servitudes and other private rights will be suspended or cease to have effect
  - No Land Take
  - Local Authority / Parish Boundary
  - Cut Line

Base map: © Crown Copyright and database rights 2025 OS Licence no. AC0000849896. All rights reserved.

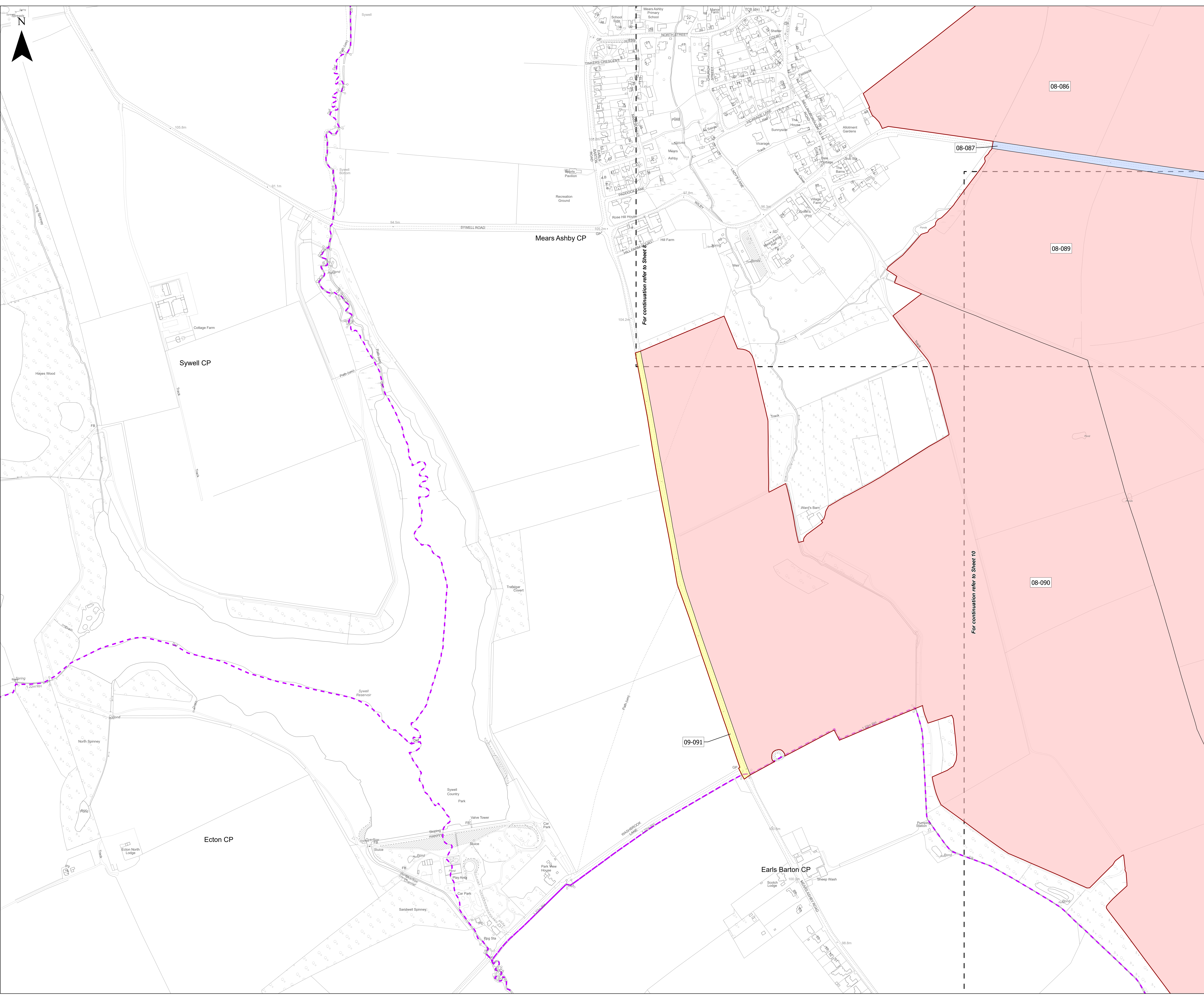


Scale: 1:2,500@A0

APFP Regulation: 5(2)(i)	Application Doc No. PEX/GH2.2_A
Ref: IGP_GH_DCO_Land_Plan	Date: 25/06/2025
Drawn by: DLG	Checked by: AT

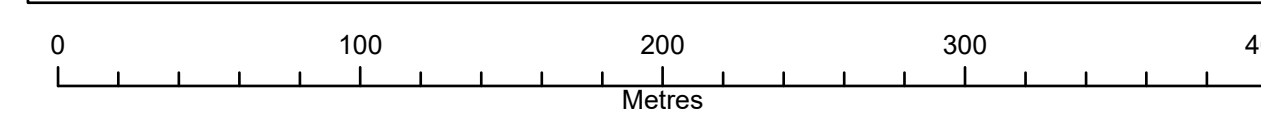
**Land Plan**  
Revision A  
Sheet 8 of 18





- Key**
- Order Limits
  - Freehold to be compulsorily acquired and temporary use of land and in relation to which it is proposed that easements, servitudes and other private rights will cease to have effect
  - Temporary use of land and in relation to which it is proposed to temporarily suspend easements, servitudes and other private rights
  - New rights (including restrictions) to be compulsorily acquired and temporary use of land and in relation to which it is proposed that easements, servitudes and other private rights will be suspended or cease to have effect
  - No Land Take
  - Local Authority / Parish Boundary
  - Cut Line

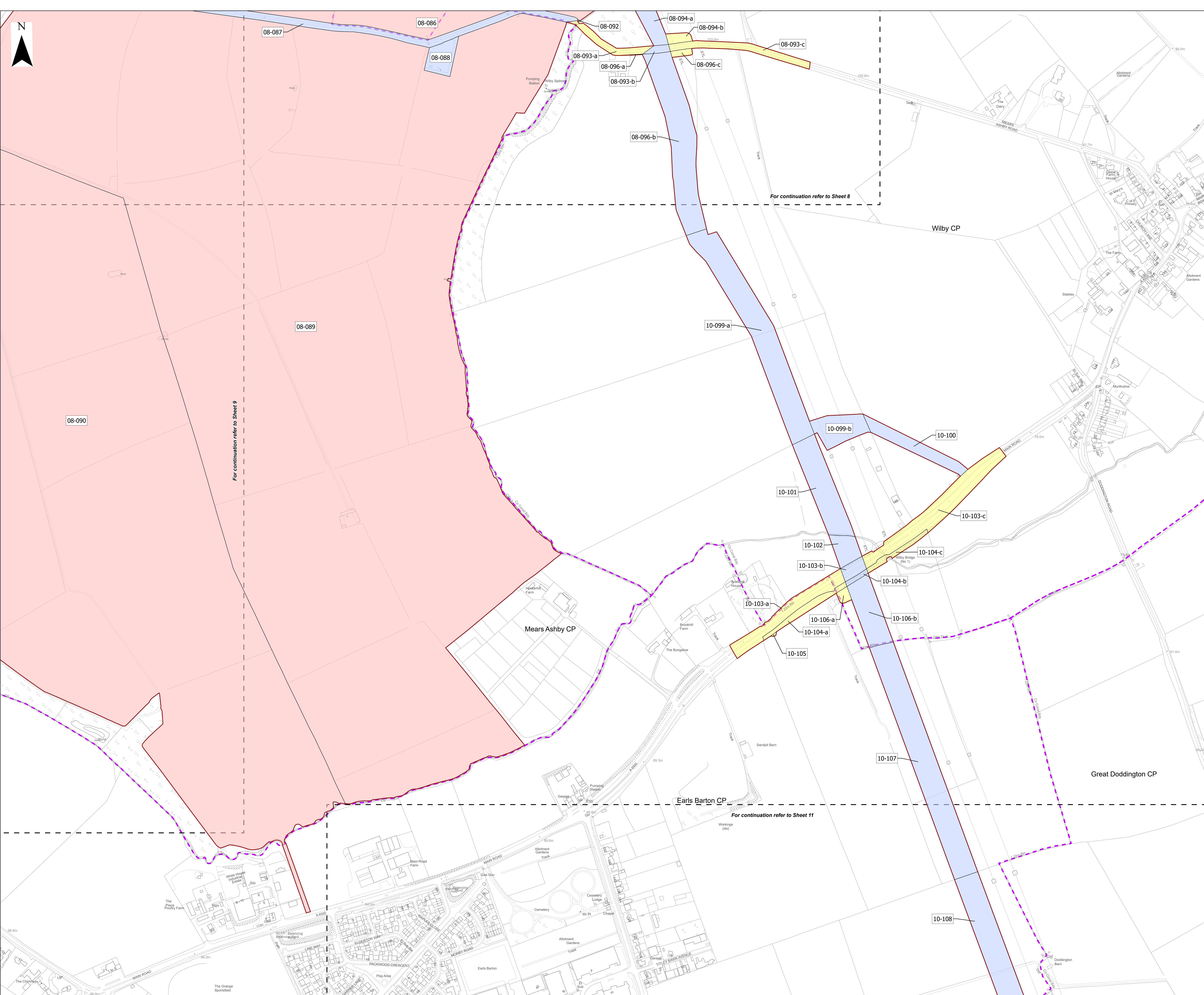
Base map: © Crown Copyright and database rights 2025 OS Licence no. AC00084986. All rights reserved.



Scale: 1:2,500@A0

APFP Regulation: 5(2)(i)	Application Doc No. PEX/GH2.2_A
Ref: IGP_GH_DCO_Land_Plan	Date: 25/06/2025
Drawn by: DLG	Checked by: AT

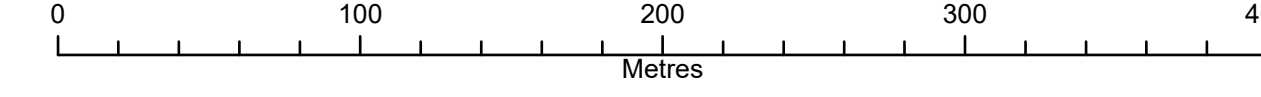
**Land Plan**  
Revision A  
Sheet 9 of 18



**Key**

- Order Limits
- Freehold to be compulsorily acquired and temporary use of land and in relation to which it is proposed that easements, servitudes and other private rights will cease to have effect
- Temporary use of land and in relation to which it is proposed to temporarily suspend easements, servitudes and other private rights
- New rights (including restrictions) to be compulsorily acquired and temporary use of land and in relation to which it is proposed that easements, servitudes and other private rights will be suspended or cease to have effect
- No Land Take
- Local Authority / Parish Boundary
- Cut Line

Base map: © Crown Copyright and database rights 2025 OS Licence no. AC00084986. All rights reserved.



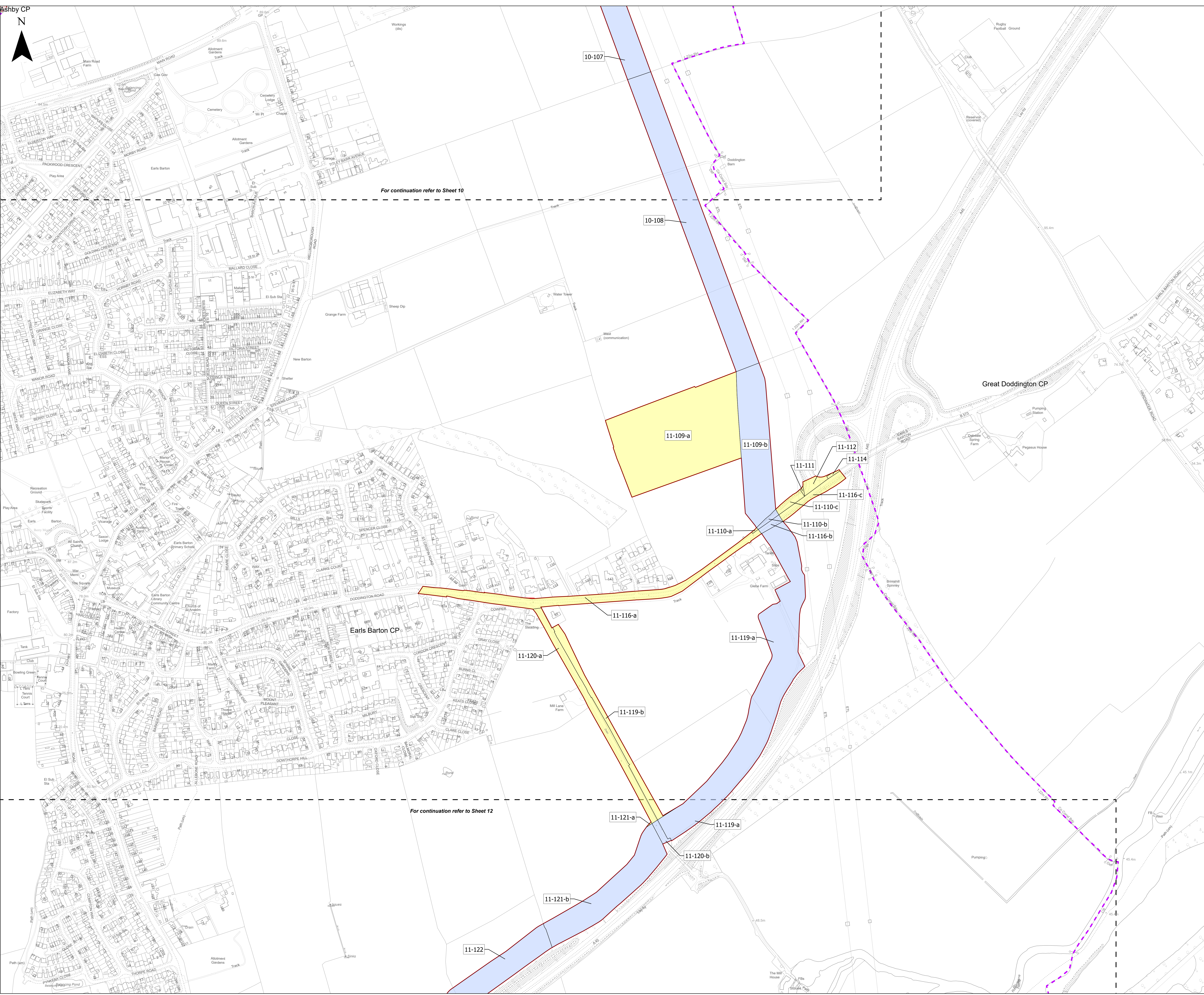
Scale: 1:2,500@A0

APFP Regulation: 5(2)(i)	Application Doc No. PEX/GH2.2_A
Ref: IGP_GH_DCO_Land_Plan	Date: 25/06/2025
Drawn by: DLG	Checked by: AT

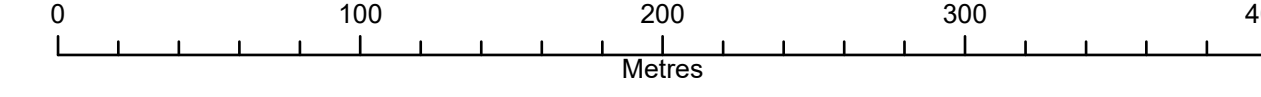
**Land Plan**  
Revision A  
Sheet 10 of 18



- Key**
- Order Limits
  - Freehold to be compulsorily acquired and temporary use of land and in relation to which it is proposed that easements, servitudes and other private rights will cease to have effect
  - Temporary use of land and in relation to which it is proposed to temporarily suspend easements, servitudes and other private rights
  - New rights (including restrictions) to be compulsorily acquired and temporary use of land will be suspended or cease to have effect
  - No Land Take
  - Local Authority / Parish Boundary
  - Cut Line



Base map: © Crown Copyright and database rights 2025 OS Licence no. AC00084986. All rights reserved.

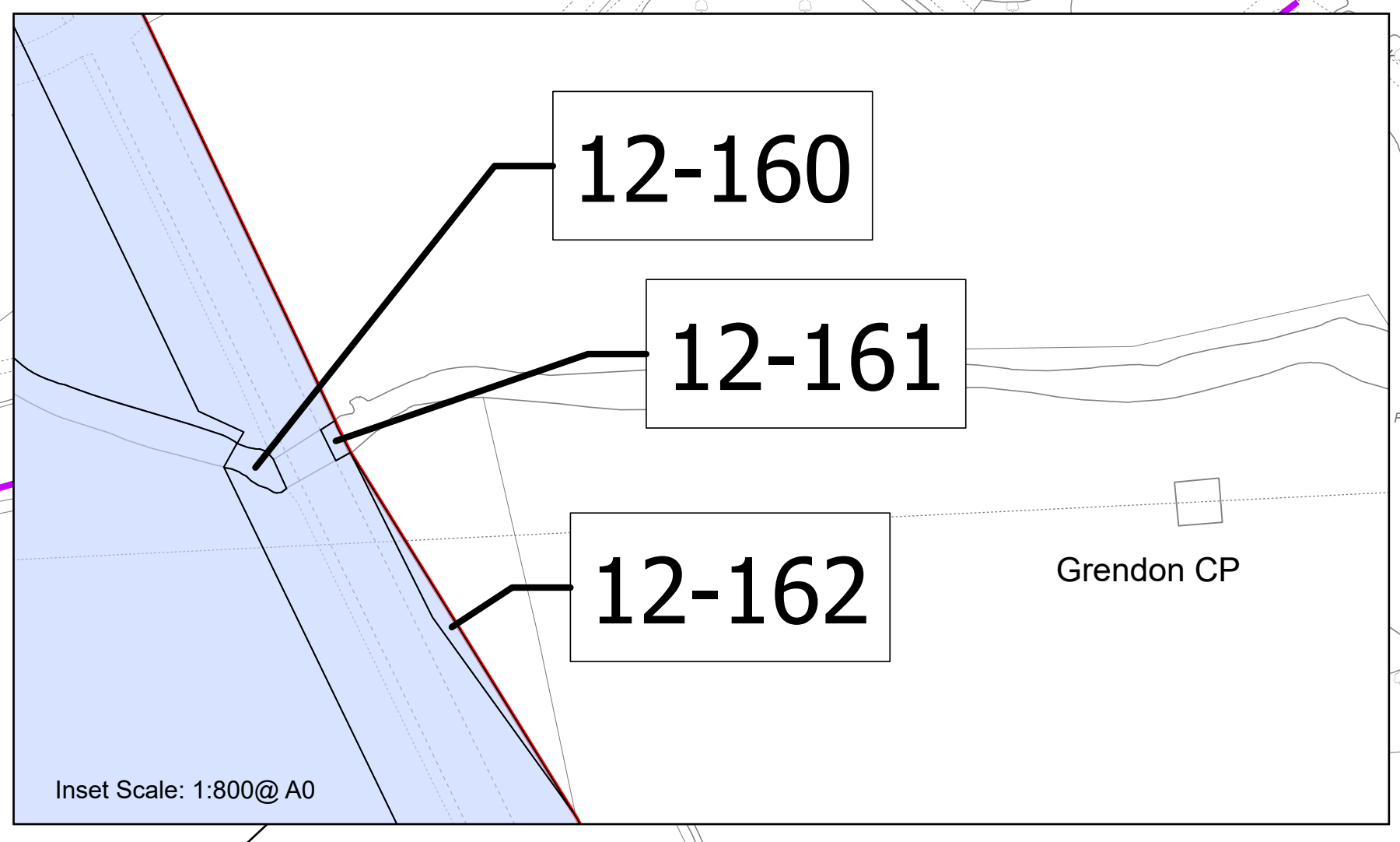
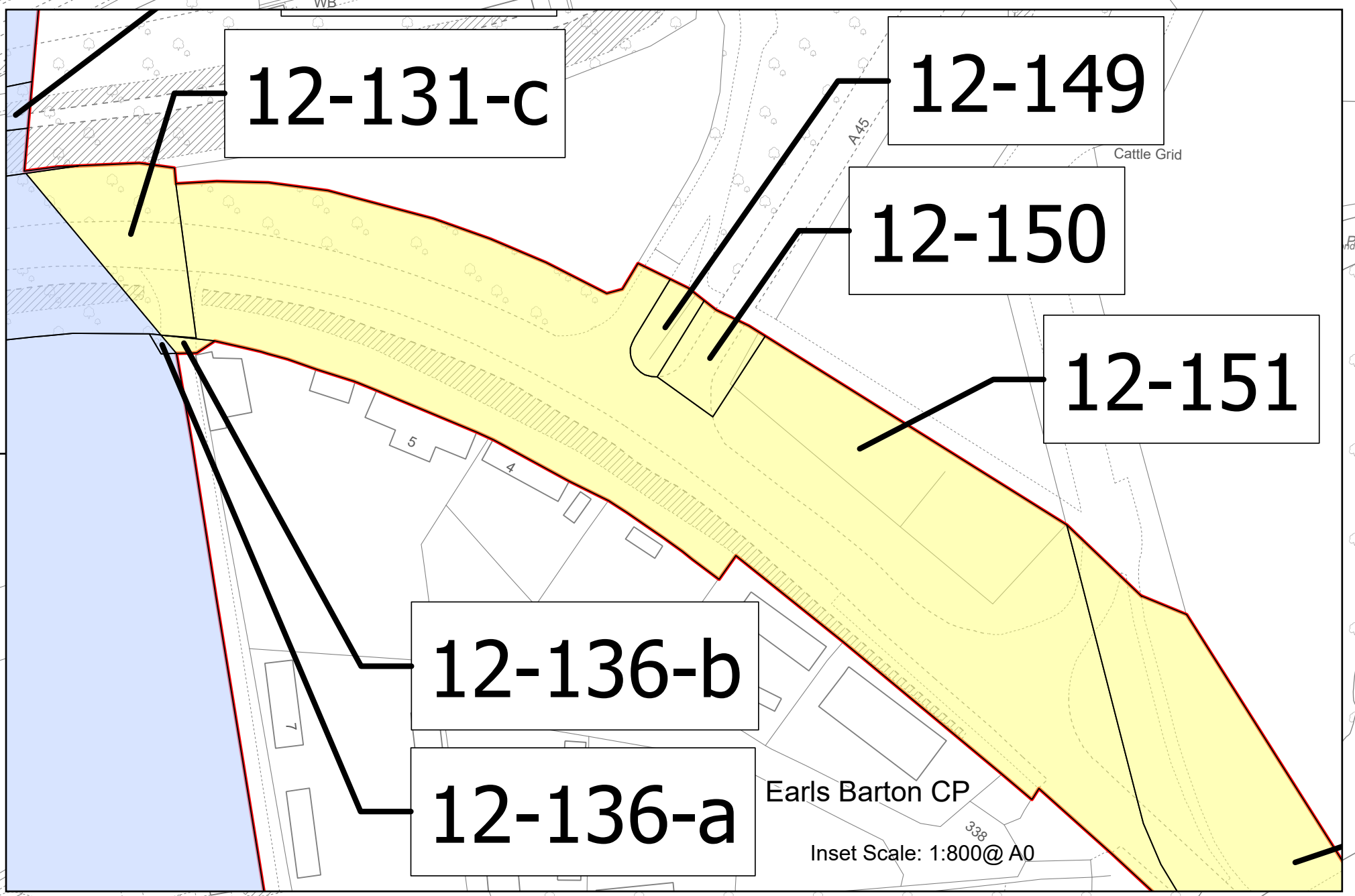
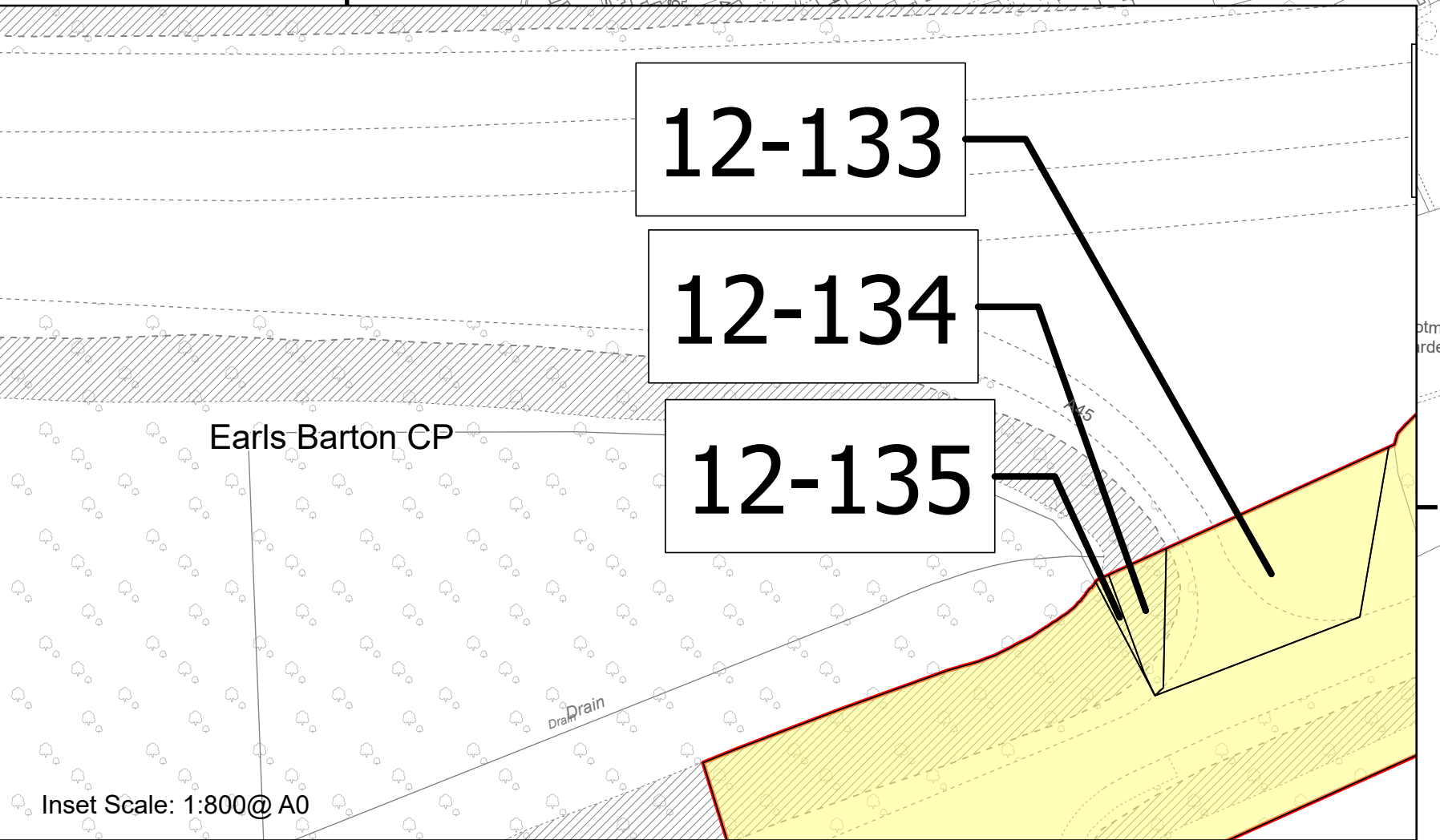
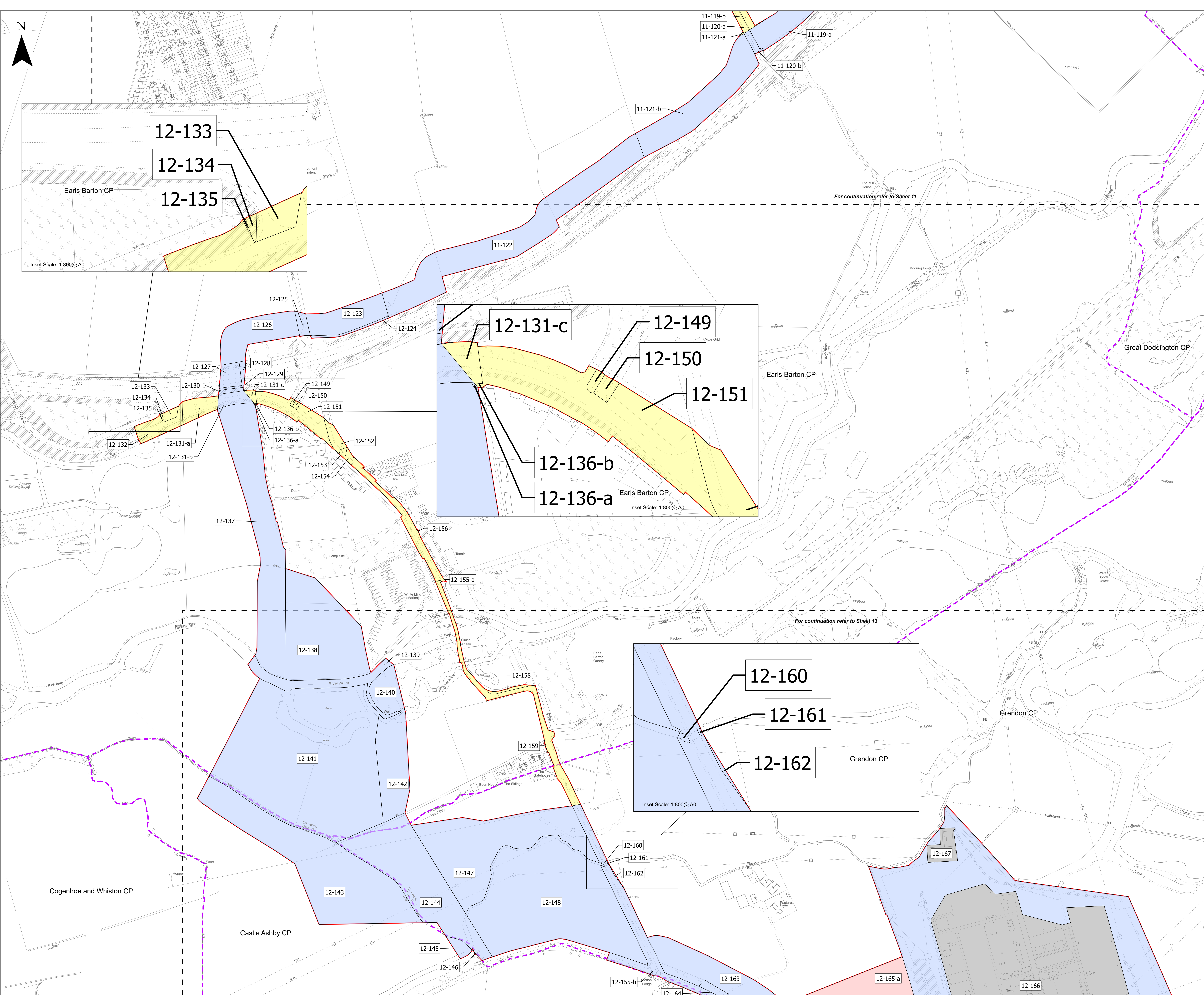









Scale: 1:2,500@A0

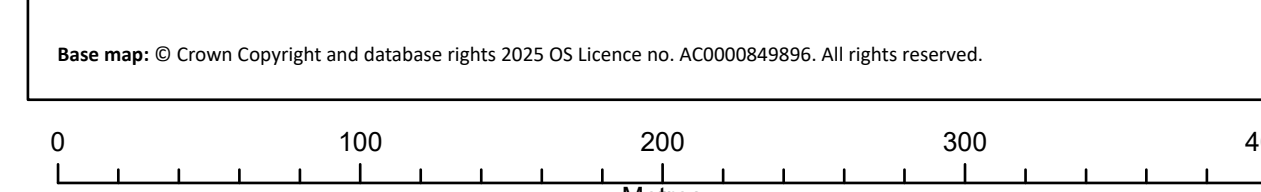
APFP Regulation: 5(2)(i)	Application Doc No. PEX/GH2.2_A
Ref: IGP_GH_DCO_Land_Plan	Date: 25/06/2025
Drawn by: DLG	Checked by: AT

**Land Plan**  
Revision A  
Sheet 11 of 18

**GREEN HILL SOLAR FARM**



- Key**
-  Order Limits
  -  Freehold to be compulsorily acquired and temporary use of land and in relation to which it is proposed that easements, servitudes and other private rights will cease to have effect
  -  Temporary use of land and in relation to which it is proposed to temporarily suspend easements, servitudes and other private rights
  -  New rights (including restrictions) to be compulsorily acquired and temporary use of land and in relation to which it is proposed that easements, servitudes and other private rights will be suspended or cease to have effect
  -  No Land Take
  -  Local Authority / Parish Boundary
  -  Cut Line

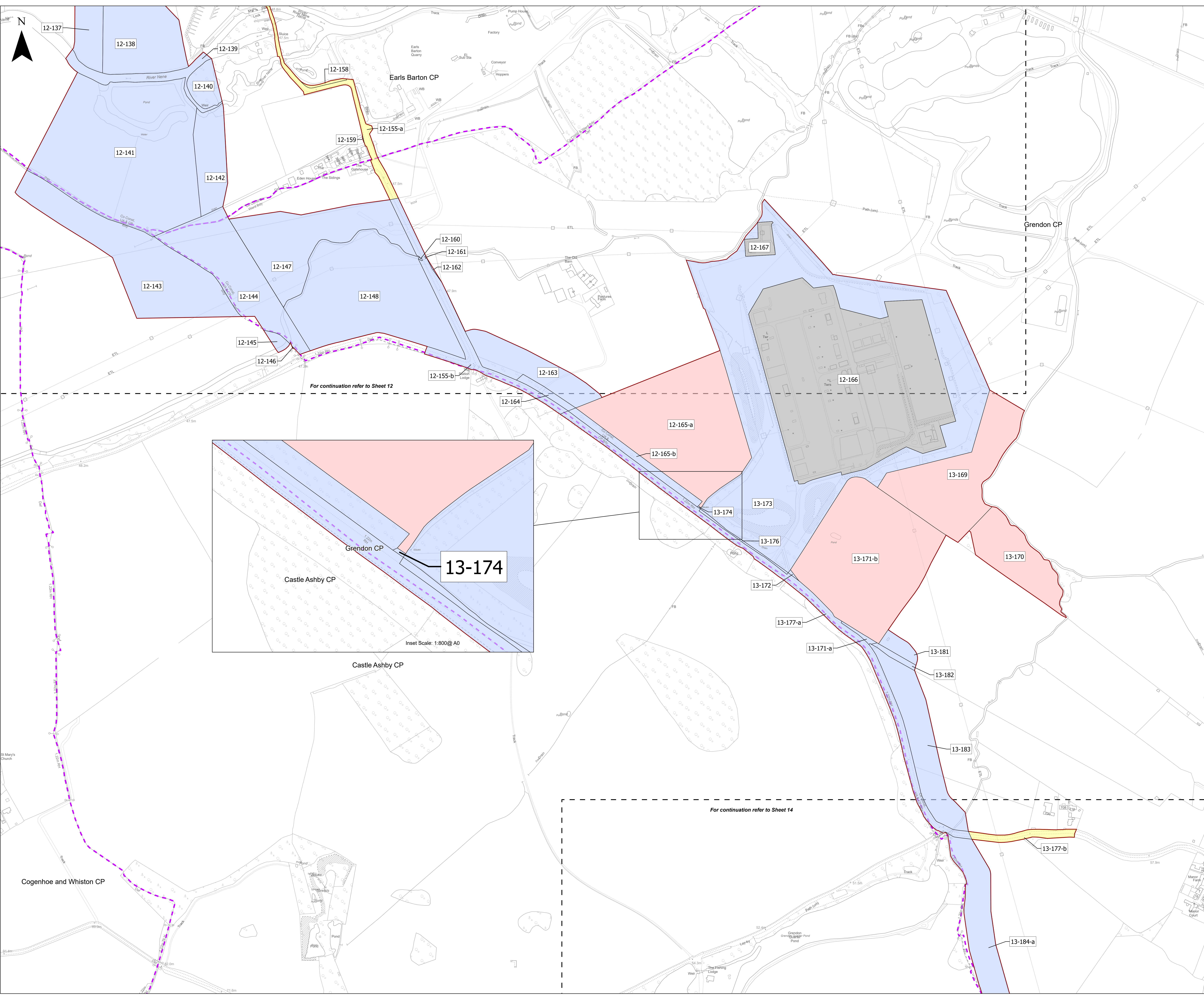


Scale: 1:2,500@A0

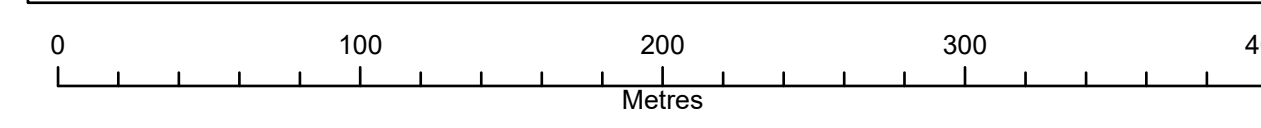
APFP Regulation: 5(2)(i)	Application Doc No. PEX/GH2.2_A
Ref: IGP_GH_DCO_Land_Plan	Date: 25/06/2025
Drawn by: DLG	Checked by: AT

**Key**

- Order Limits
- Freehold to be compulsorily acquired and temporary use of land and in relation to which it is proposed that easements, servitudes and other private rights will cease to have effect
- Temporary use of land and in relation to which it is proposed to temporarily suspend easements, servitudes and other private rights
- New rights (including restrictions) to be compulsorily acquired and temporary use of land will be suspended or cease to have effect
- No Land Take
- Local Authority / Parish Boundary
- Cut Line



Base map: © Crown Copyright and database rights 2025 OS Licence no. AC00084986. All rights reserved.




Scale: 1:2,500@A0

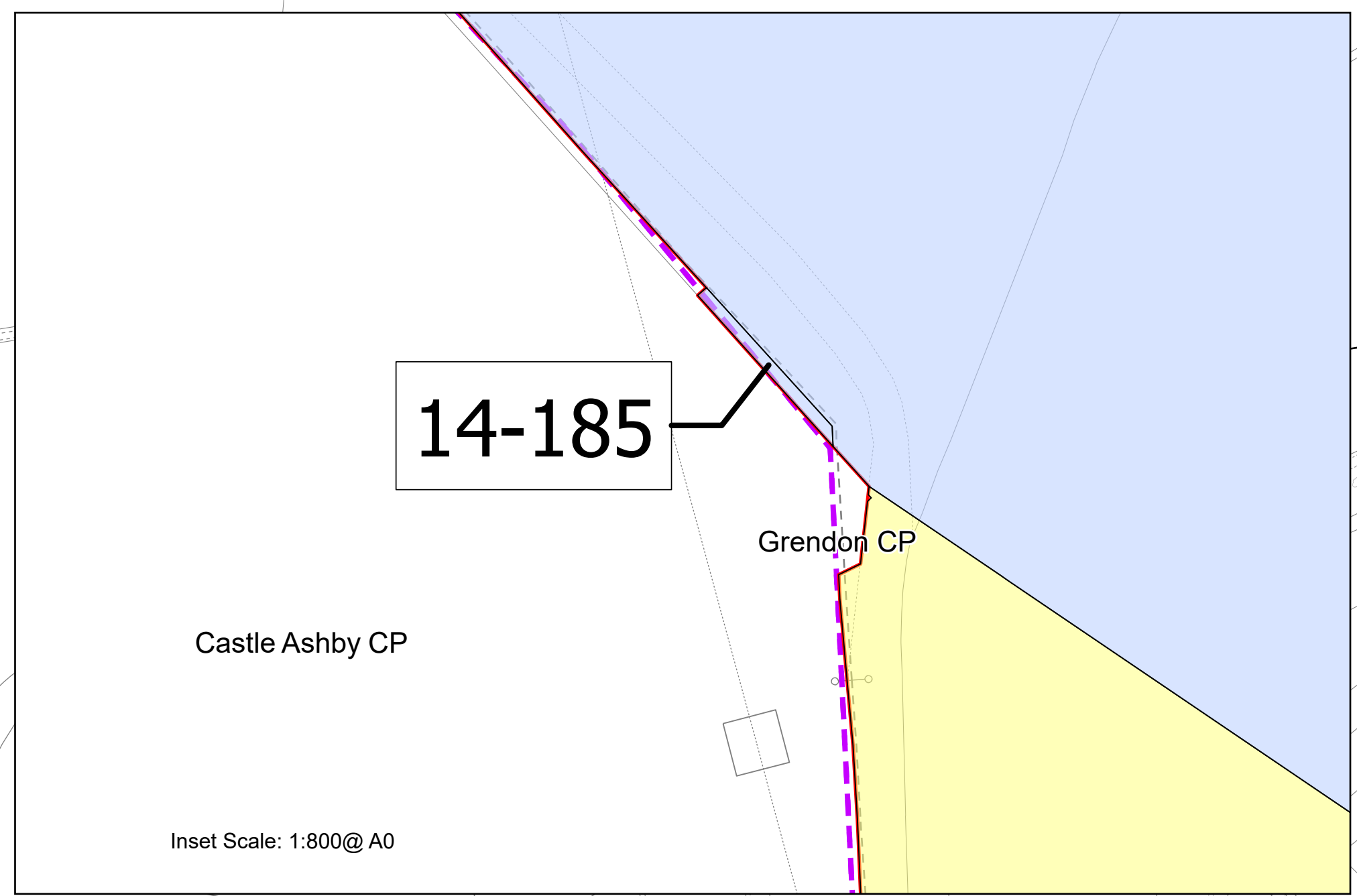
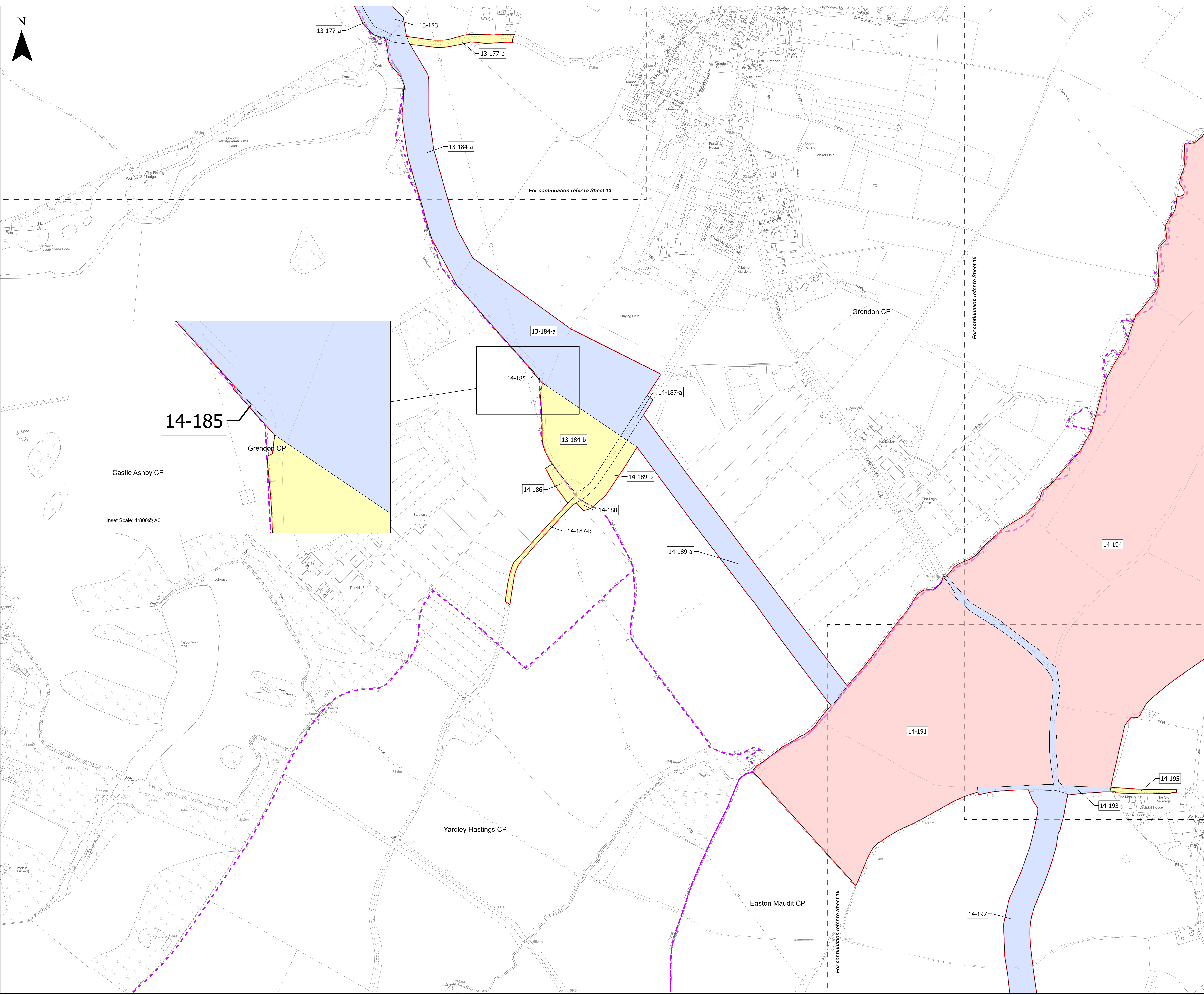
APFP Regulation: 5(2)(i)	Application Doc No. PEX/GH2.2_A
Ref: IGP_GH_DCO_Land_Plan	Date: 25/06/2025
Drawn by: DLG	Checked by: AT

**Land Plan**  
Revision A  
Sheet 13 of 18

**GREEN HILL SOLAR FARM**



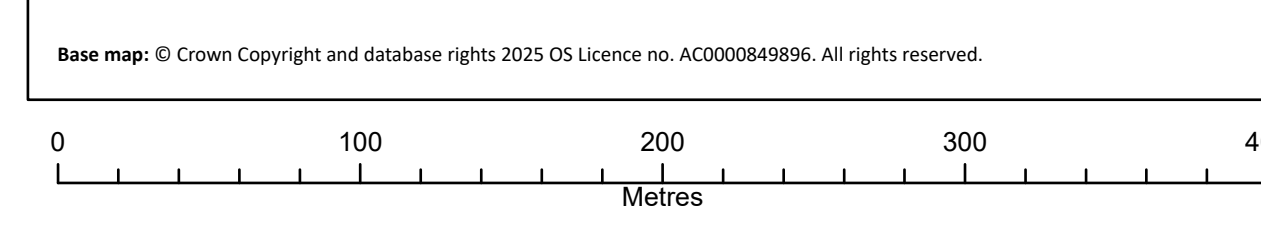
- Key**
- Order Limits
  - Freehold to be compulsorily acquired and temporary use of land and in relation to which it is proposed that easements, servitudes and other private rights will cease to have effect
  - Temporary use of land and in relation to which it is proposed to temporarily suspend easements, servitudes and other private rights
  - New rights (including restrictions) to be compulsorily acquired and temporary use of land will be suspended or cease to have effect
  - No Land Take
  - Local Authority / Parish Boundary
  - Cut Line



For continuation refer to Sheet 13


For continuation refer to Sheet 15

For continuation refer to Sheet 16

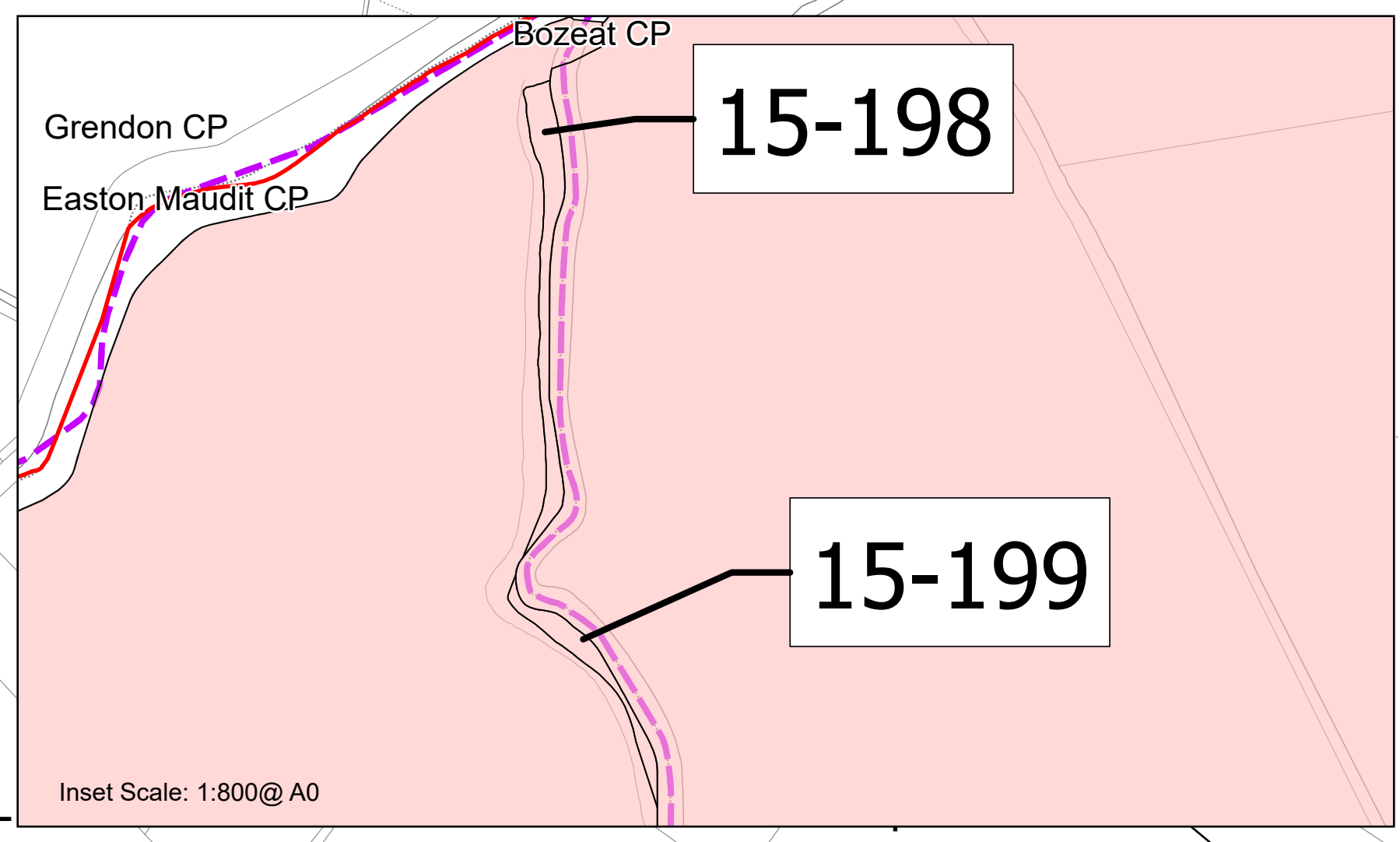
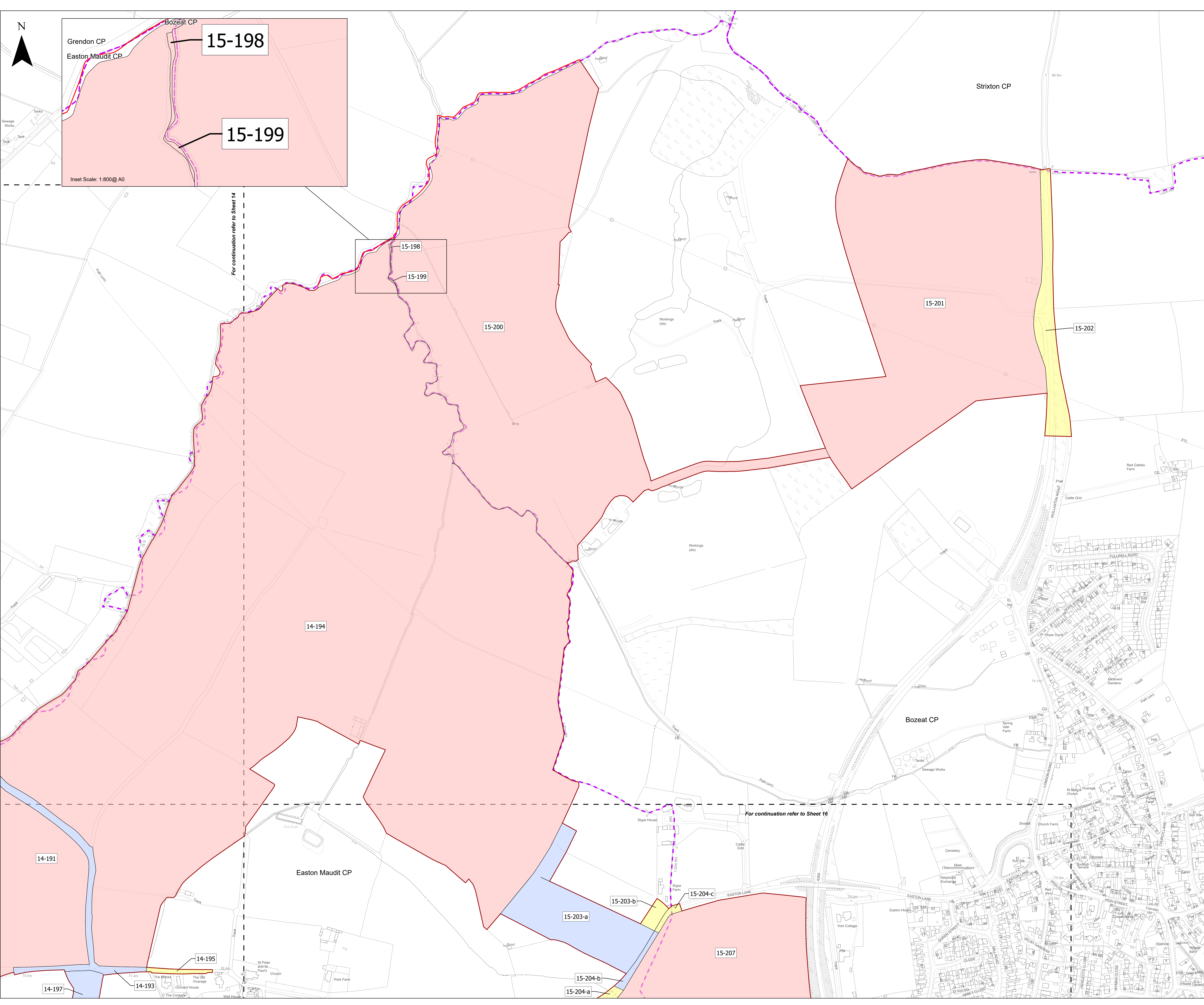


APFP Regulation: 5(2)(i)	Application Doc No. PEX/GH2.2_A
Ref. IGP_GH_DCO_Land_Plan	Date: 25/06/2025
Drawn by: DLG	Checked by: AT








**Land Plan**  
Revision A  
Sheet 14 of 18



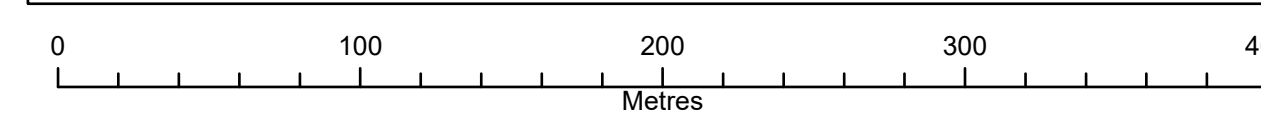
Base map: © Crown Copyright and database rights 2025 OS Licence no. AC00084986. All rights reserved.



**Key**

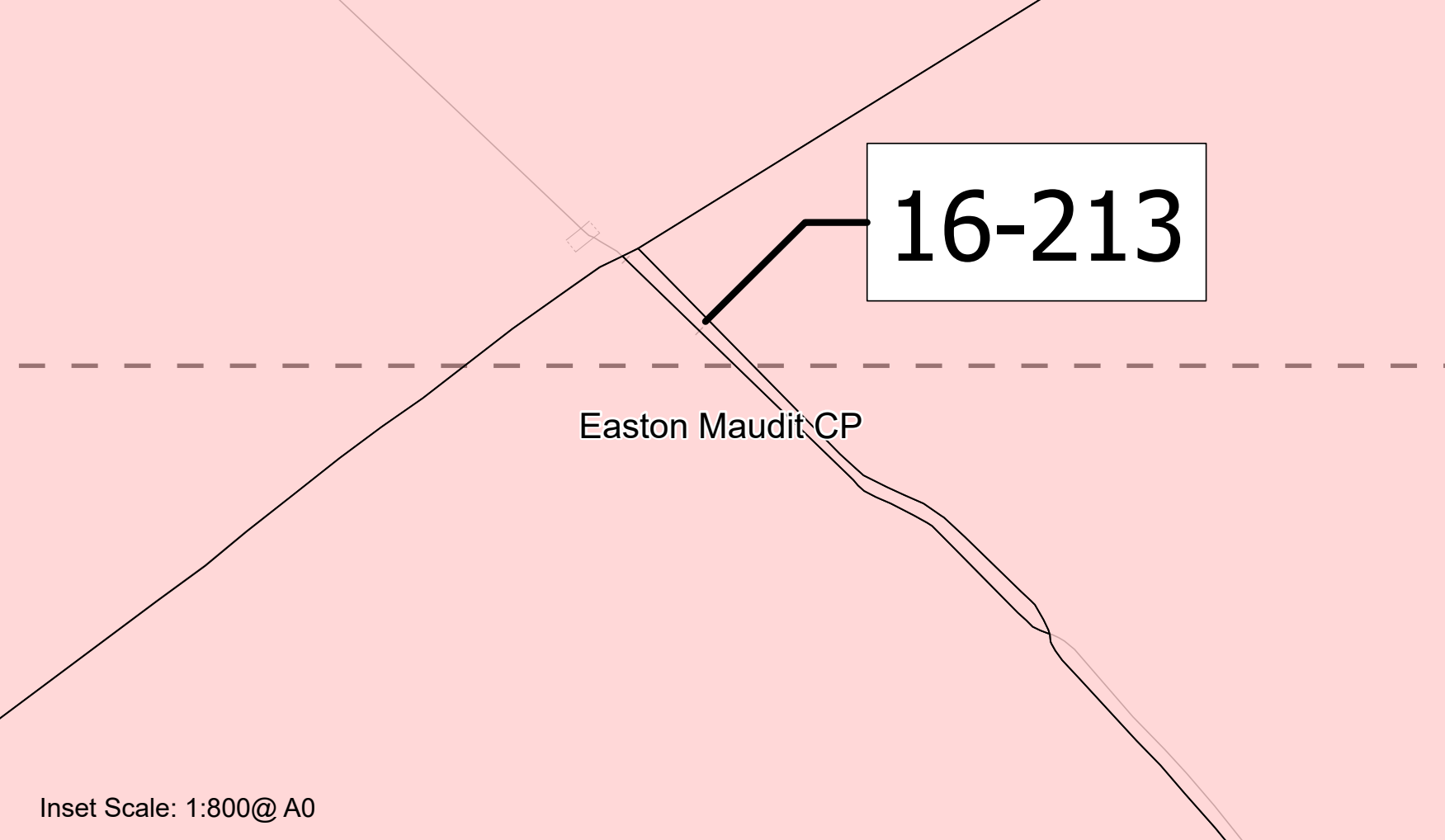
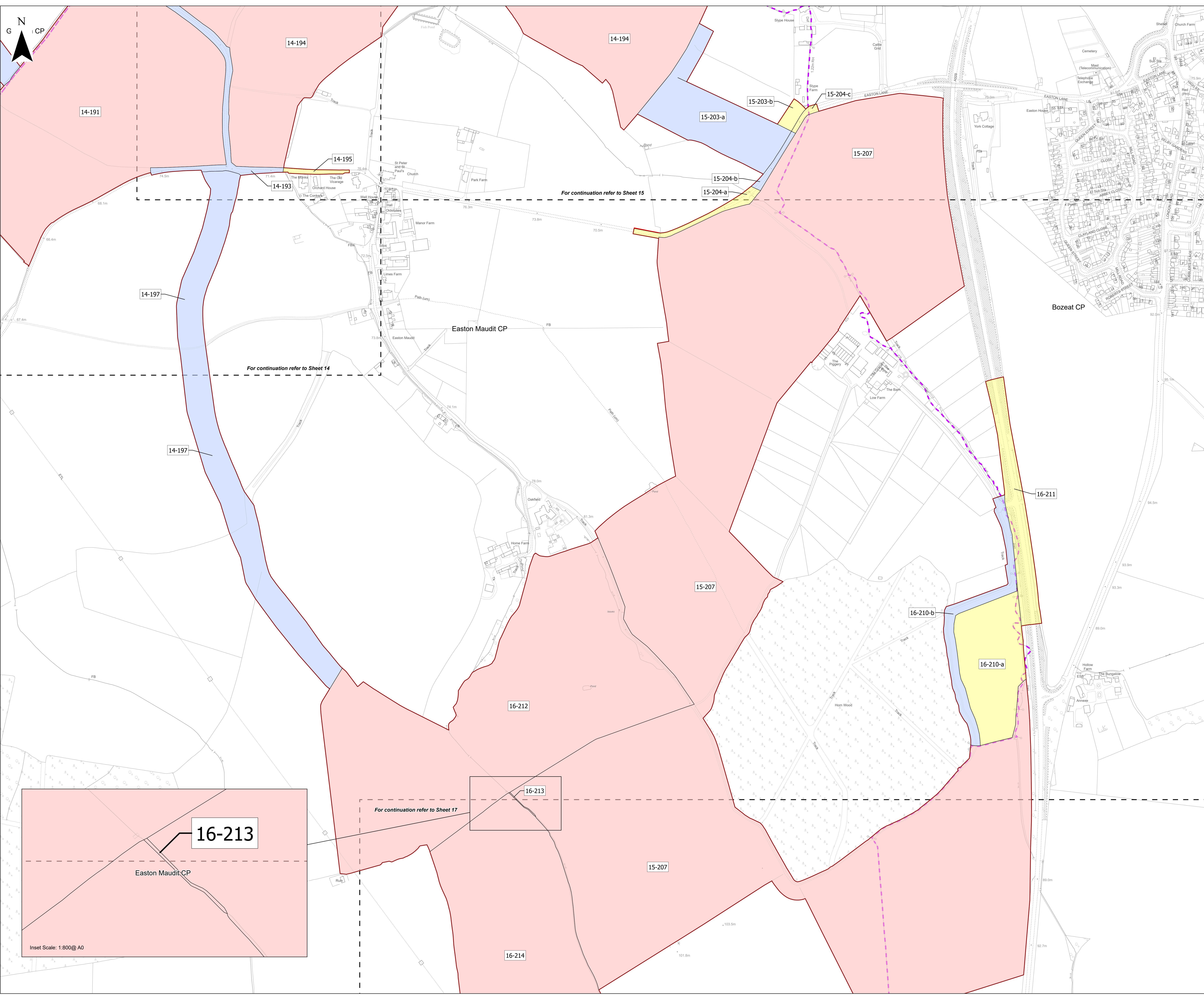
-  Order Limits
-  Freehold to be compulsorily acquired and temporary use of land and in relation to which it is proposed that easements, servitudes and other private rights will cease to have effect
-  Temporary use of land and in relation to which it is proposed to temporarily suspend easements, servitudes and other private rights
-  New rights (including restrictions) to be compulsorily acquired and temporary use of land and in relation to which it is proposed that easements, servitudes and other private rights will be suspended or cease to have effect
-  No Land Take
-  Local Authority / Parish Boundary
-  Cut Line

Base map: © Crown Copyright and database rights 2025 OS Licence no. AC00084986. All rights reserved.

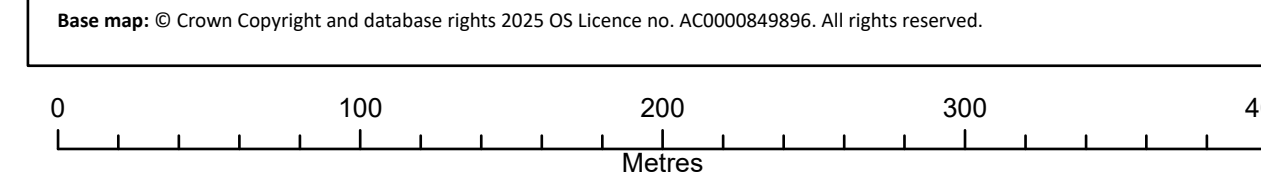


Scale: 1:2,500@A0

APFP Regulation: 5(2)(i)	Application Doc No. PEX/GH2.2_A
Ref: IGP_GH_DCO_Land_Plan	Date: 25/06/2025
Drawn by: DLG	Checked by: AT

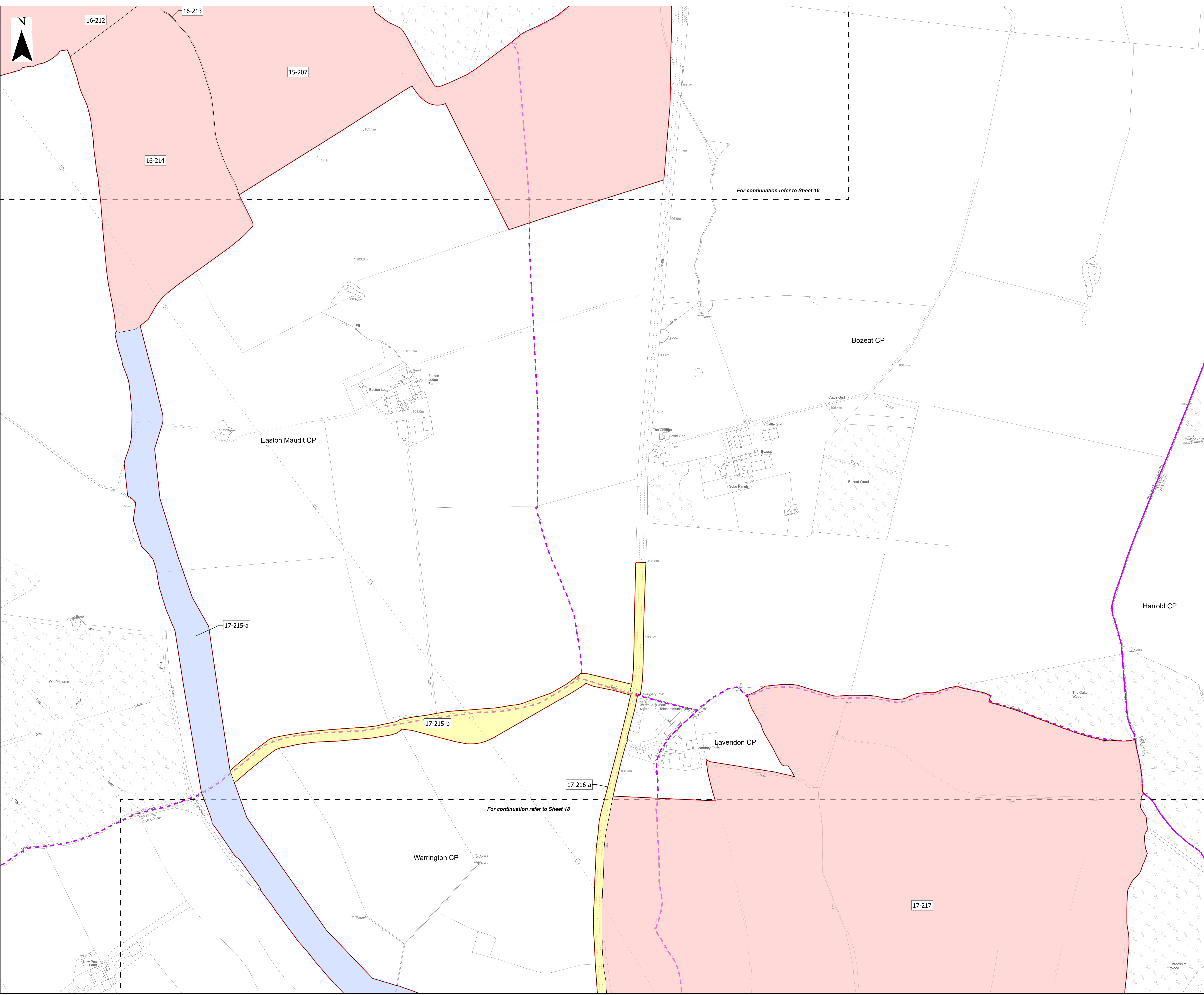


- Key**
- Order Limits
  - Freehold to be compulsorily acquired and temporary use of land and in relation to which it is proposed that easements, servitudes and other private rights will cease to have effect
  - Temporary use of land and in relation to which it is proposed to temporarily suspend easements, servitudes and other private rights
  - New rights (including restrictions) to be compulsorily acquired and temporary use of land will be suspended or cease to have effect
  - No Land Take
  - Local Authority / Parish Boundary
  - Cut Line



Scale: 1:2,500@A0

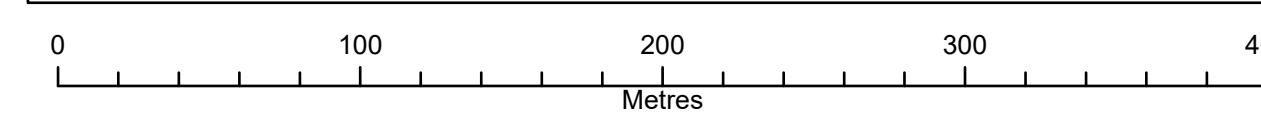
APFP Regulation: 5(2)(i)	Application Doc No. PEX/GH2.2_A
Ref: IGP_GH_DCO_Land_Plan	Date: 25/06/2025
Drawn by: DLG	Checked by: AT



**Key**

- Order Limits
- Freehold to be compulsorily acquired and temporary use of land and in relation to which it is proposed that easements, servitudes and other private rights will cease to have effect
- Temporary use of land and in relation to which it is proposed to temporarily suspend easements, servitudes and other private rights
- New rights (including restrictions) to be compulsorily acquired and temporary use of rights will be suspended or cease to have effect
- No Land Take
- Local Authority / Parish Boundary
- Cut Line

Base map: © Crown Copyright and database rights 2025 OS Licence no. AC00084986. All rights reserved.










Scale: 1:2,500@ A0

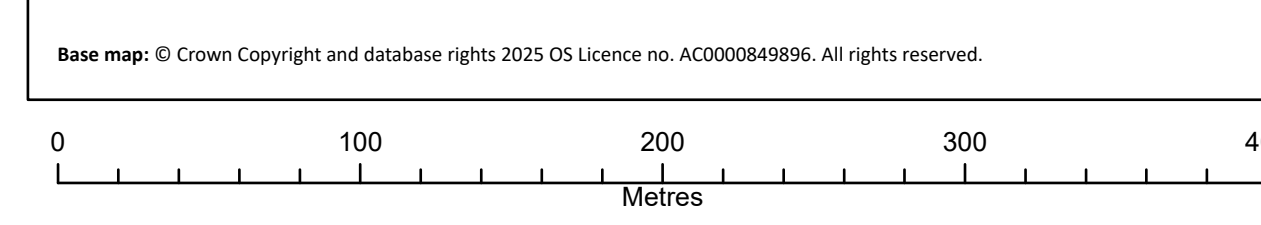
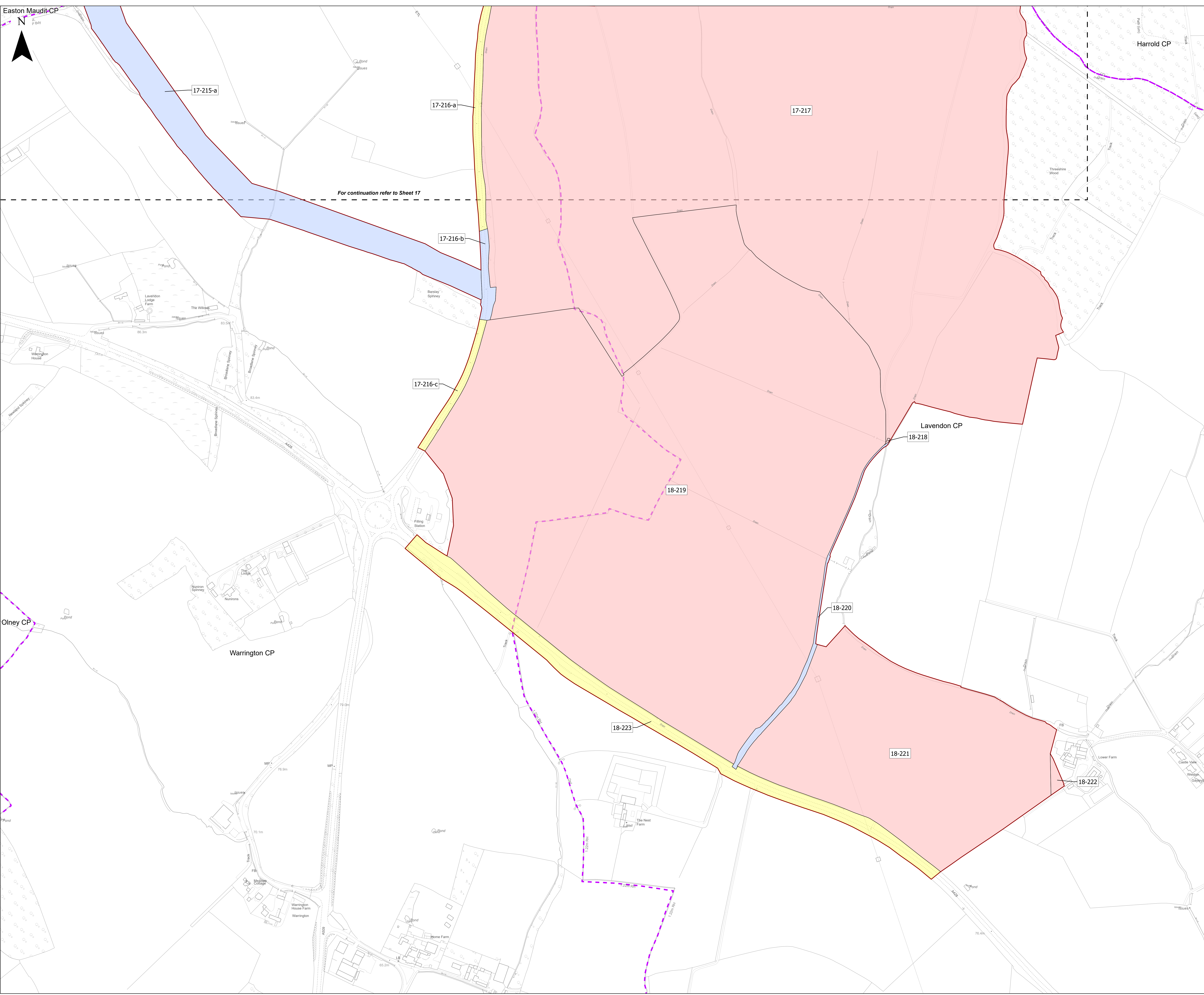
APFP Regulation: 5(2)(i)	Application Doc No. PEX/GH2.2_A
Ref: IGP_GH_DCO_Land_Plan	Date: 25/06/2025
Drawn by: DLG	Checked by: AT

**Land Plan**  
Revision A  
Sheet 17 of 18



**Key**

-  Order Limits
-  Freehold to be compulsorily acquired and temporary use of land and in relation to which it is proposed that easements, servitudes and other private rights will cease to have effect
-  Temporary use of land and in relation to which it is proposed to temporarily suspend easements, servitudes and other private rights
-  New rights (including restrictions) to be compulsorily acquired and temporary use of land will be suspended or cease to have effect
-  No Land Take
-  Local Authority / Parish Boundary
-  Cut Line



Scale: 1:2,500@A0

APFP Regulation: 5(2)(i)	Application Doc No. PEX/GH2.2_A
Ref: IGP_GH_DCO_Land_Plan	Date: 25/06/2025
Drawn by: DLG	Checked by: AT

**Land Plan**  
Revision A  
Sheet 18 of 18

