



East Pye Solar Project

Environmental Impact Assessment (EIA) Scoping Report

Volume III - Part 3 Appendix 5.2

Date: January 2025

PINS Reference: EN0110014

Contents

Appendix 5.1 Preliminary Minerals Resource Assessment

Appendix 5.2 Phase 1 Ground Conditions Assessment

Appendix 7.1 Landscape and Visual Methodology

Appendix 7.2 Landscape and Visual Pre-Scoping Consultation

Appendix 9.1 Heritage Gazetteer

Appendix 11.1 Noise Survey Method Statement

Site Details:

Long Stratton

Client Ref: East Pye Solar
Report Ref: GSIP-2024-16319-20838_SS_4_4
Grid Ref: 623891, 295456

Map Name: County Series

Map date: 1881

Scale: 1:10,560

Printed at: 1:10,560



Surveyed 1881
 Revised 1881
 Edition N/A
 Copyright N/A
 Levelled N/A



Produced by
 Groundsure Insights
 T: 08444 159000
 E: info@groundsure.com
 W: www.groundsure.com

© Crown copyright and database rights 2024 Ordnance Survey 100035207

Production date: 22 August 2024

Map legend available at:
www.groundsure.com/sites/default/files/groundsure_legend.pdf



Site Details:

Long Stratton

Client Ref: East Pye Solar
Report Ref: GSIP-2024-16319-20838_SS_4_4
Grid Ref: 623891, 295456

Map Name: County Series

Map date: 1907

Scale: 1:10,560

Printed at: 1:10,560



Surveyed 1880
 Revised 1907
 Edition 1907
 Copyright N/A
 Levelled N/A

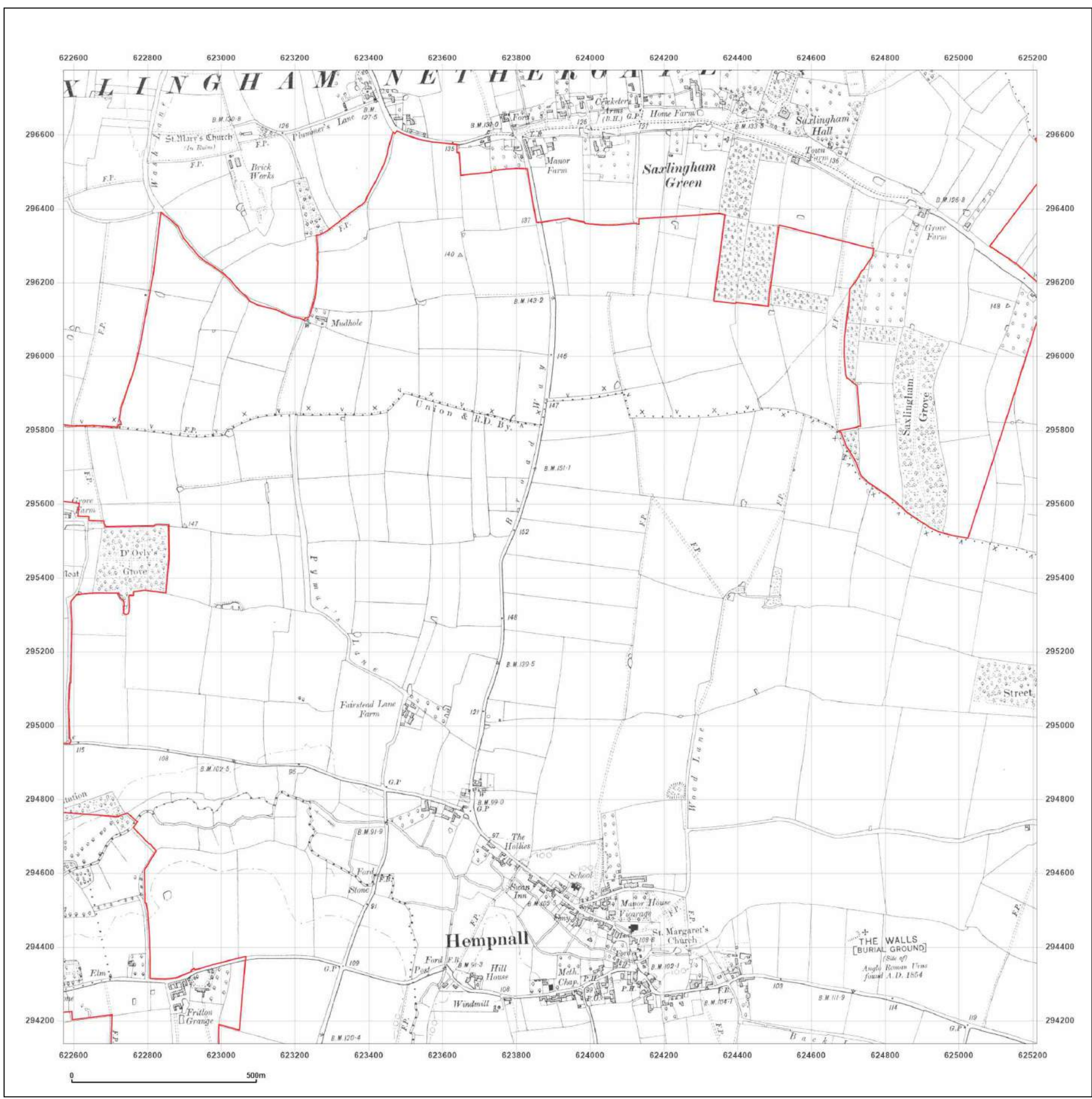


Produced by
 Groundsure Insights
 T: 08444 159000
 E: info@groundsure.com
 W: www.groundsure.com

© Crown copyright and database rights 2024 Ordnance Survey 100035207

Production date: 22 August 2024

Map legend available at:
www.groundsure.com/sites/default/files/groundsure_legend.pdf



Site Details:

Long Stratton

Client Ref: East Pye Solar
Report Ref: GSIP-2024-16319-20838_SS_4_4
Grid Ref: 623891, 295456

Map Name: County Series

Map date: 1946

Scale: 1:10,560

Printed at: 1:10,560



Surveyed 1880
 Revised 1946
 Edition N/A
 Copyright N/A
 Levelled N/A

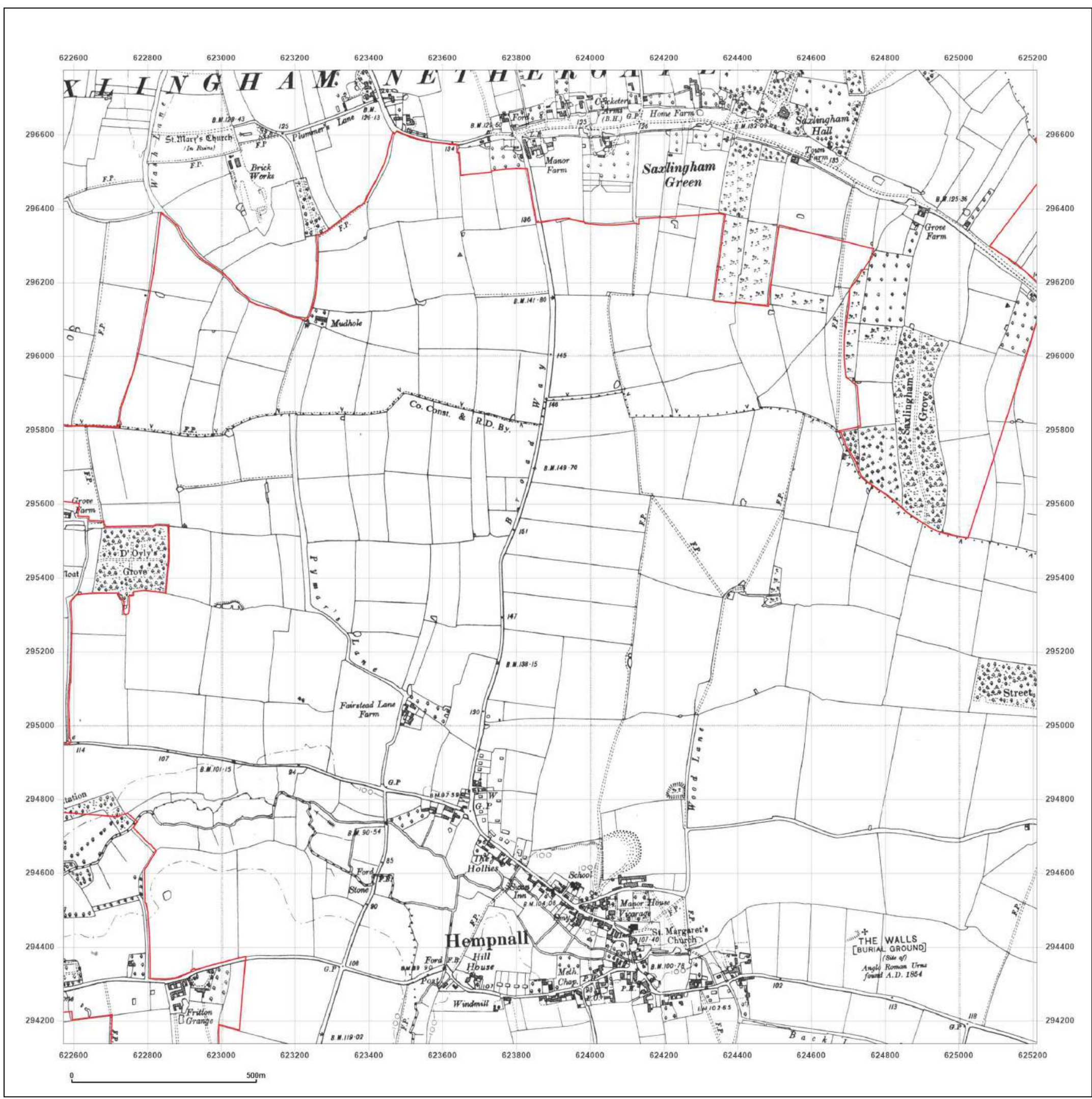


Produced by
 Groundsure Insights
 T: 08444 159000
 E: info@groundsure.com
 W: www.groundsure.com

© Crown copyright and database rights 2024 Ordnance Survey 100035207

Production date: 22 August 2024

Map legend available at:
www.groundsure.com/sites/default/files/groundsure_legend.pdf



Site Details:

Long Stratton

Client Ref: East Pye Solar
Report Ref: GSIP-2024-16319-20838_SS_4_4
Grid Ref: 623891, 295456

Map Name: Provisional


Map date: 1951

Scale: 1:10,560

Printed at: 1:10,560



Surveyed 1951
 Revised 1951
 Edition N/A
 Copyright N/A
 Levelled N/A



Surveyed 1951
 Revised 1951
 Edition N/A
 Copyright N/A
 Levelled N/A

Surveyed 1951
 Revised 1951
 Edition N/A
 Copyright N/A
 Levelled N/A

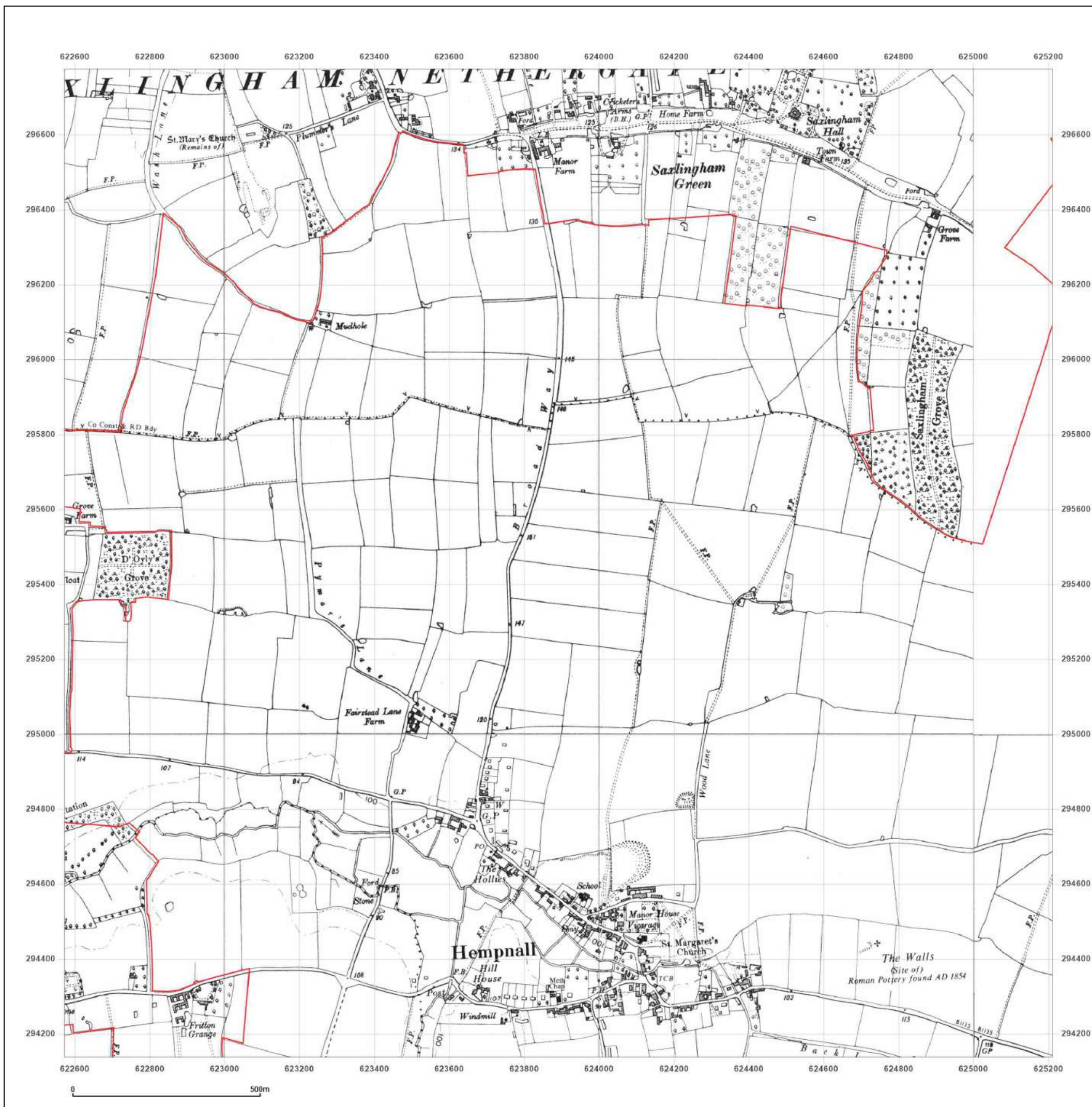


Produced by
 Groundsure Insights
 T: 08444 159000
 E: info@groundsure.com
 W: www.groundsure.com

© Crown copyright and database rights 2024 Ordnance Survey 100035207

Production date: 22 August 2024

Map legend available at:
www.groundsure.com/sites/default/files/groundsure_legend.pdf



Site Details:

Long Stratton

Client Ref: East Pye Solar
Report Ref: GSIP-2024-16319-20838_SS_4_4
Grid Ref: 623891, 295456

Map Name: National Grid

Map date: 1977-1979

Scale: 1:10,000

Printed at: 1:10,000



Surveyed 1973
 Revised 1977
 Edition N/A
 Copyright N/A
 Levelled N/A

Surveyed 1973
 Revised 1978
 Edition N/A
 Copyright N/A
 Levelled N/A

Surveyed 1976
 Revised 1979
 Edition N/A
 Copyright N/A
 Levelled N/A

Surveyed 1976
 Revised 1979
 Edition N/A
 Copyright N/A
 Levelled N/A

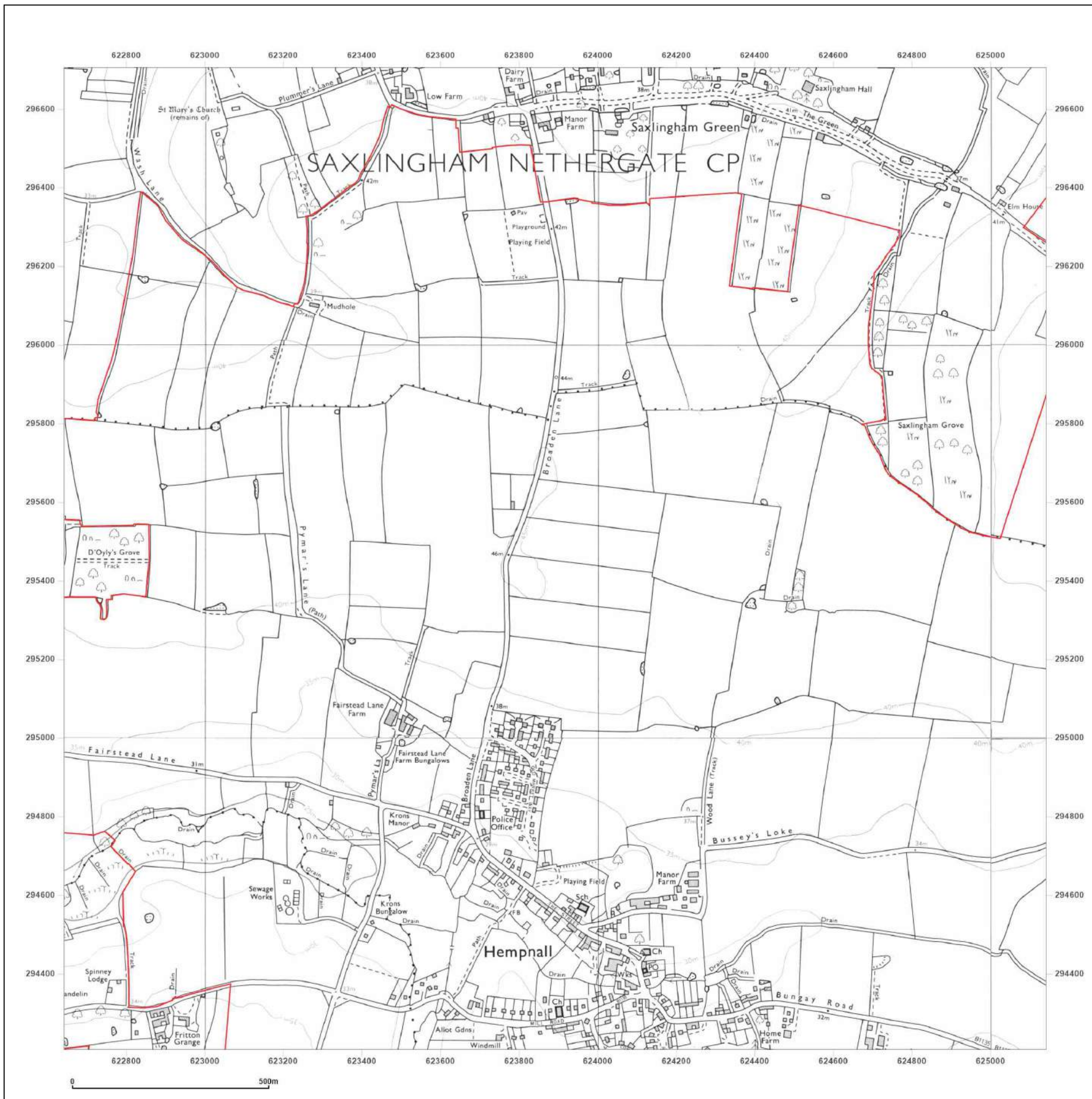


Produced by
 Groundsure Insights
 T: 08444 159000
 E: info@groundsure.com
 W: www.groundsure.com

© Crown copyright and database rights 2024 Ordnance Survey 100035207

Production date: 22 August 2024

Map legend available at:
www.groundsure.com/sites/default/files/groundsure_legend.pdf



Site Details:

Long Stratton


Client Ref: East Pye Solar
Report Ref: GSIP-2024-16319-20838_SS_4_4
Grid Ref: 623891, 295456

Map Name: National Grid

Map date: 2001

Scale: 1:10,000

Printed at: 1:10,000

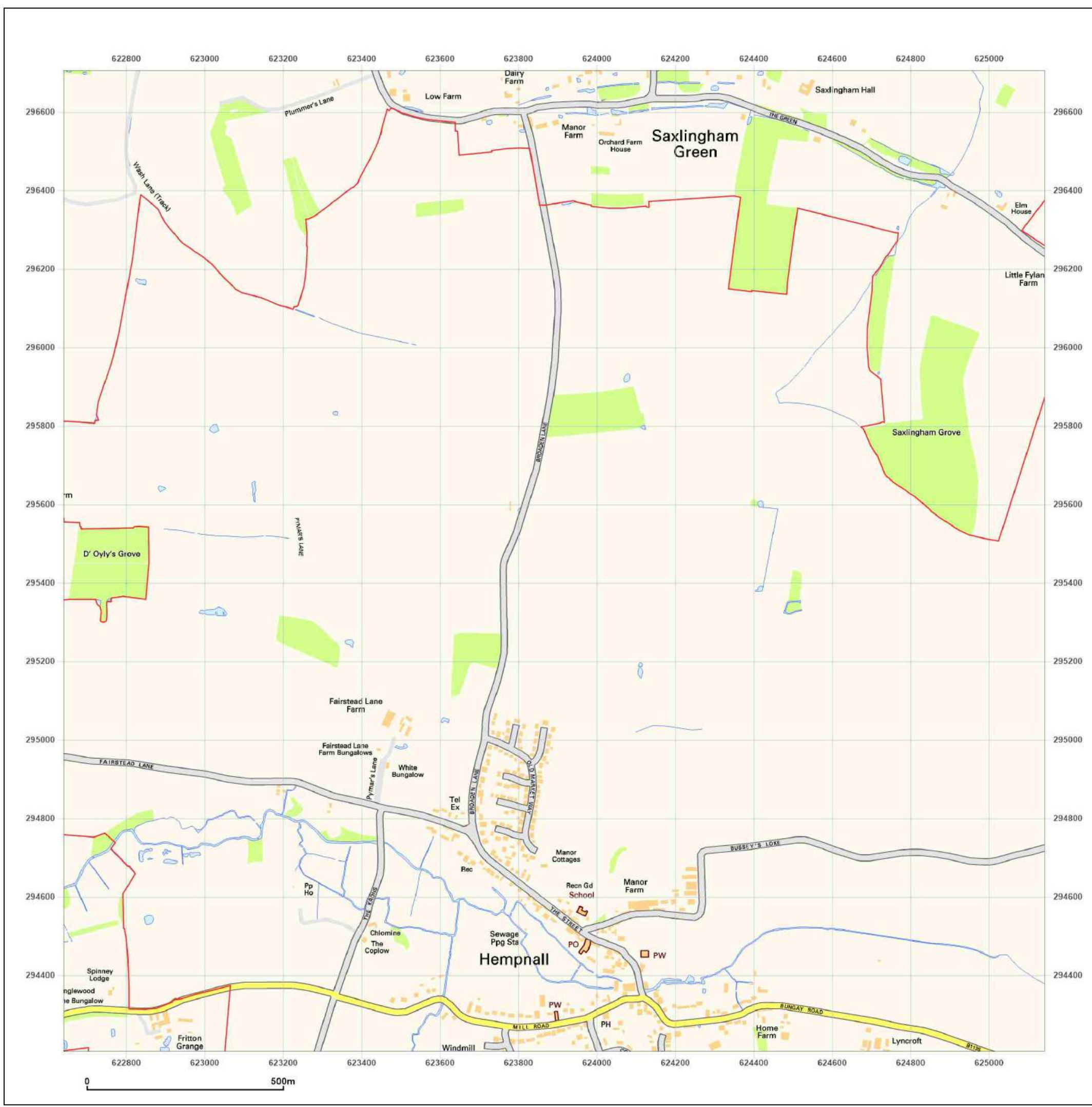


Produced by
 Groundsure Insights
 T: 08444 159000
 E: info@groundsure.com
 W: www.groundsure.com

© Crown copyright and database rights 2024 Ordnance Survey 100035207

Production date: 22 August 2024

Map legend available at:
www.groundsure.com/sites/default/files/groundsure_legend.pdf



Site Details:

Long Stratton


Client Ref: East Pye Solar
Report Ref: GSIP-2024-16319-20838_SS_4_4
Grid Ref: 623891, 295456

Map Name: National Grid

Map date: 2010

Scale: 1:10,000

Printed at: 1:10,000

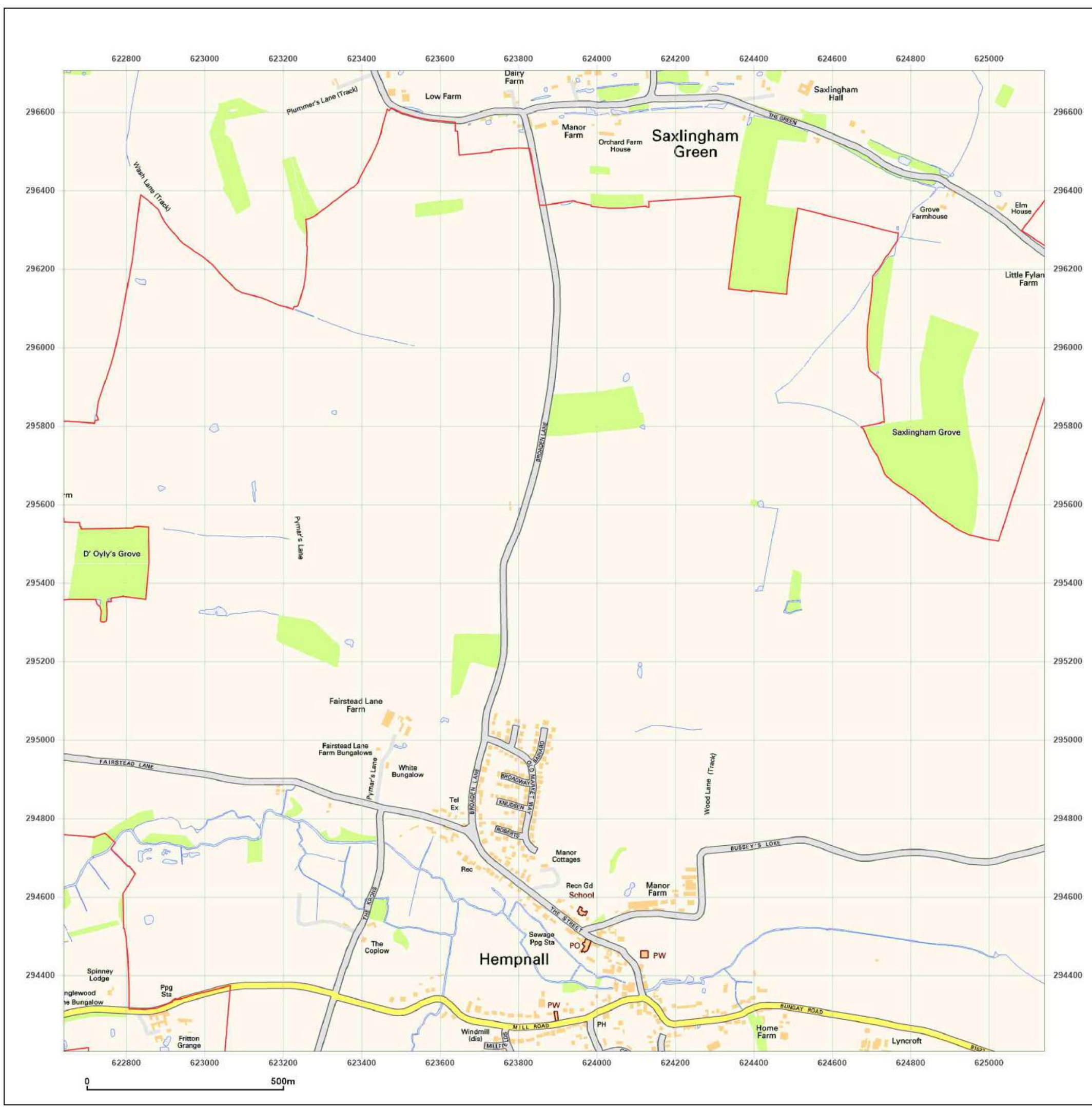


Produced by
 Groundsure Insights
 T: 08444 159000
 E: info@groundsure.com
 W: www.groundsure.com

© Crown copyright and database rights 2024 Ordnance Survey 100035207

Production date: 22 August 2024

Map legend available at:
www.groundsure.com/sites/default/files/groundsure_legend.pdf



Site Details:

Long Stratton


Client Ref: East Pye Solar
Report Ref: GSIP-2024-16319-20838_SS_4_4
Grid Ref: 623891, 295456

Map Name: National Grid

Map date: 2024

Scale: 1:10,000

Printed at: 1:10,000

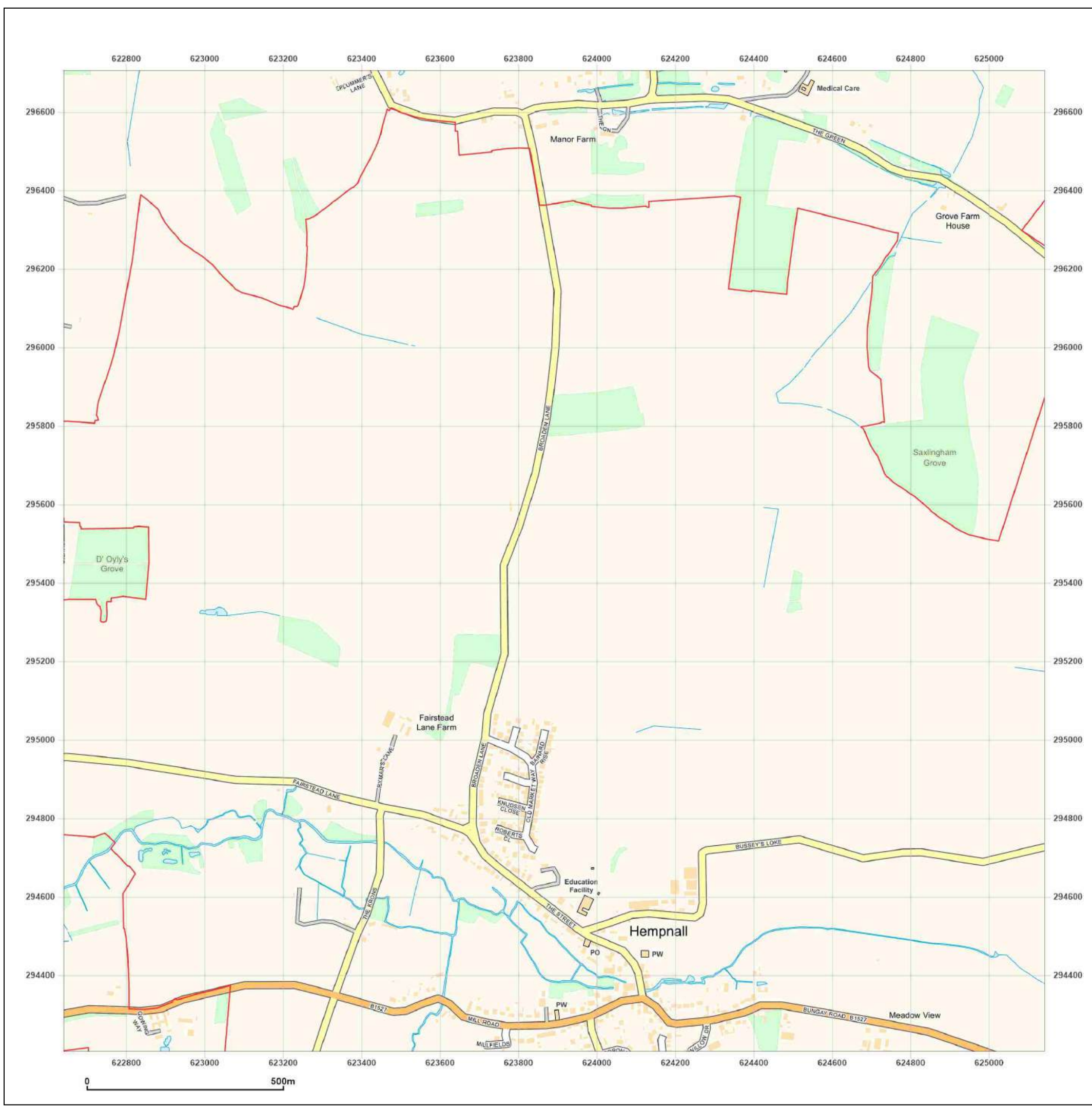


Produced by
 Groundsure Insights
 T: 08444 159000
 E: info@groundsure.com
 W: www.groundsure.com

© Crown copyright and database rights 2024 Ordnance Survey 100035207

Production date: 22 August 2024

Map legend available at:
www.groundsure.com/sites/default/files/groundsure_legend.pdf



Site Details:

Long Stratton

Client Ref: East Pye Solar
Report Ref: GSIP-2024-16319-20838_SS_4_5
Grid Ref: 623891, 297956

Map Name: County Series

Map date: 1881

Scale: 1:10,560

Printed at: 1:10,560



Surveyed 1881
 Revised 1881
 Edition N/A
 Copyright N/A
 Levelled N/A

Surveyed 1881
 Revised 1881
 Edition N/A
 Copyright N/A
 Levelled N/A



Produced by
 Groundsure Insights
 T: 08444 159000
 E: info@groundsure.com
 W: www.groundsure.com

© Crown copyright and database rights 2024 Ordnance Survey 100035207

Production date: 22 August 2024

Map legend available at:
www.groundsure.com/sites/default/files/groundsure_legend.pdf



Site Details:

Long Stratton

Client Ref: East Pye Solar
Report Ref: GSIP-2024-16319-20838_SS_4_5
Grid Ref: 623891, 297956

Map Name: County Series

Map date: 1907

Scale: 1:10,560

Printed at: 1:10,560



Surveyed 1880
 Revised 1907
 Edition 1907
 Copyright N/A
 Levelled N/A

Surveyed 1880
 Revised 1907
 Edition 1907
 Copyright N/A
 Levelled N/A

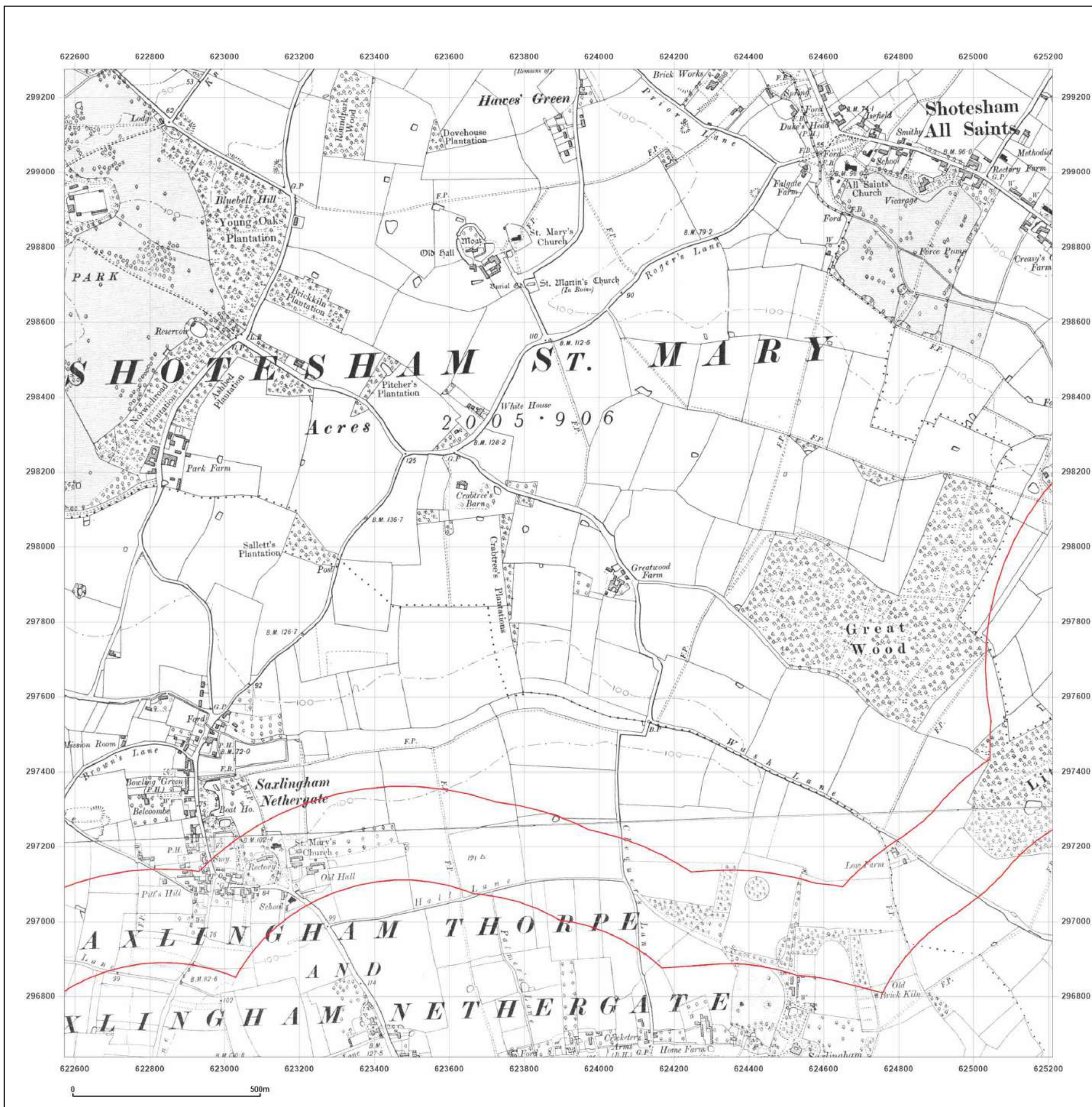


Produced by
 Groundsure Insights
 T: 08444 159000
 E: info@groundsure.com
 W: www.groundsure.com

© Crown copyright and database rights 2024 Ordnance Survey 100035207

Production date: 22 August 2024

Map legend available at:
www.groundsure.com/sites/default/files/groundsure_legend.pdf



Site Details:

Long Stratton

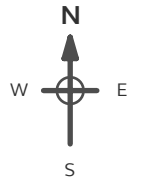
Client Ref: East Pye Solar
Report Ref: GSIP-2024-16319-20838_SS_4_5
Grid Ref: 623891, 297956

Map Name: County Series

Map date: 1946

Scale: 1:10,560

Printed at: 1:10,560



Surveyed 1880
 Revised 1946
 Edition N/A
 Copyright N/A
 Levelled N/A

Surveyed 1880
 Revised 1946
 Edition N/A
 Copyright N/A
 Levelled N/A



Produced by
 Groundsure Insights
 T: 08444 159000
 E: info@groundsure.com
 W: www.groundsure.com

© Crown copyright and database rights 2024 Ordnance Survey 100035207

Production date: 22 August 2024

Map legend available at:
www.groundsure.com/sites/default/files/groundsure_legend.pdf



Site Details:

Long Stratton

Client Ref: East Pye Solar
Report Ref: GSIP-2024-16319-20838_SS_4_5
Grid Ref: 623891, 297956

Map Name: Provisional

Map date: 1951

Scale: 1:10,560

Printed at: 1:10,560



Surveyed 1951
 Revised 1951
 Edition N/A
 Copyright N/A
 Levelled N/A

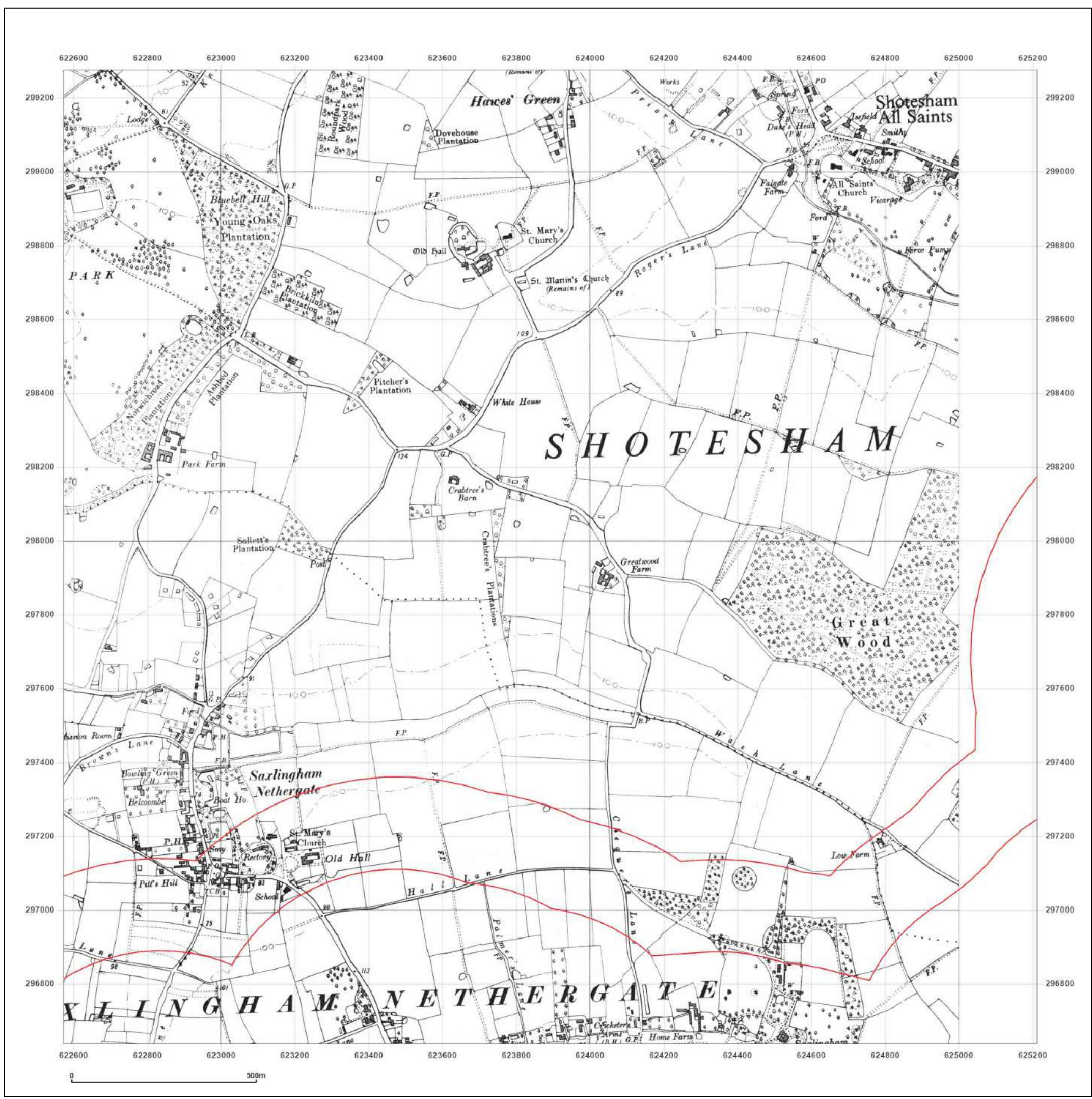


Produced by
 Groundsure Insights
 T: 08444 159000
 E: info@groundsure.com
 W: www.groundsure.com

© Crown copyright and database rights 2024 Ordnance Survey 100035207

Production date: 22 August 2024

Map legend available at:
www.groundsure.com/sites/default/files/groundsure_legend.pdf



Site Details:

Long Stratton

Client Ref: East Pye Solar
Report Ref: GSIP-2024-16319-20838_SS_4_5
Grid Ref: 623891, 297956

Map Name: National Grid

Map date: 1977-1978

Scale: 1:10,000

Printed at: 1:10,000



Surveyed 1973
 Revised 1977
 Edition N/A
 Copyright N/A
 Levelled N/A

Surveyed 1973
 Revised 1978
 Edition N/A
 Copyright N/A
 Levelled N/A

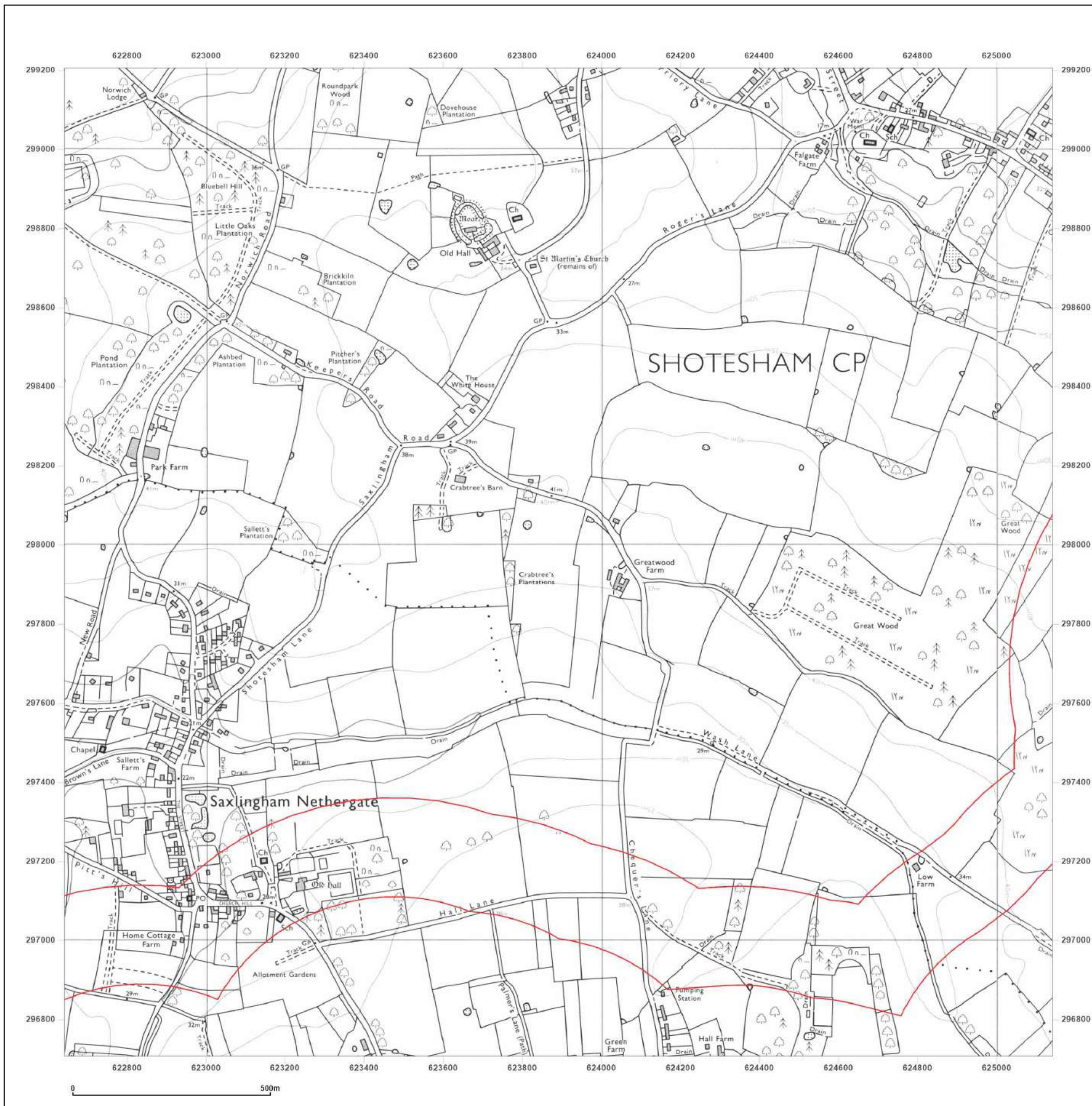


Produced by
 Groundsure Insights
 T: 08444 159000
 E: info@groundsure.com
 W: www.groundsure.com

© Crown copyright and database rights 2024 Ordnance Survey 100035207

Production date: 22 August 2024

Map legend available at:
www.groundsure.com/sites/default/files/groundsure_legend.pdf



Site Details:

Long Stratton


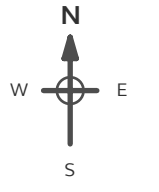
Client Ref: East Pye Solar
Report Ref: GSIP-2024-16319-20838_SS_4_5
Grid Ref: 623891, 297956

Map Name: National Grid

Map date: 2001

Scale: 1:10,000

Printed at: 1:10,000

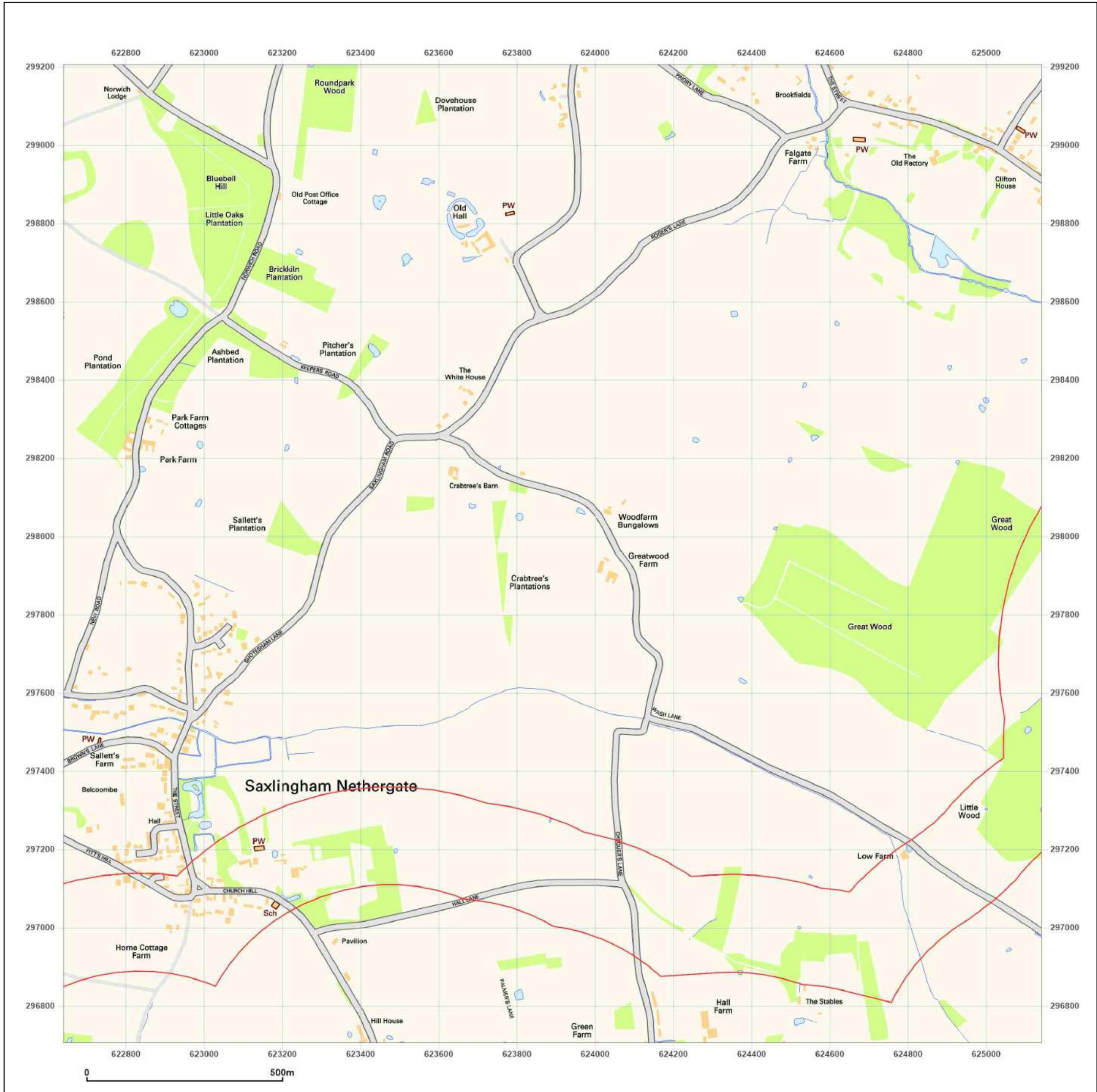


Produced by
 Groundsure Insights
 T: 08444 159000
 E: info@groundsure.com
 W: www.groundsure.com

© Crown copyright and database rights 2024 Ordnance Survey 100035207

Production date: 22 August 2024

Map legend available at:
www.groundsure.com/sites/default/files/groundsure_legend.pdf



Site Details:

Long Stratton


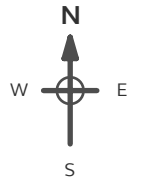
Client Ref: East Pye Solar
Report Ref: GSIP-2024-16319-20838_SS_4_5
Grid Ref: 623891, 297956

Map Name: National Grid

Map date: 2010

Scale: 1:10,000

Printed at: 1:10,000

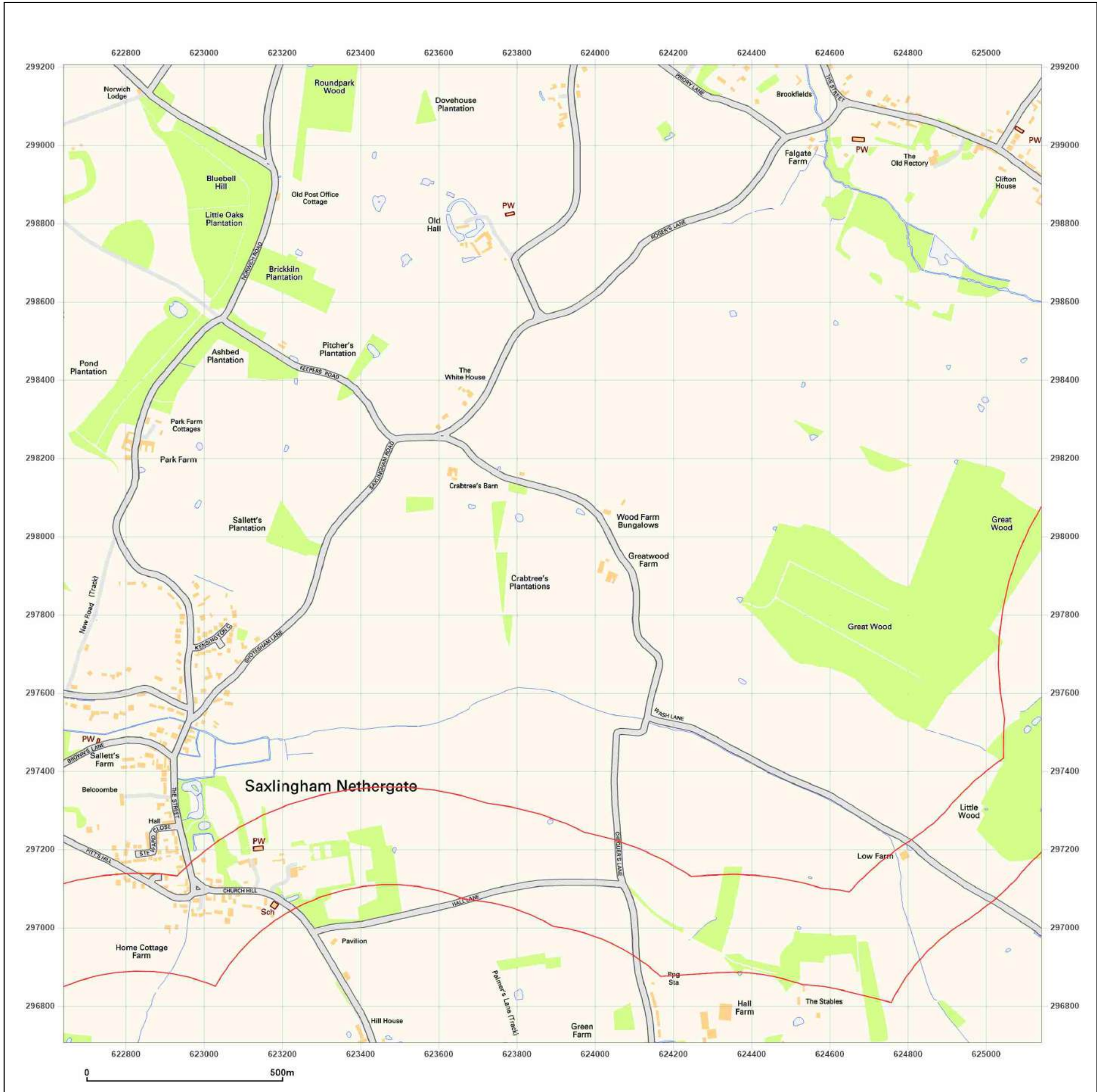


Produced by
 Groundsure Insights
 T: 08444 159000
 E: info@groundsure.com
 W: www.groundsure.com

© Crown copyright and database rights 2024 Ordnance Survey 100035207

Production date: 22 August 2024

Map legend available at:
www.groundsure.com/sites/default/files/groundsure_legend.pdf



Site Details:

Long Stratton


Client Ref: East Pye Solar
Report Ref: GSIP-2024-16319-20838_SS_4_5
Grid Ref: 623891, 297956

Map Name: National Grid

Map date: 2024

Scale: 1:10,000

Printed at: 1:10,000

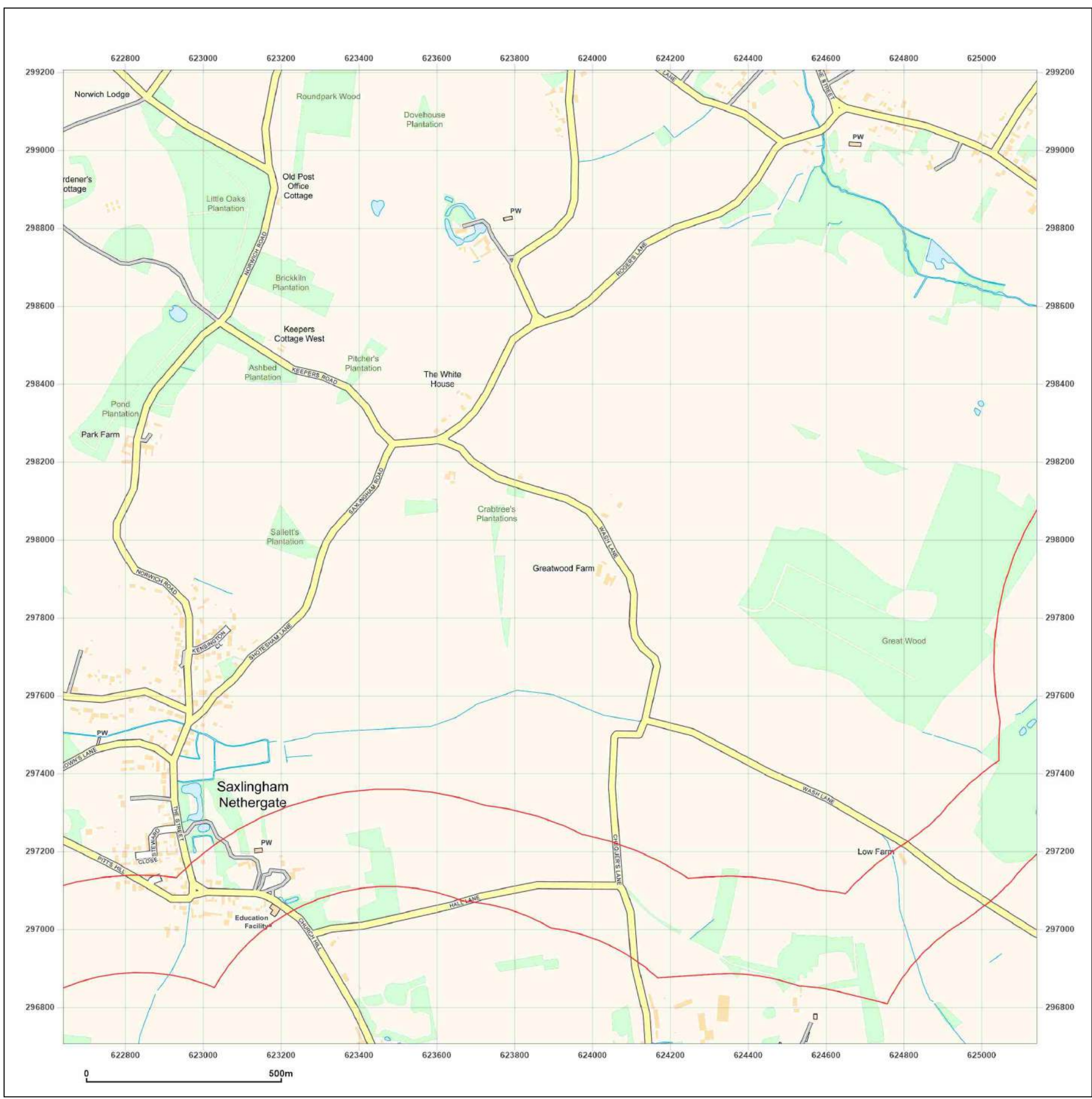


Produced by
 Groundsure Insights
 T: 08444 159000
 E: info@groundsure.com
 W: www.groundsure.com

© Crown copyright and database rights 2024 Ordnance Survey 100035207

Production date: 22 August 2024

Map legend available at:
www.groundsure.com/sites/default/files/groundsure_legend.pdf



Site Details:

Long Stratton

Client Ref: East Pye Solar
Report Ref: GSIP-2024-16319-20838_SS_5_2
Grid Ref: 626391, 290456

Map Name: County Series

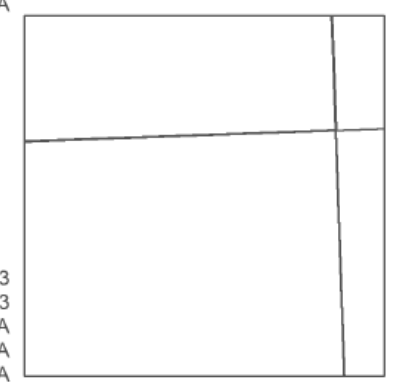
Map date: 1883-1884

Scale: 1:10,560

Printed at: 1:10,560



Surveyed 1883
 Revised 1883
 Edition N/A
 Copyright N/A
 Levelled N/A



Surveyed 1883
 Revised 1883
 Edition N/A
 Copyright N/A
 Levelled N/A

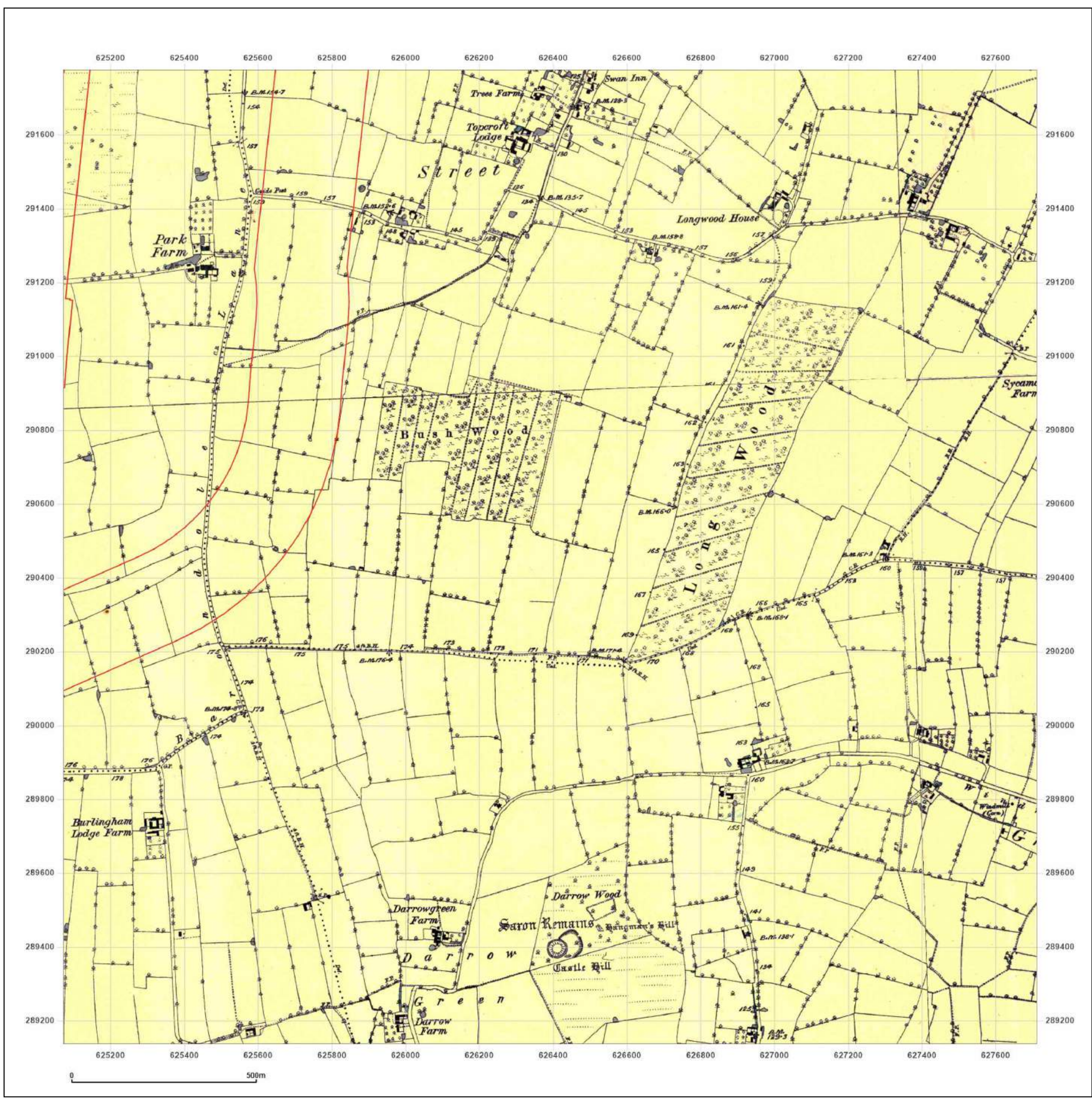


Produced by
 Groundsure Insights
 T: 08444 159000
 E: info@groundsure.com
 W: www.groundsure.com

© Crown copyright and database rights 2024 Ordnance Survey 100035207

Production date: 22 August 2024

Map legend available at:
www.groundsure.com/sites/default/files/groundsure_legend.pdf



Site Details:

Long Stratton

Client Ref: East Pye Solar
Report Ref: GSIP-2024-16319-20838_SS_5_2
Grid Ref: 626391, 290456

Map Name: County Series

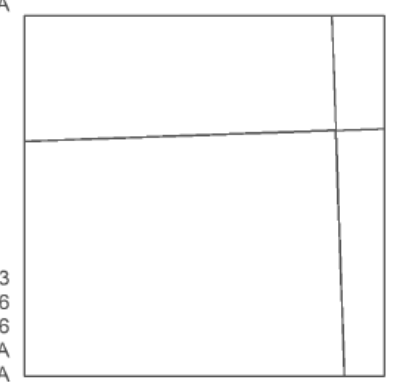
Map date: 1903-1906

Scale: 1:10,560

Printed at: 1:10,560



Surveyed 1883
 Revised 1906
 Edition 1906
 Copyright N/A
 Levelled N/A



Surveyed 1883
 Revised 1903
 Edition N/A
 Copyright N/A
 Levelled N/A

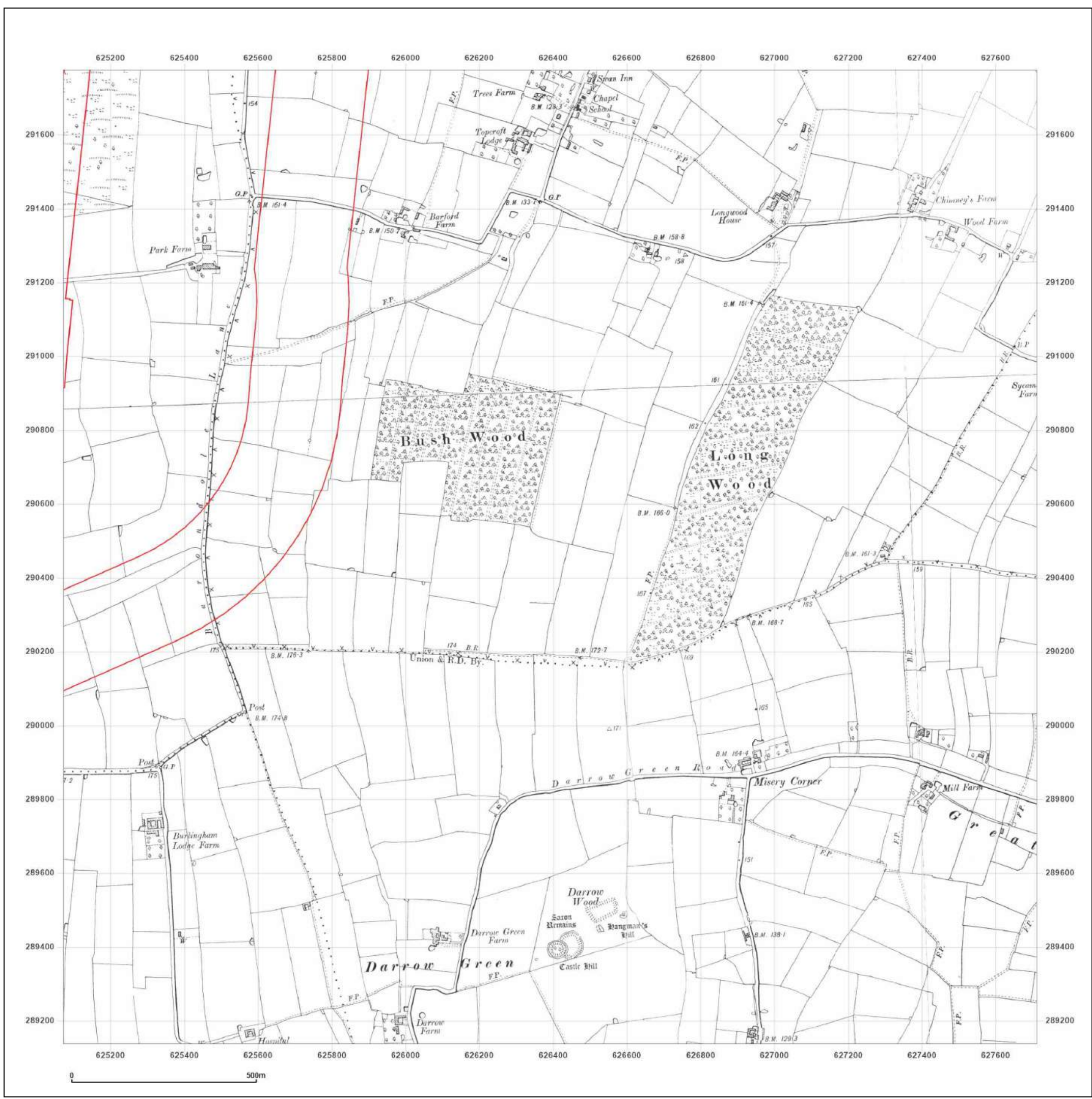


Produced by
 Groundsure Insights
 T: 08444 159000
 E: info@groundsure.com
 W: www.groundsure.com

© Crown copyright and database rights 2024 Ordnance Survey 100035207

Production date: 22 August 2024

Map legend available at:
www.groundsure.com/sites/default/files/groundsure_legend.pdf



Site Details:

Long Stratton

Client Ref: East Pye Solar
Report Ref: GSIP-2024-16319-20838_SS_5_2
Grid Ref: 626391, 290456

Map Name: County Series

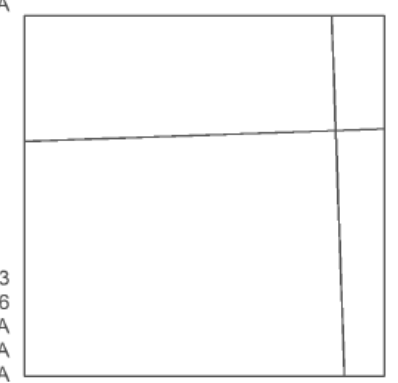
Map date: 1946

Scale: 1:10,560

Printed at: 1:10,560



Surveyed 1883
 Revised 1946
 Edition N/A
 Copyright N/A
 Levelled N/A



Surveyed 1883
 Revised 1946
 Edition N/A
 Copyright N/A
 Levelled N/A

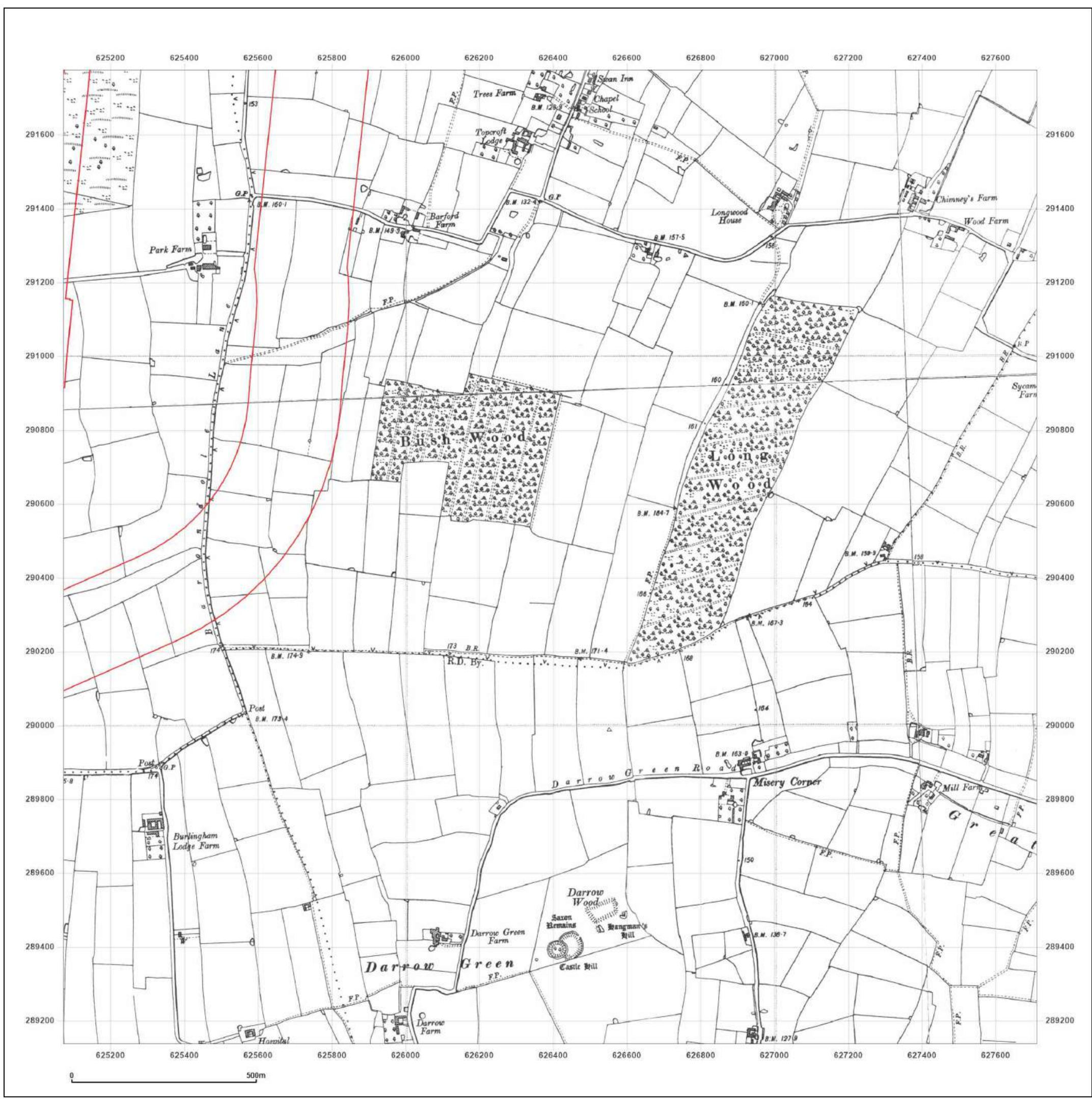


Produced by
 Groundsure Insights
 T: 08444 159000
 E: info@groundsure.com
 W: www.groundsure.com

© Crown copyright and database rights 2024 Ordnance Survey 100035207

Production date: 22 August 2024

Map legend available at:
www.groundsure.com/sites/default/files/groundsure_legend.pdf



Site Details:

Long Stratton

Client Ref: East Pye Solar
Report Ref: GSIP-2024-16319-20838_SS_5_2
Grid Ref: 626391, 290456

Map Name: Provisional

Map date: 1951

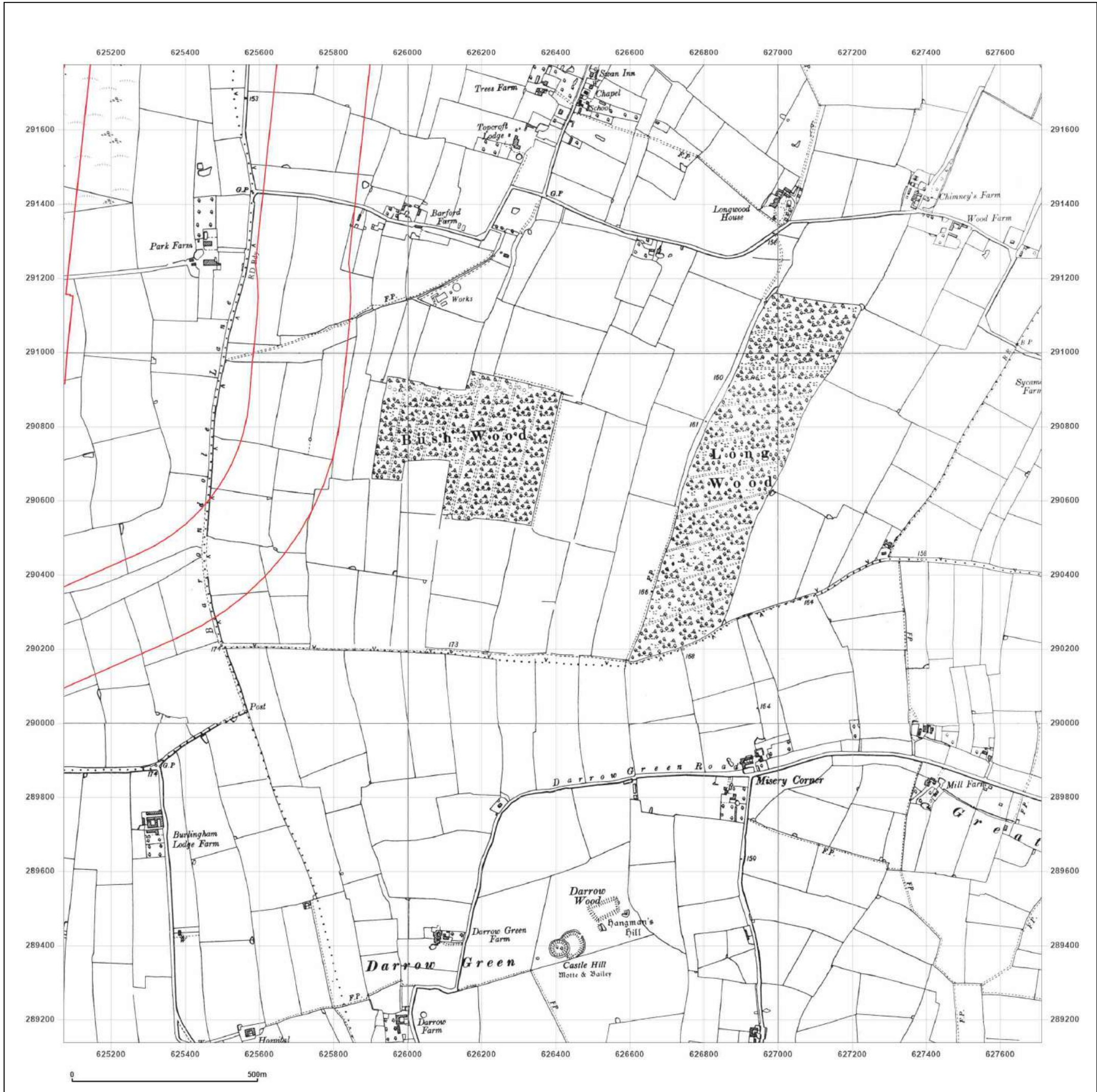
Scale: 1:10,560

Printed at: 1:10,560



Surveyed 1951
 Revised 1951
 Edition N/A
 Copyright N/A
 Levelled N/A

Surveyed 1951
 Revised 1951
 Edition N/A
 Copyright N/A
 Levelled N/A



Produced by
 Groundsure Insights
 T: 08444 159000
 E: info@groundsure.com
 W: www.groundsure.com

© Crown copyright and database rights 2024 Ordnance Survey 100035207

Production date: 22 August 2024

Map legend available at:
www.groundsure.com/sites/default/files/groundsure_legend.pdf

Site Details:

Long Stratton

Client Ref: East Pye Solar
Report Ref: GSIP-2024-16319-20838_SS_5_2
Grid Ref: 626391, 290456

Map Name: National Grid

Map date: 1979-1983

Scale: 1:10,000

Printed at: 1:10,000



Surveyed 1976
 Revised 1979
 Edition N/A
 Copyright N/A
 Levelled N/A

Surveyed 1977
 Revised 1983
 Edition N/A
 Copyright N/A
 Levelled N/A

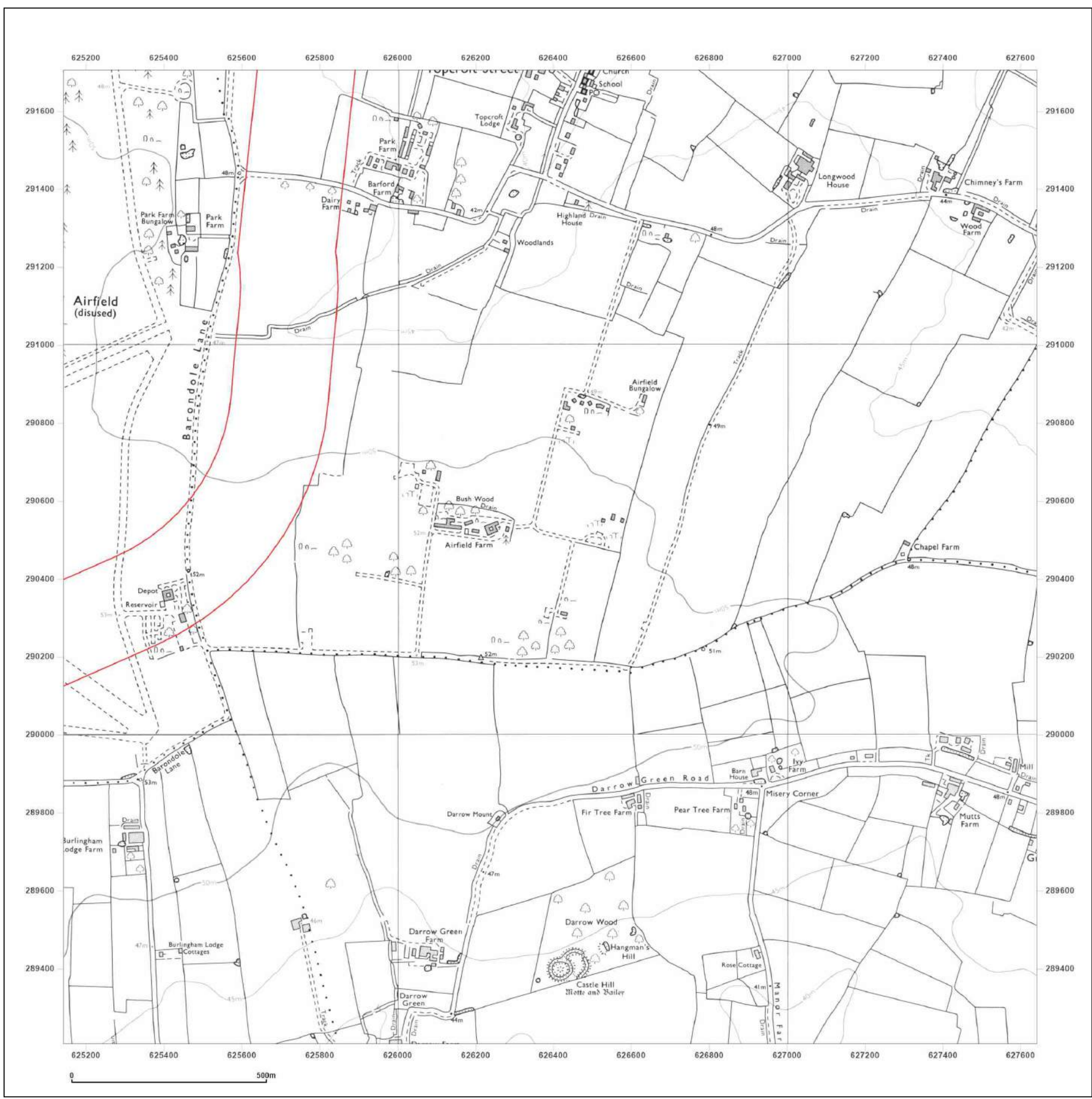


Produced by
 Groundsure Insights
 T: 08444 159000
 E: info@groundsure.com
 W: www.groundsure.com

© Crown copyright and database rights 2024 Ordnance Survey 100035207

Production date: 22 August 2024

Map legend available at:
www.groundsure.com/sites/default/files/groundsure_legend.pdf



Site Details:

Long Stratton


Client Ref: East Pye Solar
Report Ref: GSIP-2024-16319-20838_SS_5_2
Grid Ref: 626391, 290456

Map Name: National Grid

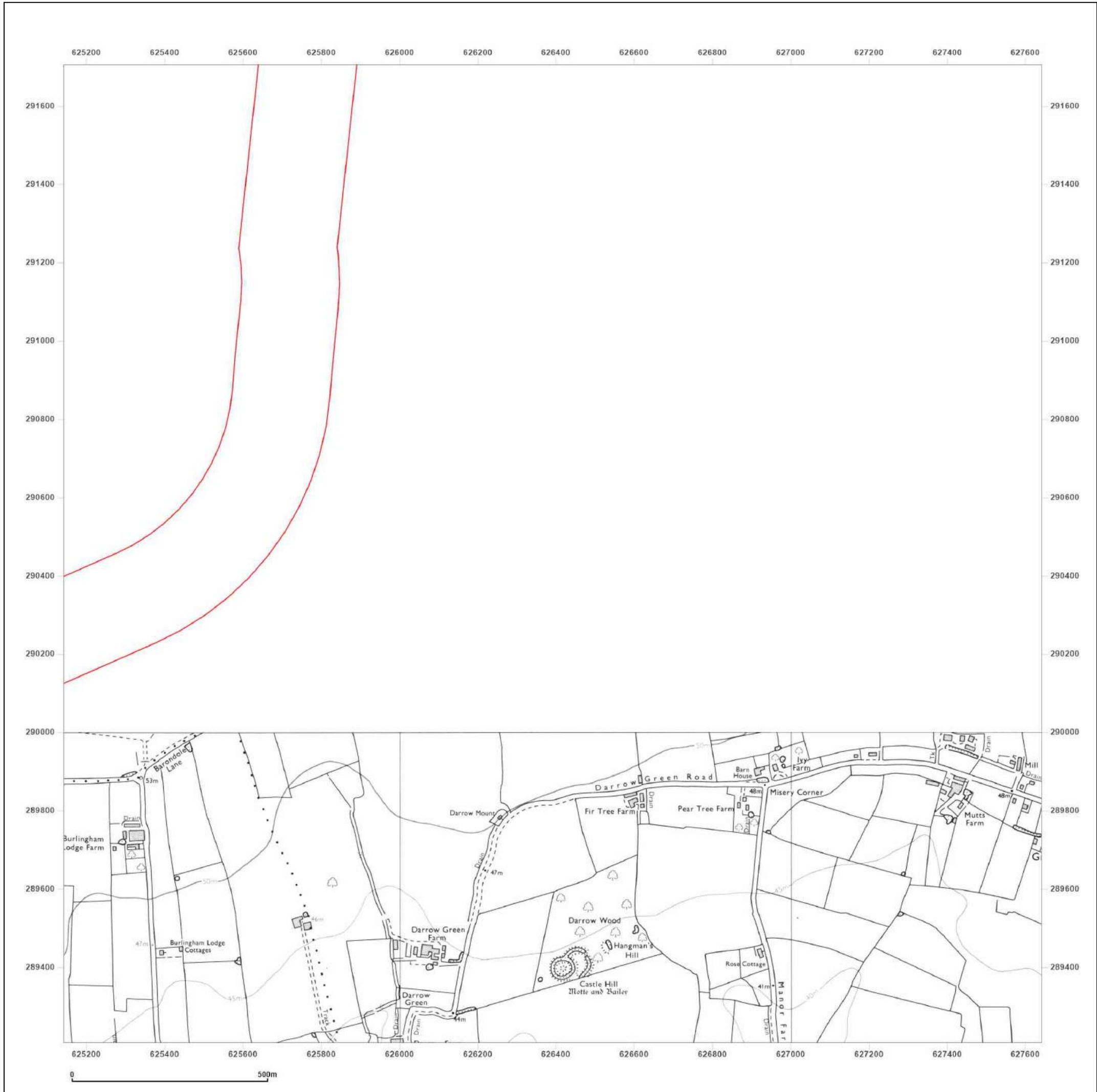
Map date: 1990

Scale: 1:10,000

Printed at: 1:10,000

Surveyed 1977
 Revised 1990
 Edition N/A
 Copyright N/A
 Levelled N/A



Produced by
 Groundsure Insights
 T: 08444 159000
 E: info@groundsure.com
 W: www.groundsure.com

© Crown copyright and database rights 2024 Ordnance Survey 100035207

Production date: 22 August 2024

Map legend available at:
www.groundsure.com/sites/default/files/groundsure_legend.pdf

Site Details:

Long Stratton


Client Ref: East Pye Solar
Report Ref: GSIP-2024-16319-20838_SS_5_2
Grid Ref: 626391, 290456

Map Name: National Grid

Map date: 2001

Scale: 1:10,000

Printed at: 1:10,000

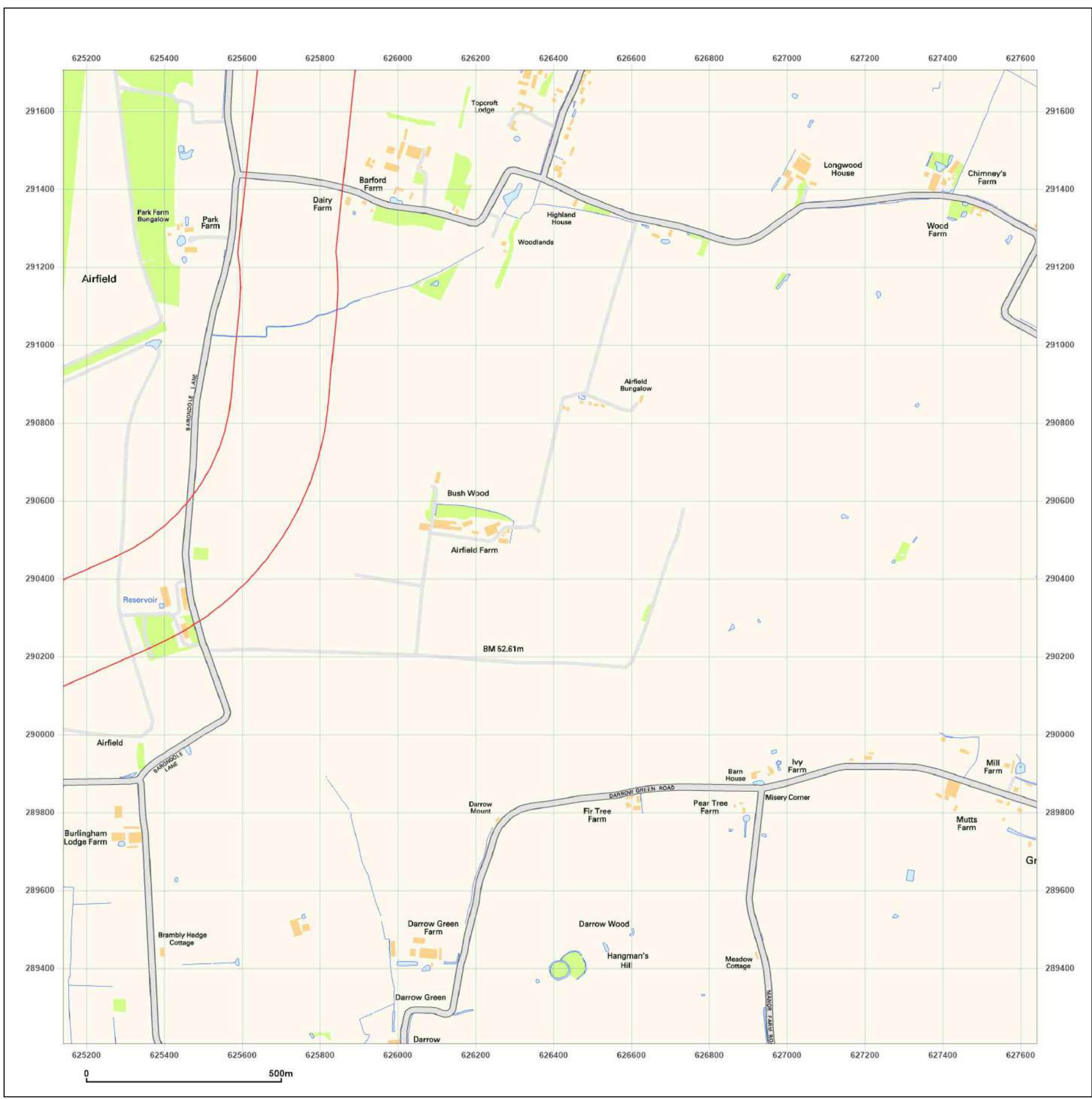


Produced by
 Groundsure Insights
 T: 08444 159000
 E: info@groundsure.com
 W: www.groundsure.com

© Crown copyright and database rights 2024 Ordnance Survey 100035207

Production date: 22 August 2024

Map legend available at:
www.groundsure.com/sites/default/files/groundsure_legend.pdf



Site Details:

Long Stratton


Client Ref: East Pye Solar
Report Ref: GSIP-2024-16319-20838_SS_5_2
Grid Ref: 626391, 290456

Map Name: National Grid

Map date: 2010

Scale: 1:10,000

Printed at: 1:10,000

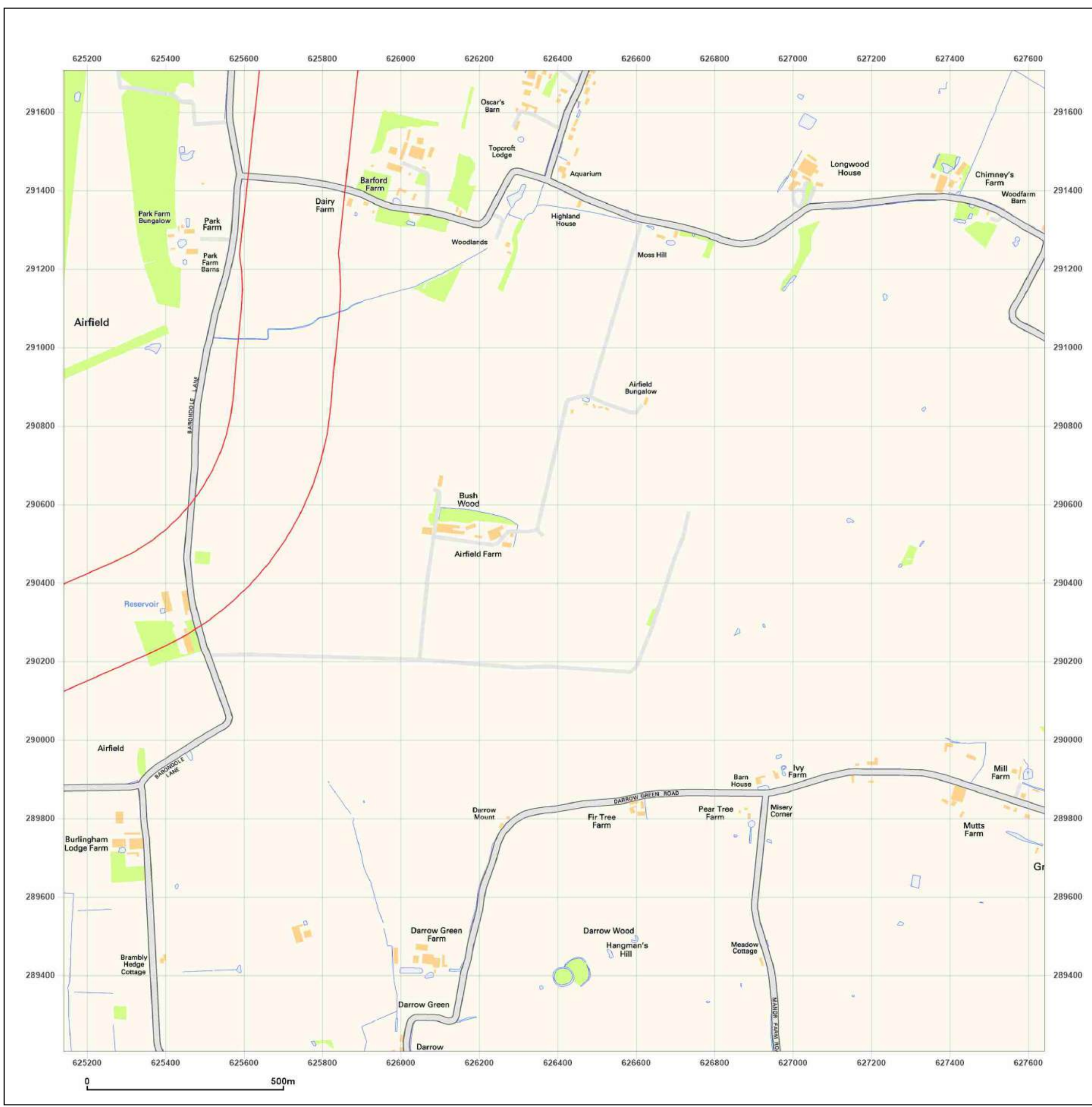


Produced by
 Groundsure Insights
 T: 08444 159000
 E: info@groundsure.com
 W: www.groundsure.com

© Crown copyright and database rights 2024 Ordnance Survey 100035207

Production date: 22 August 2024

Map legend available at:
www.groundsure.com/sites/default/files/groundsure_legend.pdf



Site Details:

Long Stratton


Client Ref: East Pye Solar
Report Ref: GSIP-2024-16319-20838_SS_5_2
Grid Ref: 626391, 290456

Map Name: National Grid

Map date: 2024

Scale: 1:10,000

Printed at: 1:10,000

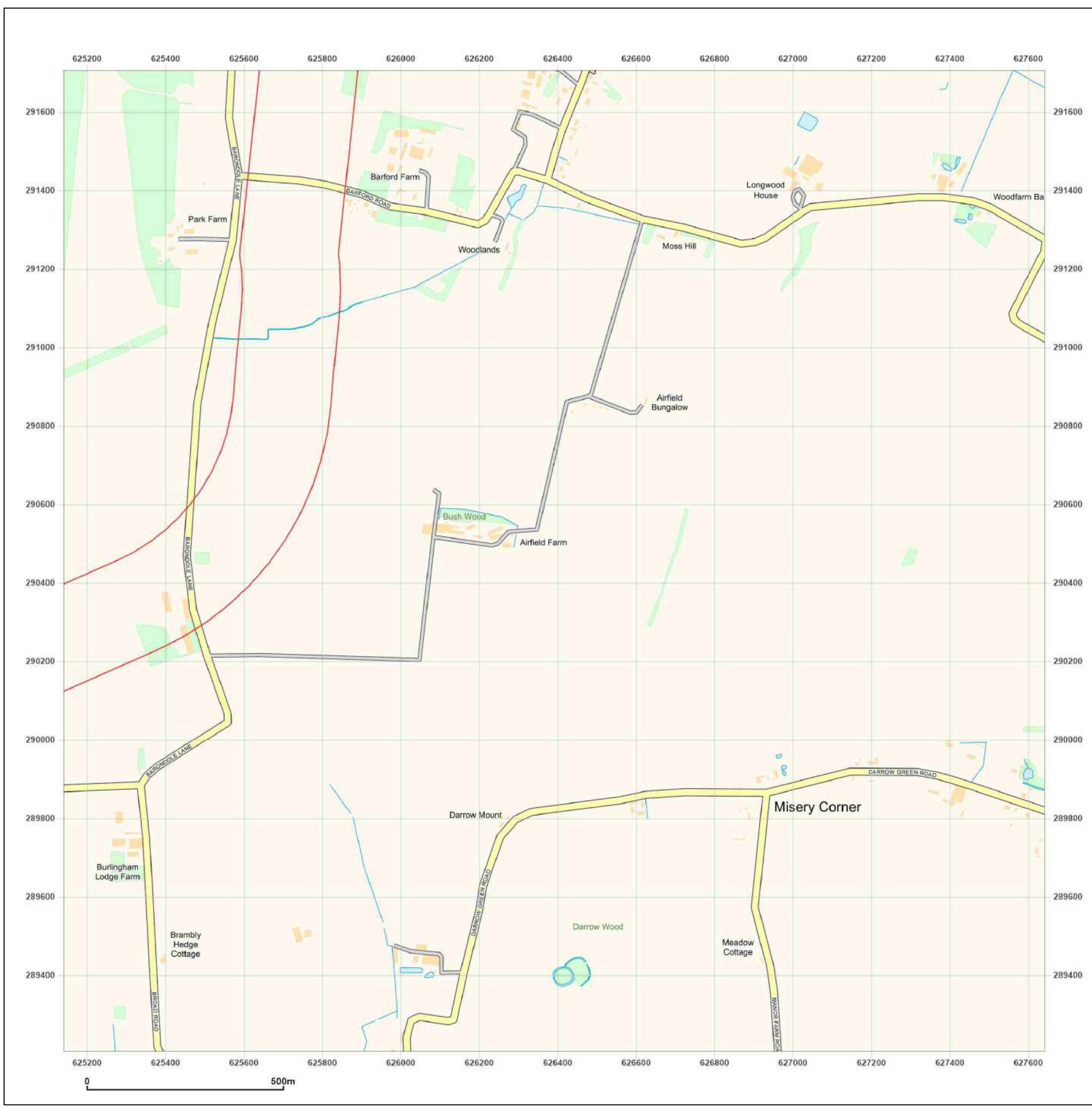


Produced by
 Groundsure Insights
 T: 08444 159000
 E: info@groundsure.com
 W: www.groundsure.com

© Crown copyright and database rights 2024 Ordnance Survey 100035207

Production date: 22 August 2024

Map legend available at:
www.groundsure.com/sites/default/files/groundsure_legend.pdf



Site Details:

Long Stratton

Client Ref: East Pye Solar
Report Ref: GSIP-2024-16319-20838_SS_5_3
Grid Ref: 626391, 292956

Map Name: County Series

Map date: 1881-1884

Scale: 1:10,560

Printed at: 1:10,560

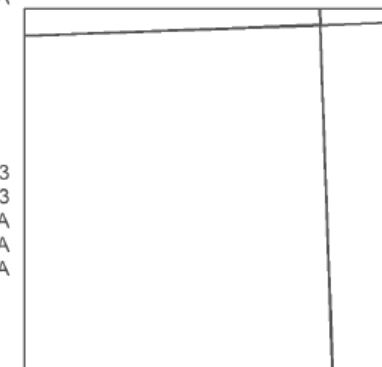


Surveyed 1881
 Revised 1881
 Edition N/A
 Copyright N/A
 Levelled N/A

Surveyed 1884
 Revised 1884
 Edition N/A
 Copyright N/A
 Levelled N/A

Surveyed 1883
 Revised 1883
 Edition N/A
 Copyright N/A
 Levelled N/A

Surveyed 1884
 Revised 1884
 Edition N/A
 Copyright N/A
 Levelled N/A



Produced by
 Groundsure Insights
 T: 08444 159000
 E: info@groundsure.com
 W: www.groundsure.com

© Crown copyright and database rights 2024 Ordnance Survey 100035207

Production date: 22 August 2024

Map legend available at:
www.groundsure.com/sites/default/files/groundsure_legend.pdf



Site Details:

Long Stratton

Client Ref: East Pye Solar
Report Ref: GSIP-2024-16319-20838_SS_5_3
Grid Ref: 626391, 292956

Map Name: County Series

Map date: 1903-1907

Scale: 1:10,560

Printed at: 1:10,560



Surveyed 1880
 Revised 1907
 Edition 1907
 Copyright N/A
 Levelled N/A

Surveyed 1884
 Revised 1907
 Edition 1907
 Copyright N/A
 Levelled N/A

Surveyed 1883
 Revised 1906
 Edition 1906
 Copyright N/A
 Levelled N/A

Surveyed 1883
 Revised 1903
 Edition N/A
 Copyright N/A
 Levelled N/A

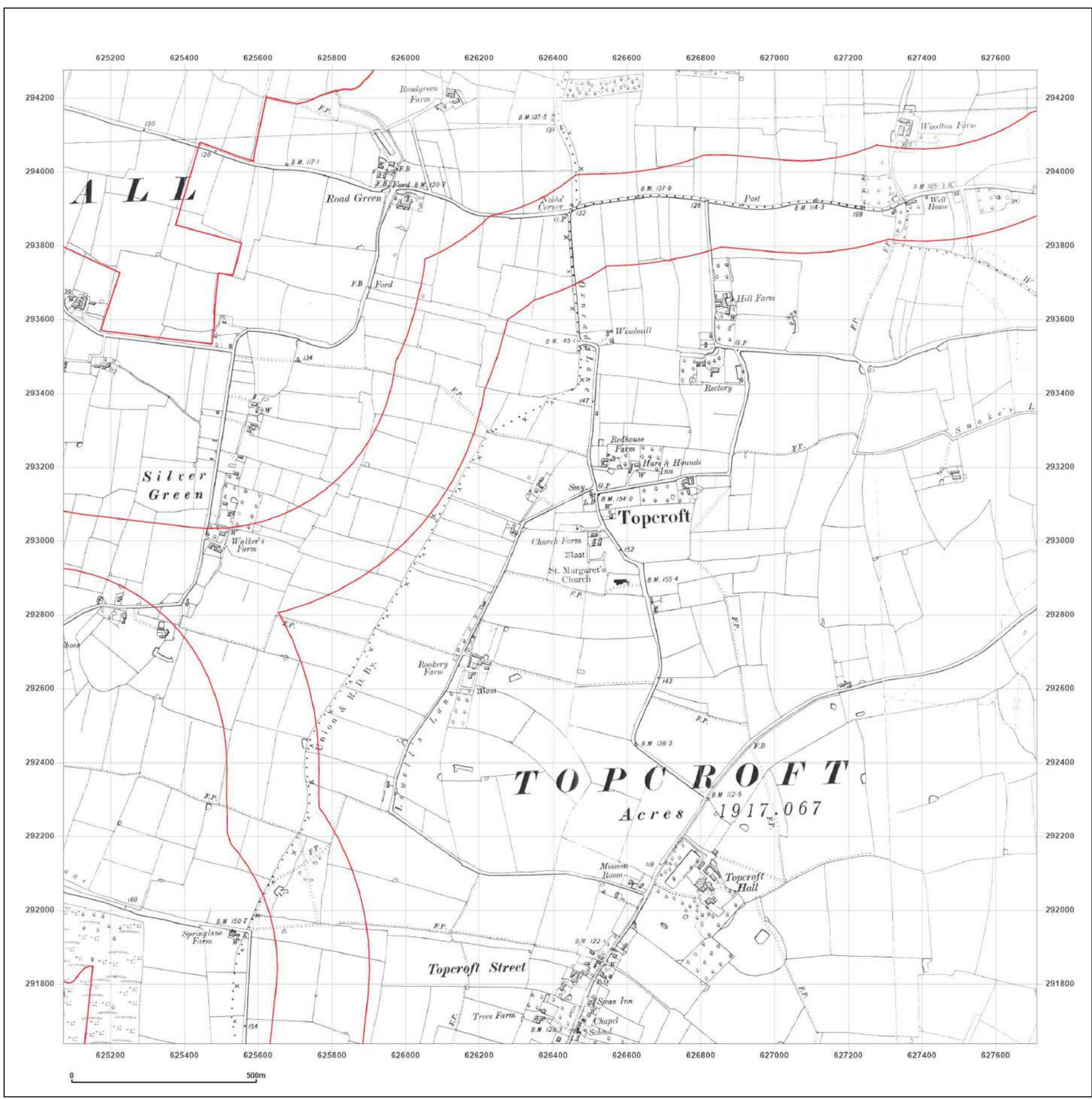


Produced by
 Groundsure Insights
 T: 08444 159000
 E: info@groundsure.com
 W: www.groundsure.com

© Crown copyright and database rights 2024 Ordnance Survey 100035207

Production date: 22 August 2024

Map legend available at:
www.groundsure.com/sites/default/files/groundsure_legend.pdf



Site Details:

Long Stratton

Client Ref: East Pye Solar
Report Ref: GSIP-2024-16319-20838_SS_5_3
Grid Ref: 626391, 292956

Map Name: County Series

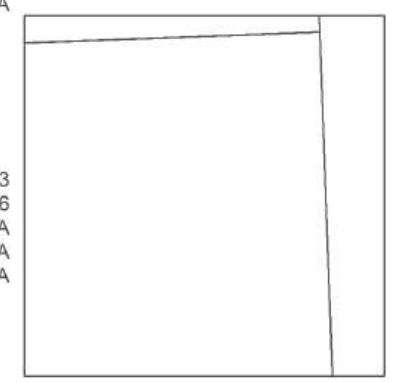
Map date: 1946

Scale: 1:10,560

Printed at: 1:10,560



Surveyed 1880
 Revised 1946
 Edition N/A
 Copyright N/A
 Levelled N/A



Surveyed 1883
 Revised 1946
 Edition N/A
 Copyright N/A
 Levelled N/A



Produced by
 Groundsure Insights
 T: 08444 159000
 E: info@groundsure.com
 W: www.groundsure.com

© Crown copyright and database rights 2024 Ordnance Survey 100035207

Production date: 22 August 2024

Map legend available at:
www.groundsure.com/sites/default/files/groundsure_legend.pdf



Site Details:

Long Stratton

Client Ref: East Pye Solar
Report Ref: GSIP-2024-16319-20838_SS_5_3
Grid Ref: 626391, 292956

Map Name: Provisional

Map date: 1951

Scale: 1:10,560

Printed at: 1:10,560



Surveyed 1951
 Revised 1951
 Edition N/A
 Copyright N/A
 Levelled N/A

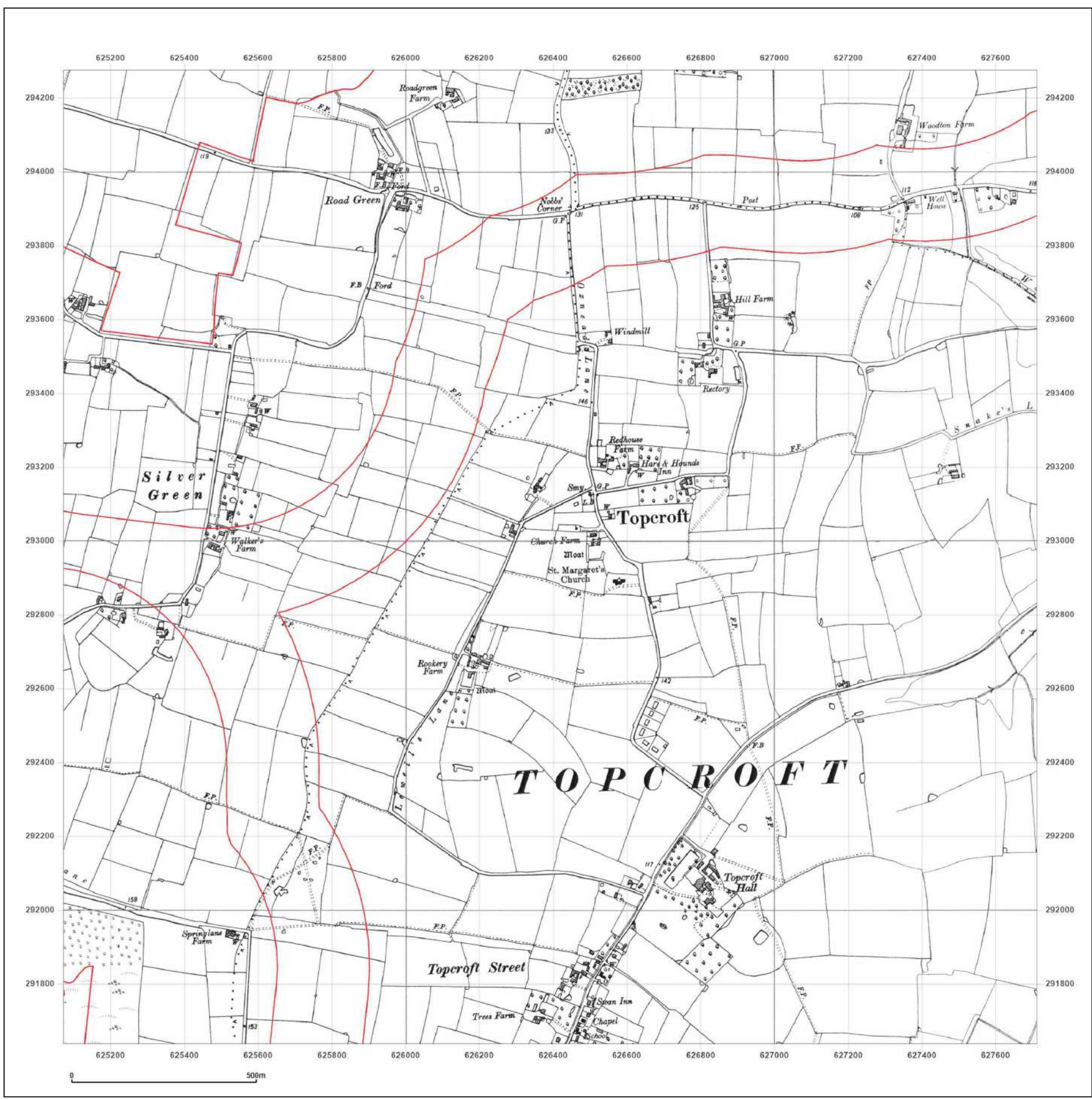


Produced by
 Groundsure Insights
 T: 08444 159000
 E: info@groundsure.com
 W: www.groundsure.com

© Crown copyright and database rights 2024 Ordnance Survey 100035207

Production date: 22 August 2024

Map legend available at:
www.groundsure.com/sites/default/files/groundsure_legend.pdf



Site Details:

Long Stratton

Client Ref: East Pye Solar
Report Ref: GSIP-2024-16319-20838_SS_5_3
Grid Ref: 626391, 292956

Map Name: National Grid

Map date: 1979

Scale: 1:10,000

Printed at: 1:10,000



Surveyed 1976
 Revised 1979
 Edition N/A
 Copyright N/A
 Levelled N/A

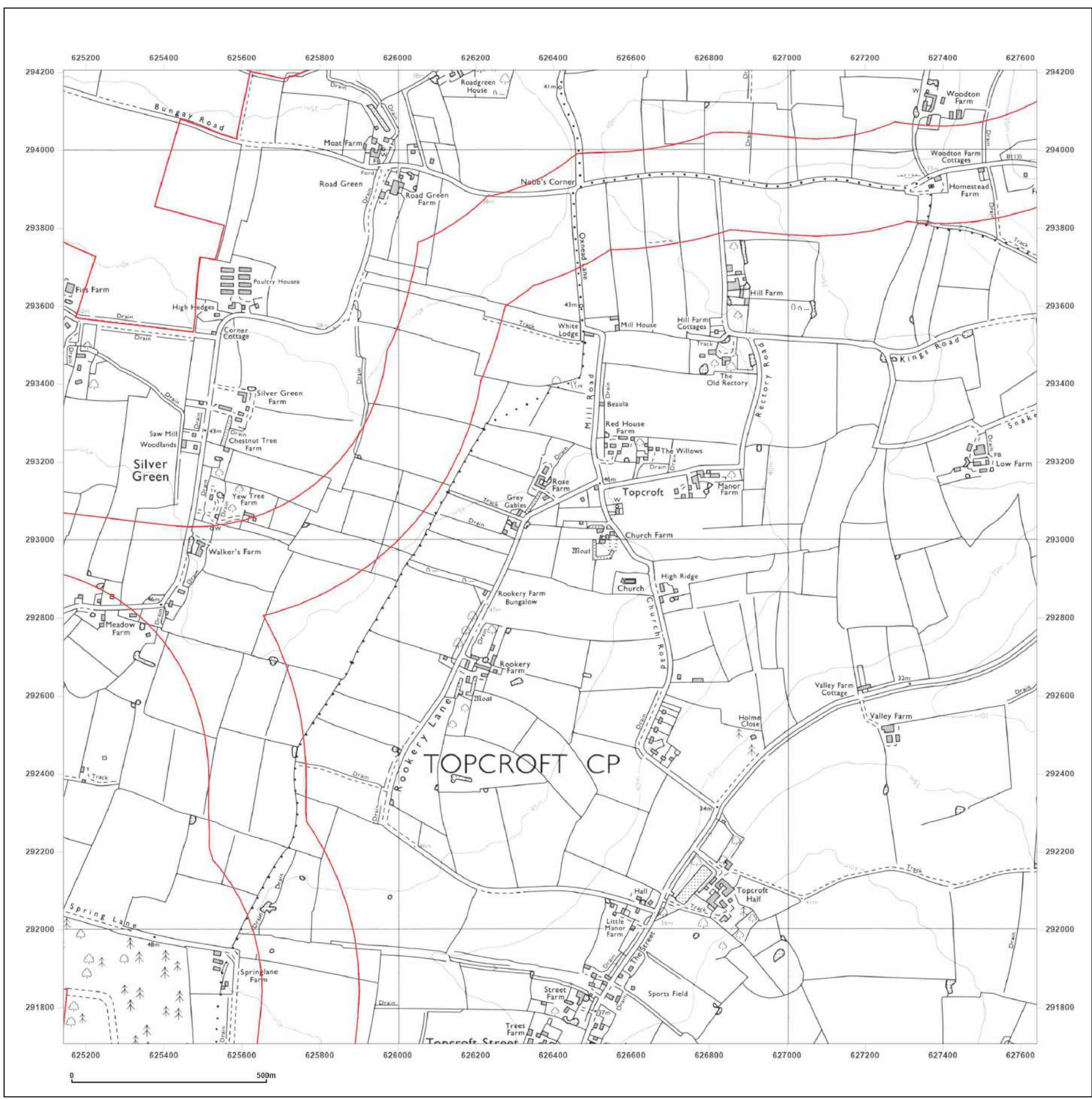


Produced by
 Groundsure Insights
 T: 08444 159000
 E: info@groundsure.com
 W: www.groundsure.com

© Crown copyright and database rights 2024 Ordnance Survey 100035207

Production date: 22 August 2024

Map legend available at:
www.groundsure.com/sites/default/files/groundsure_legend.pdf



Site Details:

Long Stratton


Client Ref: East Pye Solar
Report Ref: GSIP-2024-16319-20838_SS_5_3
Grid Ref: 626391, 292956

Map Name: National Grid

Map date: 2001

Scale: 1:10,000

Printed at: 1:10,000

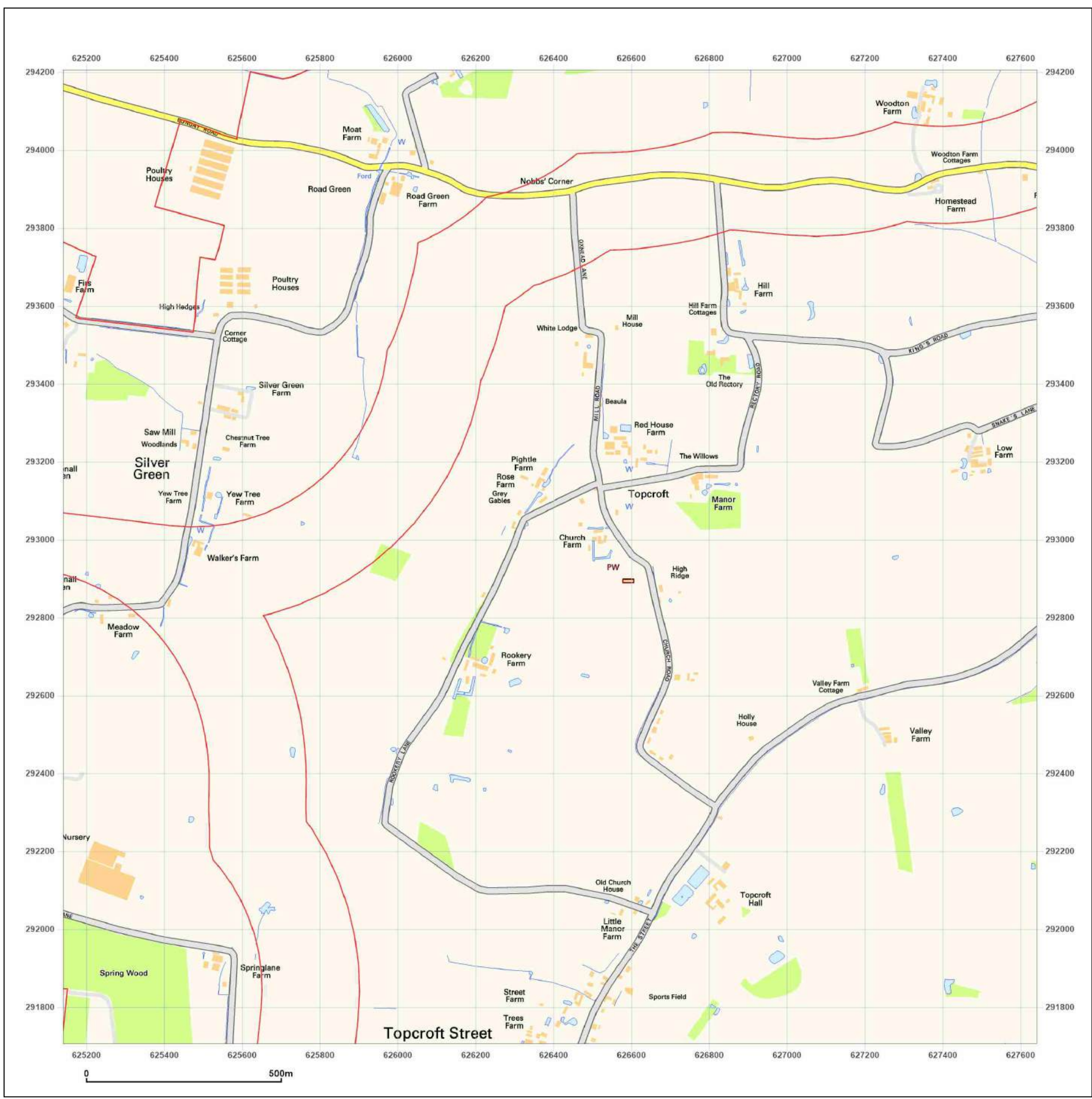


Produced by
 Groundsure Insights
 T: 08444 159000
 E: info@groundsure.com
 W: www.groundsure.com

© Crown copyright and database rights 2024 Ordnance Survey 100035207

Production date: 22 August 2024

Map legend available at:
www.groundsure.com/sites/default/files/groundsure_legend.pdf



Site Details:

Long Stratton


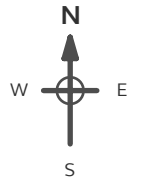
Client Ref: East Pye Solar
Report Ref: GSIP-2024-16319-20838_SS_5_3
Grid Ref: 626391, 292956

Map Name: National Grid

Map date: 2010

Scale: 1:10,000

Printed at: 1:10,000

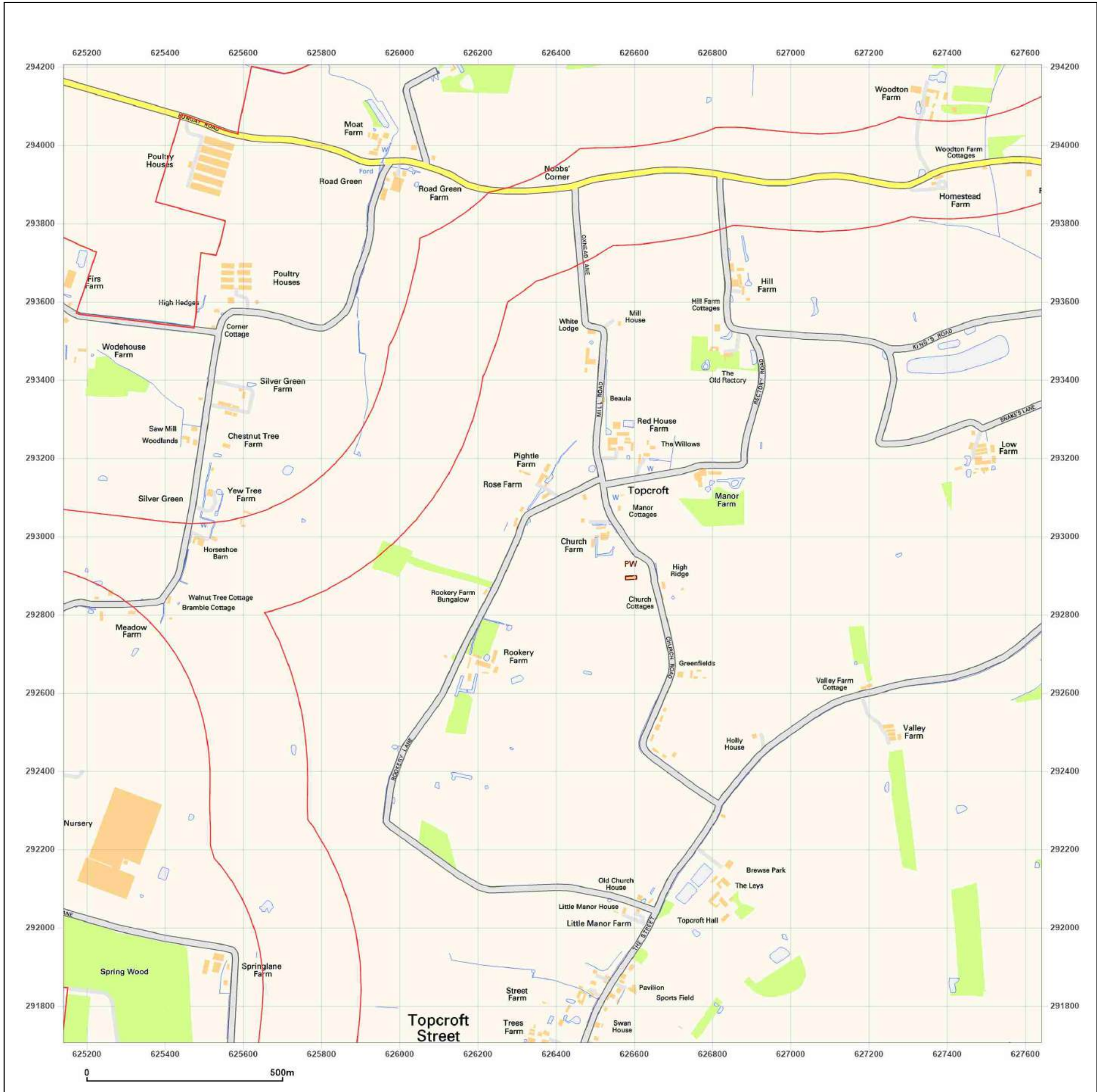


Produced by
 Groundsure Insights
 T: 08444 159000
 E: info@groundsure.com
 W: www.groundsure.com

© Crown copyright and database rights 2024 Ordnance Survey 100035207

Production date: 22 August 2024

Map legend available at:
www.groundsure.com/sites/default/files/groundsure_legend.pdf



Site Details:

Long Stratton


Client Ref: East Pye Solar
Report Ref: GSIP-2024-16319-20838_SS_5_3
Grid Ref: 626391, 292956

Map Name: National Grid

Map date: 2024

Scale: 1:10,000

Printed at: 1:10,000

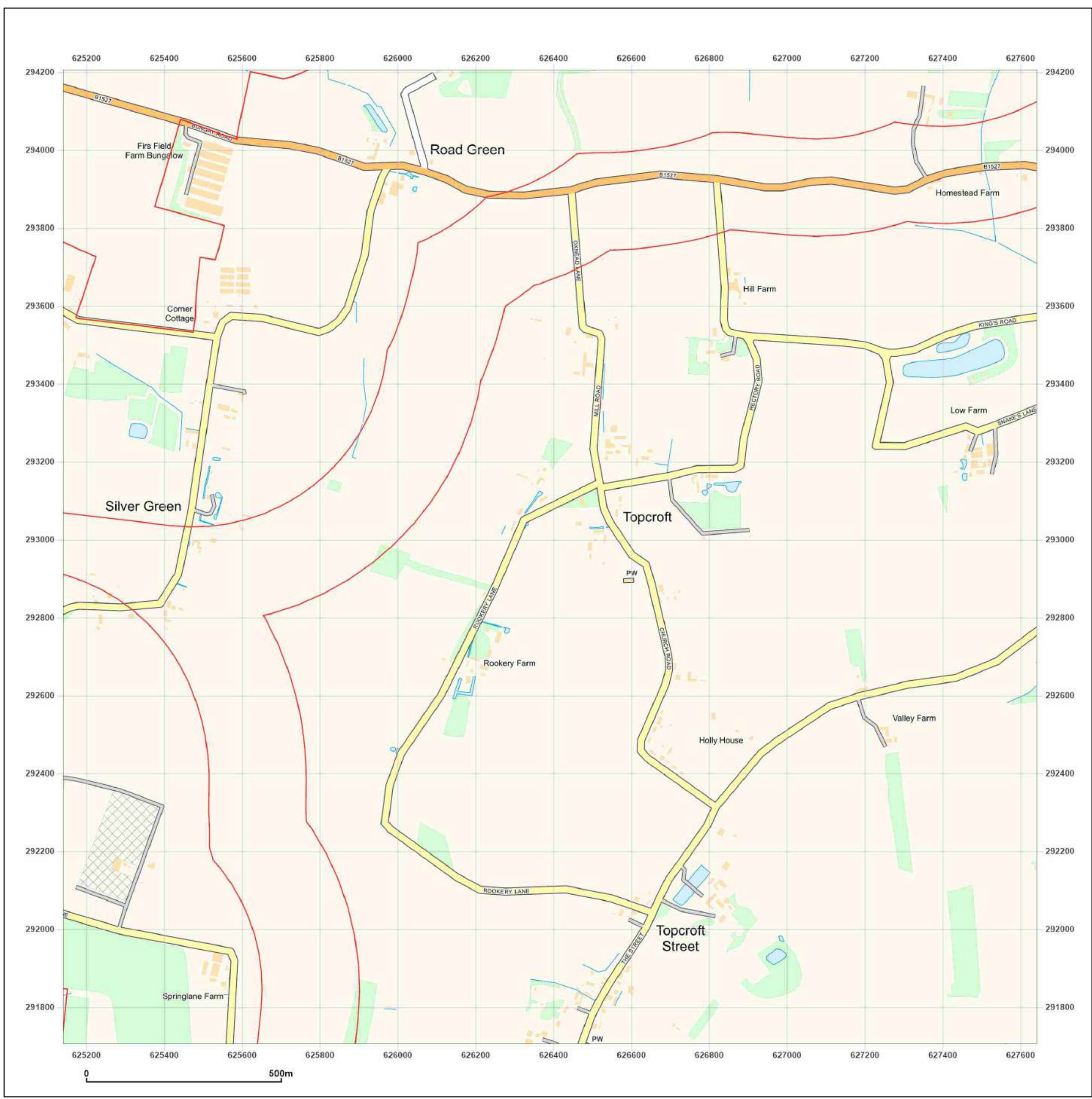


Produced by
 Groundsure Insights
 T: 08444 159000
 E: info@groundsure.com
 W: www.groundsure.com

© Crown copyright and database rights 2024 Ordnance Survey 100035207

Production date: 22 August 2024

Map legend available at:
www.groundsure.com/sites/default/files/groundsure_legend.pdf



Site Details:

Long Stratton

Client Ref: East Pye Solar
Report Ref: GSIP-2024-16319-20838_SS_5_4
Grid Ref: 626391, 295456

Map Name: County Series

Map date: 1881-1884

Scale: 1:10,560

Printed at: 1:10,560



Surveyed 1881 Revised 1881 Edition N/A Copyright N/A Levelled N/A	Surveyed 1884 Revised 1884 Edition N/A Copyright N/A Levelled N/A
Surveyed 1884 Revised 1884 Edition N/A Copyright N/A Levelled N/A	Surveyed 1884 Revised 1884 Edition N/A Copyright N/A Levelled N/A

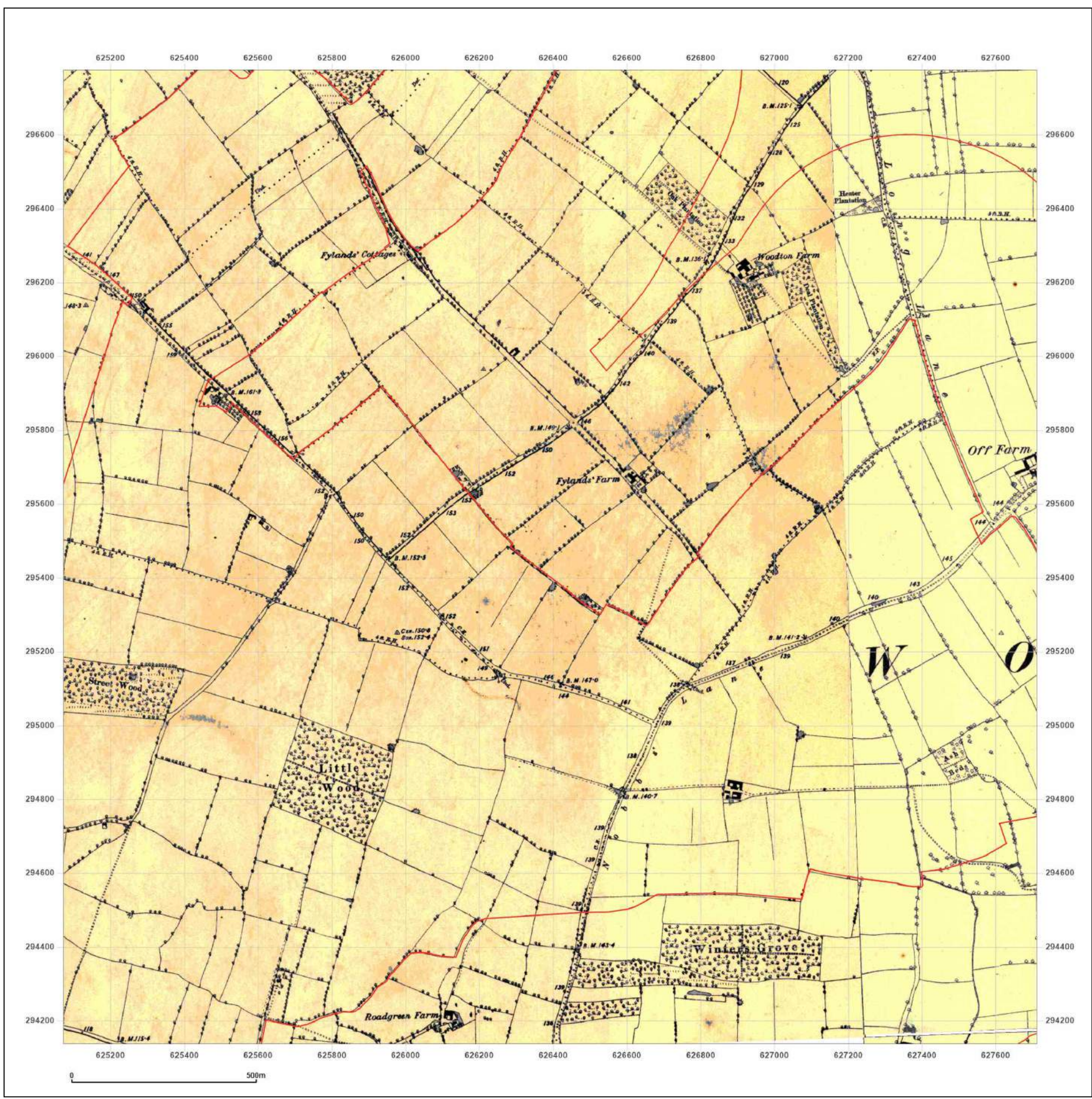


Produced by
 Groundsure Insights
 T: 08444 159000
 E: info@groundsure.com
 W: www.groundsure.com

© Crown copyright and database rights 2024 Ordnance Survey 100035207

Production date: 22 August 2024

Map legend available at:
www.groundsure.com/sites/default/files/groundsure_legend.pdf



Site Details:

Long Stratton

Client Ref: East Pye Solar
Report Ref: GSIP-2024-16319-20838_SS_5_4
Grid Ref: 626391, 295456

Map Name: County Series

Map date: 1903-1907

Scale: 1:10,560

Printed at: 1:10,560



<p>Surveyed 1880 Revised 1907 Edition 1907 Copyright N/A Levelled N/A</p>	<p>Surveyed 1884 Revised 1907 Edition 1907 Copyright N/A Levelled N/A</p>
<p>Surveyed 1883 Revised 1906 Edition 1906 Copyright N/A Levelled N/A</p>	<p>Surveyed 1883 Revised 1903 Edition N/A Copyright N/A Levelled N/A</p>

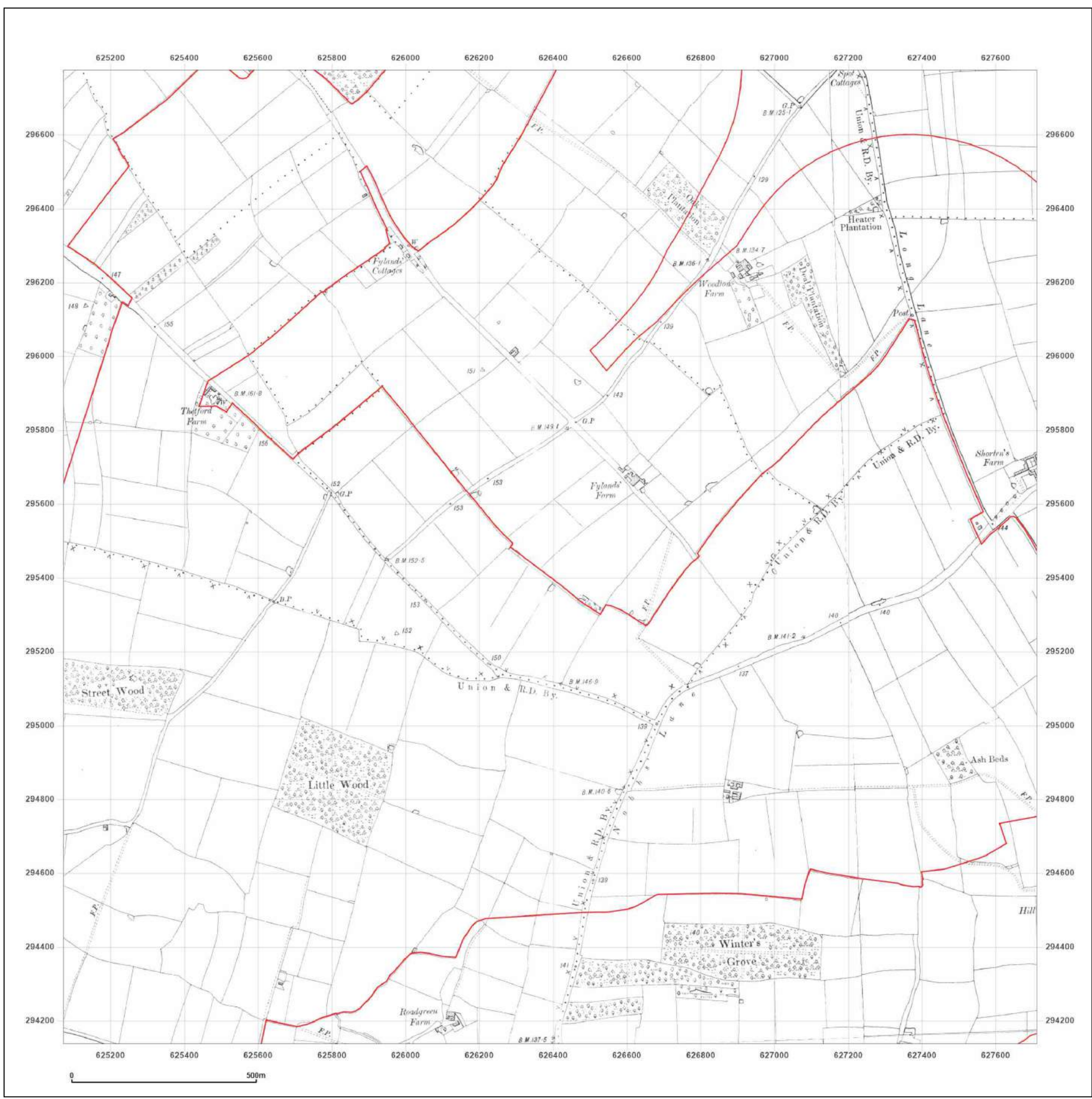


Produced by
 Groundsure Insights
 T: 08444 159000
 E: info@groundsure.com
 W: www.groundsure.com

© Crown copyright and database rights 2024 Ordnance Survey 100035207

Production date: 22 August 2024

Map legend available at:
www.groundsure.com/sites/default/files/groundsure_legend.pdf



Site Details:

Long Stratton

Client Ref: East Pye Solar
Report Ref: GSIP-2024-16319-20838_SS_5_4
Grid Ref: 626391, 295456

Map Name: County Series

Map date: 1946

Scale: 1:10,560

Printed at: 1:10,560



Surveyed 1880
 Revised 1946
 Edition N/A
 Copyright N/A
 Levelled N/A

Surveyed 1883
 Revised 1946
 Edition N/A
 Copyright N/A
 Levelled N/A

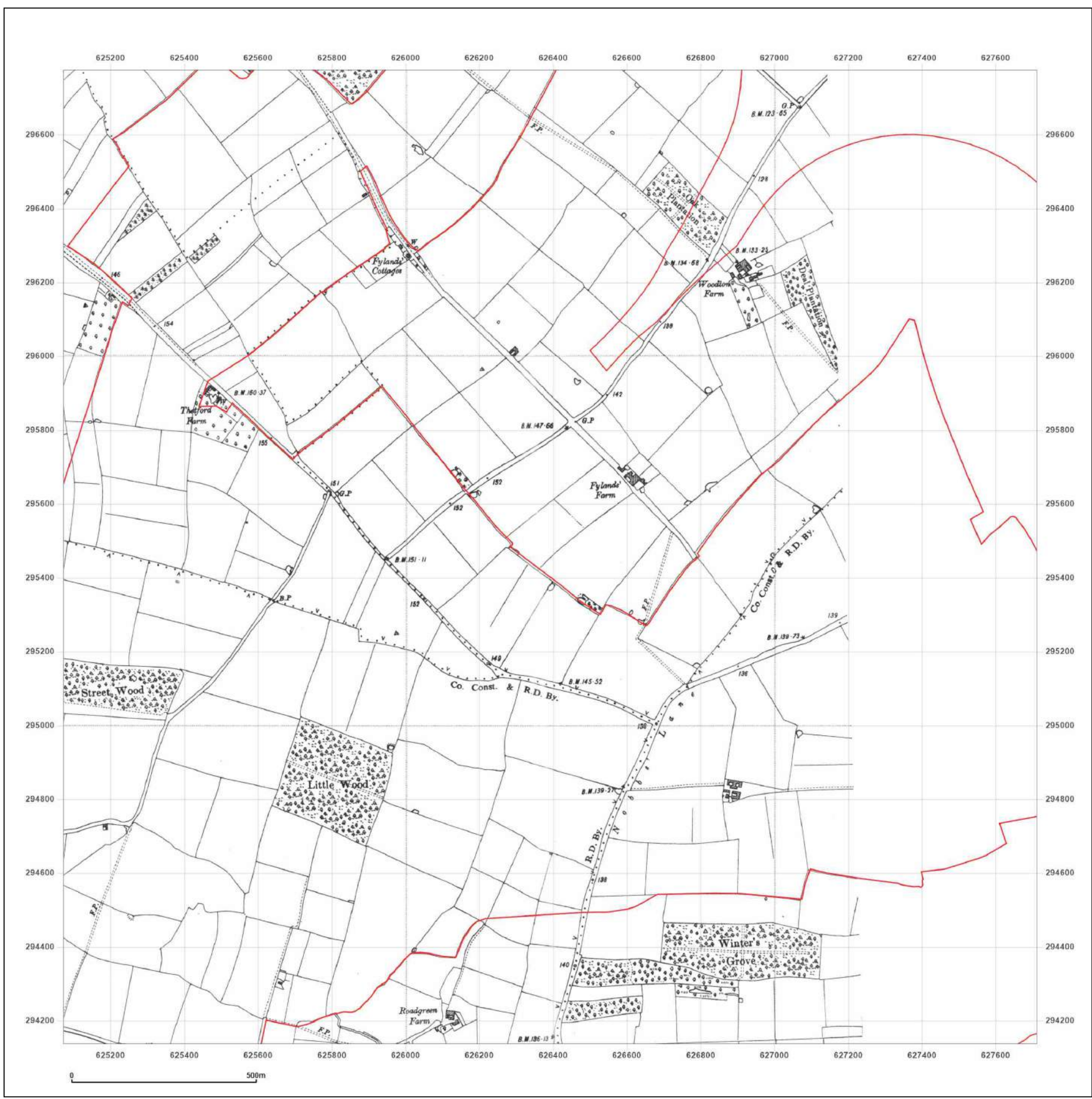


Produced by
 Groundsure Insights
 T: 08444 159000
 E: info@groundsure.com
 W: www.groundsure.com

© Crown copyright and database rights 2024 Ordnance Survey 100035207

Production date: 22 August 2024

Map legend available at:
www.groundsure.com/sites/default/files/groundsure_legend.pdf



Site Details:

Long Stratton


Client Ref: East Pye Solar
Report Ref: GSIP-2024-16319-20838_SS_5_4
Grid Ref: 626391, 295456

Map Name: Provisional

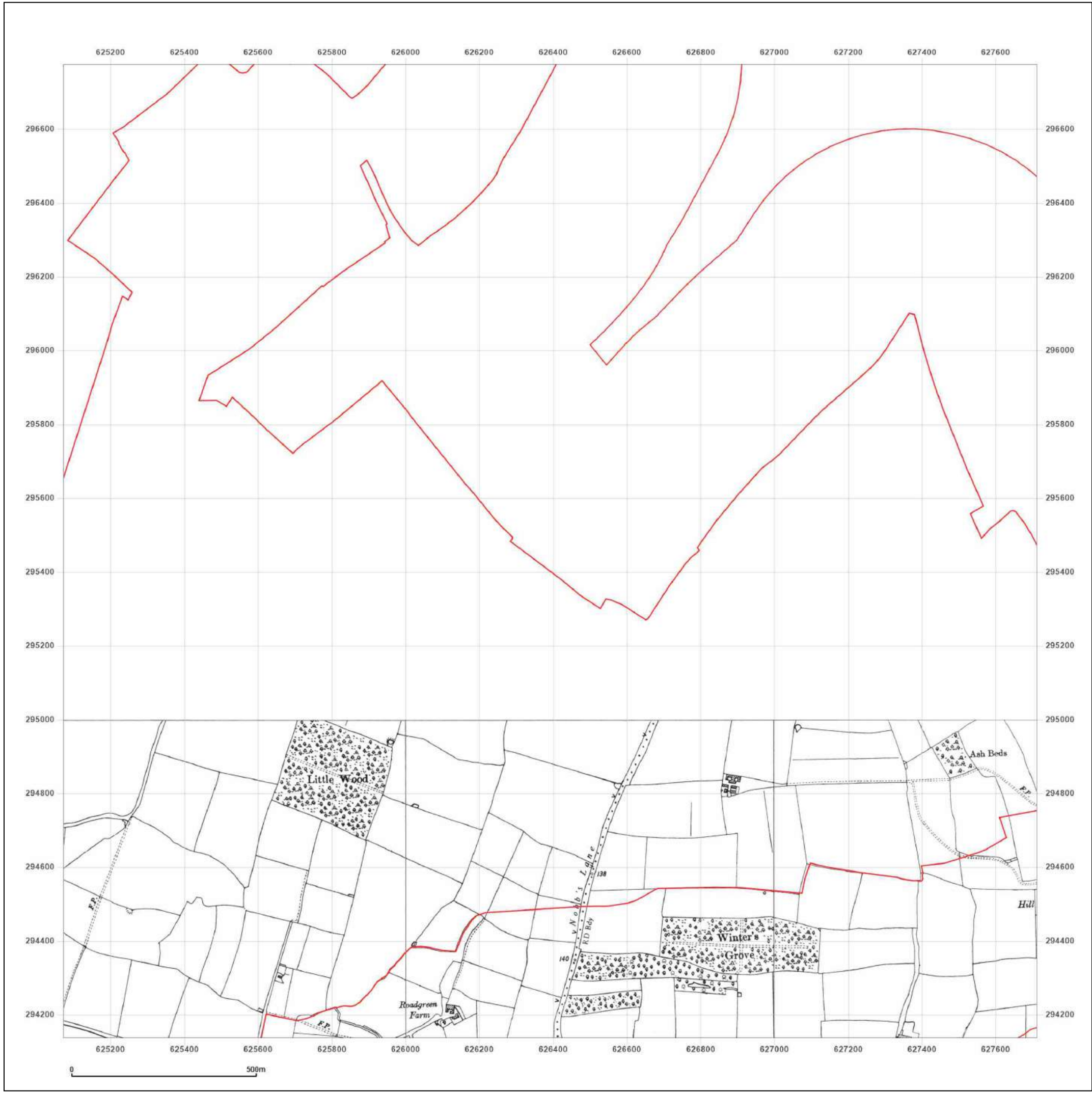
Map date: 1951

Scale: 1:10,560

Printed at: 1:10,560

Surveyed 1951
 Revised 1951
 Edition N/A
 Copyright N/A
 Levelled N/A



Produced by
 Groundsure Insights
 T: 08444 159000
 E: info@groundsure.com
 W: www.groundsure.com

© Crown copyright and database rights 2024 Ordnance Survey 100035207

Production date: 22 August 2024

Map legend available at:
www.groundsure.com/sites/default/files/groundsure_legend.pdf

Site Details:

Long Stratton

Client Ref: East Pye Solar
Report Ref: GSIP-2024-16319-20838_SS_5_4
Grid Ref: 626391, 295456

Map Name: Provisional


Map date: 1957

Scale: 1:10,560

Printed at: 1:10,560



Surveyed N/A
 Revised 1957
 Edition N/A
 Copyright 1957
 Levelled N/A

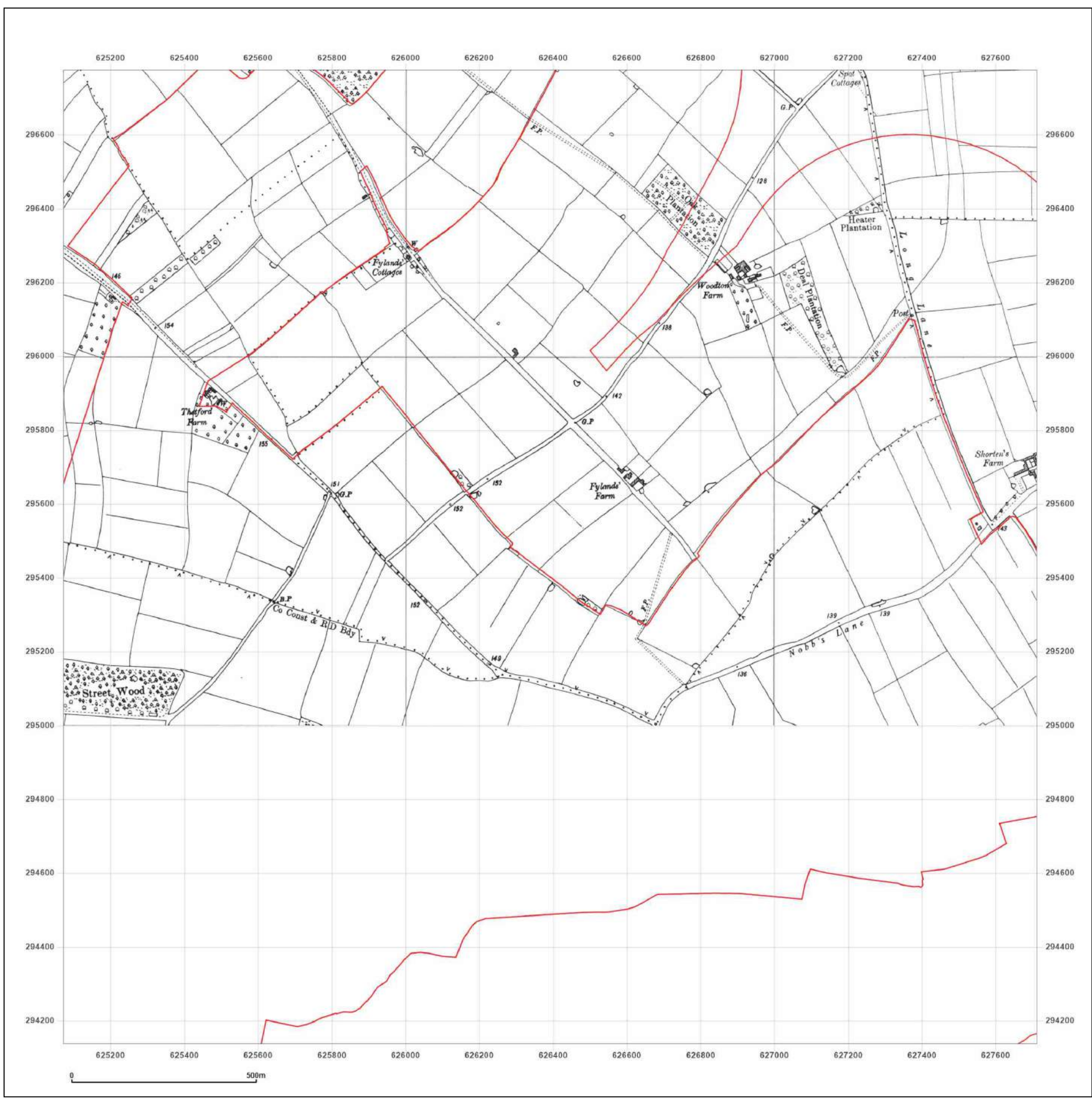


Produced by
 Groundsure Insights
 T: 08444 159000
 E: info@groundsure.com
 W: www.groundsure.com

© Crown copyright and database rights 2024 Ordnance Survey 100035207

Production date: 22 August 2024

Map legend available at:
www.groundsure.com/sites/default/files/groundsure_legend.pdf



Site Details:

Long Stratton

Client Ref: East Pye Solar
Report Ref: GSIP-2024-16319-20838_SS_5_4
Grid Ref: 626391, 295456

Map Name: National Grid

Map date: 1978-1979

Scale: 1:10,000

Printed at: 1:10,000



Surveyed 1973
 Revised 1978
 Edition N/A
 Copyright N/A
 Levelled N/A

Surveyed 1976
 Revised 1979
 Edition N/A
 Copyright N/A
 Levelled N/A

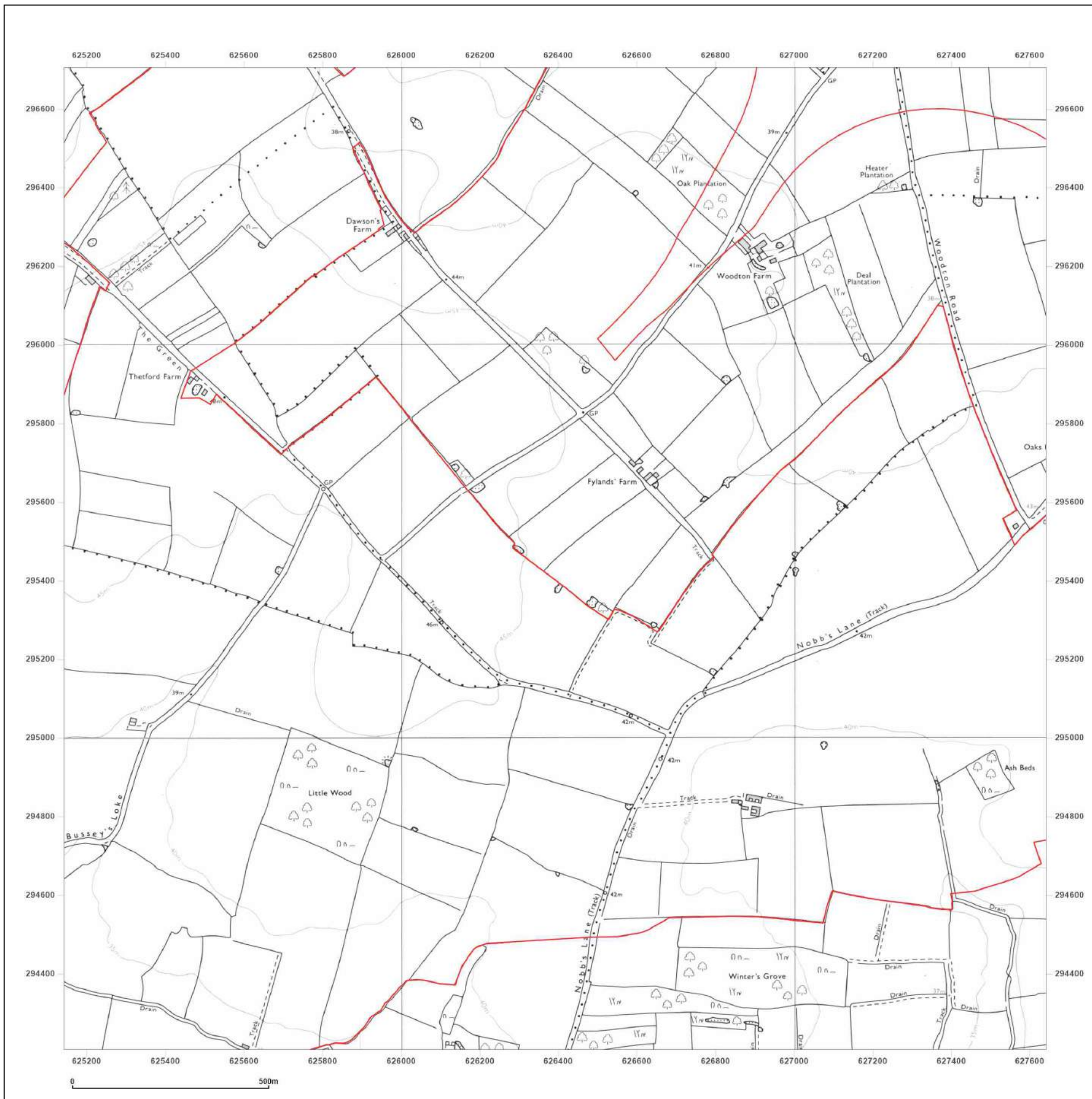


Produced by
 Groundsure Insights
 T: 08444 159000
 E: info@groundsure.com
 W: www.groundsure.com

© Crown copyright and database rights 2024 Ordnance Survey 100035207

Production date: 22 August 2024

Map legend available at:
www.groundsure.com/sites/default/files/groundsure_legend.pdf



Site Details:

Long Stratton


Client Ref: East Pye Solar
Report Ref: GSIP-2024-16319-20838_SS_5_4
Grid Ref: 626391, 295456

Map Name: National Grid

Map date: 2001

Scale: 1:10,000

Printed at: 1:10,000

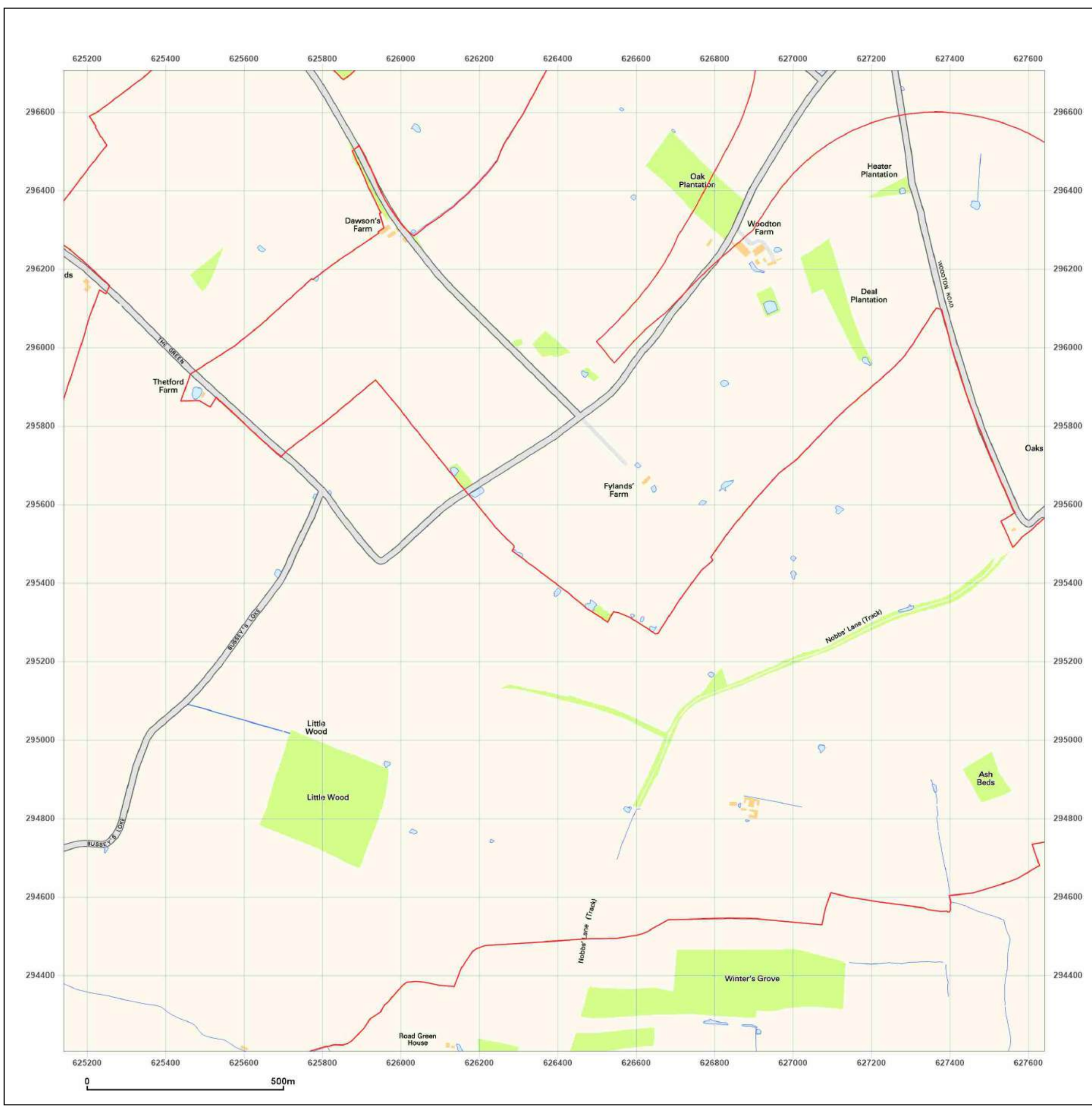


Produced by
 Groundsure Insights
 T: 08444 159000
 E: info@groundsure.com
 W: www.groundsure.com

© Crown copyright and database rights 2024 Ordnance Survey 100035207

Production date: 22 August 2024

Map legend available at:
www.groundsure.com/sites/default/files/groundsure_legend.pdf



Site Details:

Long Stratton


Client Ref: East Pye Solar
Report Ref: GSIP-2024-16319-20838_SS_5_4
Grid Ref: 626391, 295456

Map Name: National Grid

Map date: 2010

Scale: 1:10,000

Printed at: 1:10,000

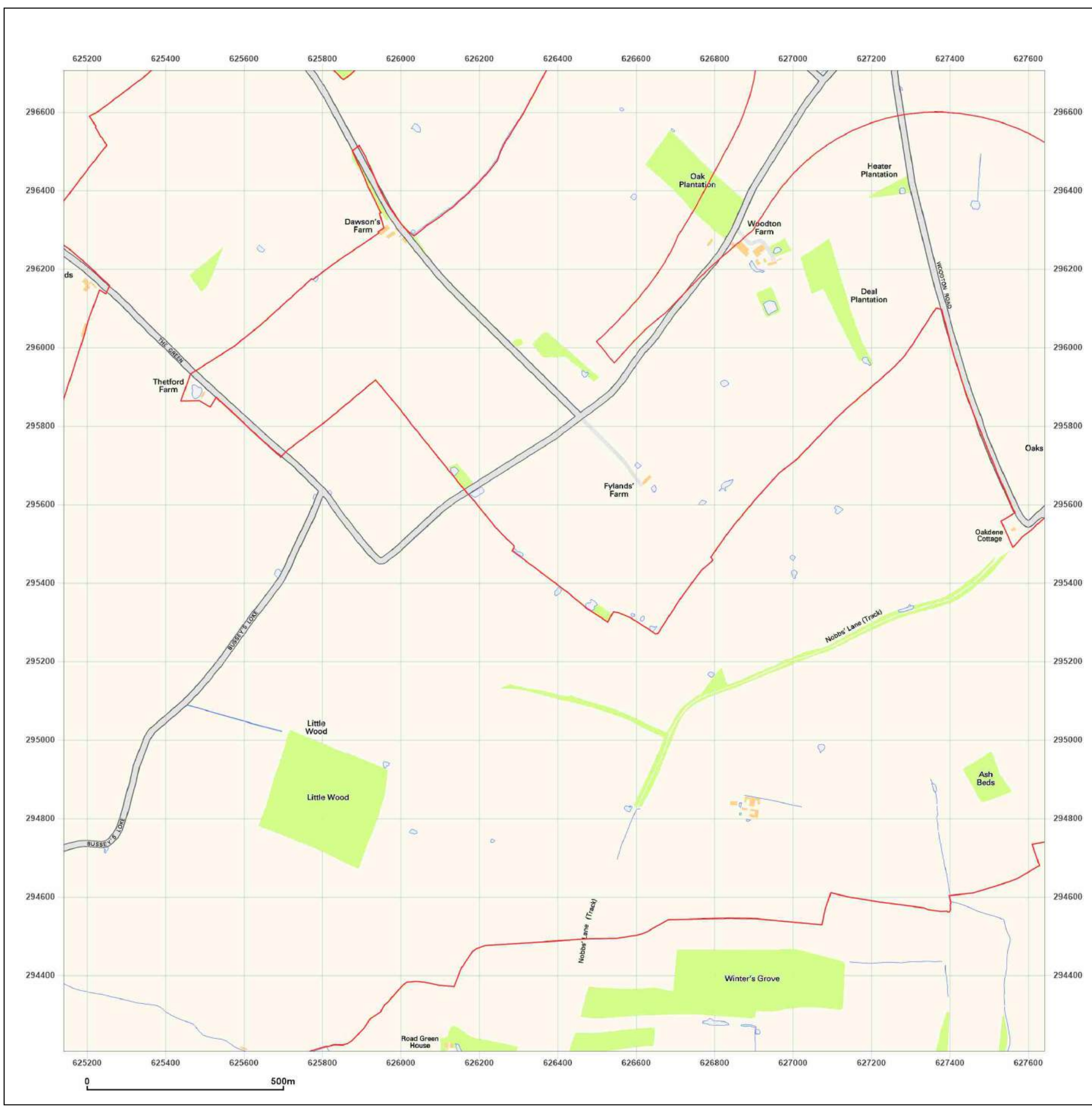


Produced by
 Groundsure Insights
 T: 08444 159000
 E: info@groundsure.com
 W: www.groundsure.com

© Crown copyright and database rights 2024 Ordnance Survey 100035207

Production date: 22 August 2024

Map legend available at:
www.groundsure.com/sites/default/files/groundsure_legend.pdf



Site Details:

Long Stratton


Client Ref: East Pye Solar
Report Ref: GSIP-2024-16319-20838_SS_5_4
Grid Ref: 626391, 295456

Map Name: National Grid

Map date: 2024

Scale: 1:10,000

Printed at: 1:10,000

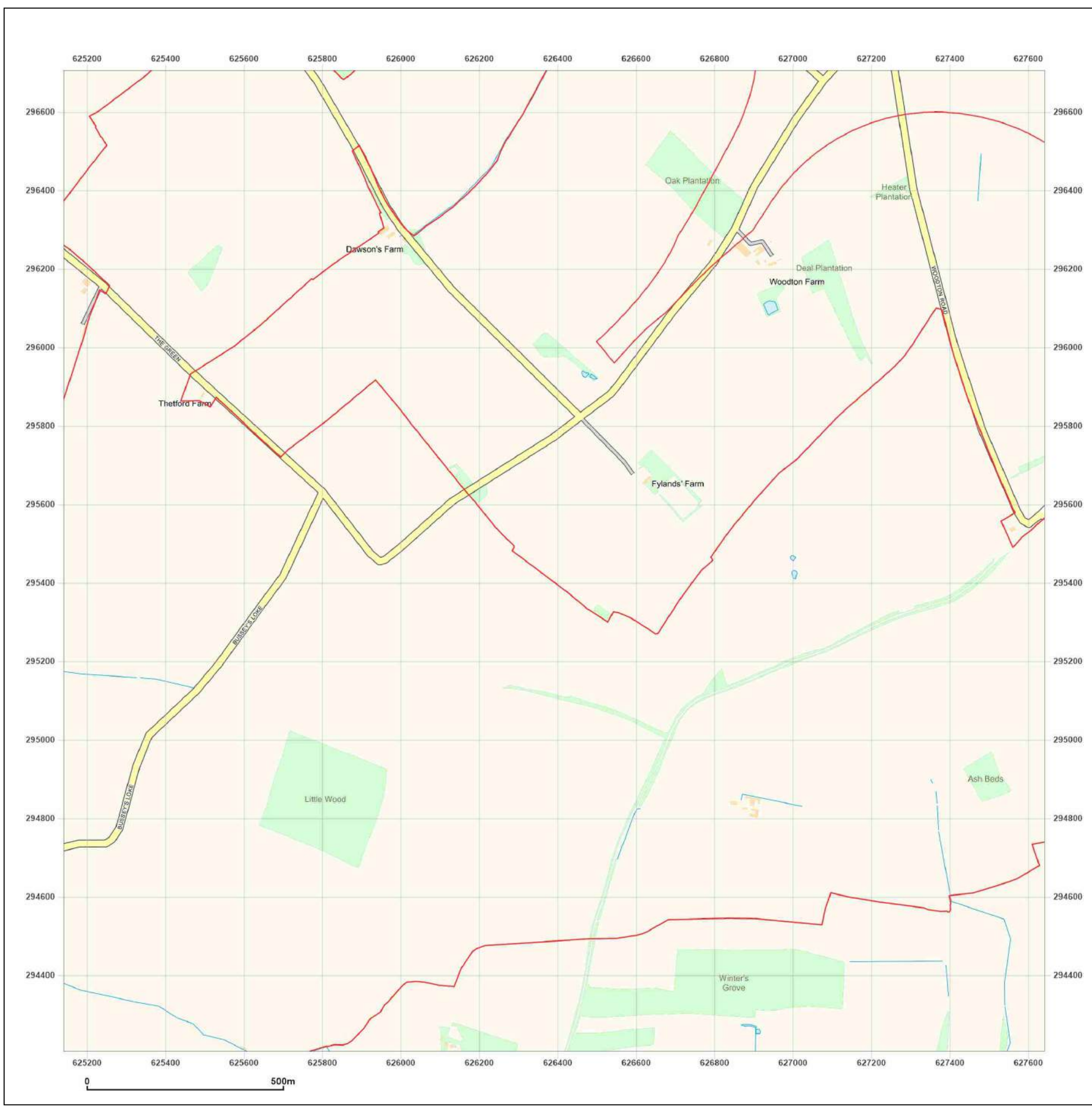


Produced by
 Groundsure Insights
 T: 08444 159000
 E: info@groundsure.com
 W: www.groundsure.com

© Crown copyright and database rights 2024 Ordnance Survey 100035207

Production date: 22 August 2024

Map legend available at:
www.groundsure.com/sites/default/files/groundsure_legend.pdf



Site Details:

Long Stratton

Client Ref: East Pye Solar
Report Ref: GSIP-2024-16319-20838_SS_5_5
Grid Ref: 626391, 297956

Map Name: County Series

Map date: 1881-1884

Scale: 1:10,560

Printed at: 1:10,560



Surveyed 1881 Revised 1881 Edition N/A Copyright N/A Levelled N/A	Surveyed 1884 Revised 1884 Edition N/A Copyright N/A Levelled N/A
Surveyed 1881 Revised 1881 Edition N/A Copyright N/A Levelled N/A	Surveyed 1884 Revised 1884 Edition N/A Copyright N/A Levelled N/A



Produced by
 Groundsure Insights
 T: 08444 159000
 E: info@groundsure.com
 W: www.groundsure.com

© Crown copyright and database rights 2024 Ordnance Survey 100035207

Production date: 22 August 2024

Map legend available at:
www.groundsure.com/sites/default/files/groundsure_legend.pdf



Site Details:

Long Stratton

Client Ref: East Pye Solar
Report Ref: GSIP-2024-16319-20838_SS_5_5
Grid Ref: 626391, 297956

Map Name: County Series

Map date: 1907

Scale: 1:10,560

Printed at: 1:10,560



Surveyed 1880
 Revised 1907
 Edition 1907
 Copyright N/A
 Levelled N/A



Surveyed 1880
 Revised 1907
 Edition 1907
 Copyright N/A
 Levelled N/A

Surveyed 1884
 Revised 1907
 Edition 1907
 Copyright N/A
 Levelled N/A

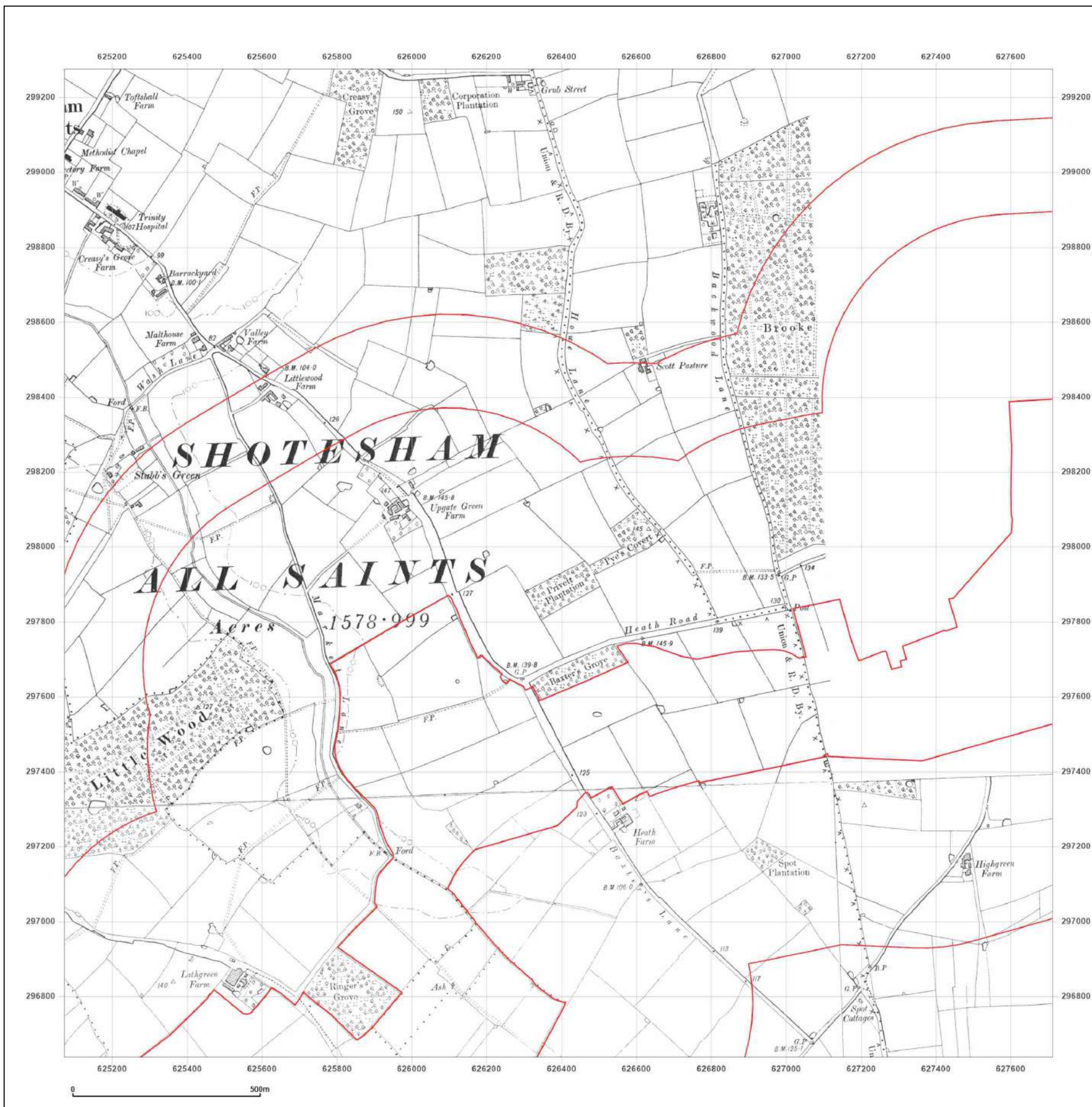


Produced by
 Groundsure Insights
 T: 08444 159000
 E: info@groundsure.com
 W: www.groundsure.com

© Crown copyright and database rights 2024 Ordnance Survey 100035207

Production date: 22 August 2024

Map legend available at:
www.groundsure.com/sites/default/files/groundsure_legend.pdf



0 500m

Site Details:

Long Stratton

Client Ref: East Pye Solar
Report Ref: GSIP-2024-16319-20838_SS_5_5
Grid Ref: 626391, 297956

Map Name: County Series

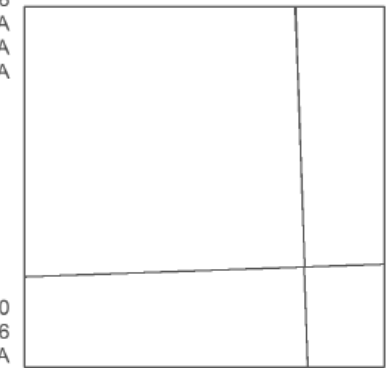
Map date: 1946

Scale: 1:10,560

Printed at: 1:10,560



Surveyed 1880
 Revised 1946
 Edition N/A
 Copyright N/A
 Levelled N/A



Surveyed 1884
 Revised 1946
 Edition N/A
 Copyright N/A
 Levelled N/A

Surveyed 1880
 Revised 1946
 Edition N/A
 Copyright N/A
 Levelled N/A

Surveyed 1884
 Revised 1946
 Edition N/A
 Copyright N/A
 Levelled N/A

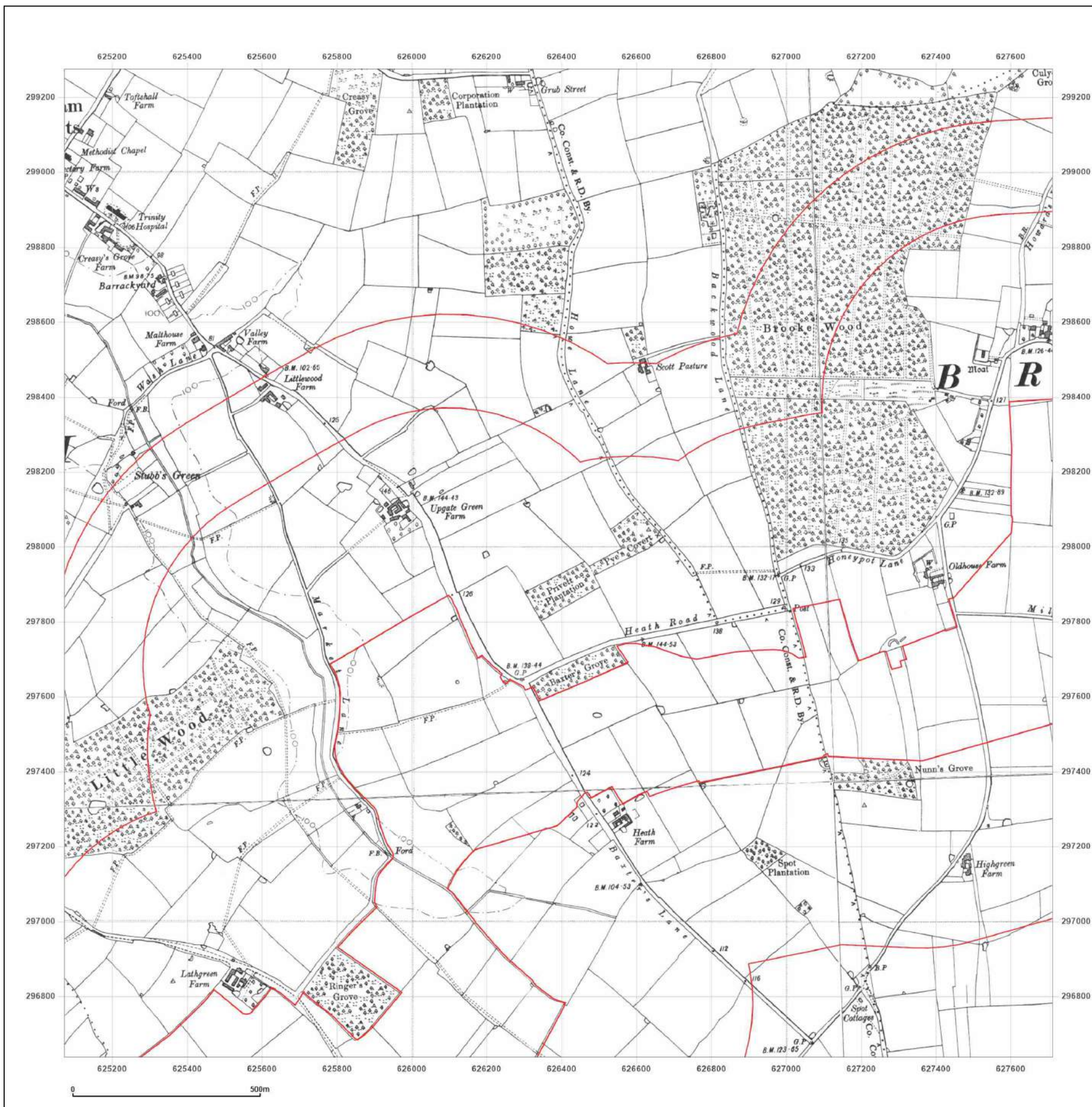


Produced by
 Groundsure Insights
 T: 08444 159000
 E: info@groundsure.com
 W: www.groundsure.com

© Crown copyright and database rights 2024 Ordnance Survey 100035207

Production date: 22 August 2024

Map legend available at:
www.groundsure.com/sites/default/files/groundsure_legend.pdf



Site Details:

Long Stratton

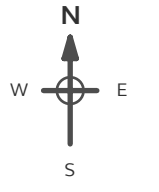
Client Ref: East Pye Solar
Report Ref: GSIP-2024-16319-20838_SS_5_5
Grid Ref: 626391, 297956

Map Name: Provisional

Map date: 1957

Scale: 1:10,560

Printed at: 1:10,560



Surveyed N/A
 Revised 1957
 Edition N/A
 Copyright 1957
 Levelled N/A

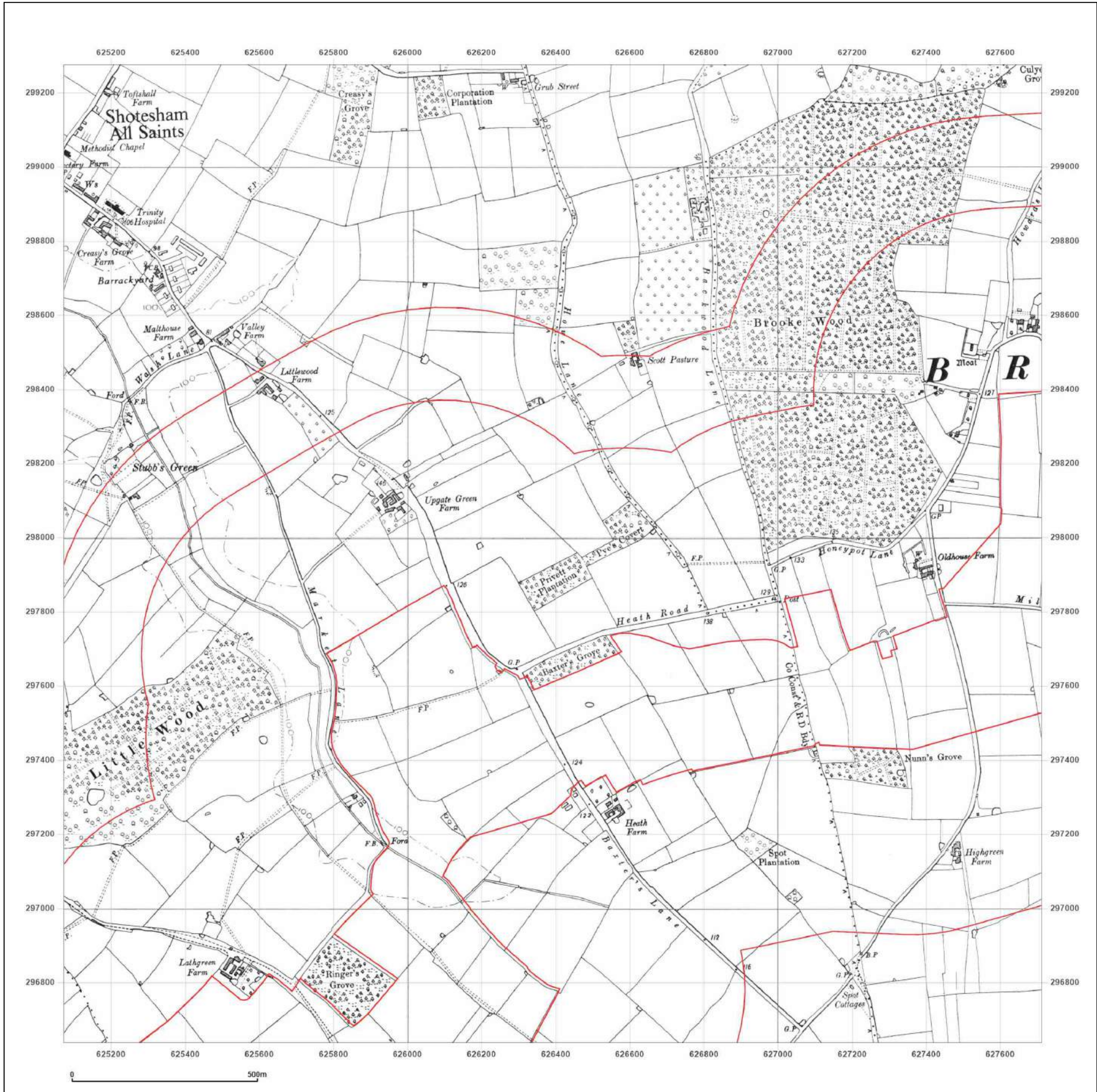


Produced by
 Groundsure Insights
 T: 08444 159000
 E: info@groundsure.com
 W: www.groundsure.com

© Crown copyright and database rights 2024 Ordnance Survey 100035207

Production date: 22 August 2024

Map legend available at:
www.groundsure.com/sites/default/files/groundsure_legend.pdf



Site Details:

Long Stratton

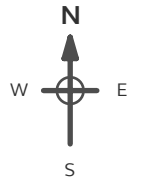
Client Ref: East Pye Solar
Report Ref: GSIP-2024-16319-20838_SS_5_5
Grid Ref: 626391, 297956

Map Name: National Grid

Map date: 1978

Scale: 1:10,000

Printed at: 1:10,000



Surveyed 1973
 Revised 1978
 Edition N/A
 Copyright N/A
 Levelled N/A

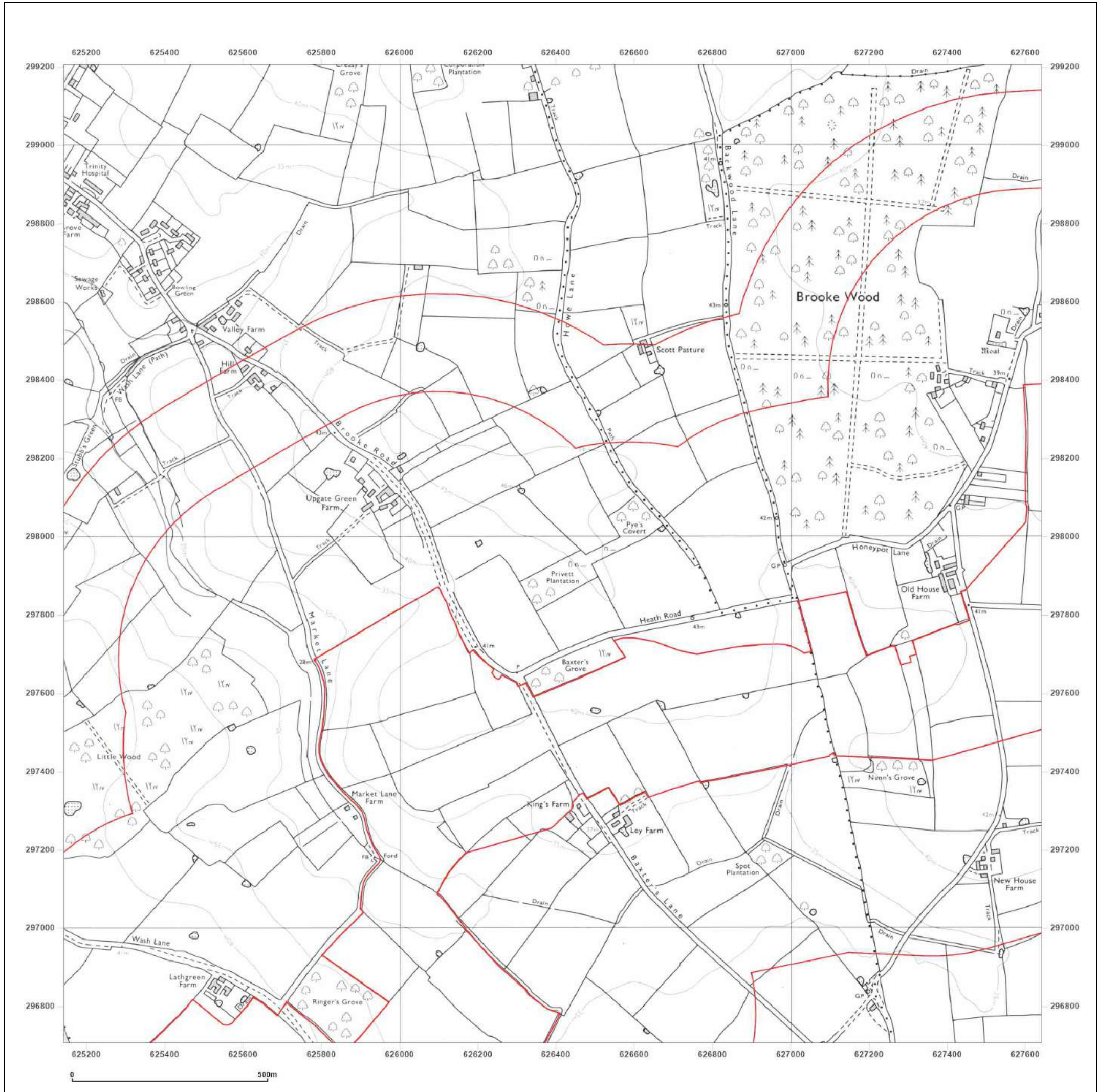


Produced by
 Groundsure Insights
 T: 08444 159000
 E: info@groundsure.com
 W: www.groundsure.com

© Crown copyright and database rights 2024 Ordnance Survey 100035207

Production date: 22 August 2024

Map legend available at:
www.groundsure.com/sites/default/files/groundsure_legend.pdf



Site Details:

Long Stratton


Client Ref: East Pye Solar
Report Ref: GSIP-2024-16319-20838_SS_5_5
Grid Ref: 626391, 297956

Map Name: National Grid

Map date: 2001

Scale: 1:10,000

Printed at: 1:10,000

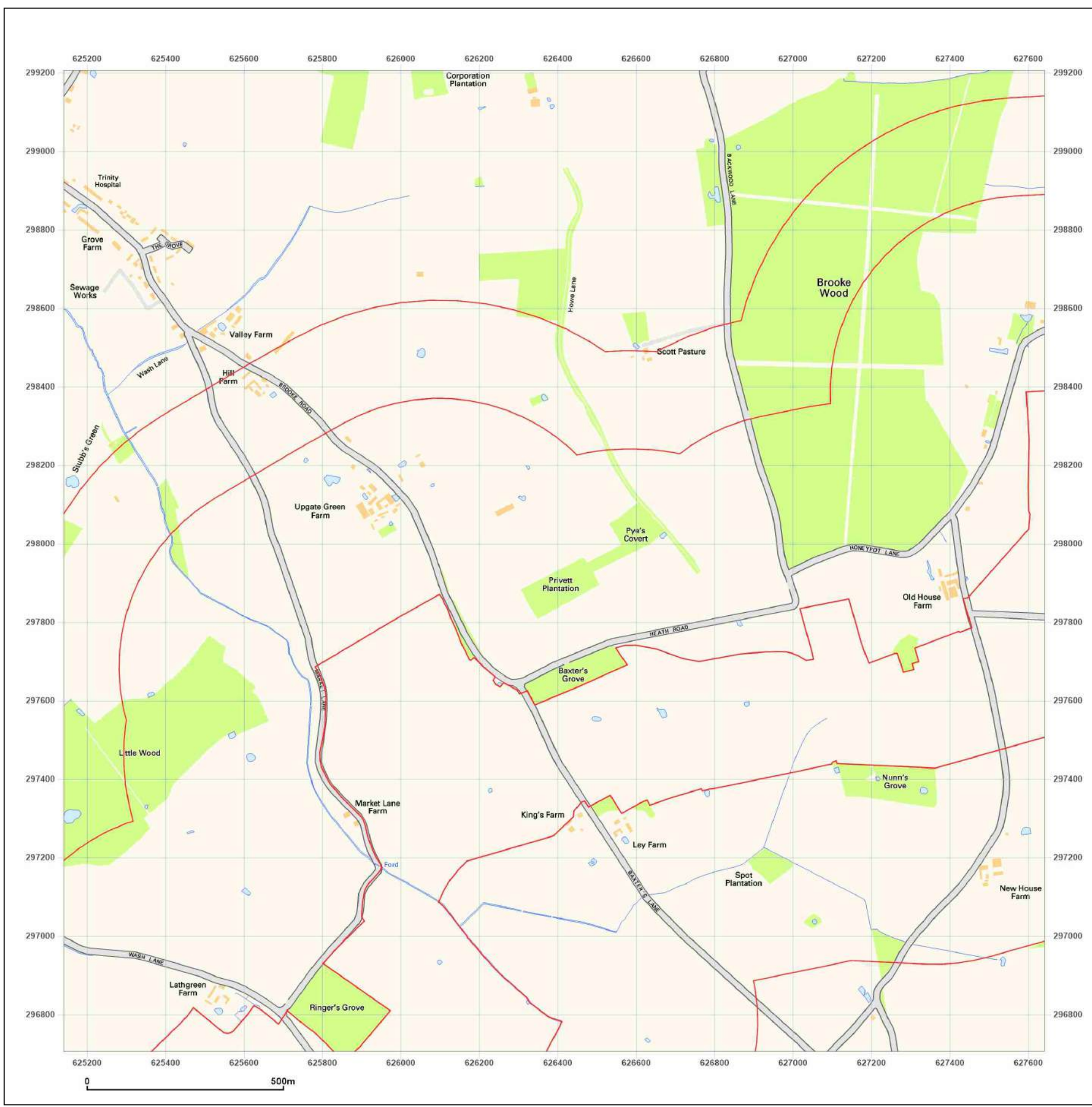


Produced by
 Groundsure Insights
 T: 08444 159000
 E: info@groundsure.com
 W: www.groundsure.com

© Crown copyright and database rights 2024 Ordnance Survey 100035207

Production date: 22 August 2024

Map legend available at:
www.groundsure.com/sites/default/files/groundsure_legend.pdf



Site Details:

Long Stratton


Client Ref: East Pye Solar
Report Ref: GSIP-2024-16319-20838_SS_5_5
Grid Ref: 626391, 297956

Map Name: National Grid

Map date: 2010

Scale: 1:10,000

Printed at: 1:10,000

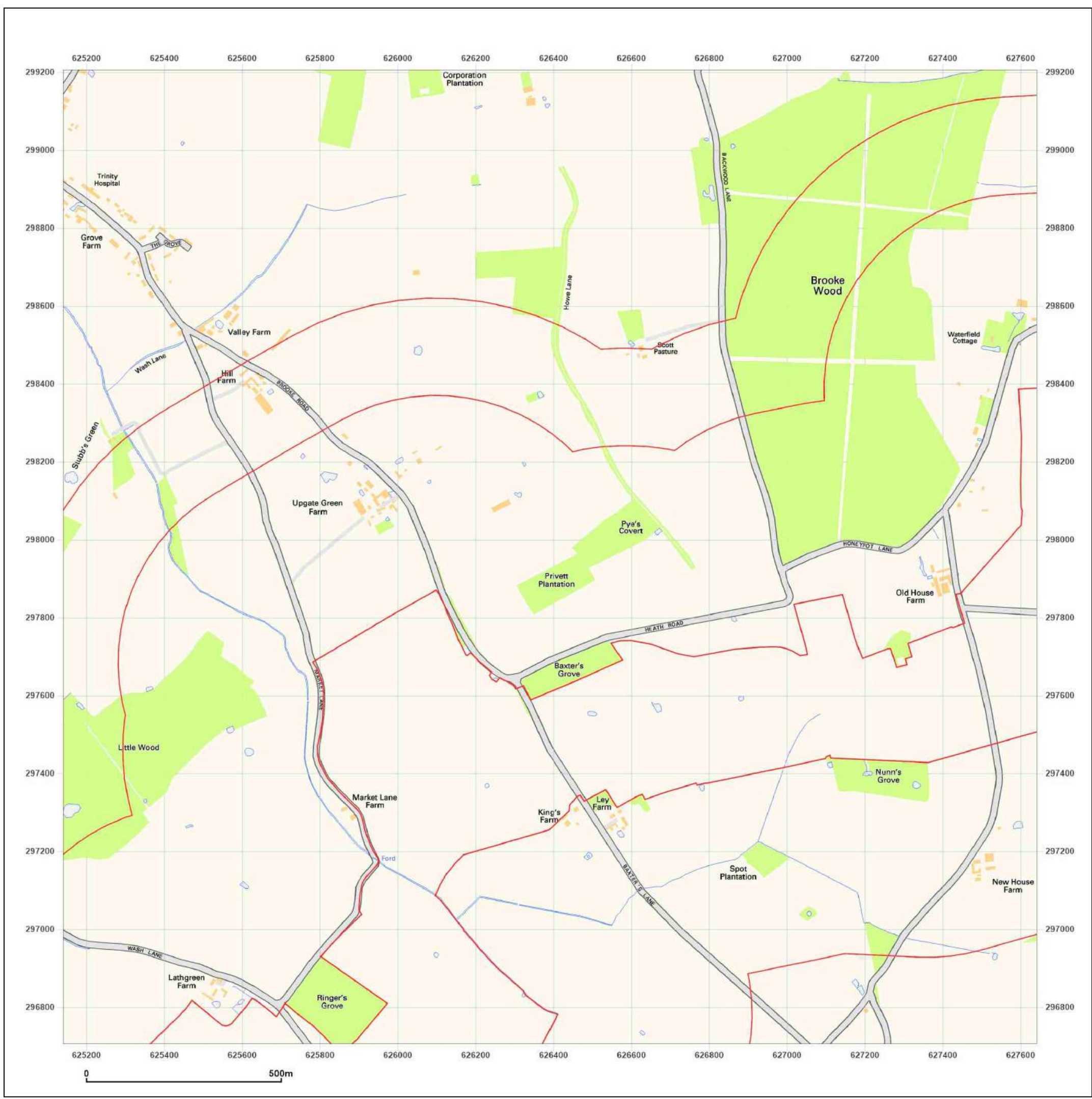


Produced by
 Groundsure Insights
 T: 08444 159000
 E: info@groundsure.com
 W: www.groundsure.com

© Crown copyright and database rights 2024 Ordnance Survey 100035207

Production date: 22 August 2024

Map legend available at:
www.groundsure.com/sites/default/files/groundsure_legend.pdf



Site Details:

Long Stratton


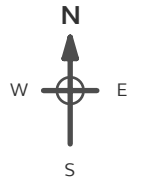
Client Ref: East Pye Solar
Report Ref: GSIP-2024-16319-20838_SS_5_5
Grid Ref: 626391, 297956

Map Name: National Grid

Map date: 2024

Scale: 1:10,000

Printed at: 1:10,000

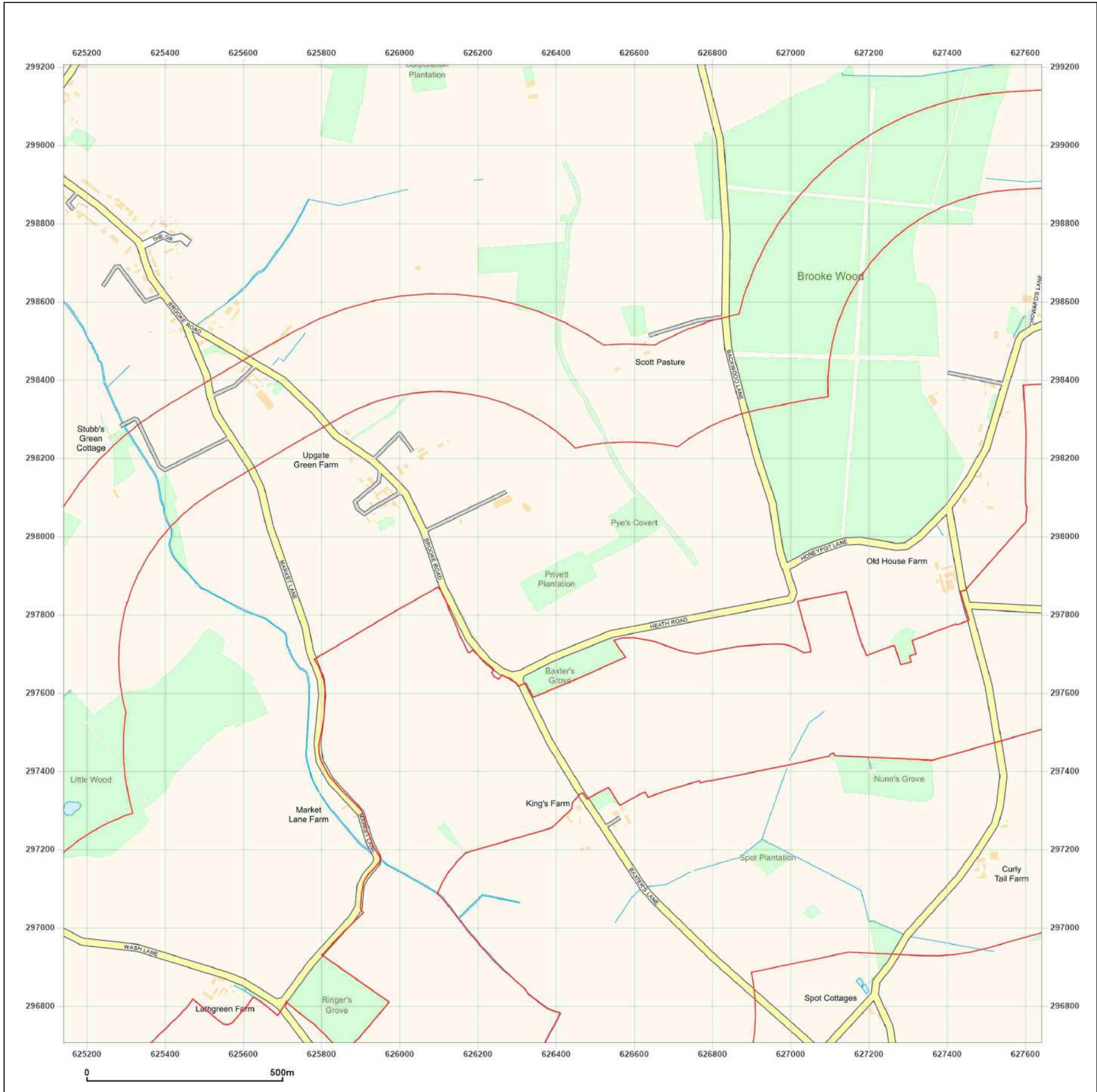


Produced by
 Groundsure Insights
 T: 08444 159000
 E: info@groundsure.com
 W: www.groundsure.com

© Crown copyright and database rights 2024 Ordnance Survey 100035207

Production date: 22 August 2024

Map legend available at:
www.groundsure.com/sites/default/files/groundsure_legend.pdf



Site Details:

Long Stratton

Client Ref: East Pye Solar
Report Ref: GSIP-2024-16319-20838_SS_6_3
Grid Ref: 628891, 292956

Map Name: County Series

Map date: 1884

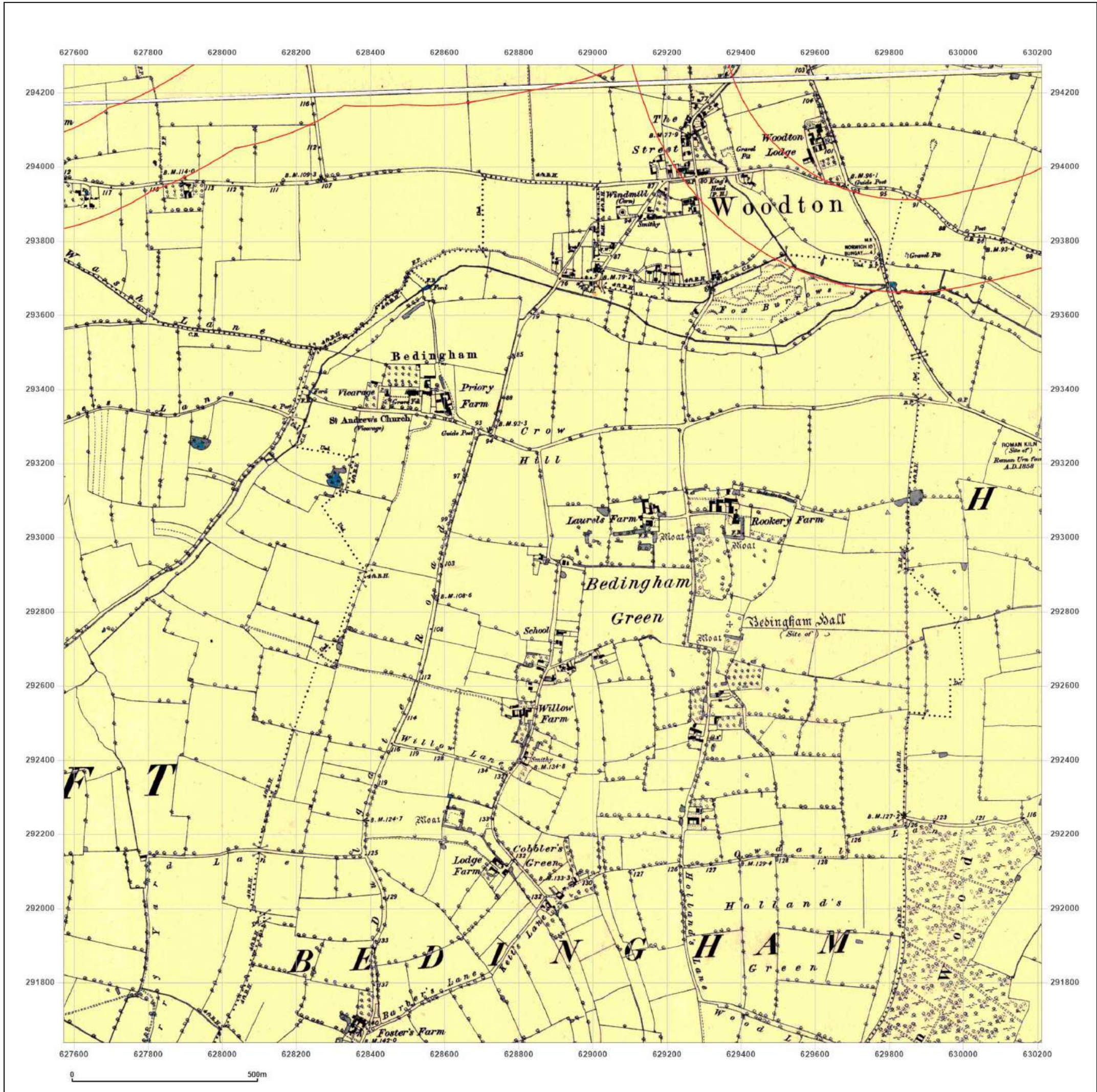
Scale: 1:10,560

Printed at: 1:10,560



Surveyed 1884
 Revised 1884
 Edition N/A
 Copyright N/A
 Levelled N/A

Surveyed 1884
 Revised 1884
 Edition N/A
 Copyright N/A
 Levelled N/A



Produced by
 Groundsure Insights
 T: 08444 159000
 E: info@groundsure.com
 W: www.groundsure.com

© Crown copyright and database rights 2024 Ordnance Survey 100035207

Production date: 22 August 2024

Map legend available at:
www.groundsure.com/sites/default/files/groundsure_legend.pdf

Site Details:

Long Stratton

Client Ref: East Pye Solar
Report Ref: GSIP-2024-16319-20838_SS_6_3
Grid Ref: 628891, 292956

Map Name: County Series

Map date: 1904

Scale: 1:10,560

Printed at: 1:10,560



Surveyed N/A
 Revised N/A
 Edition N/A
 Copyright N/A
 Levelled N/A

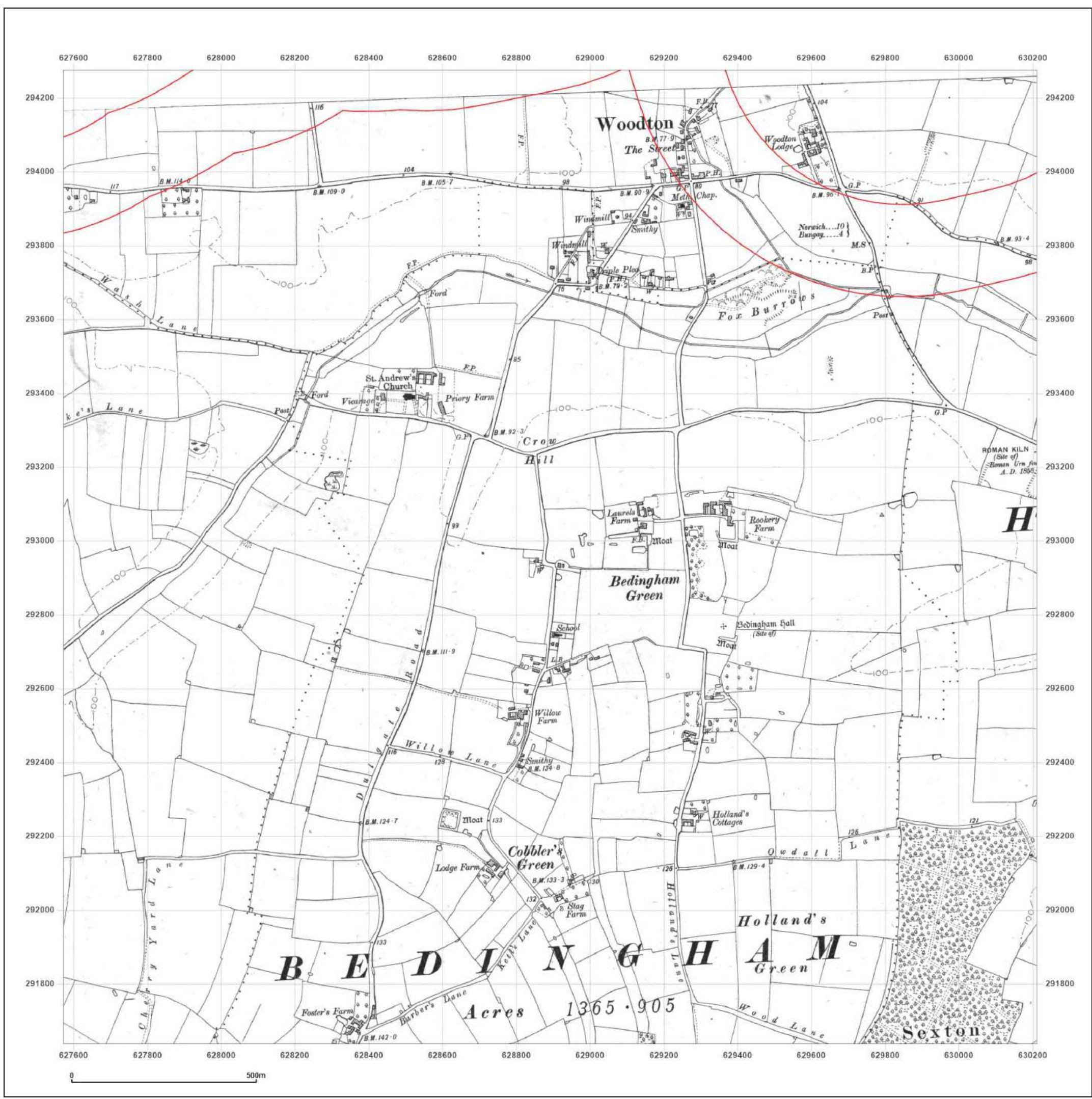


Produced by
 Groundsure Insights
 T: 08444 159000
 E: info@groundsure.com
 W: www.groundsure.com

© Crown copyright and database rights 2024 Ordnance Survey 100035207

Production date: 22 August 2024

Map legend available at:
www.groundsure.com/sites/default/files/groundsure_legend.pdf



Site Details:

Long Stratton

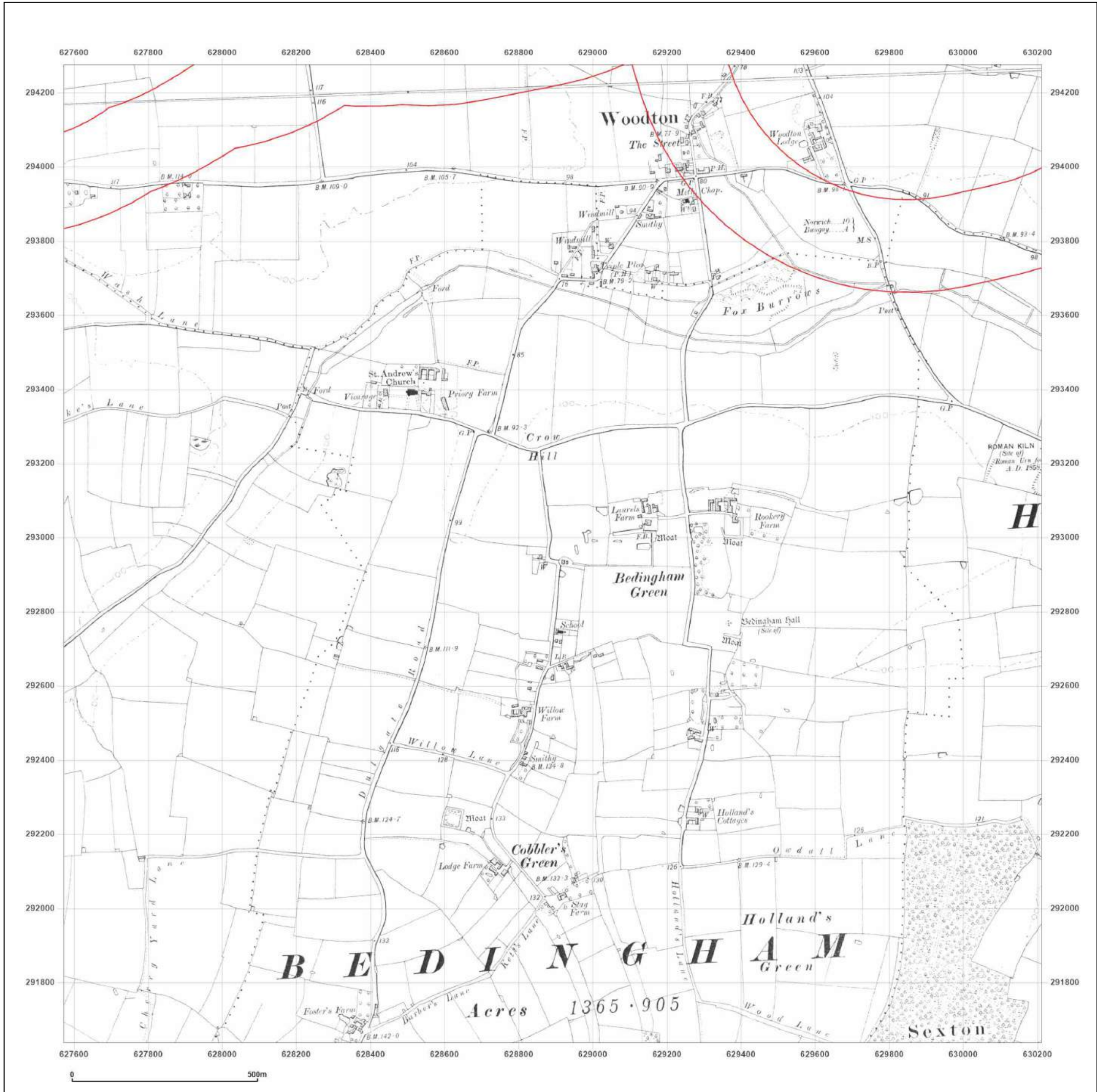
Client Ref: East Pye Solar
Report Ref: GSIP-2024-16319-20838_SS_6_3
Grid Ref: 628891, 292956

Map Name: County Series

Map date: 1903-1907

Scale: 1:10,560

Printed at: 1:10,560



Surveyed 1884
 Revised 1907
 Edition 1907
 Copyright N/A
 Levelled N/A

Surveyed 1883
 Revised 1903
 Edition N/A
 Copyright N/A
 Levelled N/A



Produced by
 Groundsure Insights
 T: 08444 159000
 E: info@groundsure.com
 W: www.groundsure.com

© Crown copyright and database rights 2024 Ordnance Survey 100035207

Production date: 22 August 2024

Map legend available at:
www.groundsure.com/sites/default/files/groundsure_legend.pdf

Site Details:

Long Stratton

Client Ref: East Pye Solar
Report Ref: GSIP-2024-16319-20838_SS_6_3
Grid Ref: 628891, 292956

Map Name: County Series

Map date: 1928

Scale: 1:10,560

Printed at: 1:10,560



Surveyed 1883
 Revised 1928
 Edition 1928
 Copyright N/A
 Levelled N/A

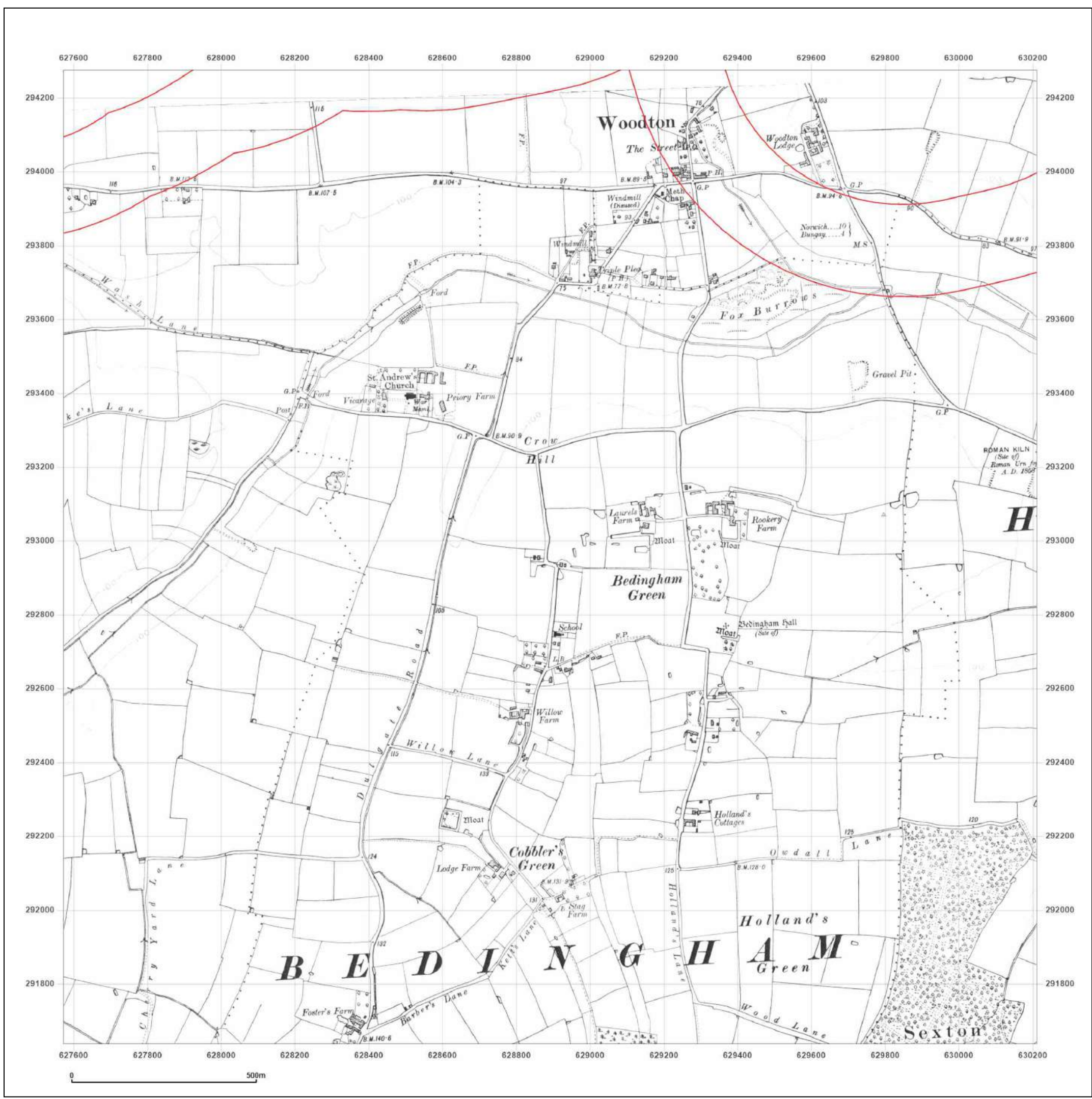


Produced by
 Groundsure Insights
 T: 08444 159000
 E: info@groundsure.com
 W: www.groundsure.com

© Crown copyright and database rights 2024 Ordnance Survey 100035207

Production date: 22 August 2024

Map legend available at:
www.groundsure.com/sites/default/files/groundsure_legend.pdf



Site Details:

Long Stratton

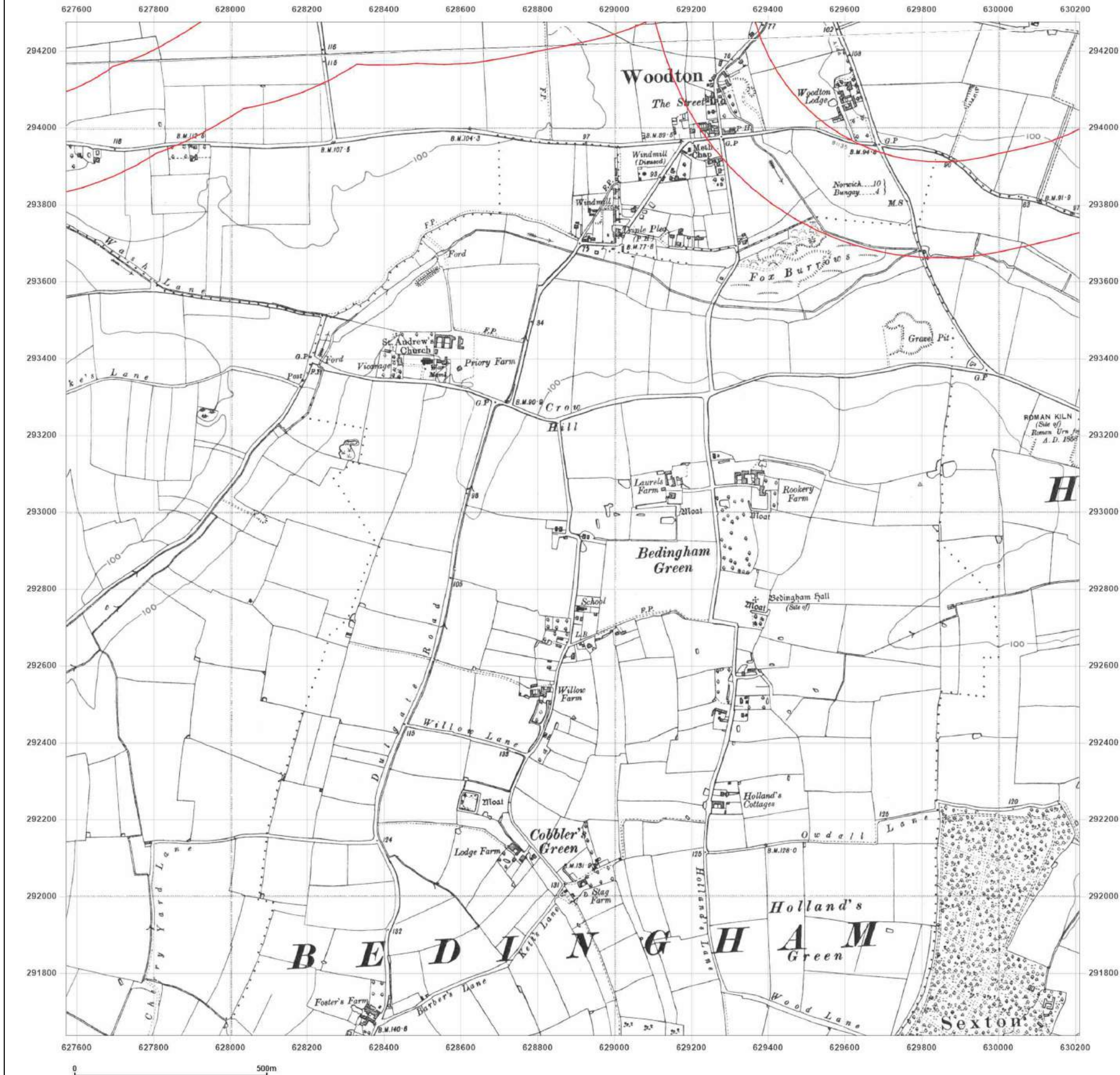
Client Ref: East Pye Solar
Report Ref: GSIP-2024-16319-20838_SS_6_3
Grid Ref: 628891, 292956

Map Name: County Series

Map date: 1946

Scale: 1:10,560

Printed at: 1:10,560



Surveyed 1884
 Revised 1946
 Edition N/A
 Copyright N/A
 Levelled N/A

Surveyed 1883
 Revised 1946
 Edition N/A
 Copyright N/A
 Levelled N/A



Produced by
 Groundsure Insights
 T: 08444 159000
 E: info@groundsure.com
 W: www.groundsure.com

© Crown copyright and database rights 2024 Ordnance Survey 100035207

Production date: 22 August 2024

Map legend available at:
www.groundsure.com/sites/default/files/groundsure_legend.pdf

Site Details:

Long Stratton

Client Ref: East Pye Solar
Report Ref: GSIP-2024-16319-20838_SS_6_3
Grid Ref: 628891, 292956

Map Name: Provisional


Map date: 1951-1953

Scale: 1:10,560

Printed at: 1:10,560



Surveyed 1951
 Revised 1951
 Edition N/A
 Copyright N/A
 Levelled N/A



Surveyed 1953
 Revised 1953
 Edition N/A
 Copyright N/A
 Levelled N/A

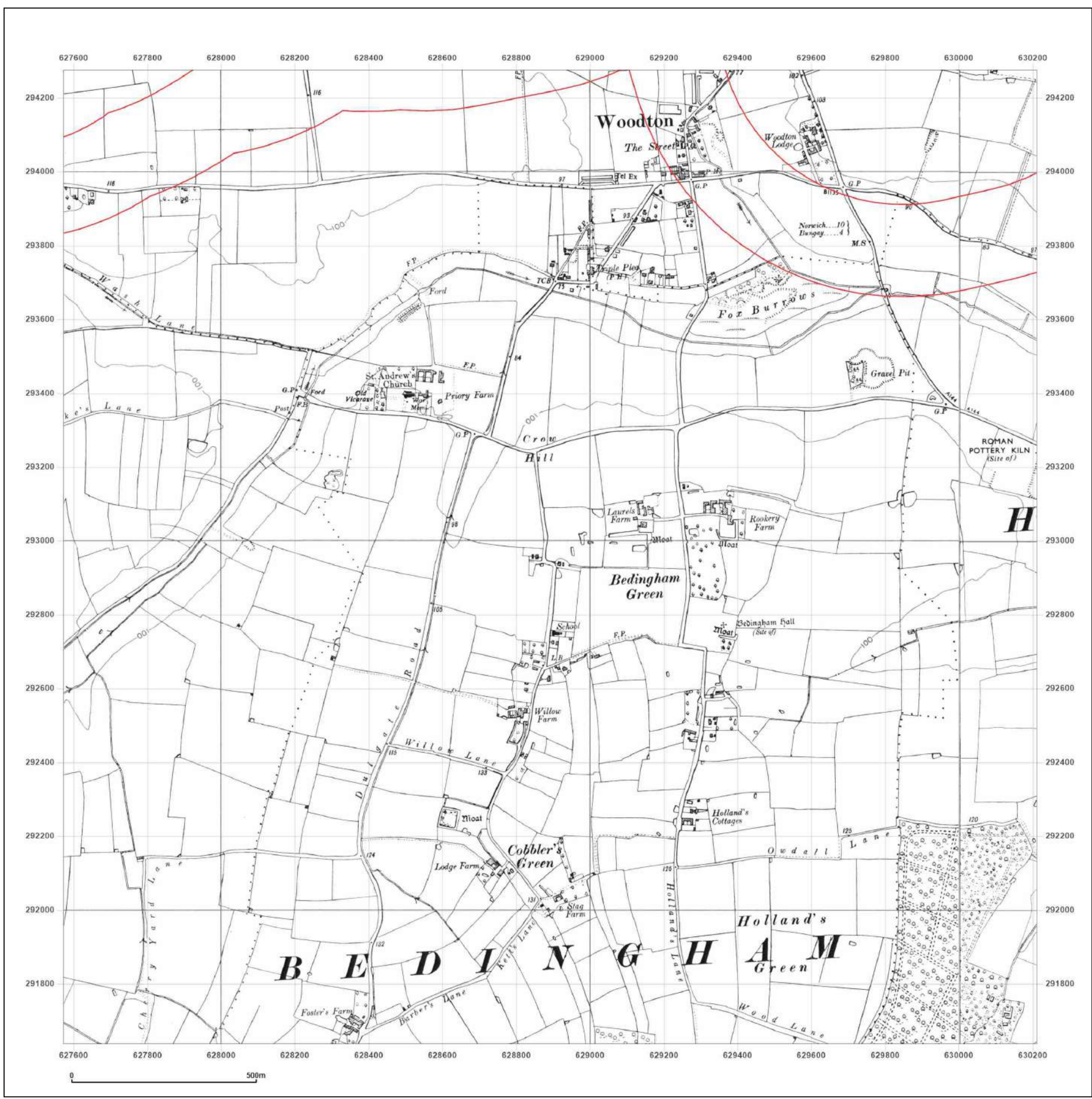


Produced by
 Groundsure Insights
 T: 08444 159000
 E: info@groundsure.com
 W: www.groundsure.com

© Crown copyright and database rights 2024 Ordnance Survey 100035207

Production date: 22 August 2024

Map legend available at:
www.groundsure.com/sites/default/files/groundsure_legend.pdf



Site Details:

Long Stratton

Client Ref: East Pye Solar
Report Ref: GSIP-2024-16319-20838_SS_6_3
Grid Ref: 628891, 292956

Map Name: National Grid

Map date: 1979

Scale: 1:10,000

Printed at: 1:10,000



Surveyed 1976
 Revised 1979
 Edition N/A
 Copyright N/A
 Levelled N/A

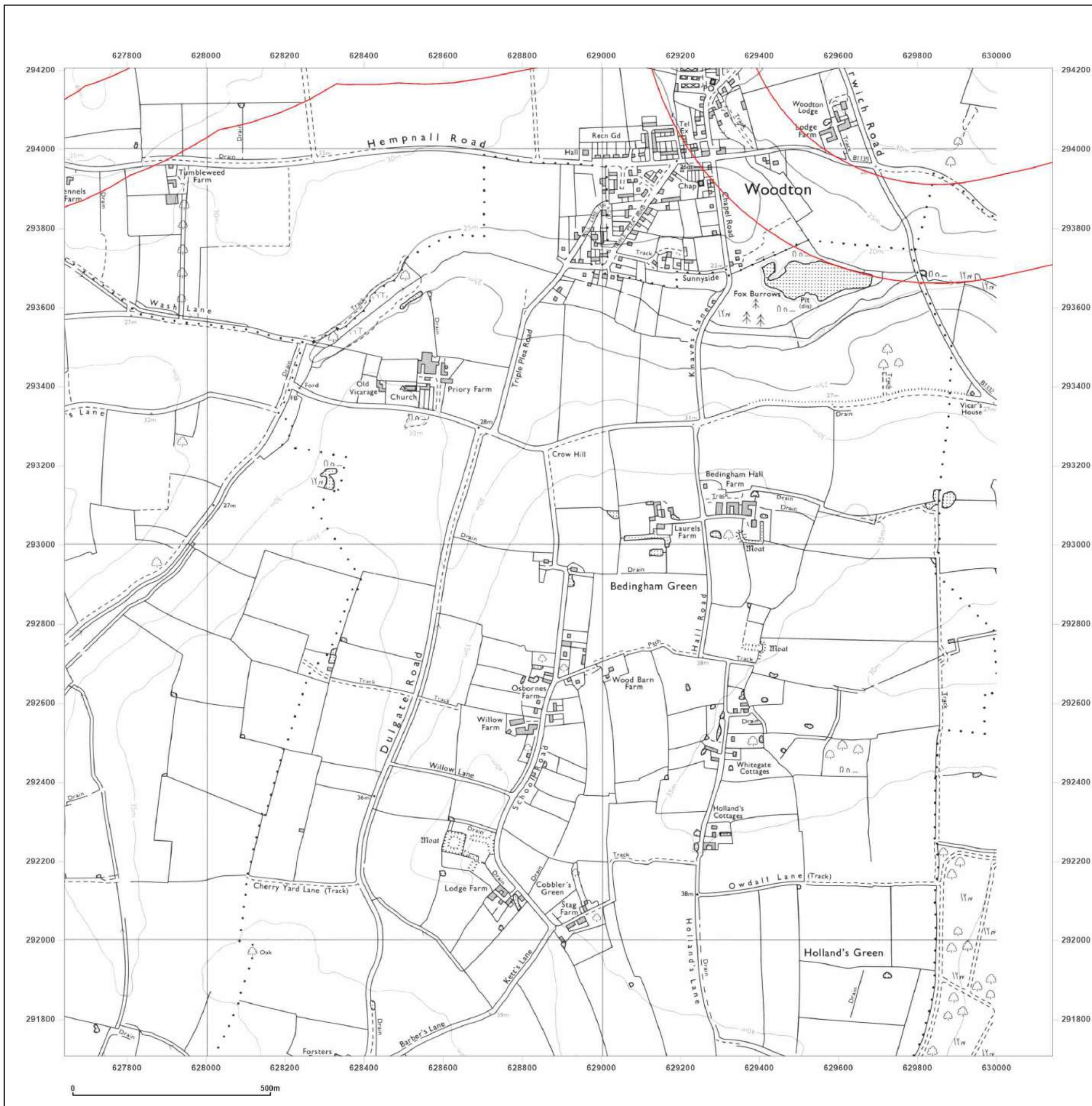


Produced by
 Groundsure Insights
 T: 08444 159000
 E: info@groundsure.com
 W: www.groundsure.com

© Crown copyright and database rights 2024 Ordnance Survey 100035207

Production date: 22 August 2024

Map legend available at:
www.groundsure.com/sites/default/files/groundsure_legend.pdf



Site Details:

Long Stratton


Client Ref: East Pye Solar
Report Ref: GSIP-2024-16319-20838_SS_6_3
Grid Ref: 628891, 292956

Map Name: National Grid

Map date: 2001

Scale: 1:10,000

Printed at: 1:10,000

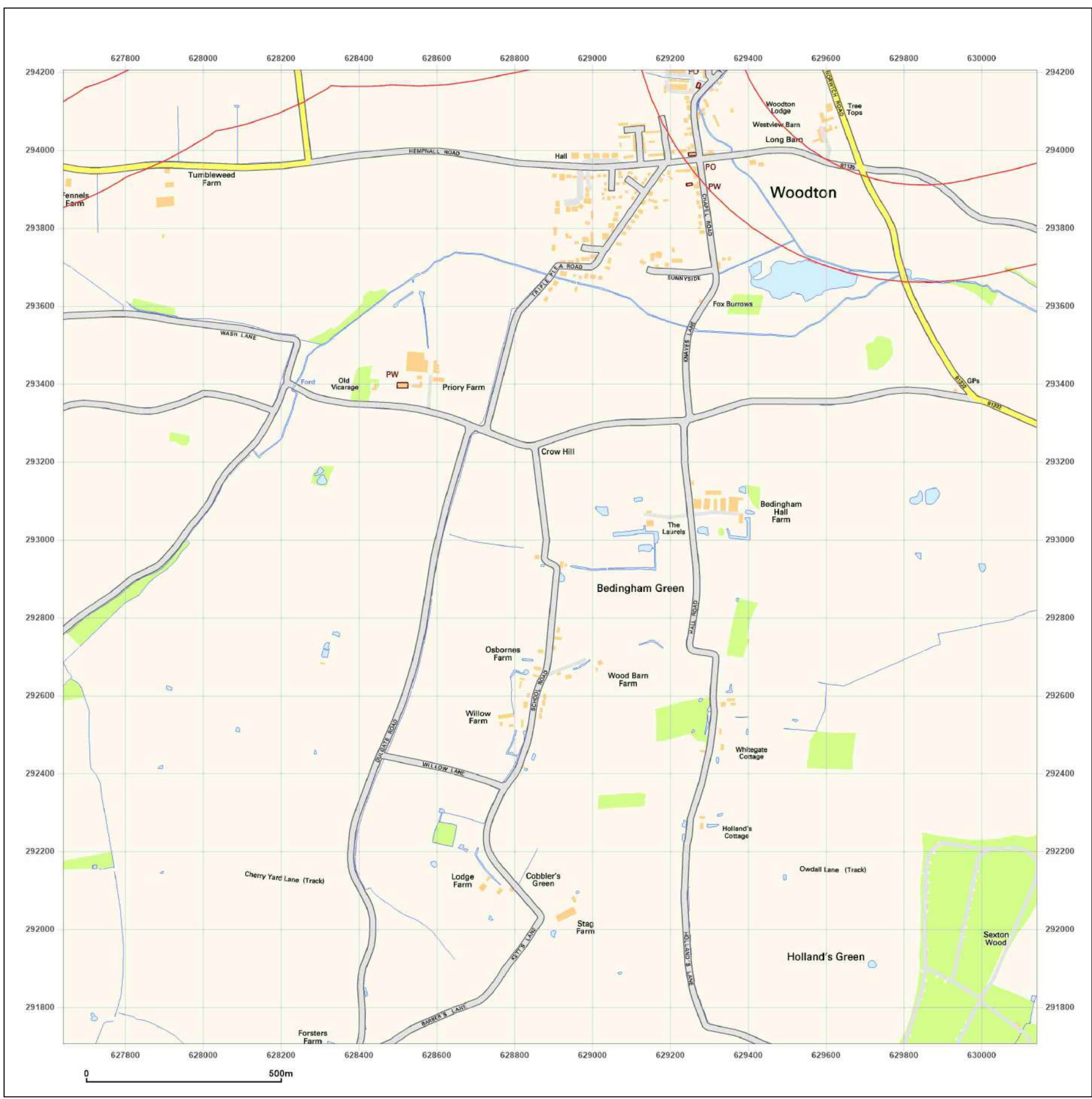


Produced by
 Groundsure Insights
 T: 08444 159000
 E: info@groundsure.com
 W: www.groundsure.com

© Crown copyright and database rights 2024 Ordnance Survey 100035207

Production date: 22 August 2024

Map legend available at:
www.groundsure.com/sites/default/files/groundsure_legend.pdf



Site Details:

Long Stratton


Client Ref: East Pye Solar
Report Ref: GSIP-2024-16319-20838_SS_6_3
Grid Ref: 628891, 292956

Map Name: National Grid

Map date: 2010

Scale: 1:10,000

Printed at: 1:10,000

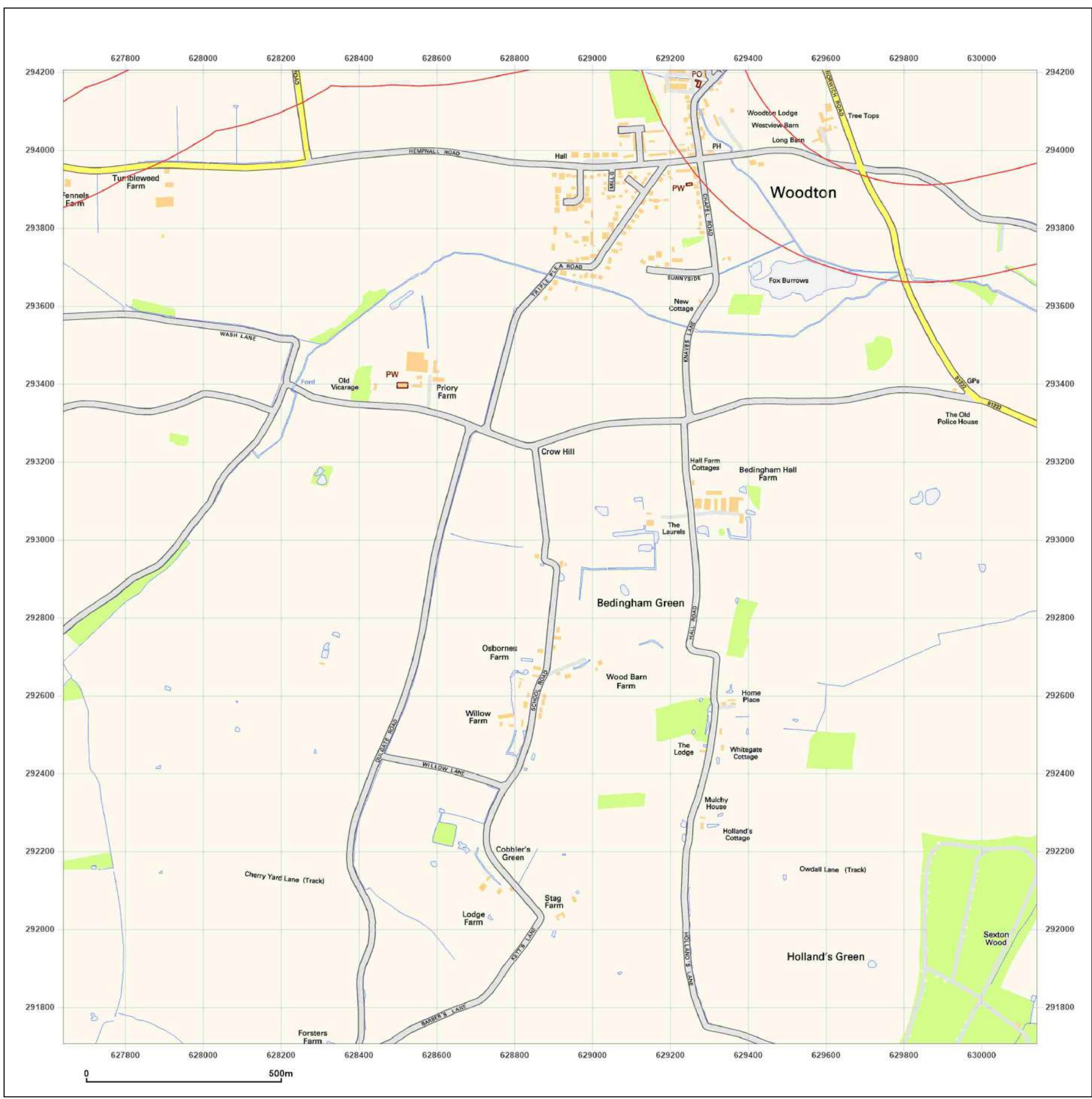


Produced by
 Groundsure Insights
 T: 08444 159000
 E: info@groundsure.com
 W: www.groundsure.com

© Crown copyright and database rights 2024 Ordnance Survey 100035207

Production date: 22 August 2024

Map legend available at:
www.groundsure.com/sites/default/files/groundsure_legend.pdf



Site Details:

Long Stratton


Client Ref: East Pye Solar
Report Ref: GSIP-2024-16319-20838_SS_6_3
Grid Ref: 628891, 292956

Map Name: National Grid

Map date: 2024

Scale: 1:10,000

Printed at: 1:10,000

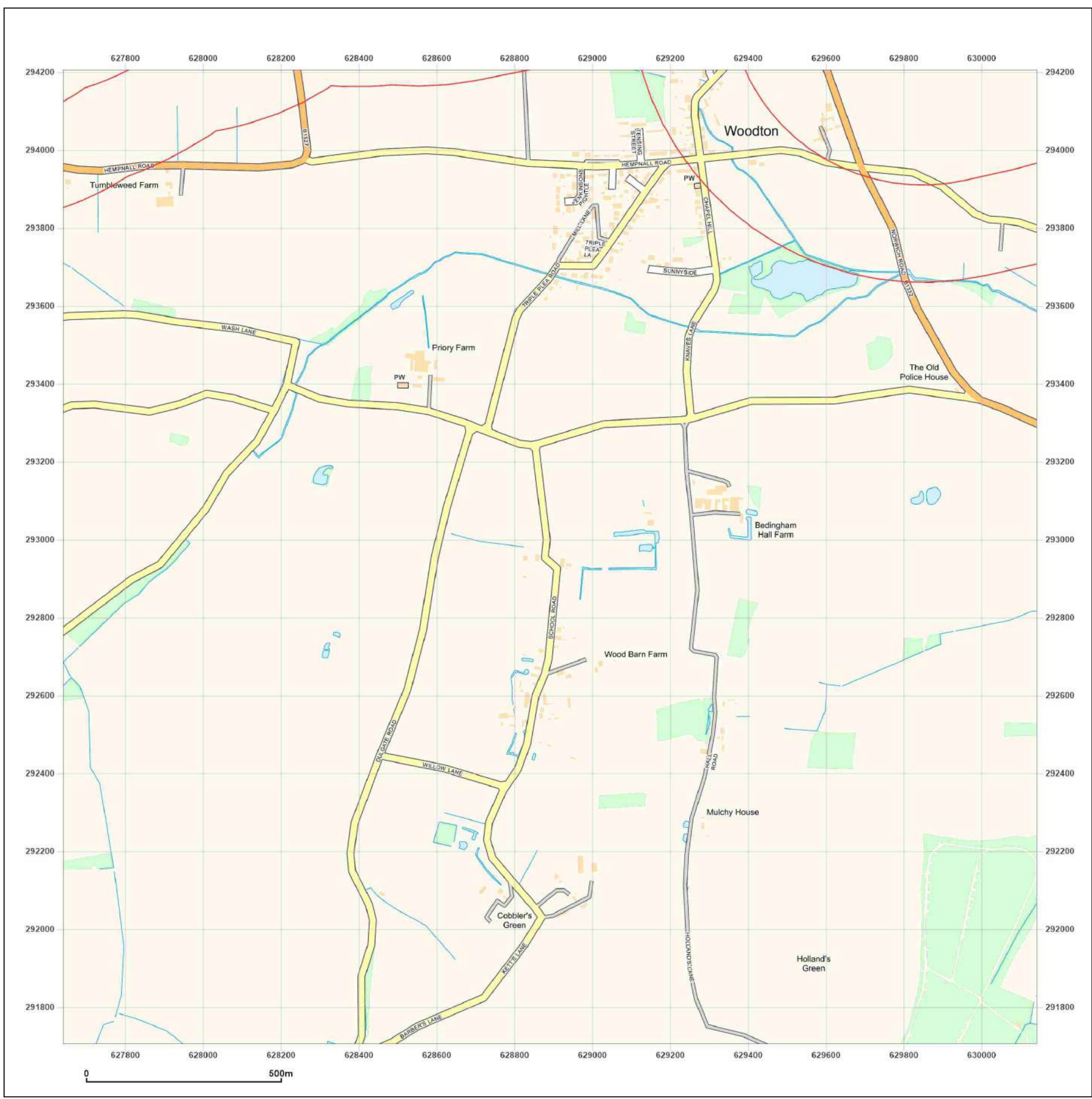


Produced by
 Groundsure Insights
 T: 08444 159000
 E: info@groundsure.com
 W: www.groundsure.com

© Crown copyright and database rights 2024 Ordnance Survey 100035207

Production date: 22 August 2024

Map legend available at:
www.groundsure.com/sites/default/files/groundsure_legend.pdf



Site Details:

Long Stratton

Client Ref: East Pye Solar
Report Ref: GSIP-2024-16319-20838_SS_6_4
Grid Ref: 628891, 295456

Map Name: County Series

Map date: 1884

Scale: 1:10,560

Printed at: 1:10,560



Surveyed 1884
 Revised 1884
 Edition N/A
 Copyright N/A
 Levelled N/A

Surveyed 1884
 Revised 1884
 Edition N/A
 Copyright N/A
 Levelled N/A

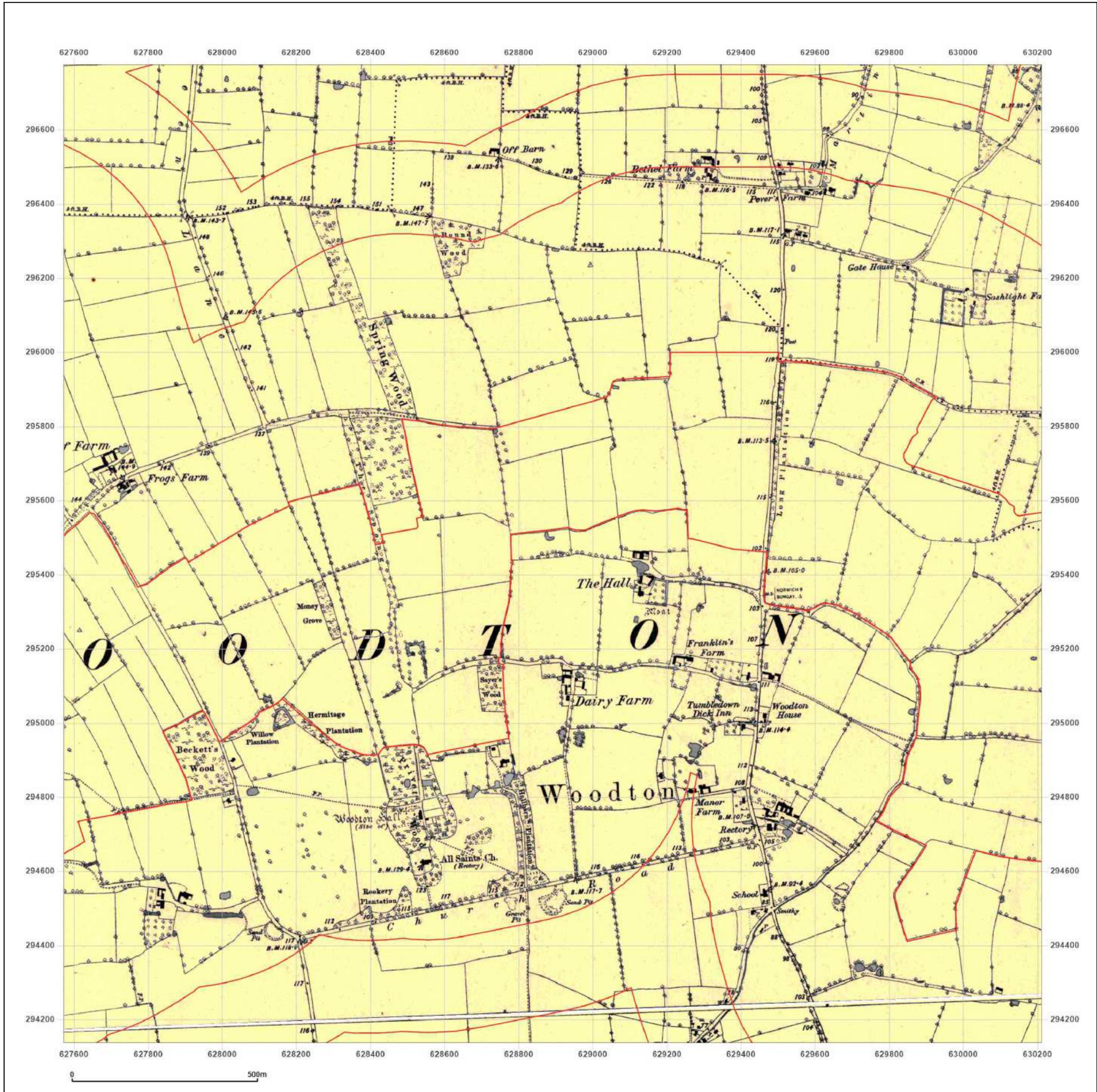


Produced by
 Groundsure Insights
 T: 08444 159000
 E: info@groundsure.com
 W: www.groundsure.com

© Crown copyright and database rights 2024 Ordnance Survey 100035207

Production date: 22 August 2024

Map legend available at:
www.groundsure.com/sites/default/files/groundsure_legend.pdf



Site Details:

Long Stratton

Client Ref: East Pye Solar
Report Ref: GSIP-2024-16319-20838_SS_6_4
Grid Ref: 628891, 295456

Map Name: County Series

Map date: 1903-1907

Scale: 1:10,560

Printed at: 1:10,560



Surveyed 1884
 Revised 1907
 Edition 1907
 Copyright N/A
 Levelled N/A

Surveyed 1883
 Revised 1903
 Edition N/A
 Copyright N/A
 Levelled N/A

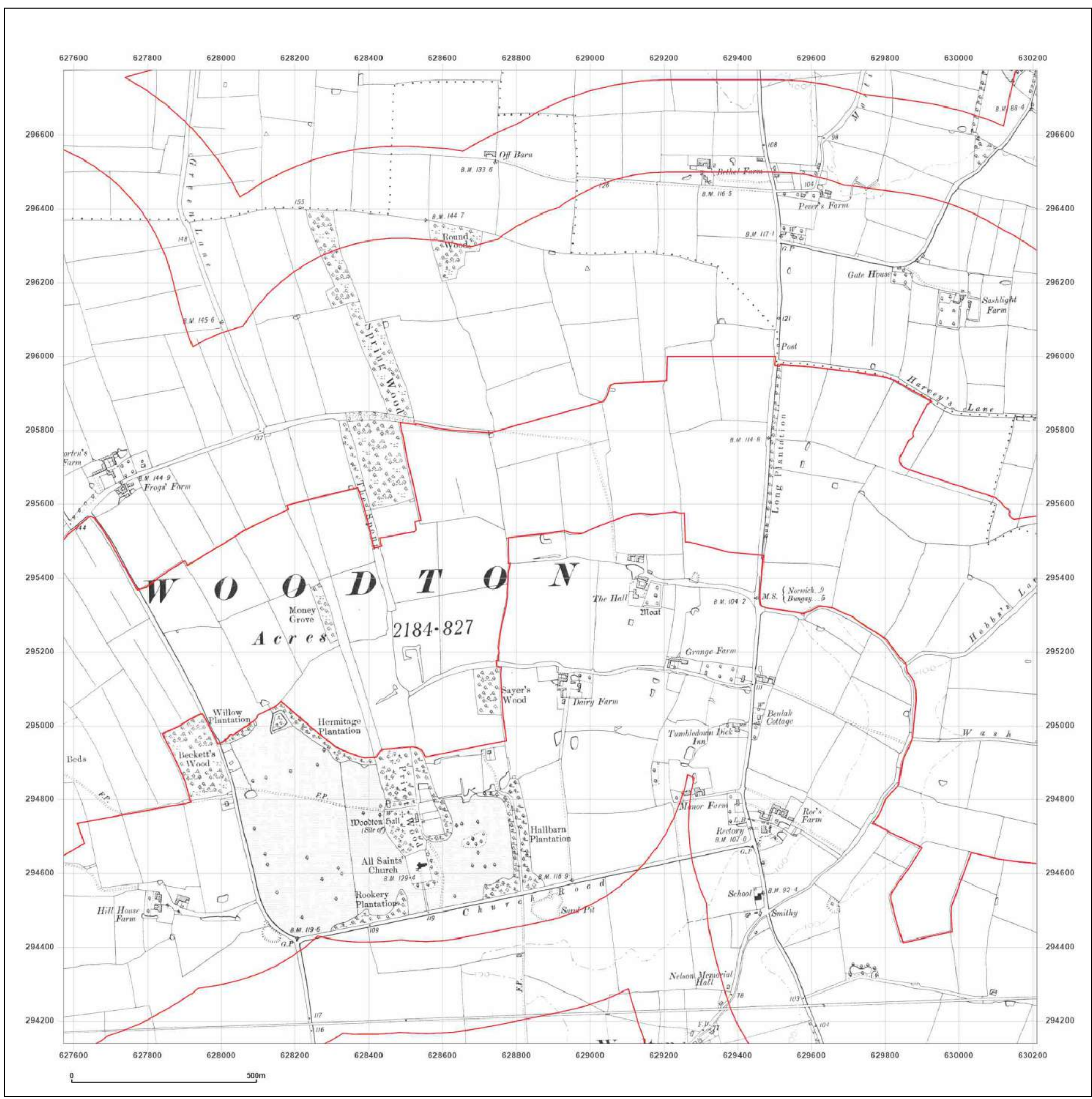


Produced by
 Groundsure Insights
 T: 08444 159000
 E: info@groundsure.com
 W: www.groundsure.com

© Crown copyright and database rights 2024 Ordnance Survey 100035207

Production date: 22 August 2024

Map legend available at:
www.groundsure.com/sites/default/files/groundsure_legend.pdf



Site Details:

Long Stratton

Client Ref: East Pye Solar
Report Ref: GSIP-2024-16319-20838_SS_6_4
Grid Ref: 628891, 295456

Map Name: Provisional

Map date: 1951-1953

Scale: 1:10,560

Printed at: 1:10,560



Surveyed 1951
 Revised 1951
 Edition N/A
 Copyright N/A
 Levelled N/A

Surveyed 1953
 Revised 1953
 Edition N/A
 Copyright N/A
 Levelled N/A

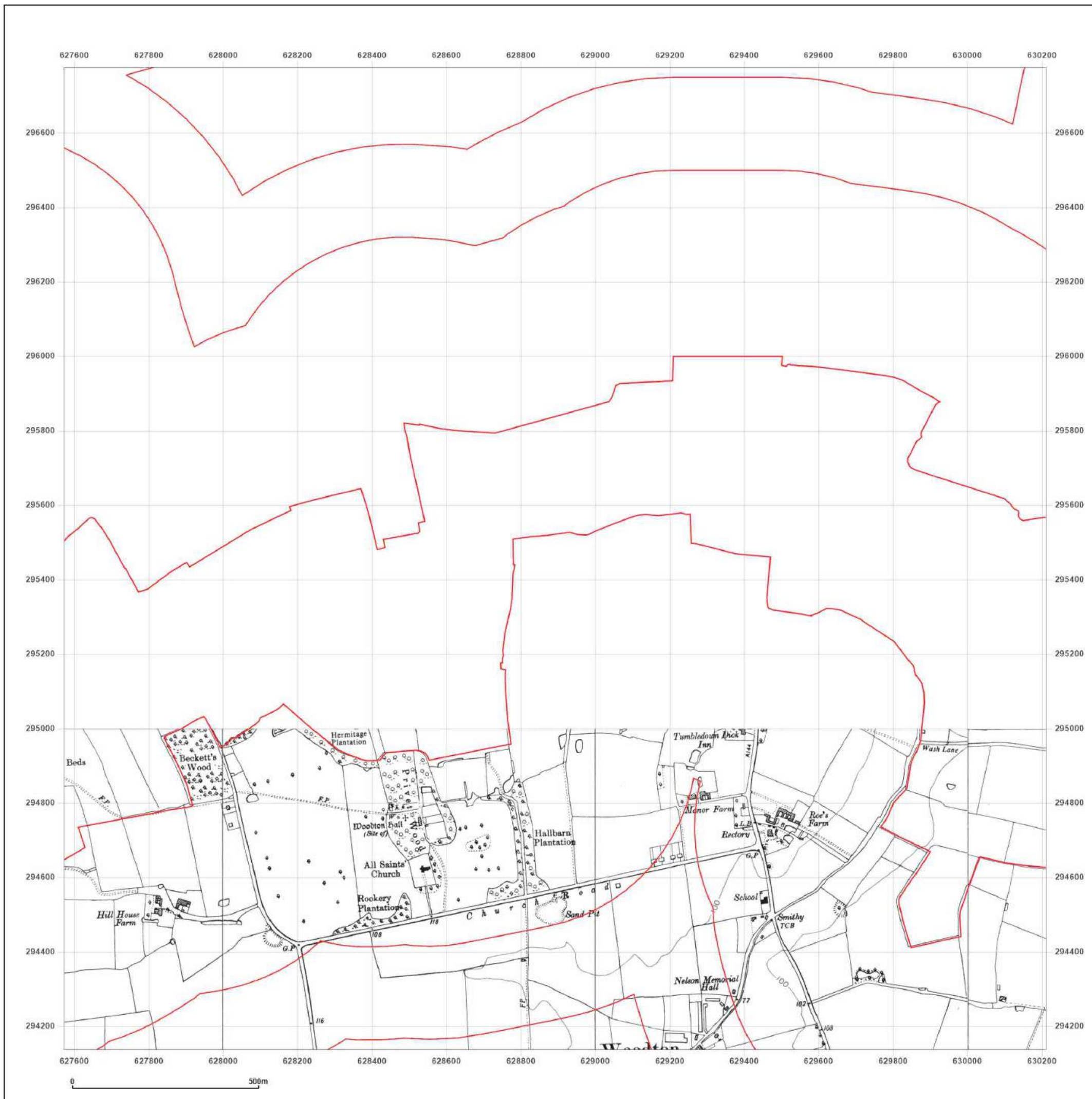


Produced by
 Groundsure Insights
 T: 08444 159000
 E: info@groundsure.com
 W: www.groundsure.com

© Crown copyright and database rights 2024 Ordnance Survey 100035207

Production date: 22 August 2024

Map legend available at:
www.groundsure.com/sites/default/files/groundsure_legend.pdf



Site Details:

Long Stratton

Client Ref: East Pye Solar
Report Ref: GSIP-2024-16319-20838_SS_6_4
Grid Ref: 628891, 295456

Map Name: National Grid


Map date: 1978-1979

Scale: 1:10,000

Printed at: 1:10,000



Surveyed 1973
 Revised 1978
 Edition N/A
 Copyright N/A
 Levelled N/A



Surveyed 1976
 Revised 1979
 Edition N/A
 Copyright N/A
 Levelled N/A

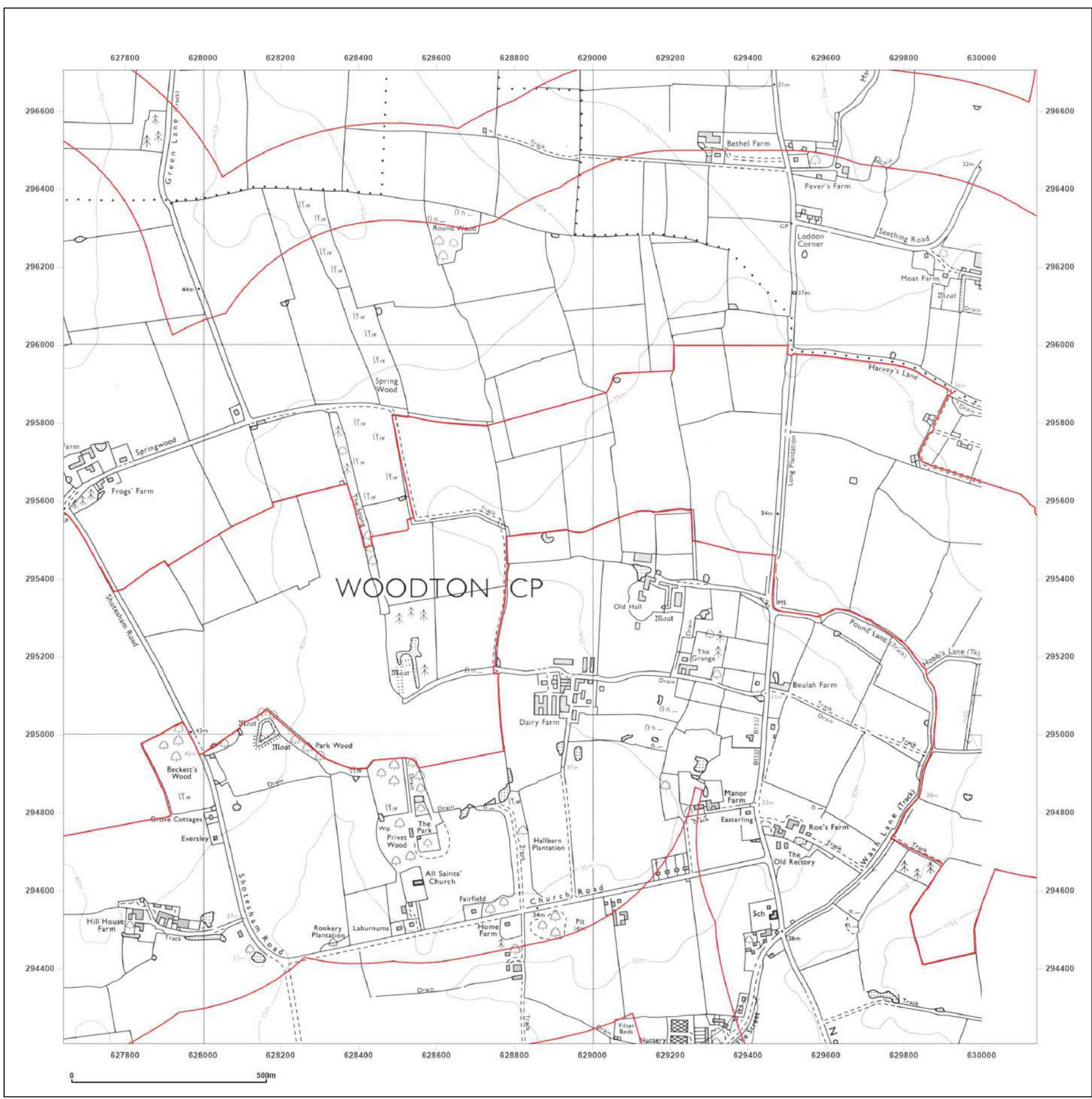


Produced by
 Groundsure Insights
 T: 08444 159000
 E: info@groundsure.com
 W: www.groundsure.com

© Crown copyright and database rights 2024 Ordnance Survey 100035207

Production date: 22 August 2024

Map legend available at:
www.groundsure.com/sites/default/files/groundsure_legend.pdf



Site Details:

Long Stratton


Client Ref: East Pye Solar
Report Ref: GSIP-2024-16319-20838_SS_6_4
Grid Ref: 628891, 295456

Map Name: National Grid

Map date: 2001

Scale: 1:10,000

Printed at: 1:10,000

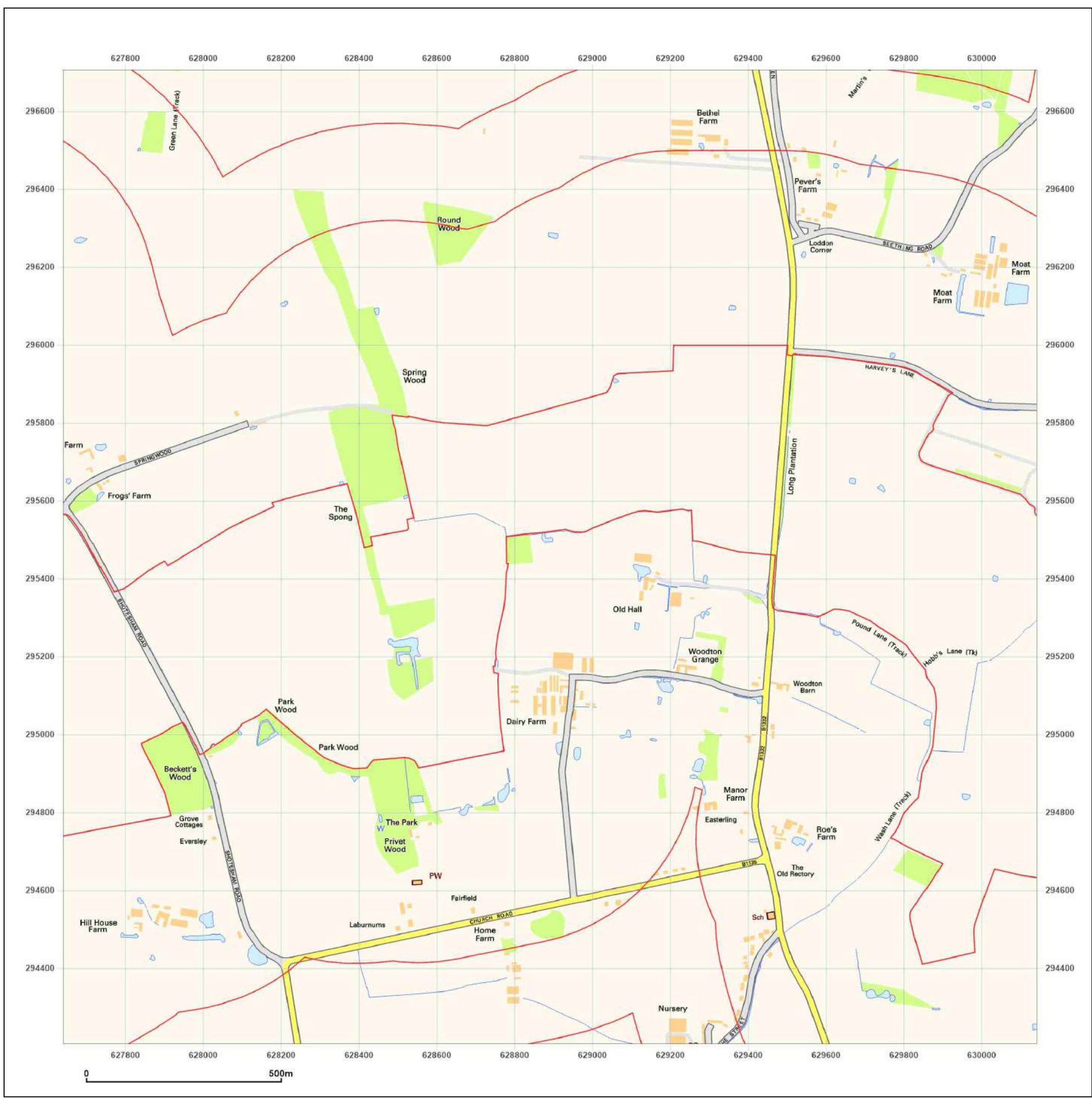


Produced by
 Groundsure Insights
 T: 08444 159000
 E: info@groundsure.com
 W: www.groundsure.com

© Crown copyright and database rights 2024 Ordnance Survey 100035207

Production date: 22 August 2024

Map legend available at:
www.groundsure.com/sites/default/files/groundsure_legend.pdf



Site Details:

Long Stratton


Client Ref: East Pye Solar
Report Ref: GSIP-2024-16319-20838_SS_6_4
Grid Ref: 628891, 295456

Map Name: National Grid

Map date: 2010

Scale: 1:10,000

Printed at: 1:10,000

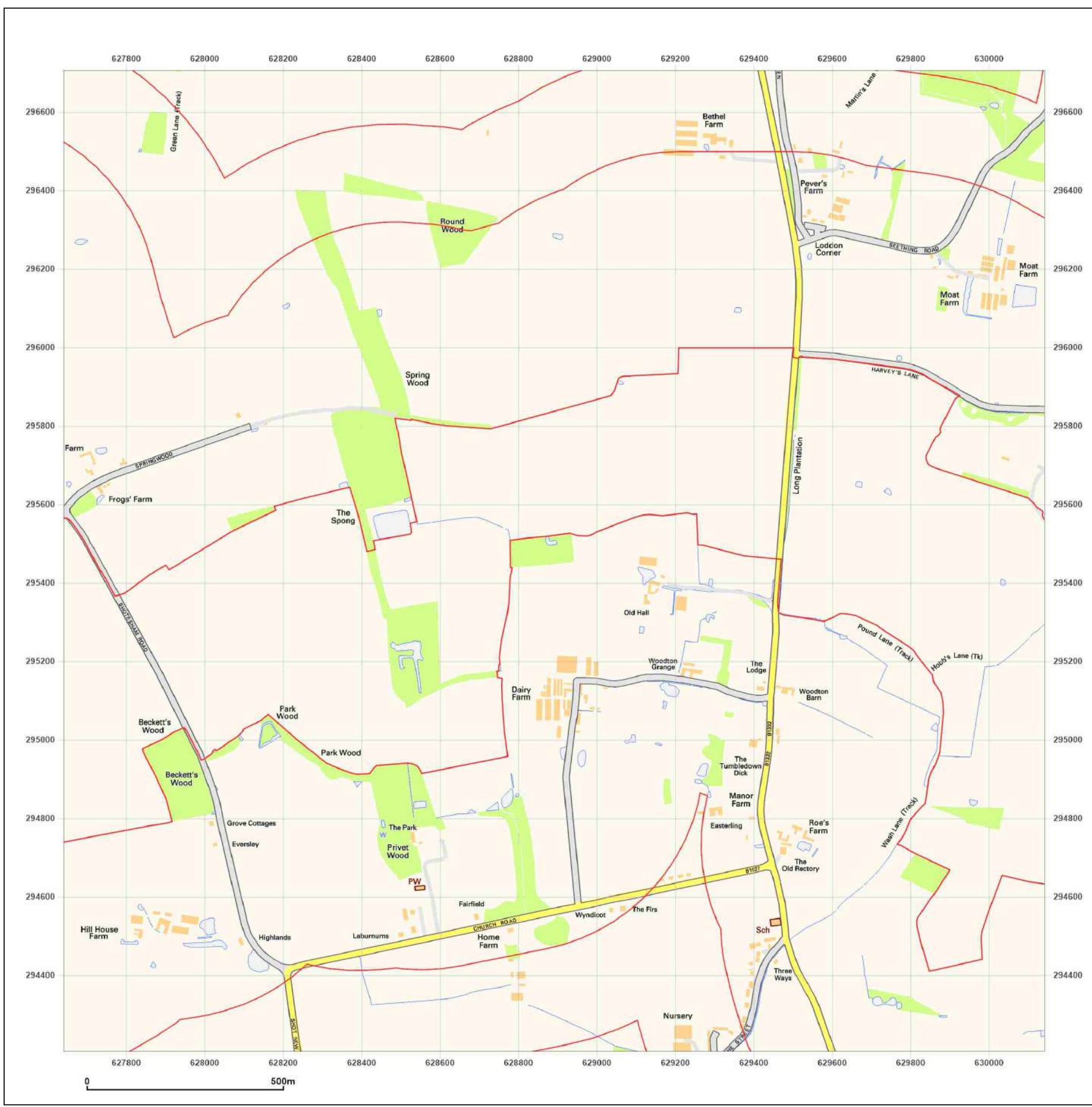


Produced by
 Groundsure Insights
 T: 08444 159000
 E: info@groundsure.com
 W: www.groundsure.com

© Crown copyright and database rights 2024 Ordnance Survey 100035207

Production date: 22 August 2024

Map legend available at:
www.groundsure.com/sites/default/files/groundsure_legend.pdf



Site Details:

Long Stratton


Client Ref: East Pye Solar
Report Ref: GSIP-2024-16319-20838_SS_6_4
Grid Ref: 628891, 295456

Map Name: National Grid

Map date: 2024

Scale: 1:10,000

Printed at: 1:10,000

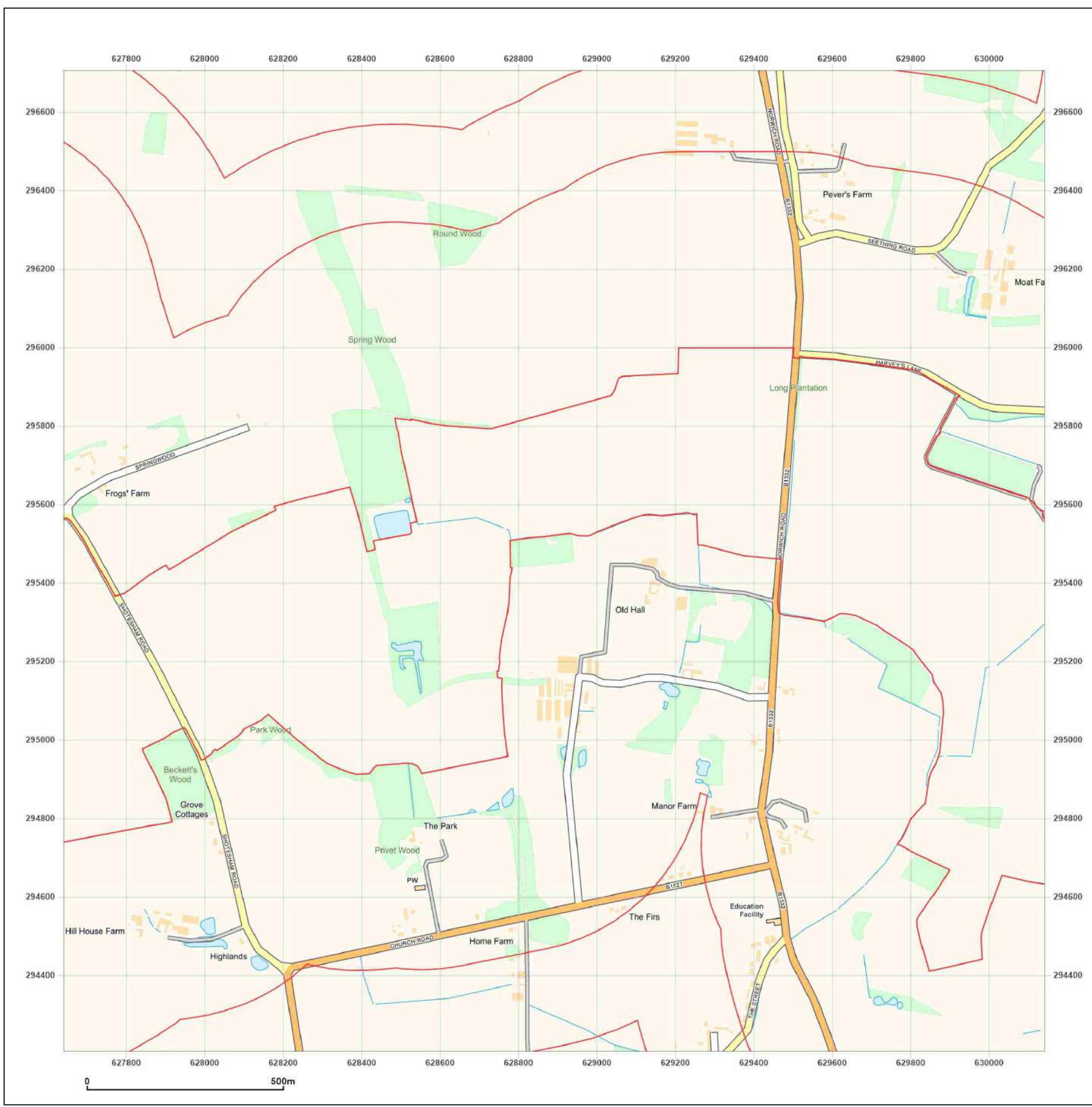


Produced by
 Groundsure Insights
 T: 08444 159000
 E: info@groundsure.com
 W: www.groundsure.com

© Crown copyright and database rights 2024 Ordnance Survey 100035207

Production date: 22 August 2024

Map legend available at:
www.groundsure.com/sites/default/files/groundsure_legend.pdf



Site Details:

Long Stratton

Client Ref: East Pye Solar
Report Ref: GSIP-2024-16319-20838_SS_6_5
Grid Ref: 628891, 297956

Map Name: County Series

Map date: 1884

Scale: 1:10,560

Printed at: 1:10,560



Surveyed 1884
 Revised 1884
 Edition N/A
 Copyright N/A
 Levelled N/A

Surveyed 1884
 Revised 1884
 Edition N/A
 Copyright N/A
 Levelled N/A

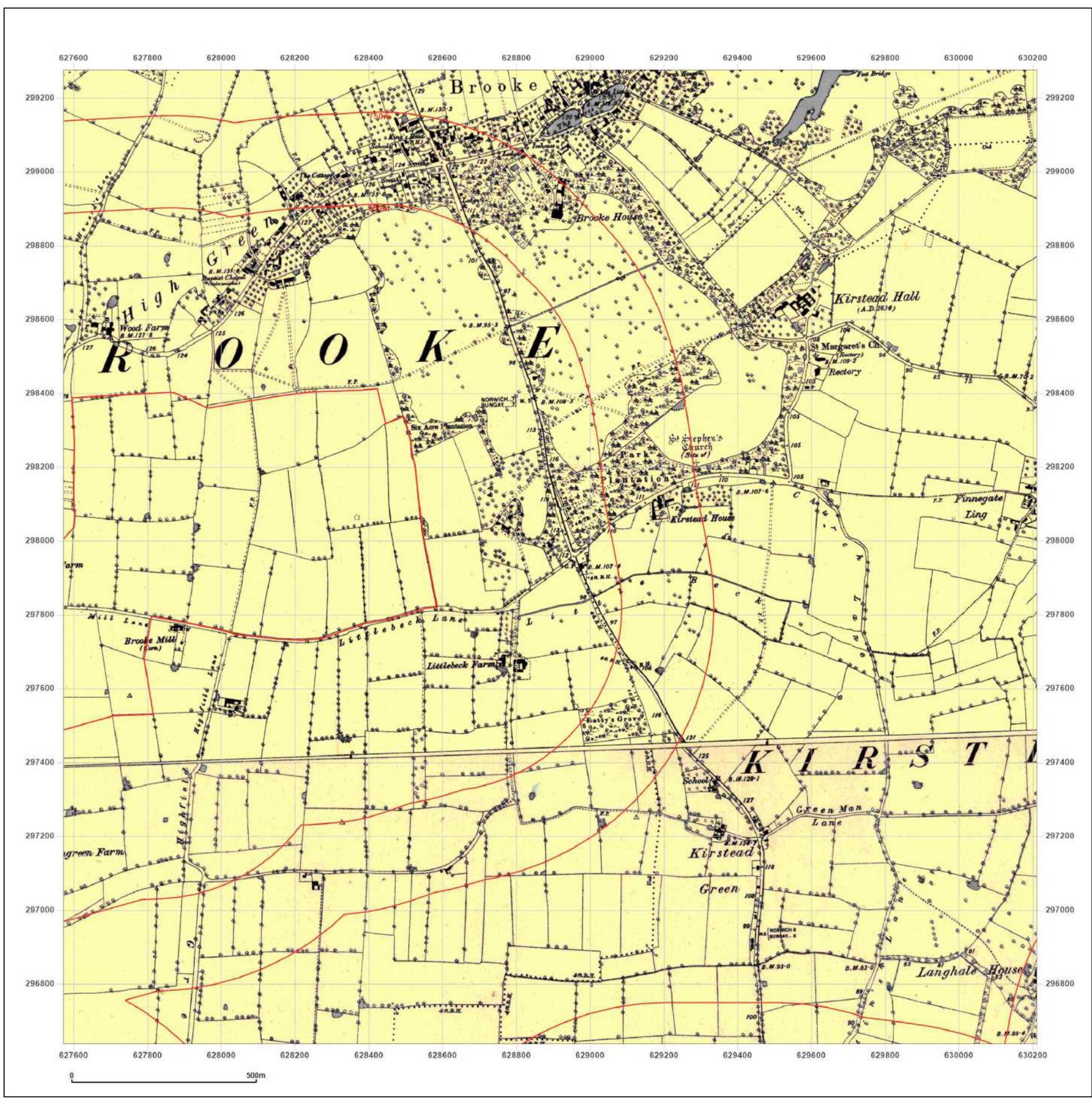


Produced by
 Groundsure Insights
 T: 08444 159000
 E: info@groundsure.com
 W: www.groundsure.com

© Crown copyright and database rights 2024 Ordnance Survey 100035207

Production date: 22 August 2024

Map legend available at:
www.groundsure.com/sites/default/files/groundsure_legend.pdf



Site Details:

Long Stratton

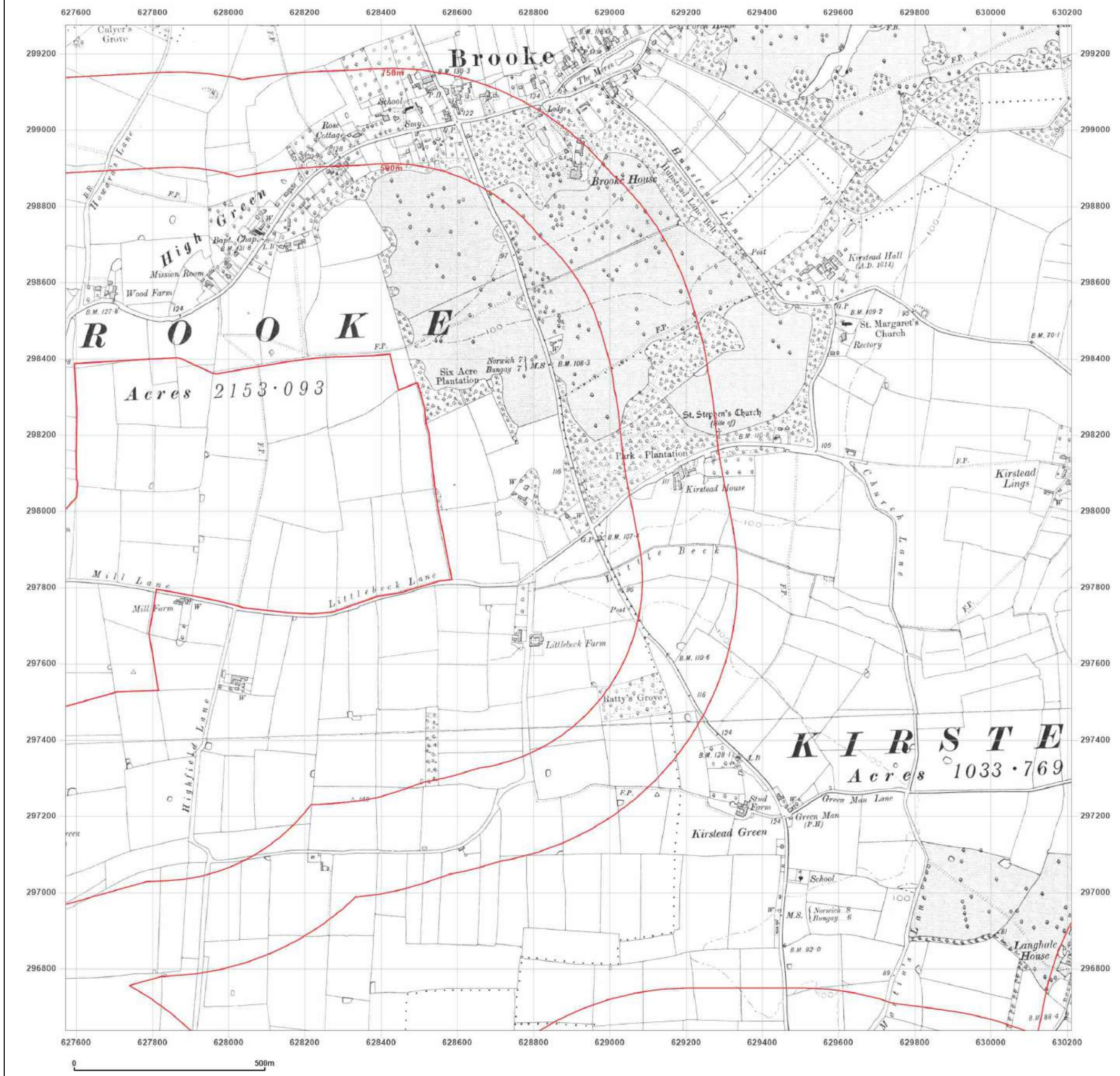
Client Ref: East Pye Solar
Report Ref: GSIP-2024-16319-20838_SS_6_5
Grid Ref: 628891, 297956

Map Name: County Series

Map date: 1907-1908

Scale: 1:10,560

Printed at: 1:10,560



Surveyed 1884
 Revised 1908
 Edition 1908
 Copyright N/A
 Levelled N/A

Surveyed 1884
 Revised 1907
 Edition 1907
 Copyright N/A
 Levelled N/A



Produced by
 Groundsure Insights
 T: 08444 159000
 E: info@groundsure.com
 W: www.groundsure.com

© Crown copyright and database rights 2024 Ordnance Survey 100035207

Production date: 22 August 2024

Map legend available at:
www.groundsure.com/sites/default/files/groundsure_legend.pdf

Site Details:

Long Stratton

Client Ref: East Pye Solar
Report Ref: GSIP-2024-16319-20838_SS_6_5
Grid Ref: 628891, 297956

Map Name: National Grid

Map date: 1973-1978

Scale: 1:10,000

Printed at: 1:10,000



Surveyed 1973
 Revised 1978
 Edition N/A
 Copyright N/A
 Levelled N/A

Surveyed 1972
 Revised 1973
 Edition N/A
 Copyright N/A
 Levelled N/A

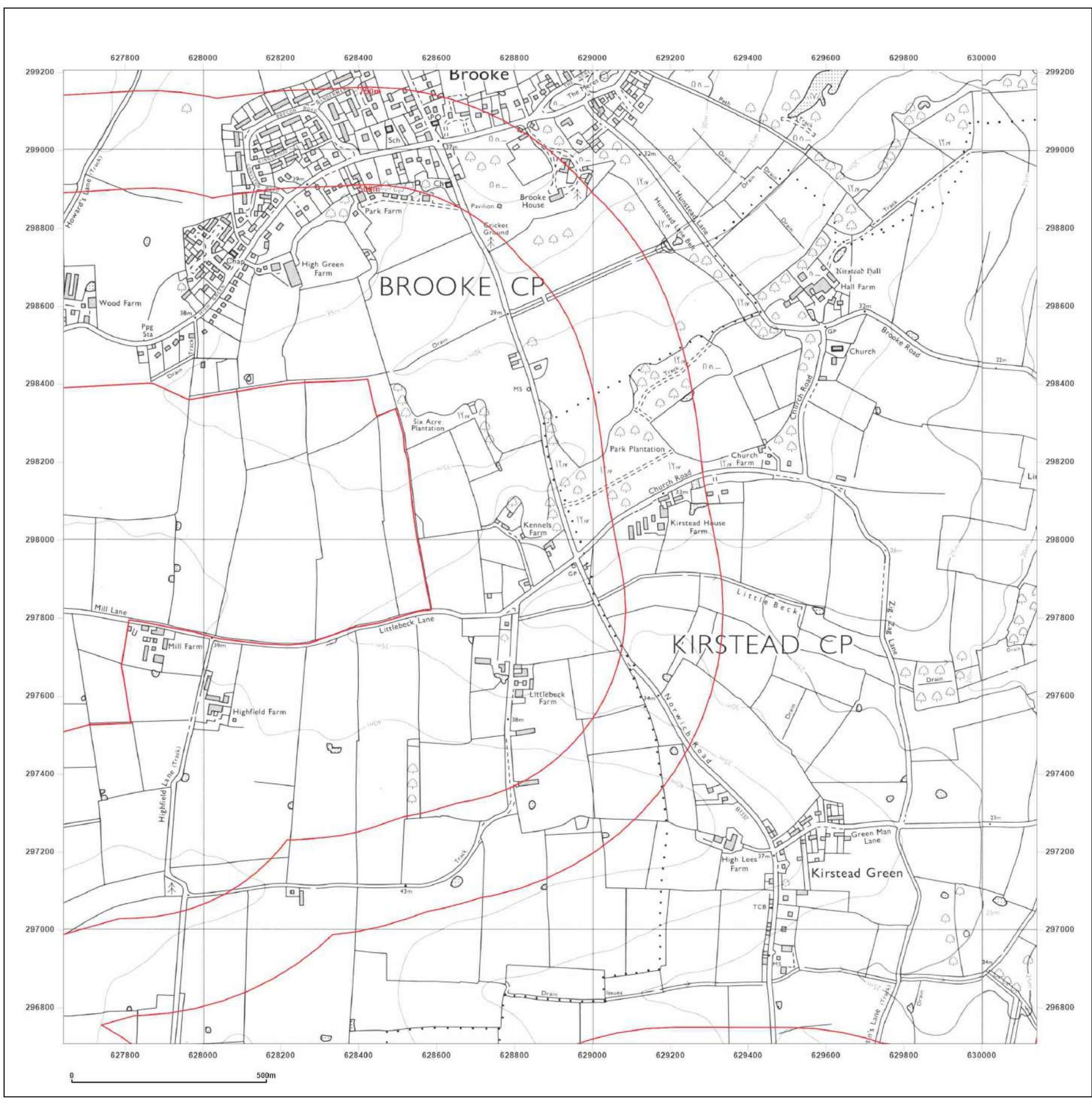


Produced by
 Groundsure Insights
 T: 08444 159000
 E: info@groundsure.com
 W: www.groundsure.com

© Crown copyright and database rights 2024 Ordnance Survey 100035207

Production date: 22 August 2024

Map legend available at:
www.groundsure.com/sites/default/files/groundsure_legend.pdf



Site Details:

Long Stratton


Client Ref: East Pye Solar
Report Ref: GSIP-2024-16319-20838_SS_6_5
Grid Ref: 628891, 297956

Map Name: National Grid

Map date: 2001

Scale: 1:10,000

Printed at: 1:10,000

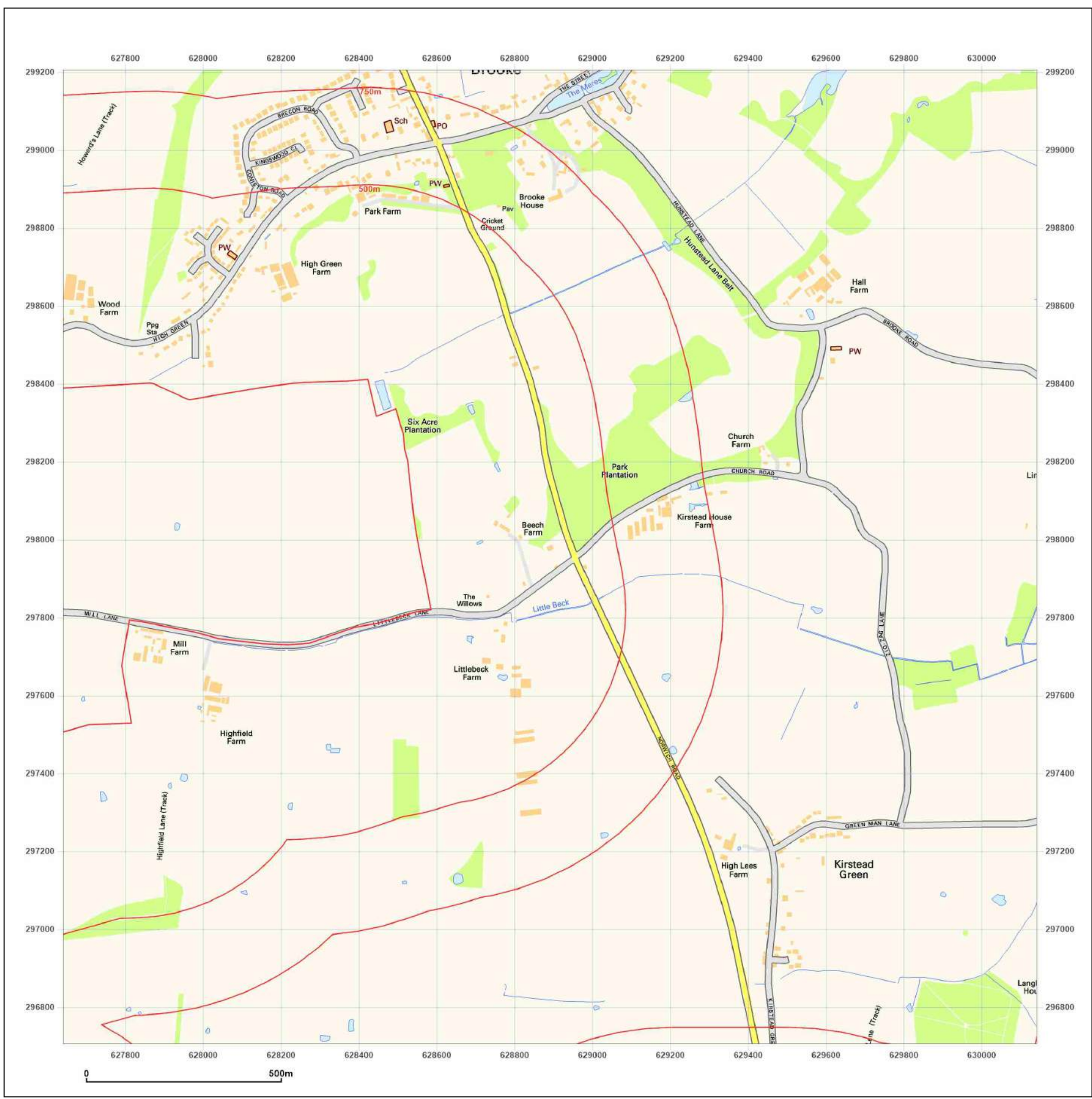


Produced by
 Groundsure Insights
 T: 08444 159000
 E: info@groundsure.com
 W: www.groundsure.com

© Crown copyright and database rights 2024 Ordnance Survey 100035207

Production date: 22 August 2024

Map legend available at:
www.groundsure.com/sites/default/files/groundsure_legend.pdf



Site Details:

Long Stratton


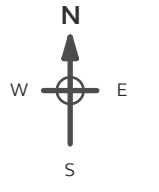
Client Ref: East Pye Solar
Report Ref: GSIP-2024-16319-20838_SS_6_5
Grid Ref: 628891, 297956

Map Name: National Grid

Map date: 2010

Scale: 1:10,000

Printed at: 1:10,000

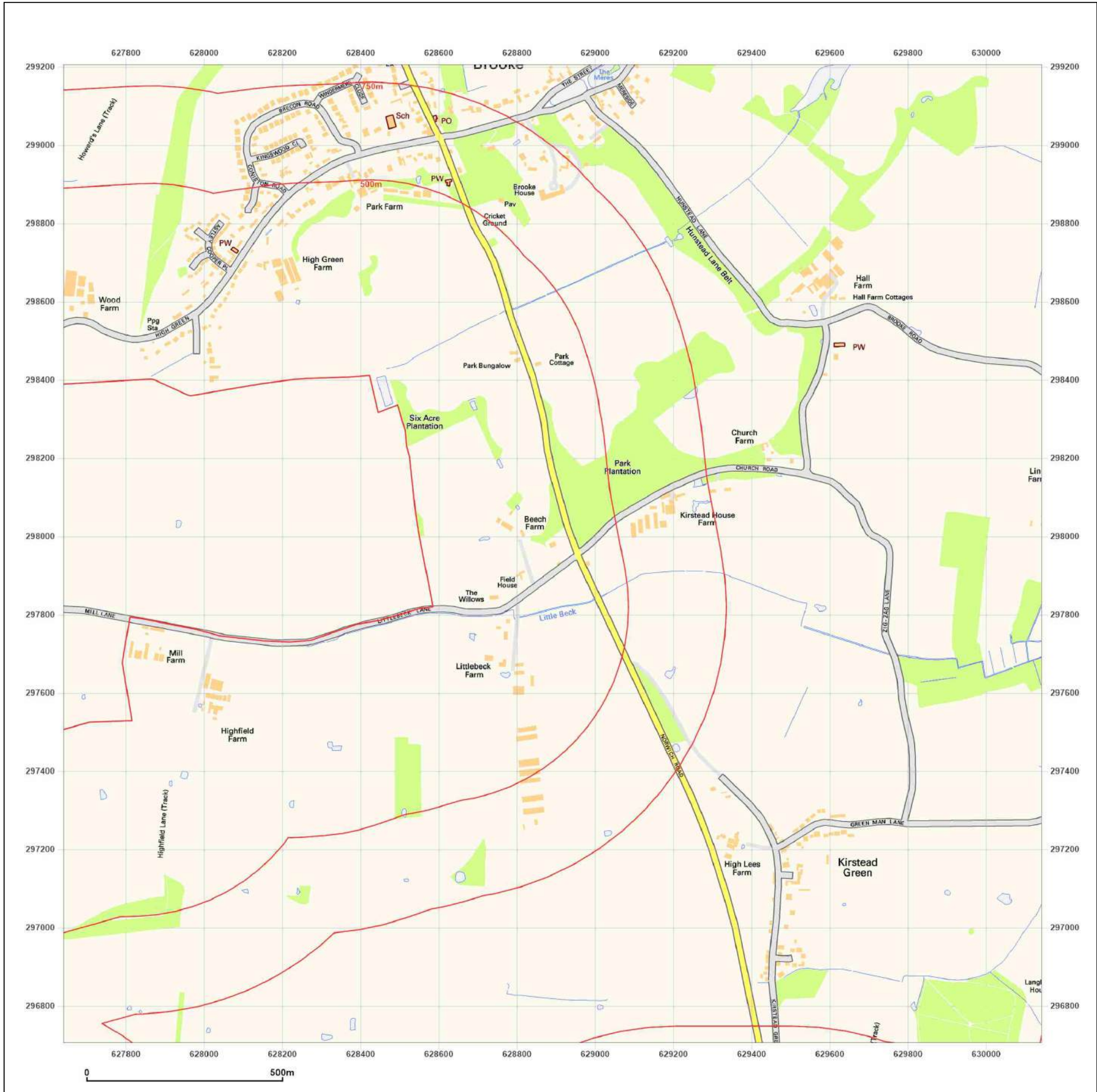


Produced by
 Groundsure Insights
 T: 08444 159000
 E: info@groundsure.com
 W: www.groundsure.com

© Crown copyright and database rights 2024 Ordnance Survey 100035207

Production date: 22 August 2024

Map legend available at:
www.groundsure.com/sites/default/files/groundsure_legend.pdf



Site Details:

Long Stratton


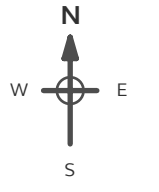
Client Ref: East Pye Solar
Report Ref: GSIP-2024-16319-20838_SS_6_5
Grid Ref: 628891, 297956

Map Name: National Grid

Map date: 2024

Scale: 1:10,000

Printed at: 1:10,000

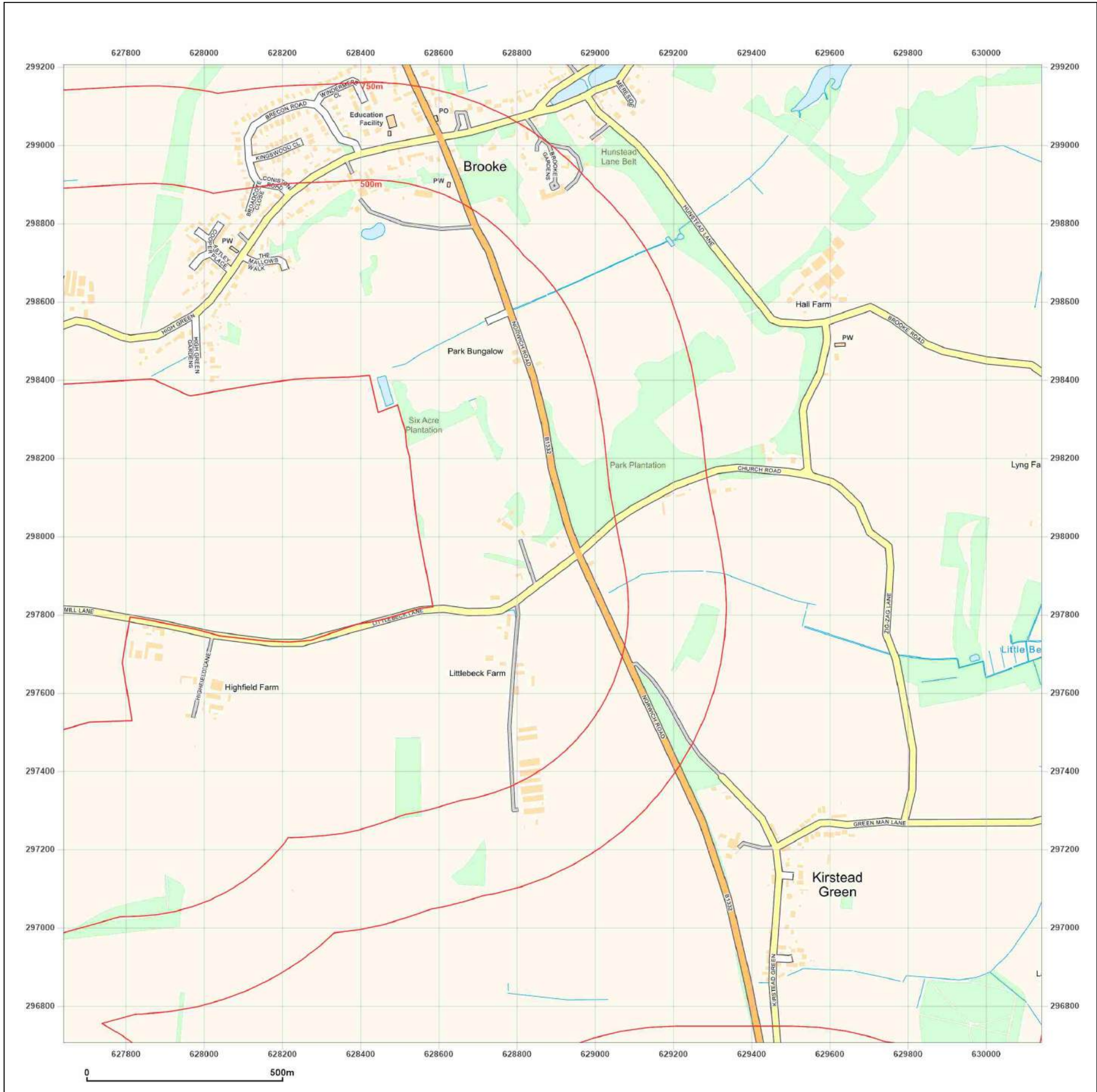


Produced by
 Groundsure Insights
 T: 08444 159000
 E: info@groundsure.com
 W: www.groundsure.com

© Crown copyright and database rights 2024 Ordnance Survey 100035207

Production date: 22 August 2024

Map legend available at:
www.groundsure.com/sites/default/files/groundsure_legend.pdf



Site Details:

Long Stratton

Client Ref: East Pye Solar
Report Ref: GSIP-2024-16319-20838_SS_7_3
Grid Ref: 631391, 292956

Map Name: County Series


Map date: 1884

Scale: 1:10,560

Printed at: 1:10,560



Surveyed 1884
 Revised 1884
 Edition N/A
 Copyright N/A
 Levelled N/A



Surveyed 1884
 Revised 1884
 Edition N/A
 Copyright N/A
 Levelled N/A

Surveyed 1884
 Revised 1884
 Edition N/A
 Copyright N/A
 Levelled N/A

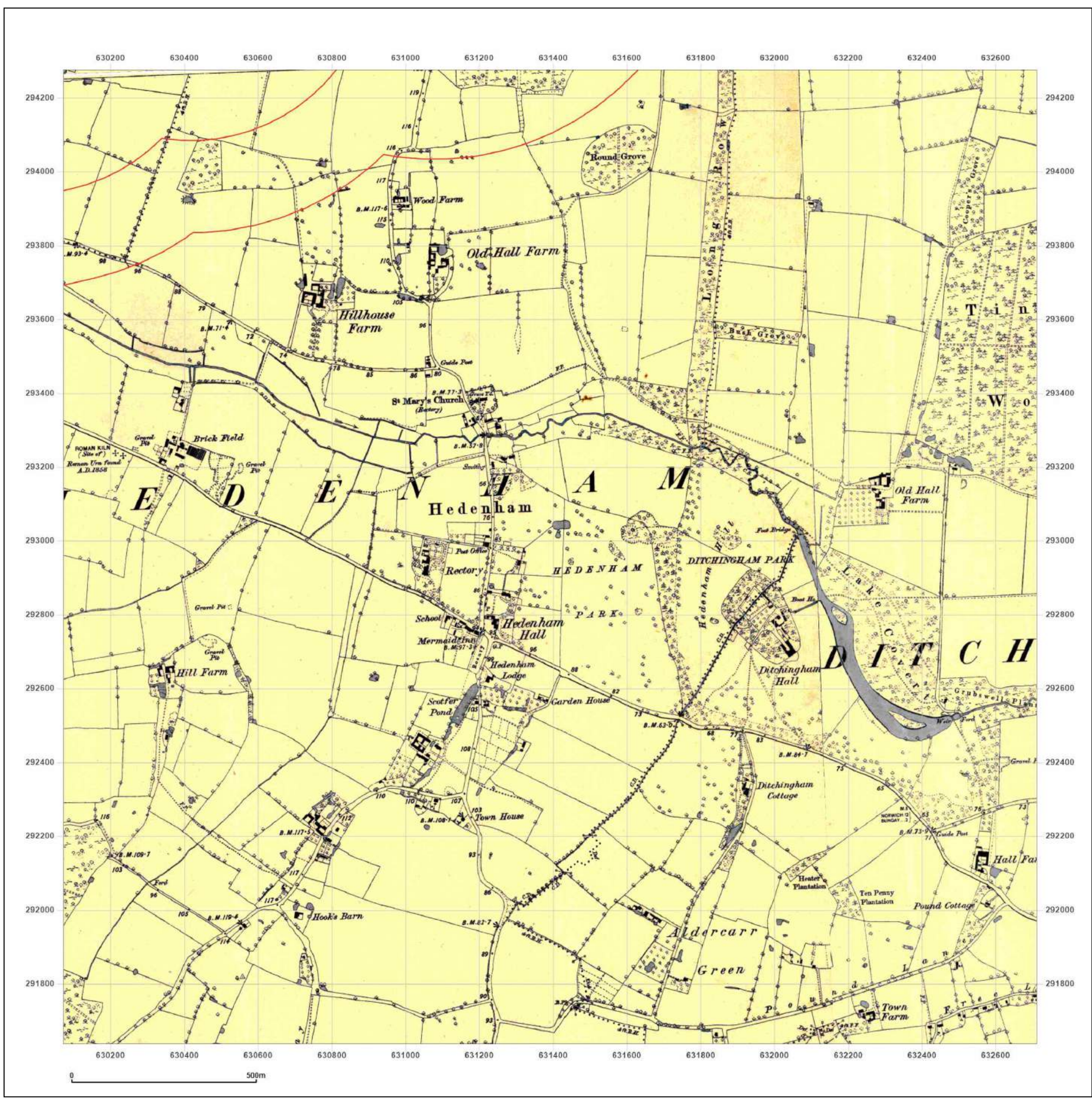


Produced by
 Groundsure Insights
 T: 08444 159000
 E: info@groundsure.com
 W: www.groundsure.com

© Crown copyright and database rights 2024 Ordnance Survey 100035207

Production date: 22 August 2024

Map legend available at:
www.groundsure.com/sites/default/files/groundsure_legend.pdf



Site Details:

Long Stratton

Client Ref: East Pye Solar
Report Ref: GSIP-2024-16319-20838_SS_7_3
Grid Ref: 631391, 292956

Map Name: County Series

Map date: 1904

Scale: 1:10,560

Printed at: 1:10,560



Surveyed N/A
 Revised N/A
 Edition N/A
 Copyright N/A
 Levelled N/A

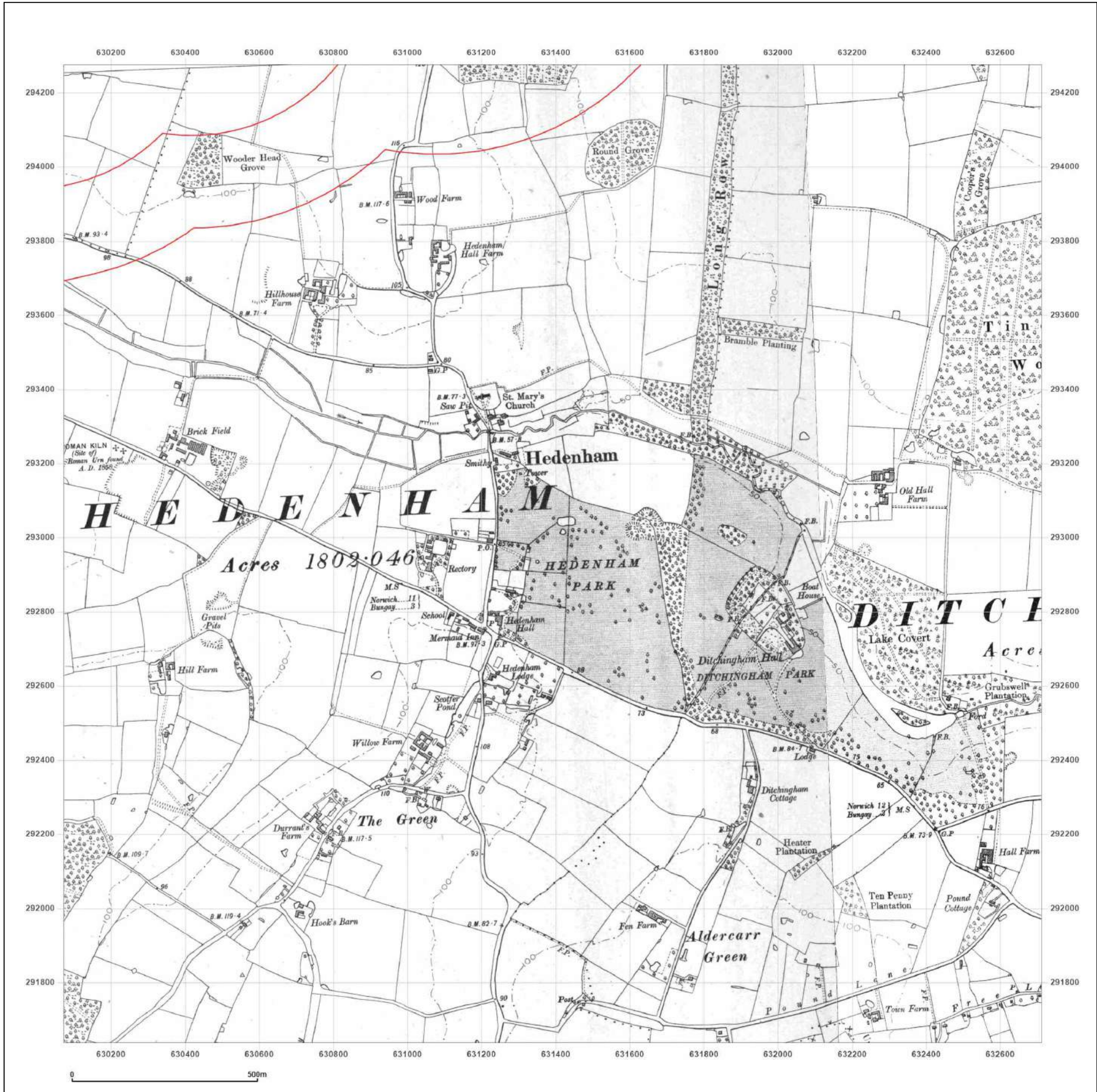


Produced by
 Groundsure Insights
 T: 08444 159000
 E: info@groundsure.com
 W: www.groundsure.com

© Crown copyright and database rights 2024 Ordnance Survey 100035207

Production date: 22 August 2024

Map legend available at:
www.groundsure.com/sites/default/files/groundsure_legend.pdf



Site Details:

Long Stratton

Client Ref: East Pye Solar
Report Ref: GSIP-2024-16319-20838_SS_7_3
Grid Ref: 631391, 292956

Map Name: County Series

Map date: 1903-1907

Scale: 1:10,560

Printed at: 1:10,560



Surveyed 1884
 Revised 1907
 Edition 1907
 Copyright N/A
 Levelled N/A

Surveyed 1883
 Revised 1903
 Edition N/A
 Copyright N/A
 Levelled N/A

Surveyed 1883
 Revised 1903
 Edition N/A
 Copyright N/A
 Levelled N/A

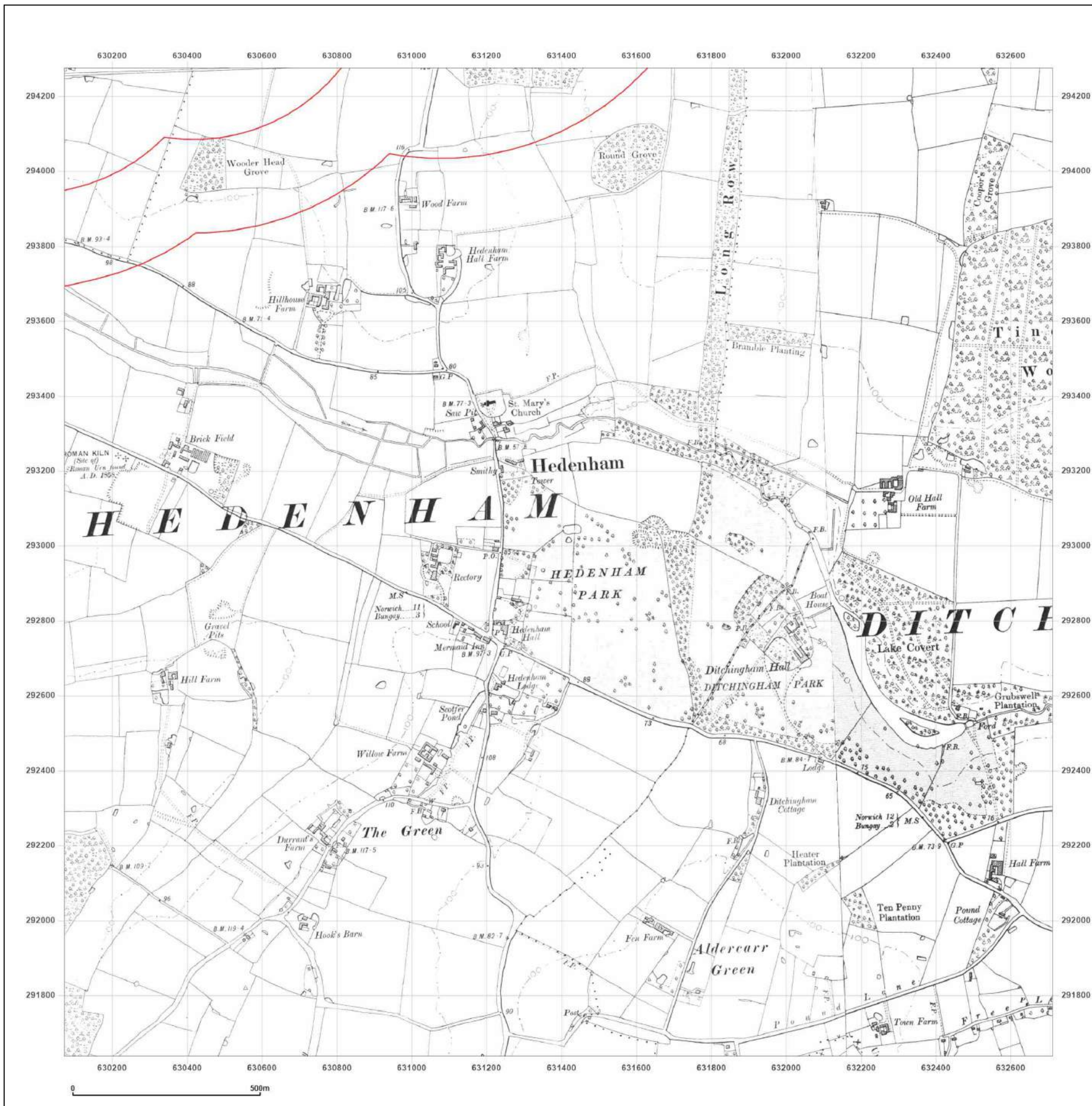


Produced by
 Groundsure Insights
 T: 08444 159000
 E: info@groundsure.com
 W: www.groundsure.com

© Crown copyright and database rights 2024 Ordnance Survey 100035207

Production date: 22 August 2024

Map legend available at:
www.groundsure.com/sites/default/files/groundsure_legend.pdf



Site Details:

Long Stratton

Client Ref: East Pye Solar
Report Ref: GSIP-2024-16319-20838_SS_7_3
Grid Ref: 631391, 292956

Map Name: County Series

Map date: 1928

Scale: 1:10,560

Printed at: 1:10,560



Surveyed 1883
 Revised 1928
 Edition 1928
 Copyright N/A
 Levelled N/A

Surveyed 1883
 Revised 1928
 Edition 1928
 Copyright N/A
 Levelled N/A



Produced by
 Groundsure Insights
 T: 08444 159000
 E: info@groundsure.com
 W: www.groundsure.com

© Crown copyright and database rights 2024 Ordnance Survey 100035207

Production date: 22 August 2024

Map legend available at:
www.groundsure.com/sites/default/files/groundsure_legend.pdf



Site Details:

Long Stratton

Client Ref: East Pye Solar
Report Ref: GSIP-2024-16319-20838_SS_7_3
Grid Ref: 631391, 292956

Map Name: County Series

Map date: 1946

Scale: 1:10,560

Printed at: 1:10,560



Surveyed 1884
 Revised 1946
 Edition N/A
 Copyright N/A
 Levelled N/A

Surveyed 1883
 Revised 1946
 Edition N/A
 Copyright N/A
 Levelled N/A

Surveyed 1883
 Revised 1946
 Edition N/A
 Copyright N/A
 Levelled N/A

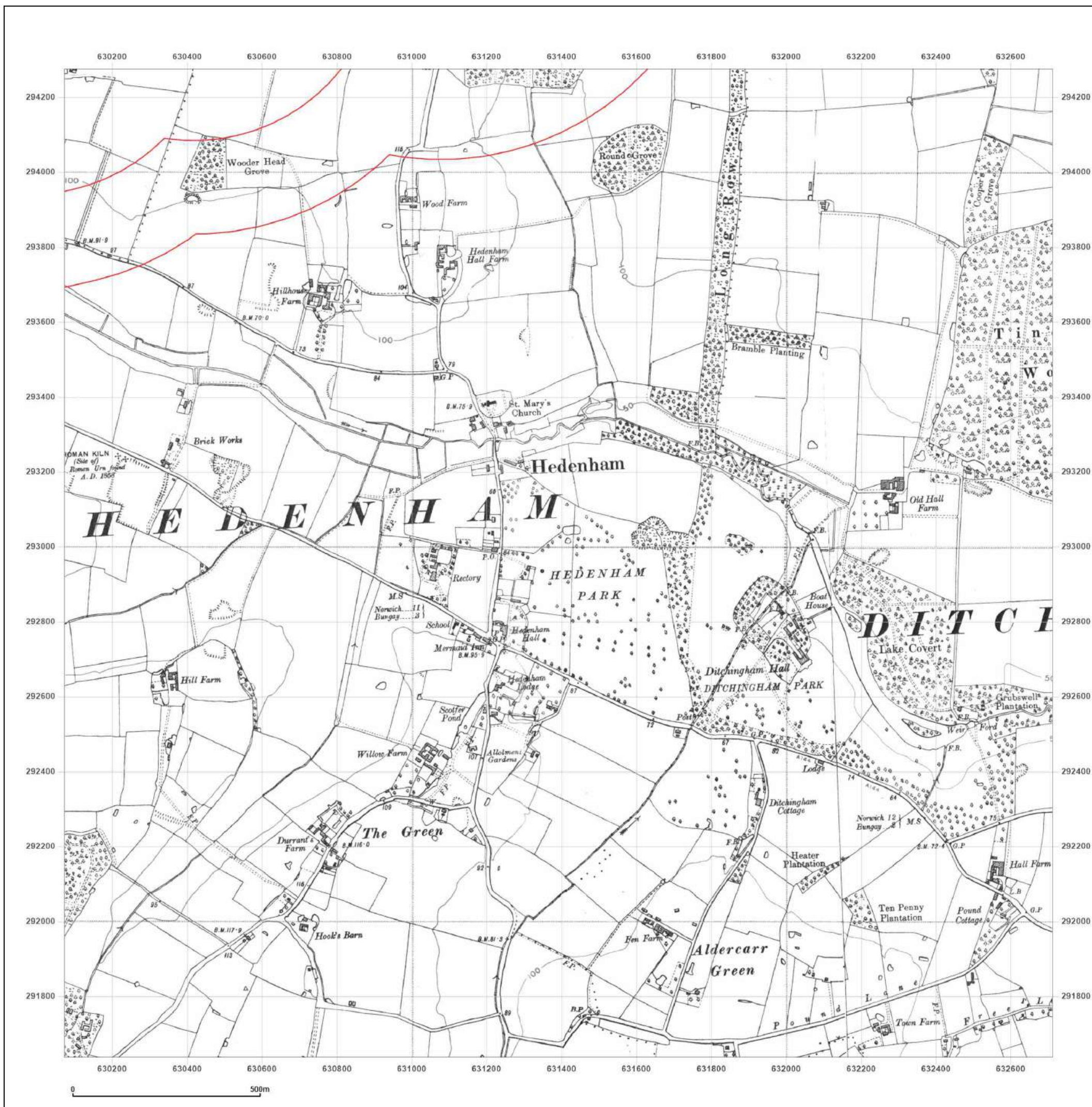


Produced by
 Groundsure Insights
 T: 08444 159000
 E: info@groundsure.com
 W: www.groundsure.com

© Crown copyright and database rights 2024 Ordnance Survey 100035207

Production date: 22 August 2024

Map legend available at:
www.groundsure.com/sites/default/files/groundsure_legend.pdf



Site Details:

Long Stratton

Client Ref: East Pye Solar
Report Ref: GSIP-2024-16319-20838_SS_7_3
Grid Ref: 631391, 292956

Map Name: Provisional

Map date: 1953

Scale: 1:10,560

Printed at: 1:10,560



Surveyed 1953
 Revised 1953
 Edition N/A
 Copyright N/A
 Levelled N/A



Produced by
 Groundsure Insights
 T: 08444 159000
 E: info@groundsure.com
 W: www.groundsure.com

© Crown copyright and database rights 2024 Ordnance Survey 100035207

Production date: 22 August 2024

Map legend available at:
www.groundsure.com/sites/default/files/groundsure_legend.pdf



Site Details:

Long Stratton

Client Ref: East Pye Solar
Report Ref: GSIP-2024-16319-20838_SS_7_3
Grid Ref: 631391, 292956

Map Name: National Grid

Map date: 1971

Scale: 1:10,000

Printed at: 1:10,000



Surveyed 1971
 Revised 1971
 Edition N/A
 Copyright N/A
 Levelled N/A

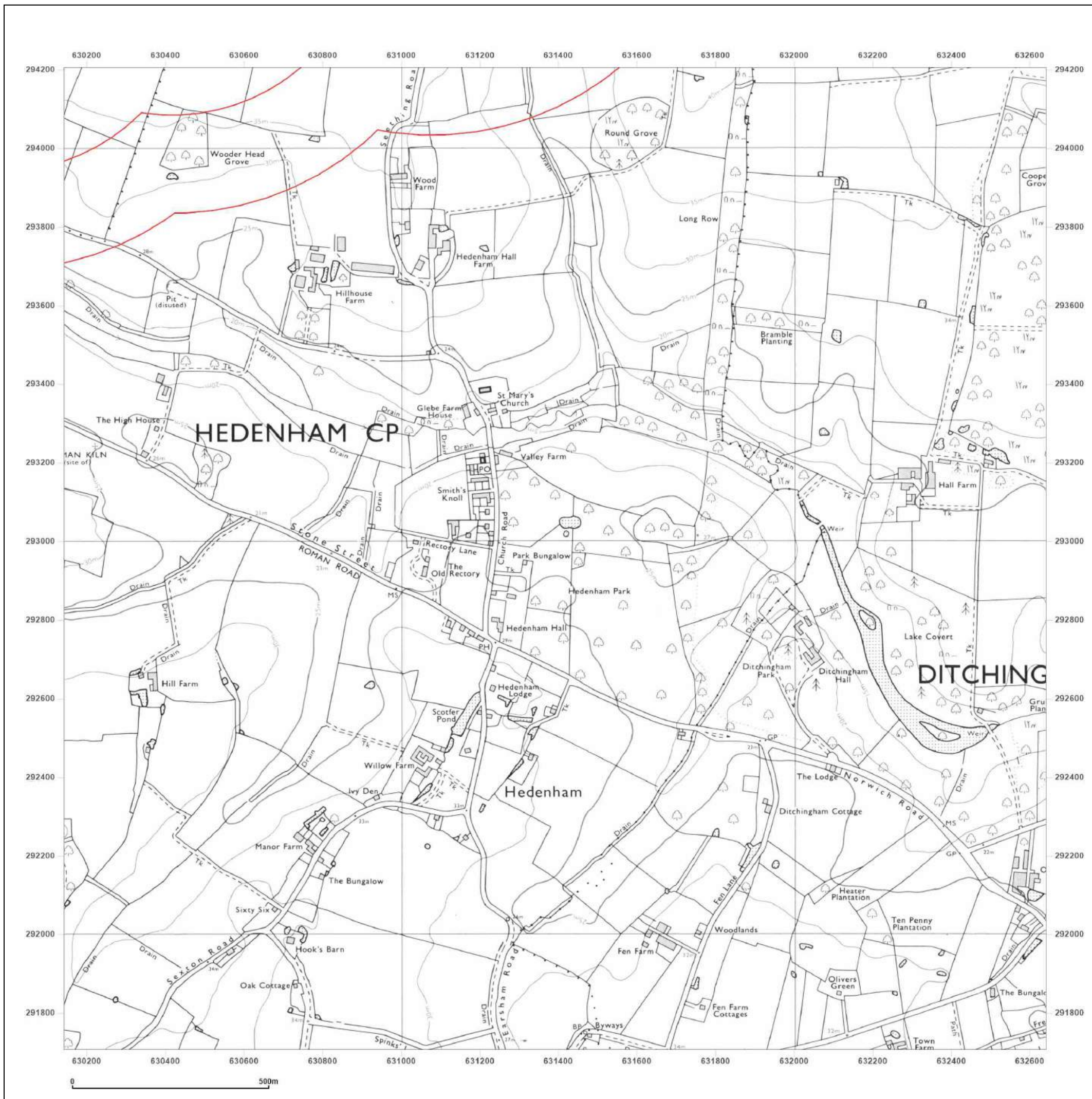


Produced by
 Groundsure Insights
 T: 08444 159000
 E: info@groundsure.com
 W: www.groundsure.com

© Crown copyright and database rights 2024 Ordnance Survey 100035207

Production date: 22 August 2024

Map legend available at:
www.groundsure.com/sites/default/files/groundsure_legend.pdf



Site Details:

Long Stratton

Client Ref: East Pye Solar
Report Ref: GSIP-2024-16319-20838_SS_7_3
Grid Ref: 631391, 292956

Map Name: National Grid

Map date: 1971

Scale: 1:10,000

Printed at: 1:10,000



Surveyed 1971
 Revised 1971
 Edition N/A
 Copyright N/A
 Levelled N/A

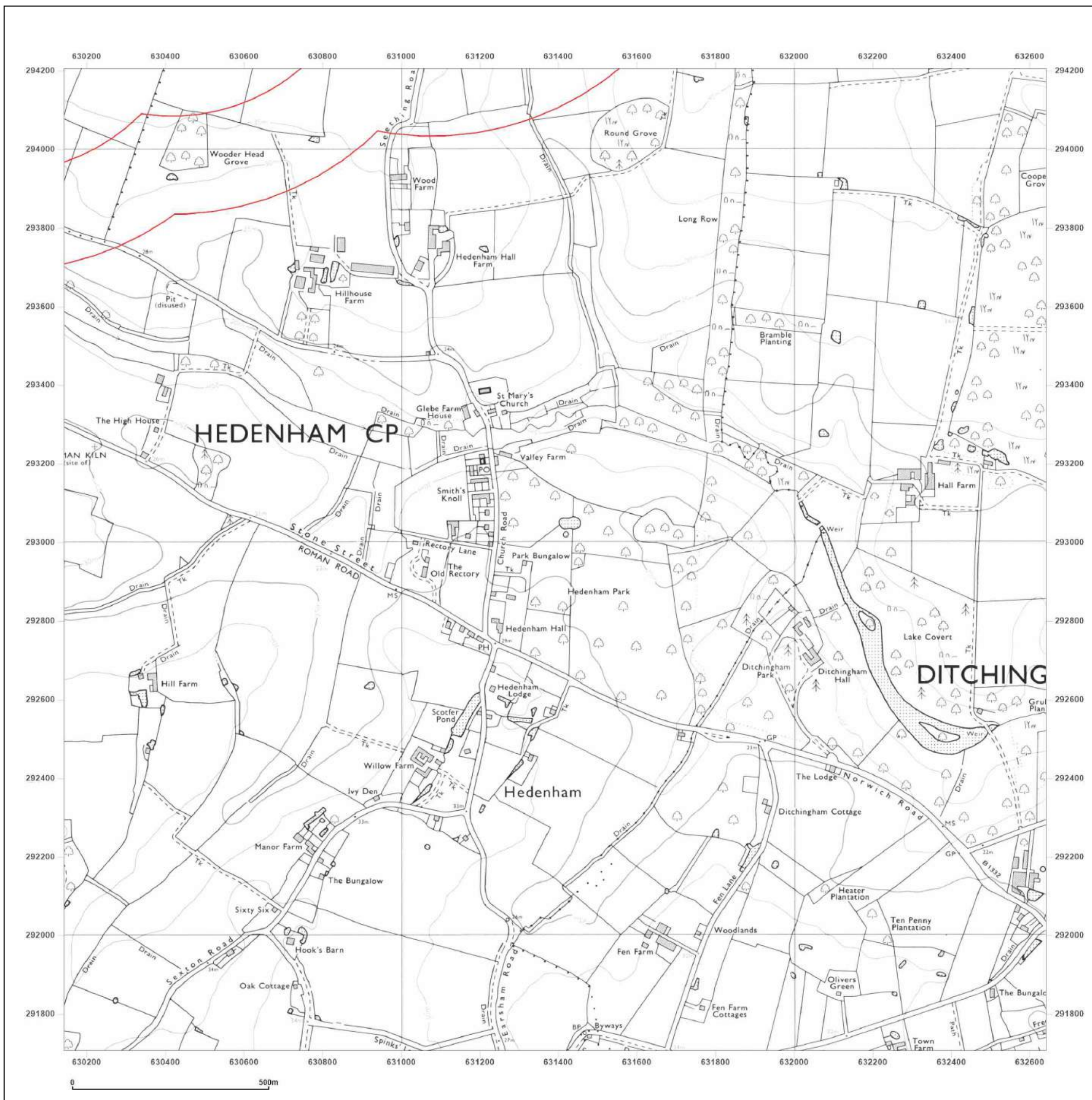


Produced by
 Groundsure Insights
 T: 08444 159000
 E: info@groundsure.com
 W: www.groundsure.com

© Crown copyright and database rights 2024 Ordnance Survey 100035207

Production date: 22 August 2024

Map legend available at:
www.groundsure.com/sites/default/files/groundsure_legend.pdf



Site Details:

Long Stratton

Client Ref: East Pye Solar
Report Ref: GSIP-2024-16319-20838_SS_7_3
Grid Ref: 631391, 292956

Map Name: National Grid

Map date: 1971

Scale: 1:10,000

Printed at: 1:10,000



Surveyed 1971
 Revised 1971
 Edition N/A
 Copyright N/A
 Levelled N/A

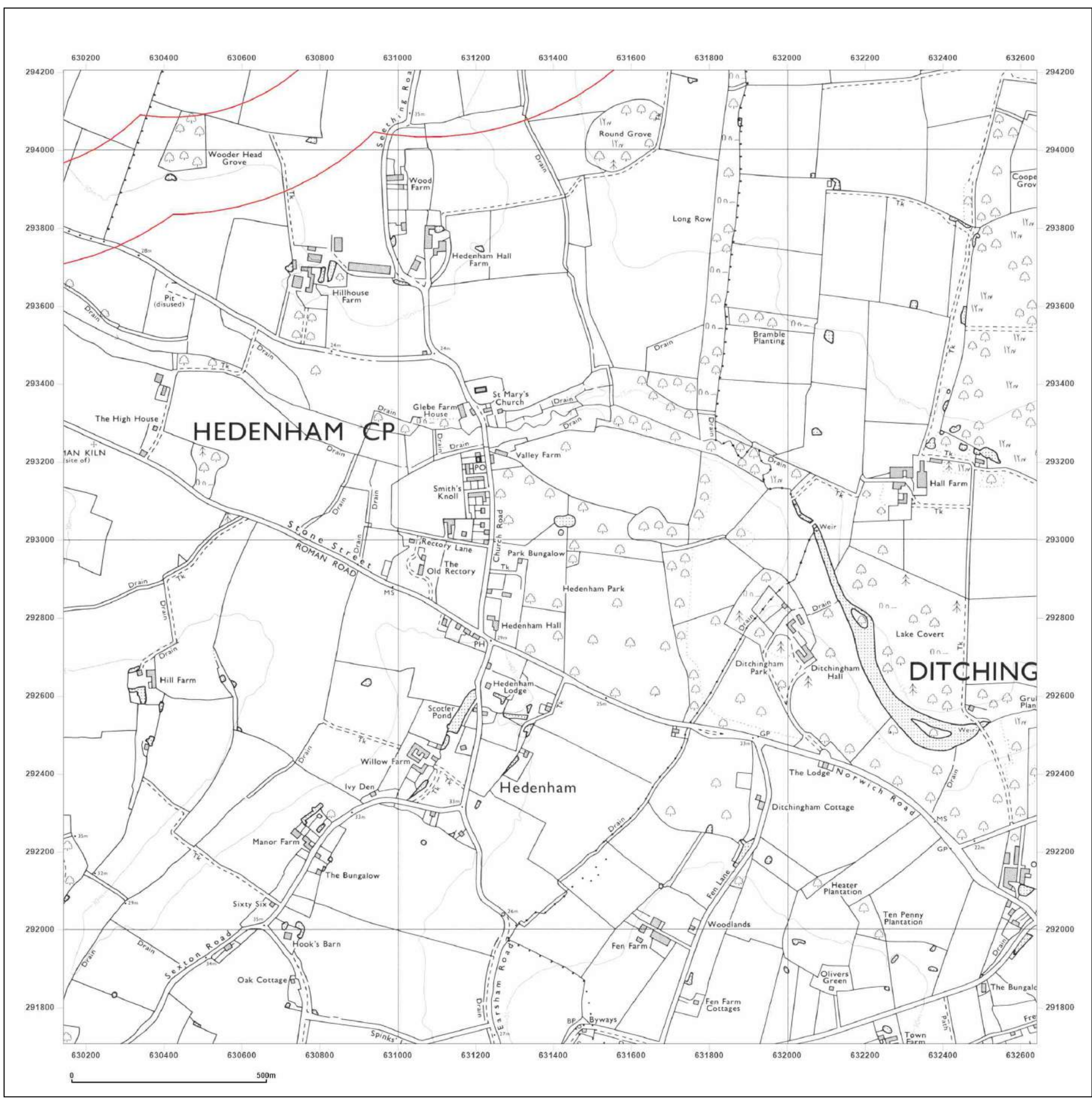


Produced by
 Groundsure Insights
 T: 08444 159000
 E: info@groundsure.com
 W: www.groundsure.com

© Crown copyright and database rights 2024 Ordnance Survey 100035207

Production date: 22 August 2024

Map legend available at:
www.groundsure.com/sites/default/files/groundsure_legend.pdf



Site Details:

Long Stratton


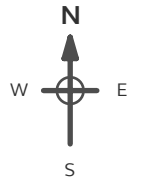
Client Ref: East Pye Solar
Report Ref: GSIP-2024-16319-20838_SS_7_3
Grid Ref: 631391, 292956

Map Name: National Grid

Map date: 2001

Scale: 1:10,000

Printed at: 1:10,000

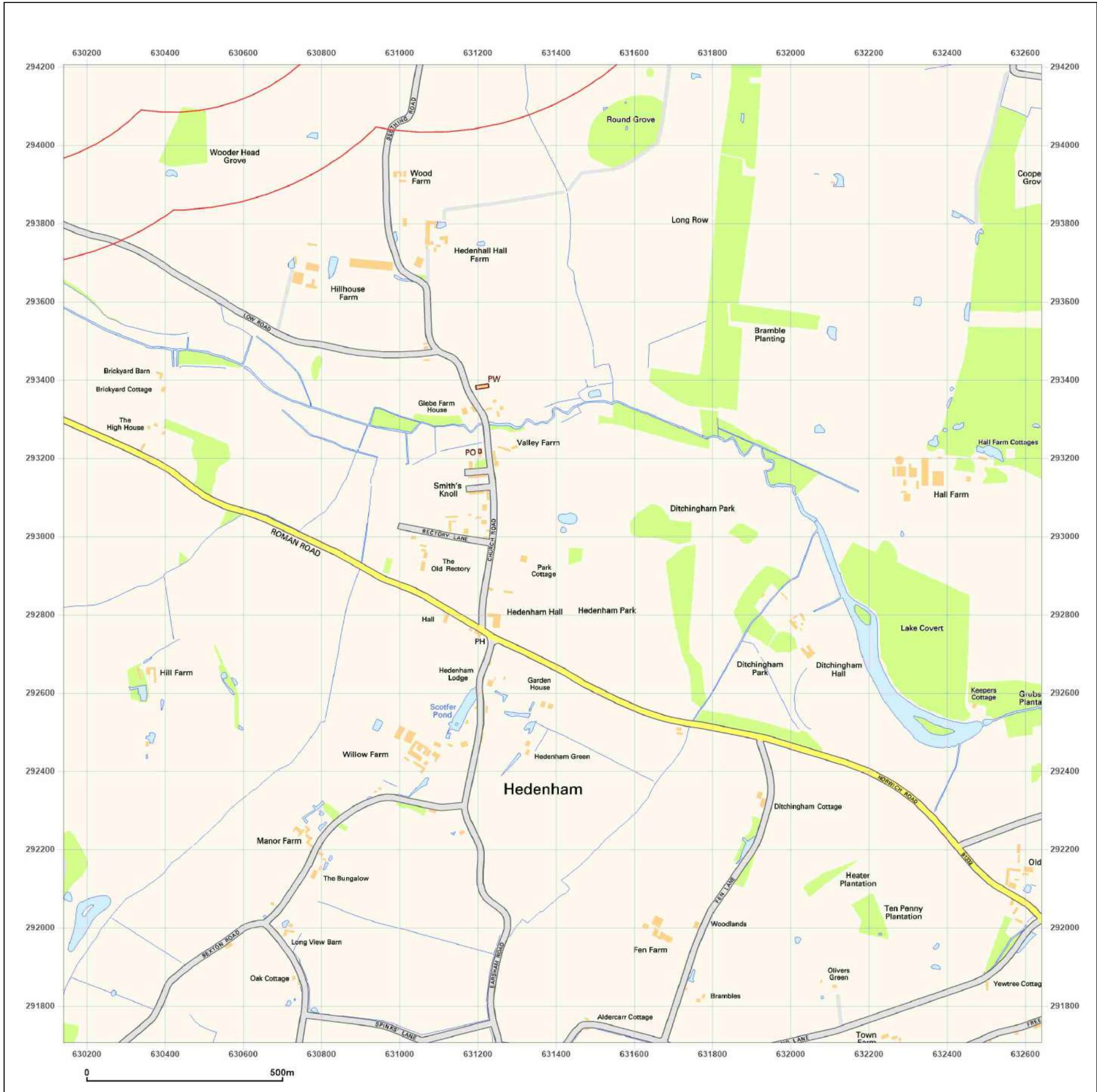


Produced by
 Groundsure Insights
 T: 08444 159000
 E: info@groundsure.com
 W: www.groundsure.com

© Crown copyright and database rights 2024 Ordnance Survey 100035207

Production date: 22 August 2024

Map legend available at:
www.groundsure.com/sites/default/files/groundsure_legend.pdf



Site Details:

Long Stratton


Client Ref: East Pye Solar
Report Ref: GSIP-2024-16319-20838_SS_7_3
Grid Ref: 631391, 292956

Map Name: National Grid

Map date: 2010

Scale: 1:10,000

Printed at: 1:10,000

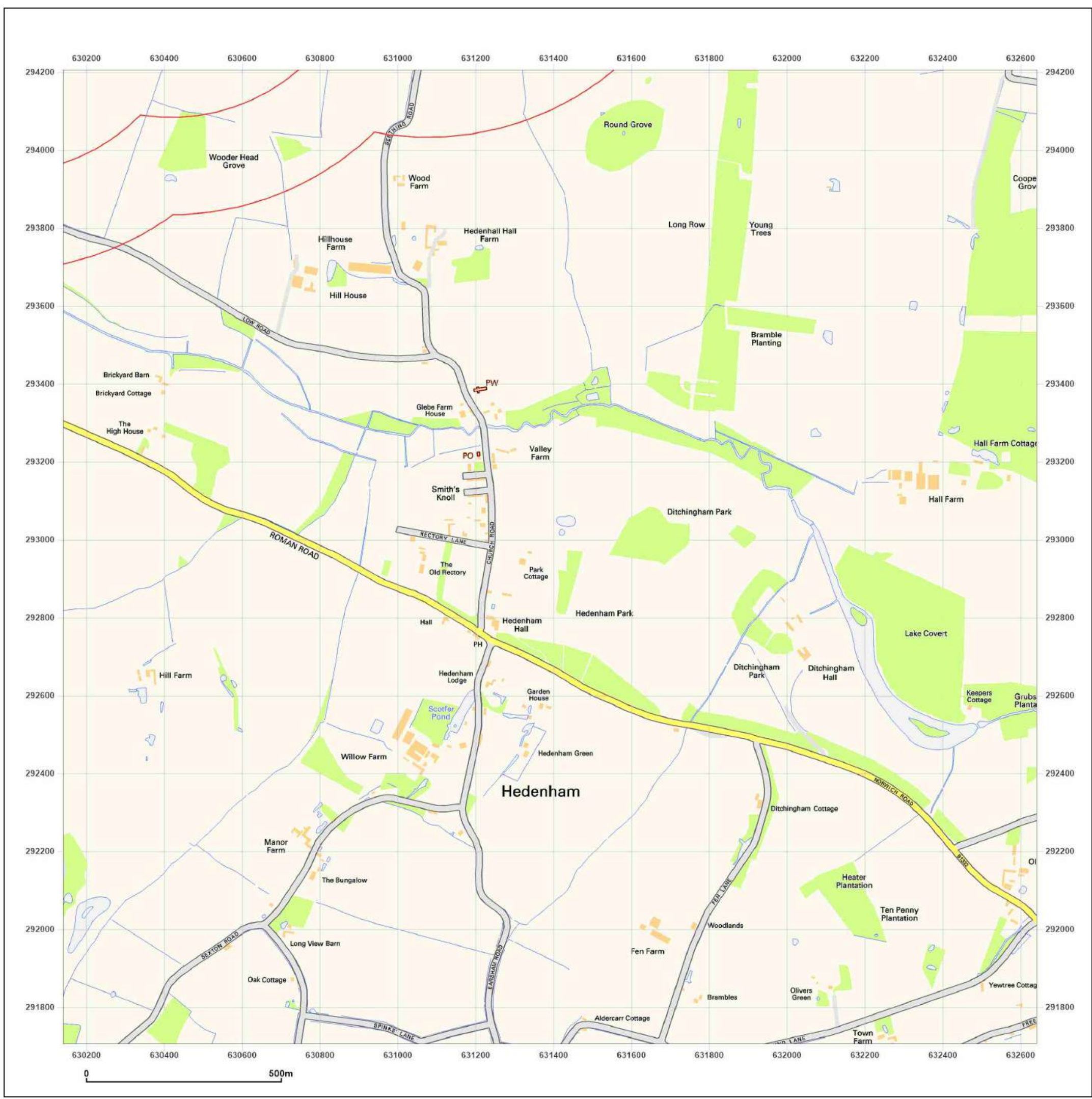


Produced by
 Groundsure Insights
 T: 08444 159000
 E: info@groundsure.com
 W: www.groundsure.com

© Crown copyright and database rights 2024 Ordnance Survey 100035207

Production date: 22 August 2024

Map legend available at:
www.groundsure.com/sites/default/files/groundsure_legend.pdf



Site Details:

Long Stratton


Client Ref: East Pye Solar
Report Ref: GSIP-2024-16319-20838_SS_7_3
Grid Ref: 631391, 292956

Map Name: National Grid

Map date: 2024

Scale: 1:10,000

Printed at: 1:10,000

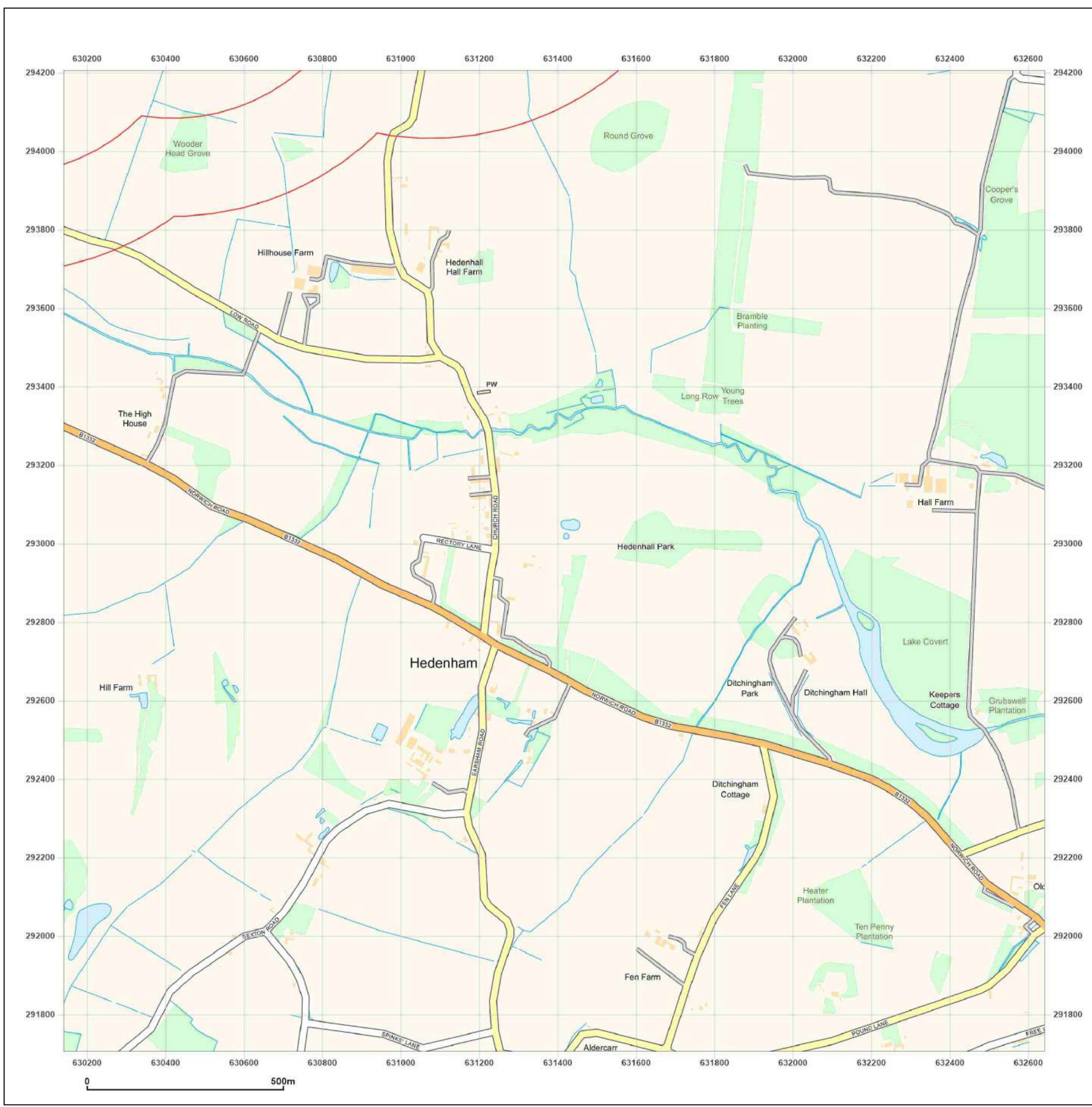


Produced by
 Groundsure Insights
 T: 08444 159000
 E: info@groundsure.com
 W: www.groundsure.com

© Crown copyright and database rights 2024 Ordnance Survey 100035207

Production date: 22 August 2024

Map legend available at:
www.groundsure.com/sites/default/files/groundsure_legend.pdf



Site Details:

Long Stratton

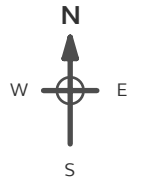
Client Ref: East Pye Solar
Report Ref: GSIP-2024-16319-20838_SS_7_4
Grid Ref: 631391, 295456

Map Name: County Series

Map date: 1884

Scale: 1:10,560

Printed at: 1:10,560



Surveyed 1884 Revised 1884 Edition N/A Copyright N/A Levelled N/A	Surveyed 1884 Revised 1884 Edition N/A Copyright N/A Levelled N/A
Surveyed 1884 Revised 1884 Edition N/A Copyright N/A Levelled N/A	Surveyed 1884 Revised 1884 Edition N/A Copyright N/A Levelled N/A



Produced by
 Groundsure Insights
 T: 08444 159000
 E: info@groundsure.com
 W: www.groundsure.com

© Crown copyright and database rights 2024 Ordnance Survey 100035207

Production date: 22 August 2024

Map legend available at:
www.groundsure.com/sites/default/files/groundsure_legend.pdf



Site Details:

Long Stratton

Client Ref: East Pye Solar
Report Ref: GSIP-2024-16319-20838_SS_7_4
Grid Ref: 631391, 295456

Map Name: County Series

Map date: 1903-1907

Scale: 1:10,560

Printed at: 1:10,560



Surveyed 1884
 Revised 1907
 Edition 1907
 Copyright N/A
 Levelled N/A

Surveyed 1883
 Revised 1903
 Edition N/A
 Copyright N/A
 Levelled N/A

Surveyed 1883
 Revised 1903
 Edition N/A
 Copyright N/A
 Levelled N/A



Produced by
 Groundsure Insights
 T: 08444 159000
 E: info@groundsure.com
 W: www.groundsure.com

© Crown copyright and database rights 2024 Ordnance Survey 100035207

Production date: 22 August 2024

Map legend available at:
www.groundsure.com/sites/default/files/groundsure_legend.pdf



Site Details:

Long Stratton

Client Ref: East Pye Solar
Report Ref: GSIP-2024-16319-20838_SS_7_4
Grid Ref: 631391, 295456

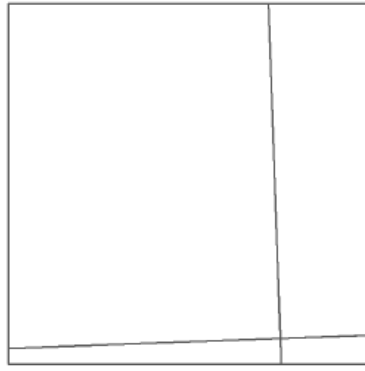
Map Name: County Series

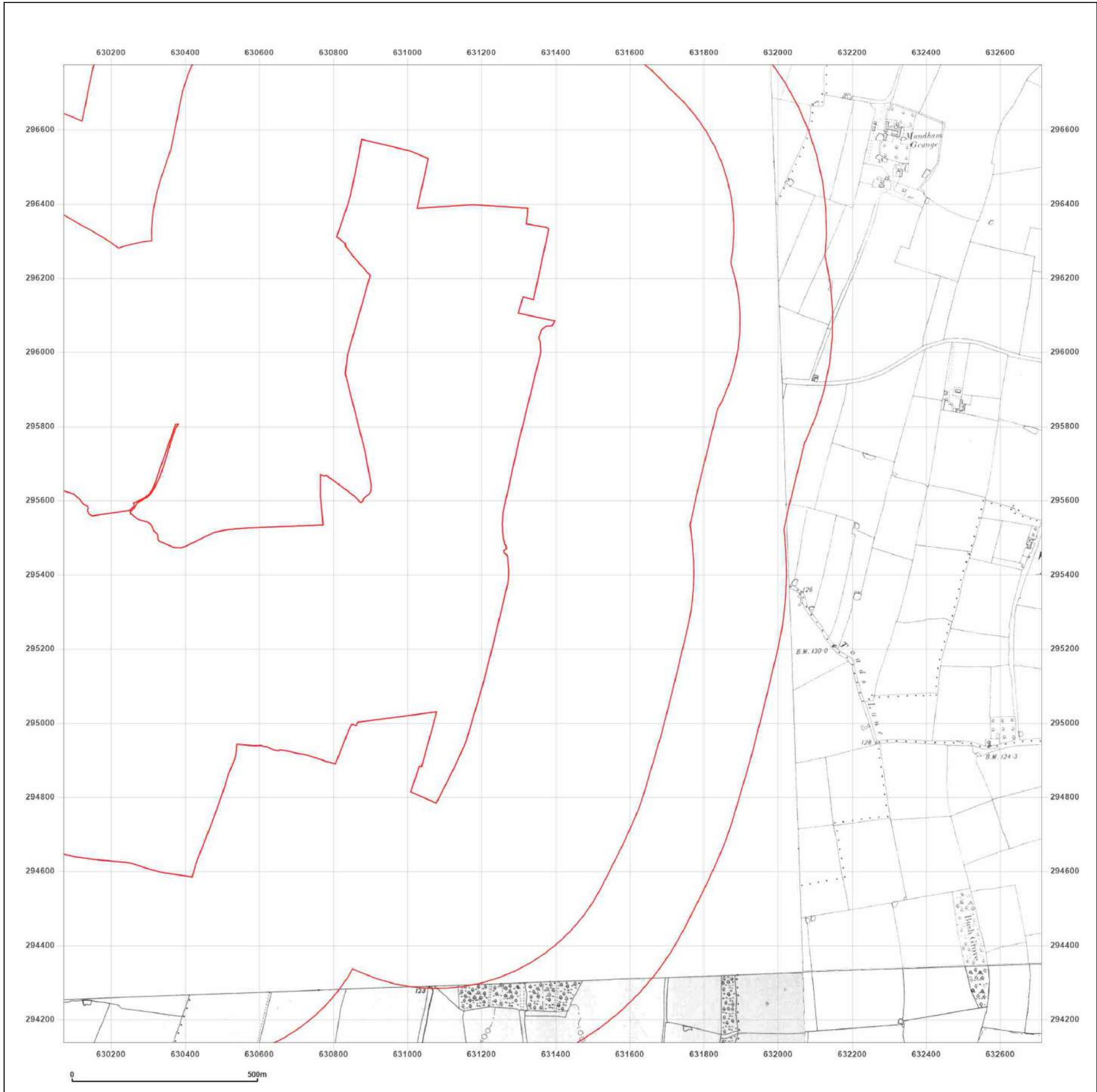
Map date: 1904-1907

Scale: 1:10,560

Printed at: 1:10,560



Surveyed N/A Revised N/A Edition N/A Copyright N/A Levelled N/A		Surveyed 1884 Revised 1907 Edition 1907 Copyright N/A Levelled N/A
Surveyed N/A Revised N/A Edition N/A Copyright N/A Levelled N/A		Surveyed N/A Revised N/A Edition N/A Copyright N/A Levelled N/A



Produced by
 Groundsure Insights
 T: 08444 159000
 E: info@groundsure.com
 W: www.groundsure.com

© Crown copyright and database rights 2024 Ordnance Survey 100035207

Production date: 22 August 2024

Map legend available at:
www.groundsure.com/sites/default/files/groundsure_legend.pdf

Site Details:

Long Stratton

Client Ref: East Pye Solar
Report Ref: GSIP-2024-16319-20838_SS_7_4
Grid Ref: 631391, 295456

Map Name: County Series

Map date: 1946

Scale: 1:10,560

Printed at: 1:10,560



Surveyed 1884
 Revised 1946
 Edition N/A
 Copyright N/A
 Levelled N/A

Surveyed 1884
 Revised 1946
 Edition N/A
 Copyright N/A
 Levelled N/A

Surveyed 1883
 Revised 1946
 Edition N/A
 Copyright N/A
 Levelled N/A

Surveyed 1883
 Revised 1946
 Edition N/A
 Copyright N/A
 Levelled N/A

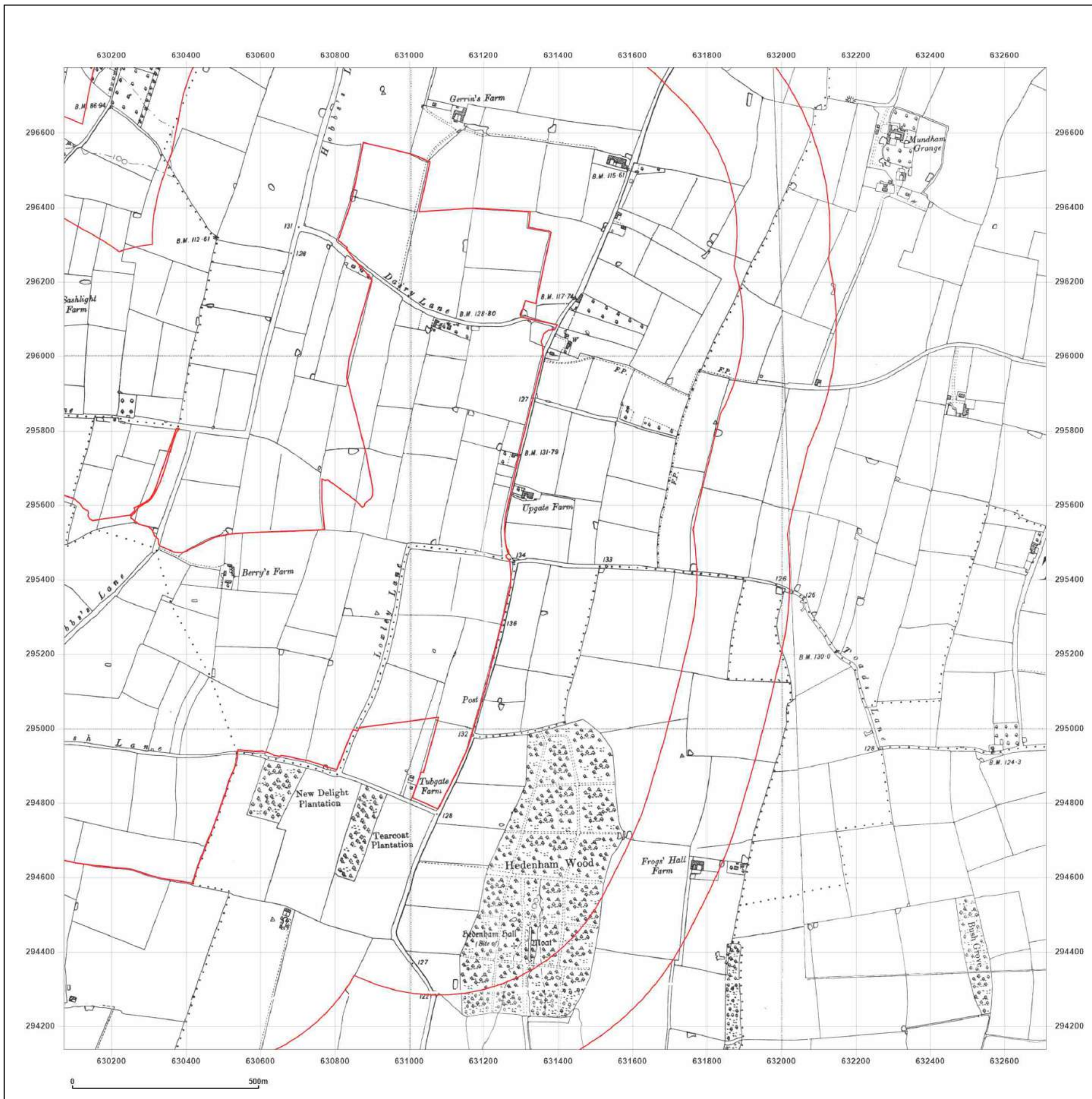


Produced by
 Groundsure Insights
 T: 08444 159000
 E: info@groundsure.com
 W: www.groundsure.com

© Crown copyright and database rights 2024 Ordnance Survey 100035207

Production date: 22 August 2024

Map legend available at:
www.groundsure.com/sites/default/files/groundsure_legend.pdf



Site Details:

Long Stratton

Client Ref: East Pye Solar
Report Ref: GSIP-2024-16319-20838_SS_7_4
Grid Ref: 631391, 295456

Map Name: Provisional

Map date: 1953-1957

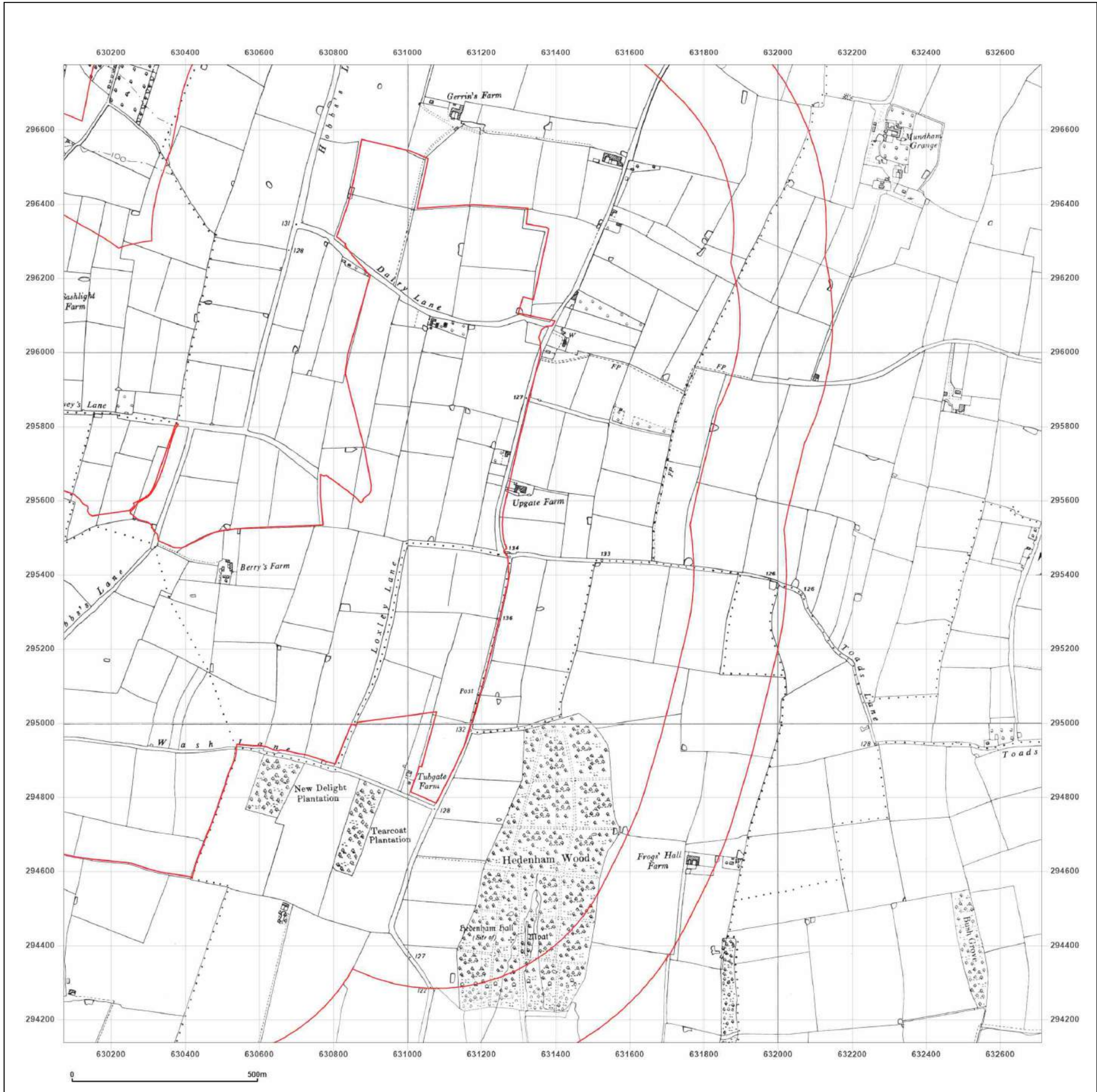
Scale: 1:10,560

Printed at: 1:10,560



Surveyed N/A
 Revised 1956
 Edition N/A
 Copyright 1957
 Levelled N/A

Surveyed 1953
 Revised 1953
 Edition N/A
 Copyright N/A
 Levelled N/A



Produced by
 Groundsure Insights
 T: 08444 159000
 E: info@groundsure.com
 W: www.groundsure.com

© Crown copyright and database rights 2024 Ordnance Survey 100035207

Production date: 22 August 2024

Map legend available at:
www.groundsure.com/sites/default/files/groundsure_legend.pdf

Site Details:

Long Stratton


Client Ref: East Pye Solar
Report Ref: GSIP-2024-16319-20838_SS_7_4
Grid Ref: 631391, 295456

Map Name: National Grid

Map date: 1971

Scale: 1:10,000

Printed at: 1:10,000

Surveyed 1971
 Revised 1971
 Edition N/A
 Copyright N/A
 Levelled N/A



Produced by
 Groundsure Insights
 T: 08444 159000
 E: info@groundsure.com
 W: www.groundsure.com

© Crown copyright and database rights 2024 Ordnance Survey 100035207

Production date: 22 August 2024

Map legend available at:
www.groundsure.com/sites/default/files/groundsure_legend.pdf

Site Details:

Long Stratton


Client Ref: East Pye Solar
Report Ref: GSIP-2024-16319-20838_SS_7_4
Grid Ref: 631391, 295456

Map Name: National Grid

Map date: 1971

Scale: 1:10,000

Printed at: 1:10,000

Surveyed 1971
 Revised 1971
 Edition N/A
 Copyright N/A
 Levelled N/A



Produced by
 Groundsure Insights
 T: 08444 159000
 E: info@groundsure.com
 W: www.groundsure.com

© Crown copyright and database rights 2024 Ordnance Survey 100035207

Production date: 22 August 2024

Map legend available at:
www.groundsure.com/sites/default/files/groundsure_legend.pdf

Site Details:

Long Stratton

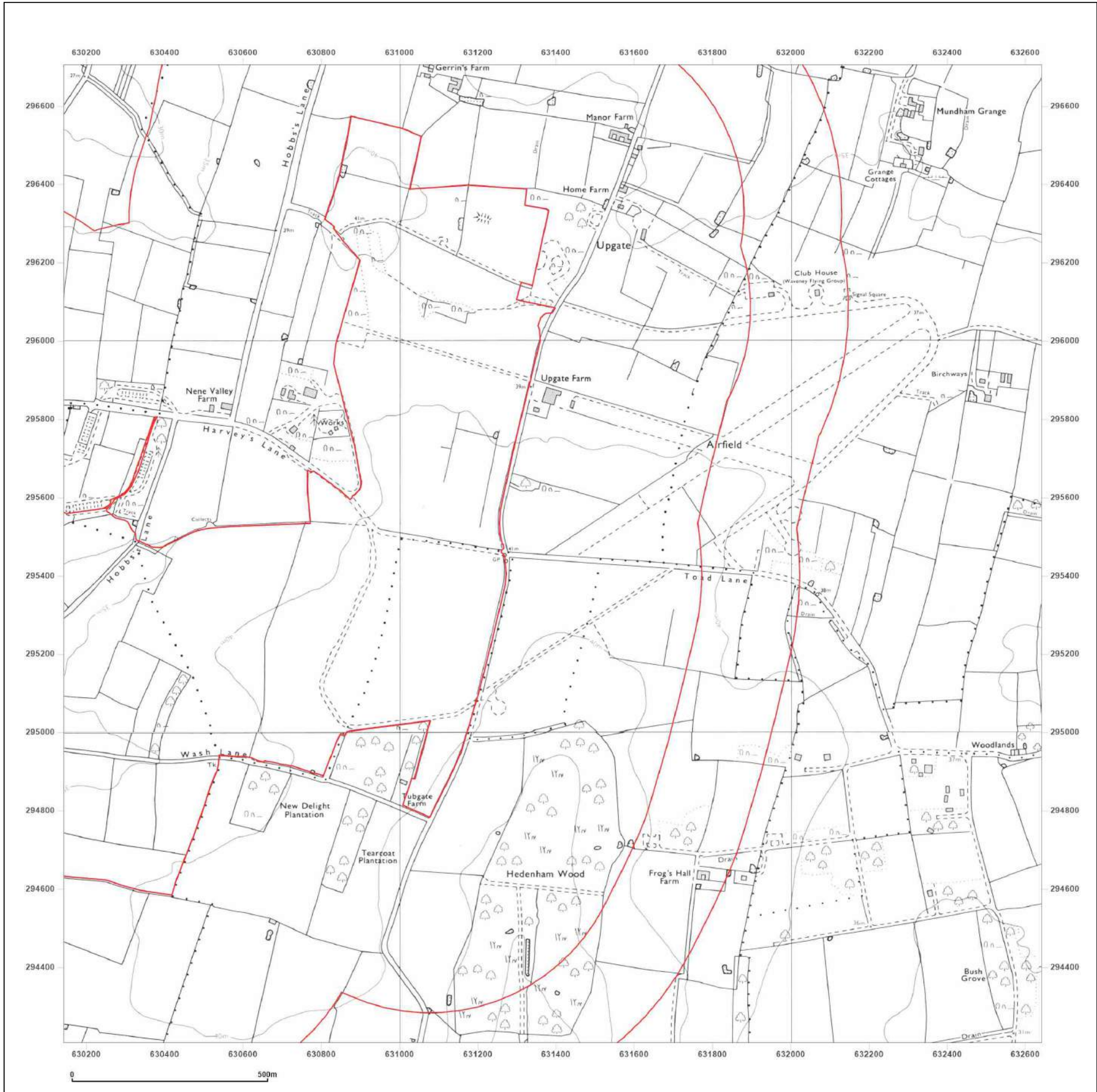
Client Ref: East Pye Solar
Report Ref: GSIP-2024-16319-20838_SS_7_4
Grid Ref: 631391, 295456

Map Name: National Grid


Map date: 1971-1973

Scale: 1:10,000

Printed at: 1:10,000



Surveyed 1972
 Revised 1973
 Edition N/A
 Copyright N/A
 Levelled N/A



Surveyed 1971
 Revised 1971
 Edition N/A
 Copyright N/A
 Levelled N/A



Produced by
 Groundsure Insights
 T: 08444 159000
 E: info@groundsure.com
 W: www.groundsure.com

© Crown copyright and database rights 2024 Ordnance Survey 100035207

Production date: 22 August 2024

Map legend available at:
www.groundsure.com/sites/default/files/groundsure_legend.pdf

Site Details:

Long Stratton


Client Ref: East Pye Solar
Report Ref: GSIP-2024-16319-20838_SS_7_4
Grid Ref: 631391, 295456

Map Name: National Grid

Map date: 2001

Scale: 1:10,000

Printed at: 1:10,000

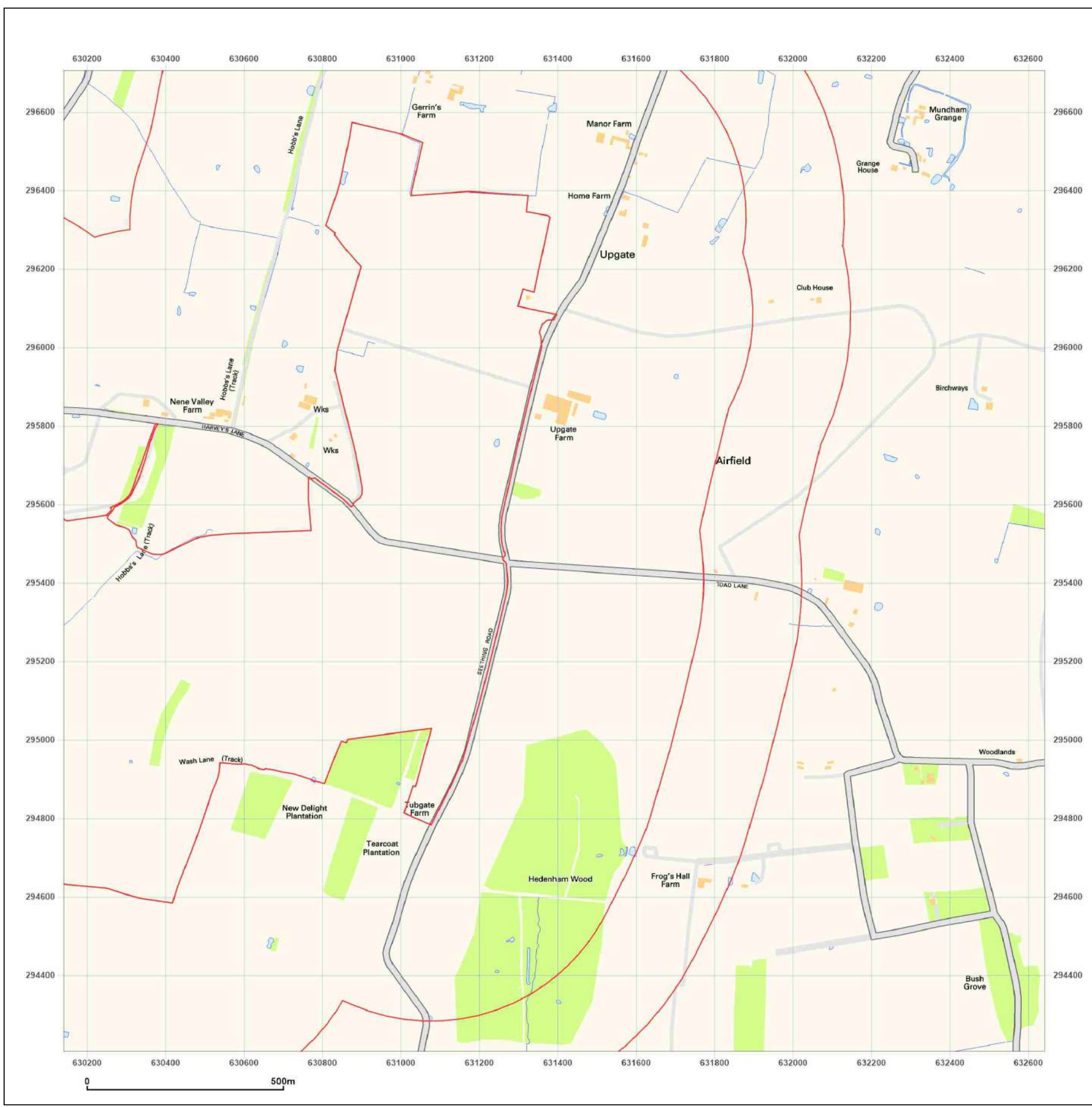


Produced by
 Groundsure Insights
 T: 08444 159000
 E: info@groundsure.com
 W: www.groundsure.com

© Crown copyright and database rights 2024 Ordnance Survey 100035207

Production date: 22 August 2024

Map legend available at:
www.groundsure.com/sites/default/files/groundsure_legend.pdf



Site Details:

Long Stratton


Client Ref: East Pye Solar
Report Ref: GSIP-2024-16319-20838_SS_7_4
Grid Ref: 631391, 295456

Map Name: National Grid

Map date: 2010

Scale: 1:10,000

Printed at: 1:10,000

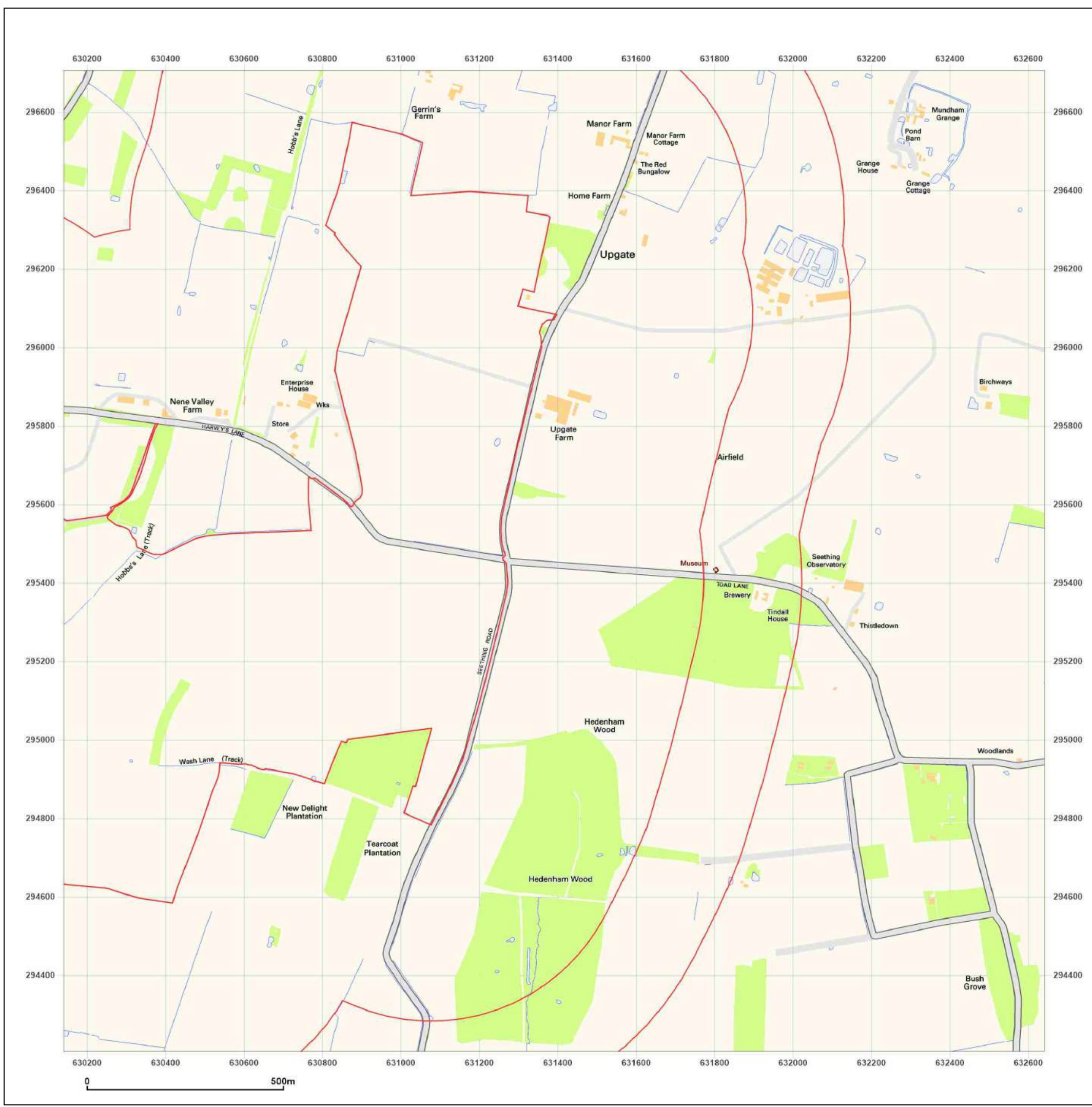


Produced by
 Groundsure Insights
 T: 08444 159000
 E: info@groundsure.com
 W: www.groundsure.com

© Crown copyright and database rights 2024 Ordnance Survey 100035207

Production date: 22 August 2024

Map legend available at:
www.groundsure.com/sites/default/files/groundsure_legend.pdf



Site Details:

Long Stratton


Client Ref: East Pye Solar
Report Ref: GSIP-2024-16319-20838_SS_7_4
Grid Ref: 631391, 295456

Map Name: National Grid

Map date: 2024

Scale: 1:10,000

Printed at: 1:10,000

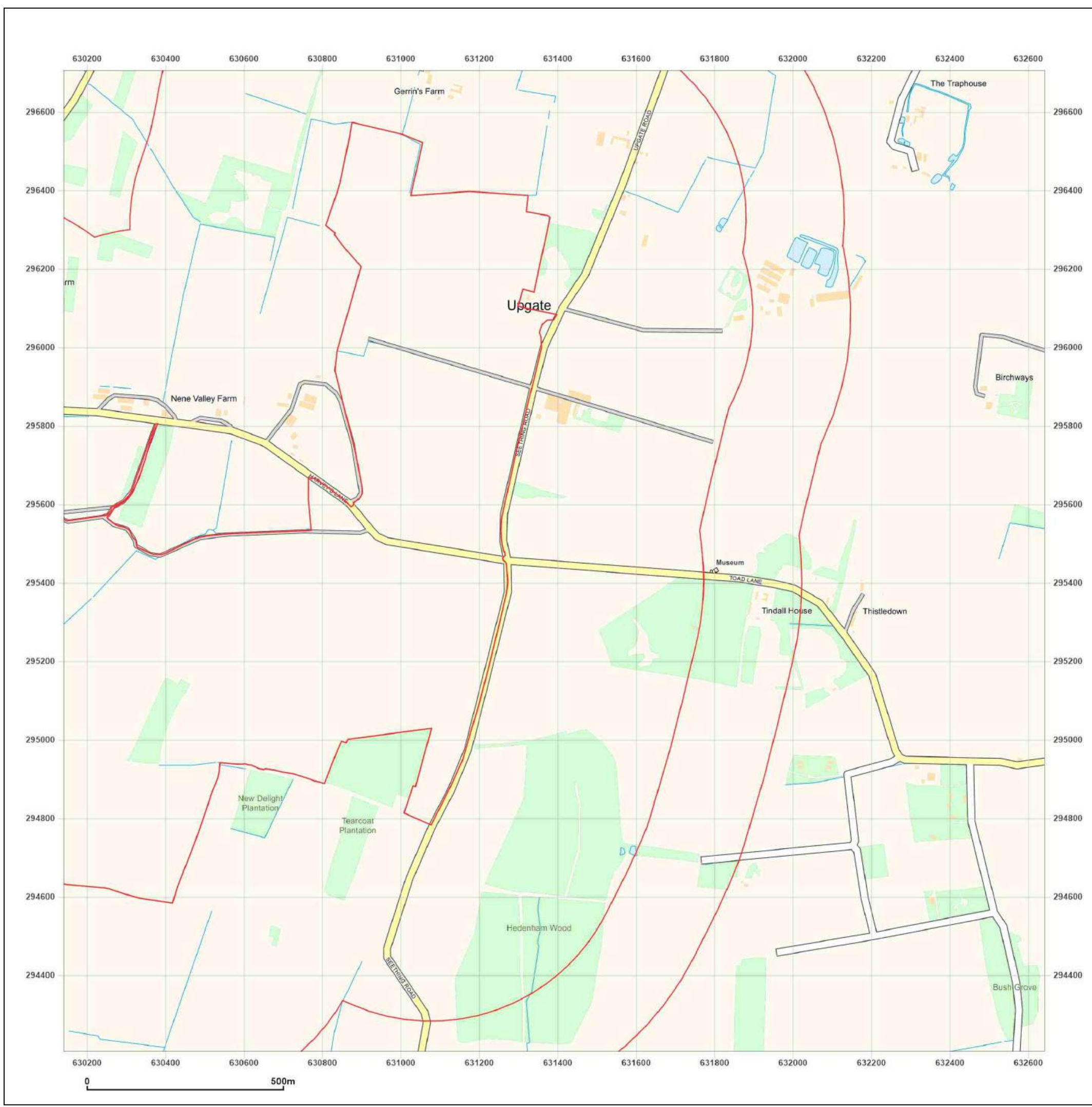


Produced by
 Groundsure Insights
 T: 08444 159000
 E: info@groundsure.com
 W: www.groundsure.com

© Crown copyright and database rights 2024 Ordnance Survey 100035207

Production date: 22 August 2024

Map legend available at:
www.groundsure.com/sites/default/files/groundsure_legend.pdf



Site Details:

Long Stratton

Client Ref: East Pye Solar
Report Ref: GSIP-2024-16319-20838_SS_7_5
Grid Ref: 631391, 297956

Map Name: County Series

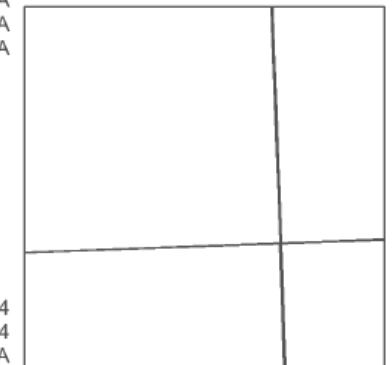
Map date: 1884

Scale: 1:10,560

Printed at: 1:10,560



Surveyed 1884
 Revised 1884
 Edition N/A
 Copyright N/A
 Levelled N/A



Surveyed 1884
 Revised 1884
 Edition N/A
 Copyright N/A
 Levelled N/A

Surveyed 1884
 Revised 1884
 Edition N/A
 Copyright N/A
 Levelled N/A

Surveyed 1884
 Revised 1884
 Edition N/A
 Copyright N/A
 Levelled N/A



Produced by
 Groundsure Insights
 T: 08444 159000
 E: info@groundsure.com
 W: www.groundsure.com

© Crown copyright and database rights 2024 Ordnance Survey 100035207

Production date: 22 August 2024

Map legend available at:
www.groundsure.com/sites/default/files/groundsure_legend.pdf



Site Details:

Long Stratton

Client Ref: East Pye Solar
Report Ref: GSIP-2024-16319-20838_SS_7_5
Grid Ref: 631391, 297956

Map Name: County Series

Map date: 1907-1908

Scale: 1:10,560

Printed at: 1:10,560



<p>Surveyed 1884 Revised 1908 Edition 1908 Copyright N/A Levelled N/A</p>	<p>Surveyed 1884 Revised 1907 Edition 1907 Copyright N/A Levelled N/A</p>
---	---

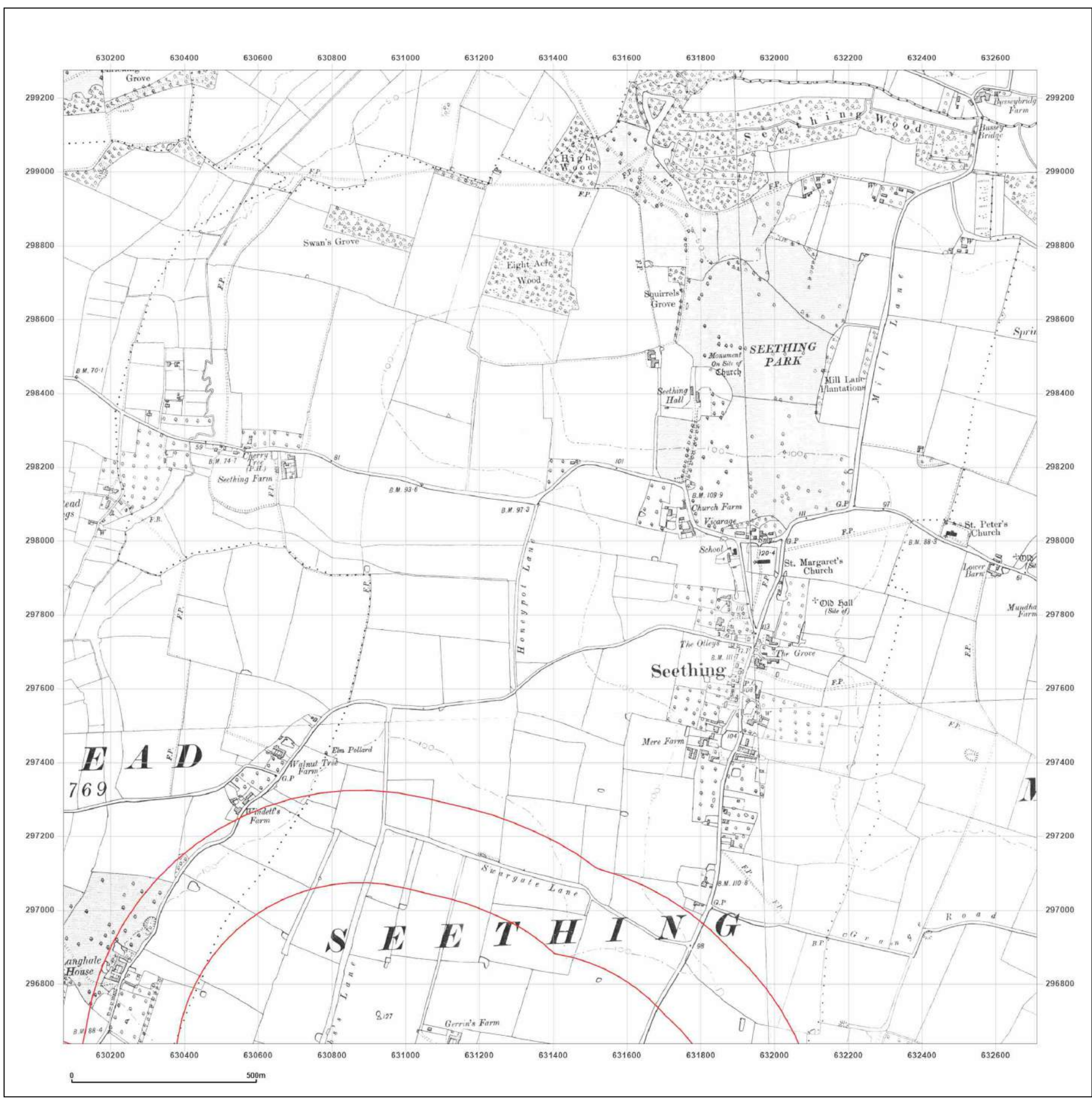


Produced by
 Groundsure Insights
 T: 08444 159000
 E: info@groundsure.com
 W: www.groundsure.com

© Crown copyright and database rights 2024 Ordnance Survey 100035207

Production date: 22 August 2024

Map legend available at:
www.groundsure.com/sites/default/files/groundsure_legend.pdf



Site Details:

Long Stratton

Client Ref: East Pye Solar
Report Ref: GSIP-2024-16319-20838_SS_7_5
Grid Ref: 631391, 297956

Map Name: County Series

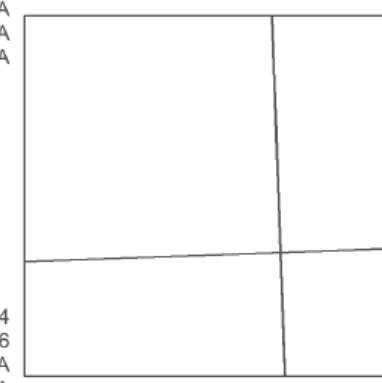
Map date: 1946

Scale: 1:10,560

Printed at: 1:10,560



Surveyed 1884
 Revised 1946
 Edition N/A
 Copyright N/A
 Levelled N/A



Surveyed 1884
 Revised 1946
 Edition N/A
 Copyright N/A
 Levelled N/A

Surveyed 1884
 Revised 1946
 Edition N/A
 Copyright N/A
 Levelled N/A

Surveyed 1884
 Revised 1946
 Edition N/A
 Copyright N/A
 Levelled N/A

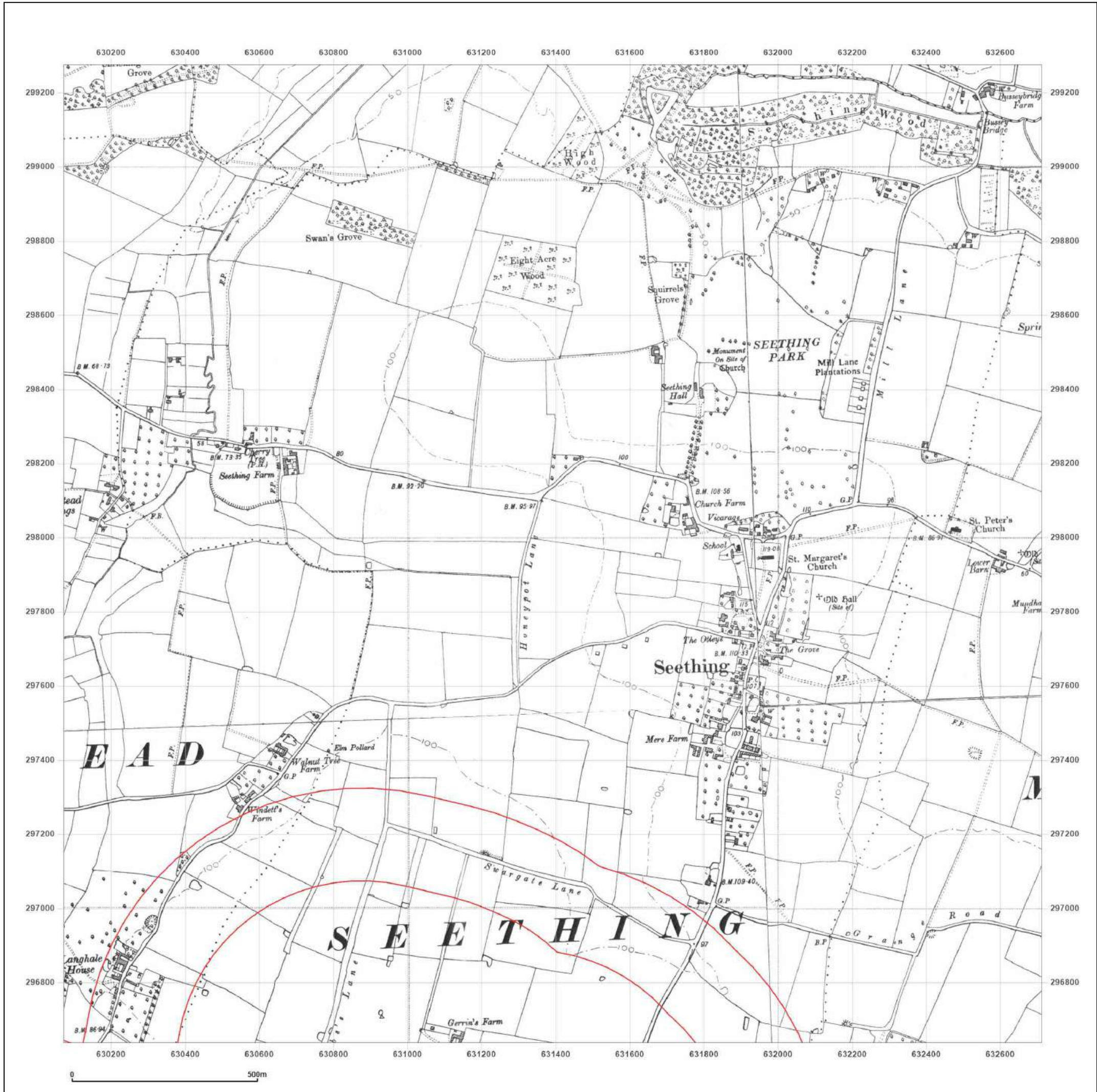


Produced by
 Groundsure Insights
 T: 08444 159000
 E: info@groundsure.com
 W: www.groundsure.com

© Crown copyright and database rights 2024 Ordnance Survey 100035207

Production date: 22 August 2024

Map legend available at:
www.groundsure.com/sites/default/files/groundsure_legend.pdf



Site Details:

Long Stratton

Client Ref: East Pye Solar
Report Ref: GSIP-2024-16319-20838_SS_7_5
Grid Ref: 631391, 297956

Map Name: Provisional

Map date: 1957

Scale: 1:10,560

Printed at: 1:10,560



Surveyed N/A
 Revised 1956
 Edition N/A
 Copyright 1957
 Levelled N/A

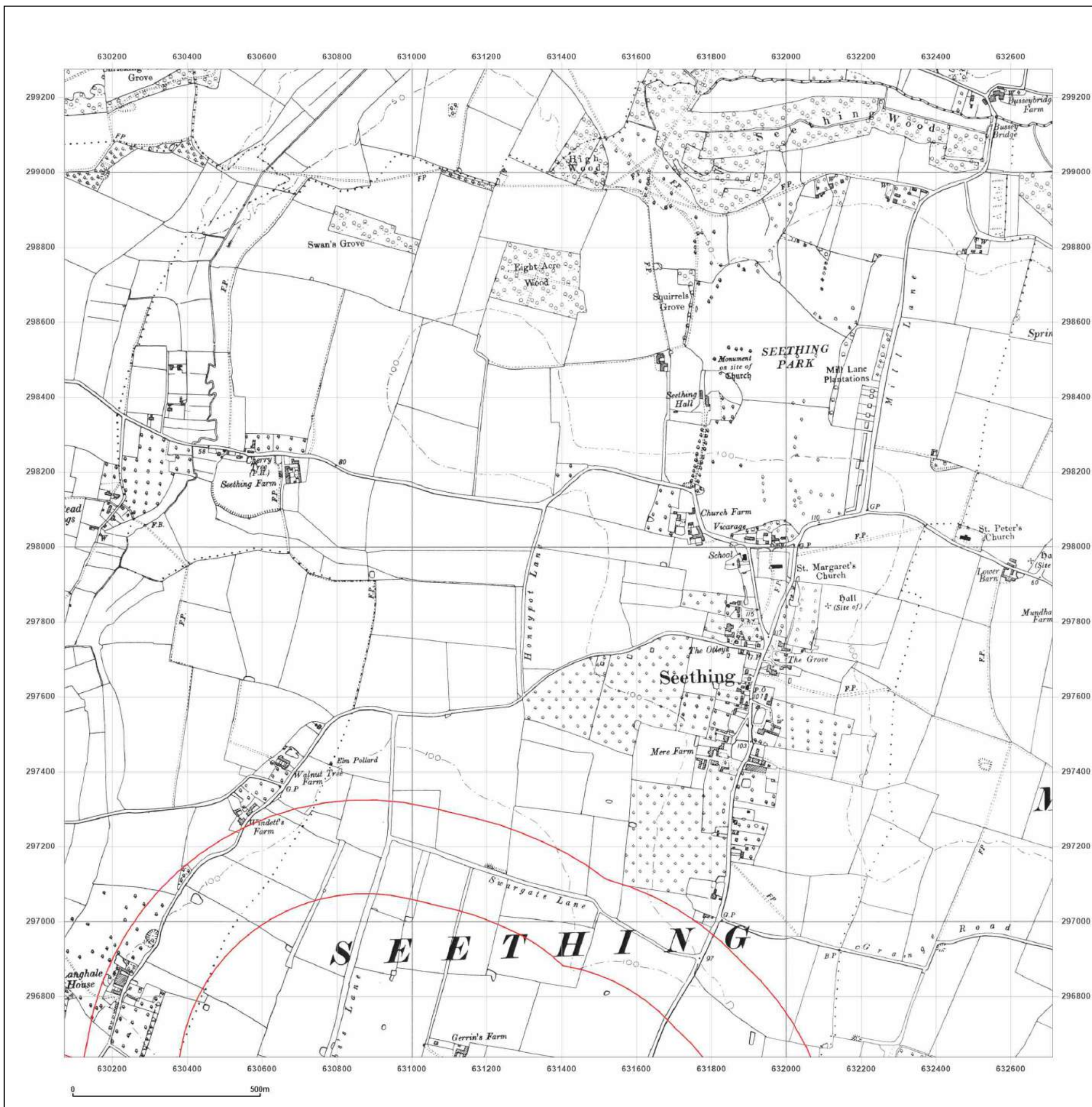


Produced by
 Groundsure Insights
 T: 08444 159000
 E: info@groundsure.com
 W: www.groundsure.com

© Crown copyright and database rights 2024 Ordnance Survey 100035207

Production date: 22 August 2024

Map legend available at:
www.groundsure.com/sites/default/files/groundsure_legend.pdf



Site Details:

Long Stratton

Client Ref: East Pye Solar
Report Ref: GSIP-2024-16319-20838_SS_7_5
Grid Ref: 631391, 297956

Map Name: National Grid

Map date: 1973

Scale: 1:10,000

Printed at: 1:10,000



Surveyed 1972
 Revised 1973
 Edition N/A
 Copyright N/A
 Levelled N/A

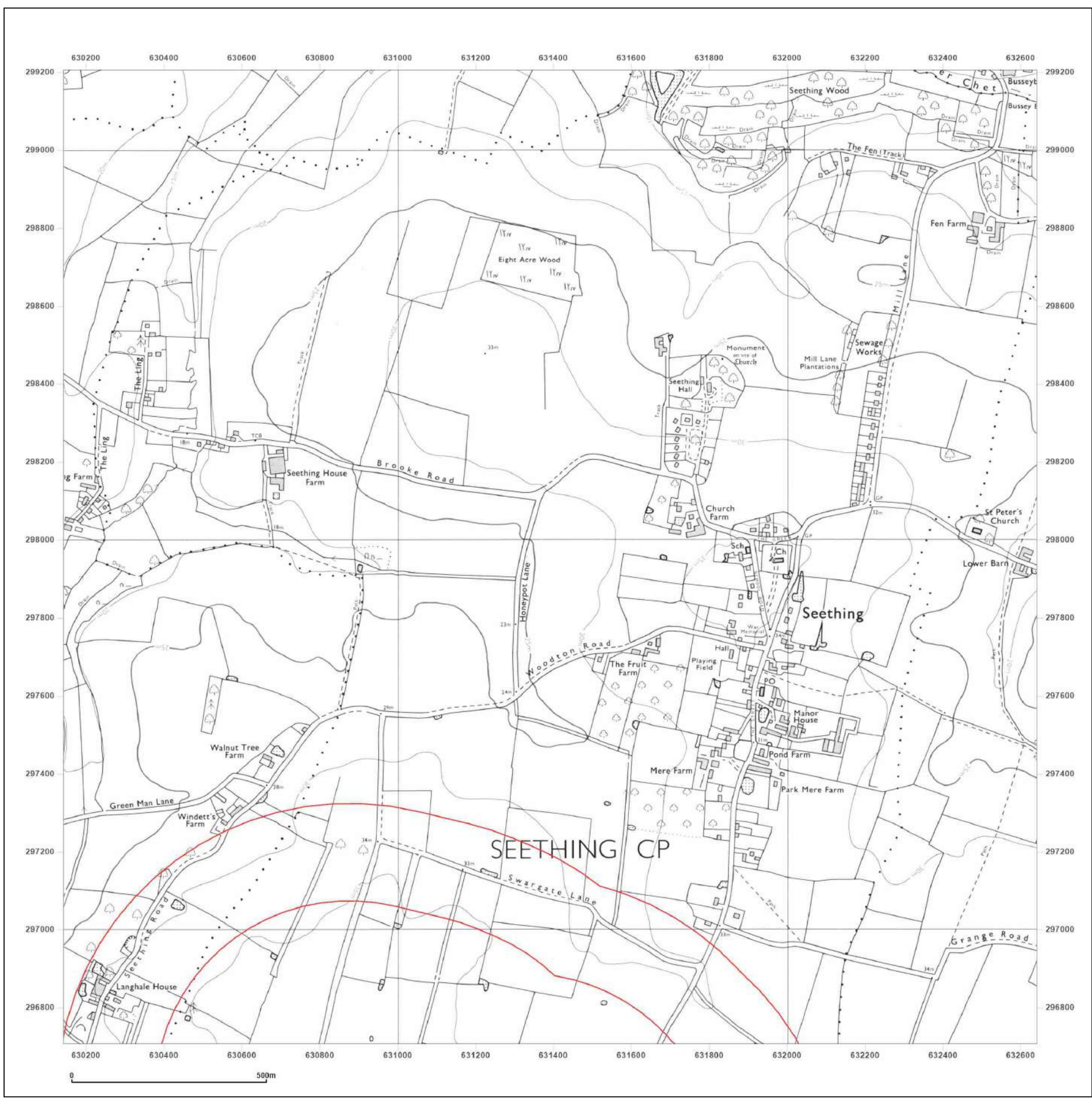


Produced by
 Groundsure Insights
 T: 08444 159000
 E: info@groundsure.com
 W: www.groundsure.com

© Crown copyright and database rights 2024 Ordnance Survey 100035207

Production date: 22 August 2024

Map legend available at:
www.groundsure.com/sites/default/files/groundsure_legend.pdf



Site Details:

Long Stratton


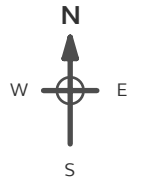
Client Ref: East Pye Solar
Report Ref: GSIP-2024-16319-20838_SS_7_5
Grid Ref: 631391, 297956

Map Name: National Grid

Map date: 2001

Scale: 1:10,000

Printed at: 1:10,000

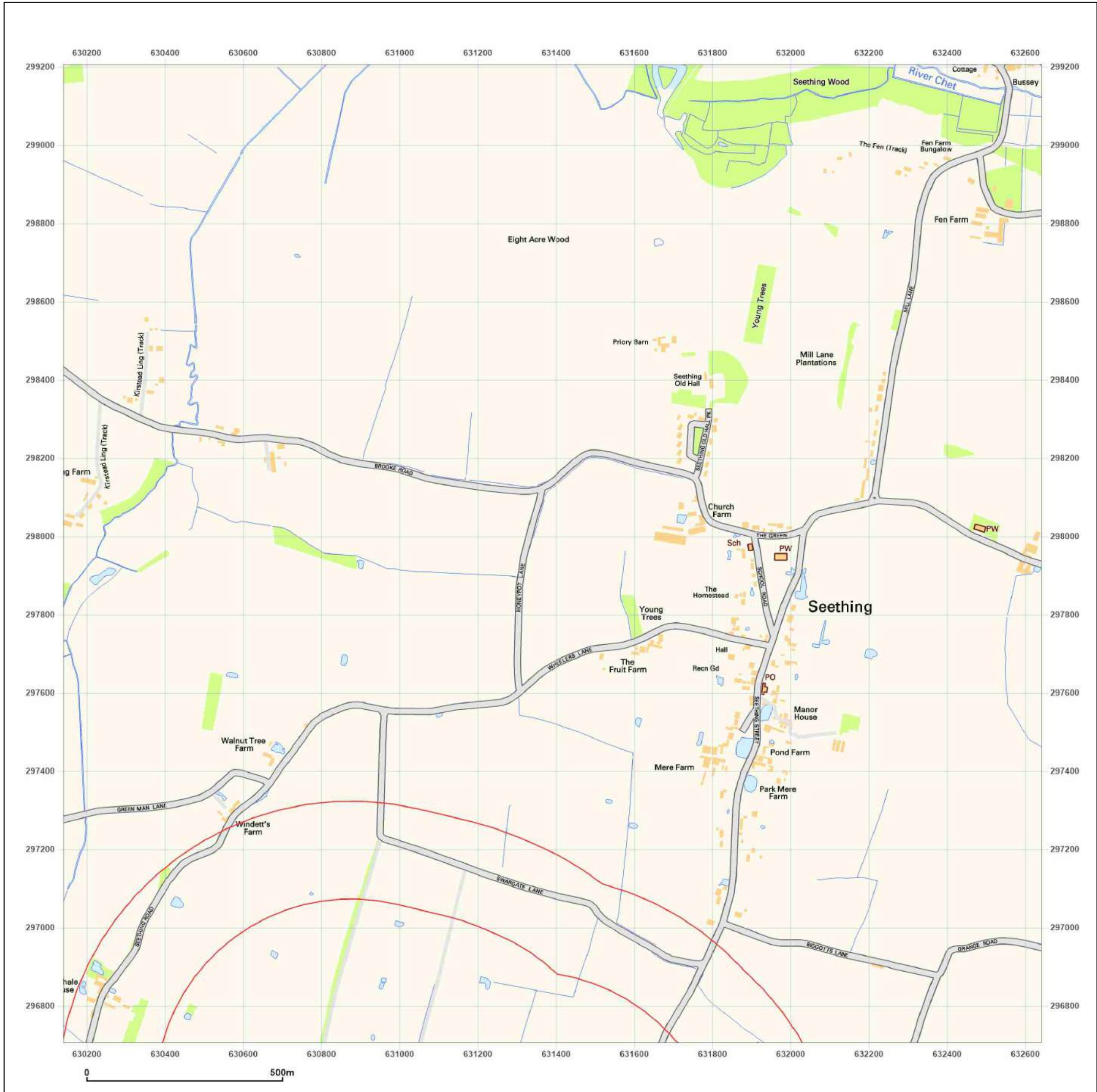


Produced by
 Groundsure Insights
 T: 08444 159000
 E: info@groundsure.com
 W: www.groundsure.com

© Crown copyright and database rights 2024 Ordnance Survey 100035207

Production date: 22 August 2024

Map legend available at:
www.groundsure.com/sites/default/files/groundsure_legend.pdf



Site Details:

Long Stratton


Client Ref: East Pye Solar
Report Ref: GSIP-2024-16319-20838_SS_7_5
Grid Ref: 631391, 297956

Map Name: National Grid

Map date: 2010

Scale: 1:10,000

Printed at: 1:10,000

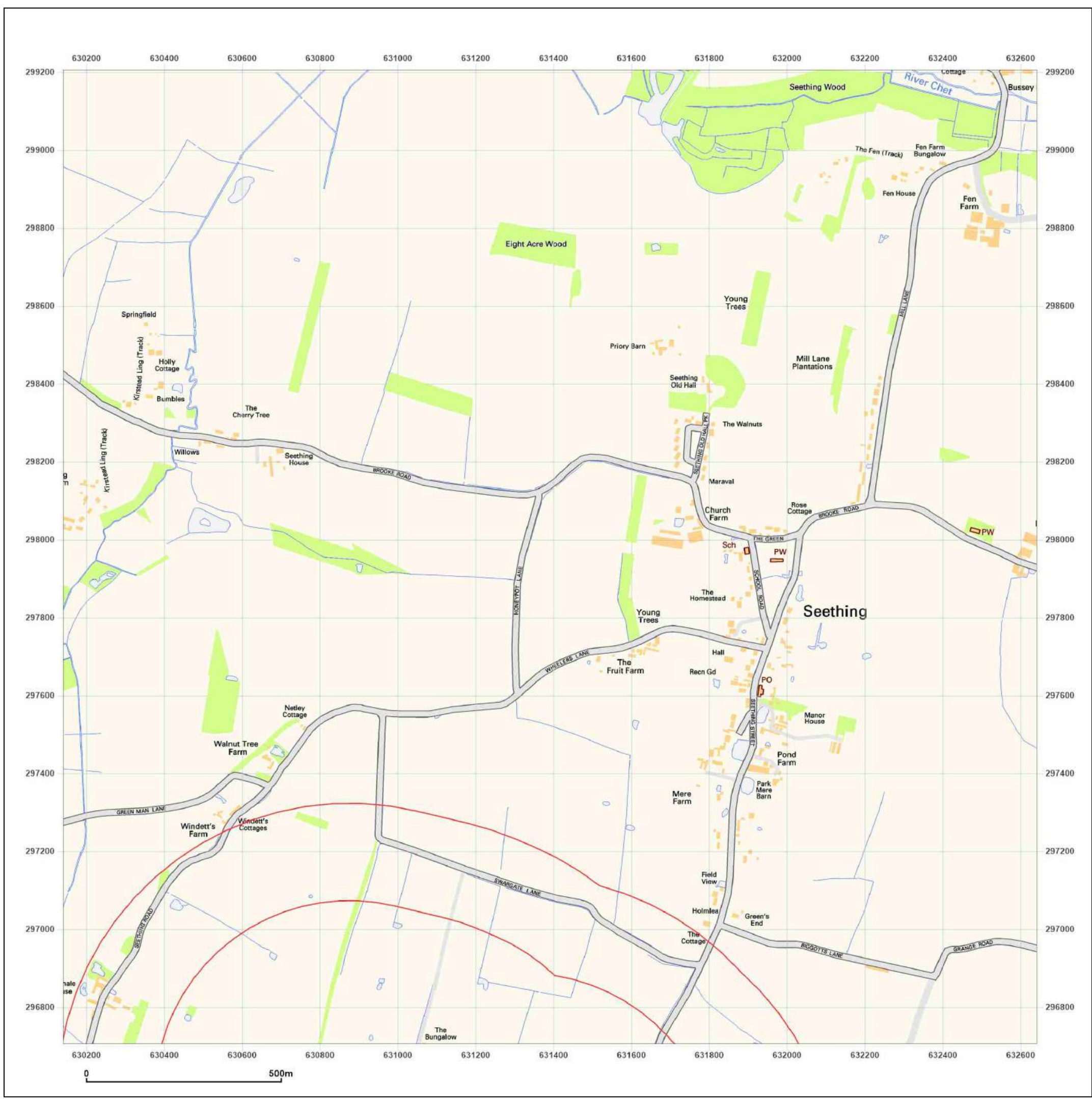


Produced by
 Groundsure Insights
 T: 08444 159000
 E: info@groundsure.com
 W: www.groundsure.com

© Crown copyright and database rights 2024 Ordnance Survey 100035207

Production date: 22 August 2024

Map legend available at:
www.groundsure.com/sites/default/files/groundsure_legend.pdf



Site Details:

Long Stratton


Client Ref: East Pye Solar
Report Ref: GSIP-2024-16319-20838_SS_7_5
Grid Ref: 631391, 297956

Map Name: National Grid

Map date: 2024

Scale: 1:10,000

Printed at: 1:10,000

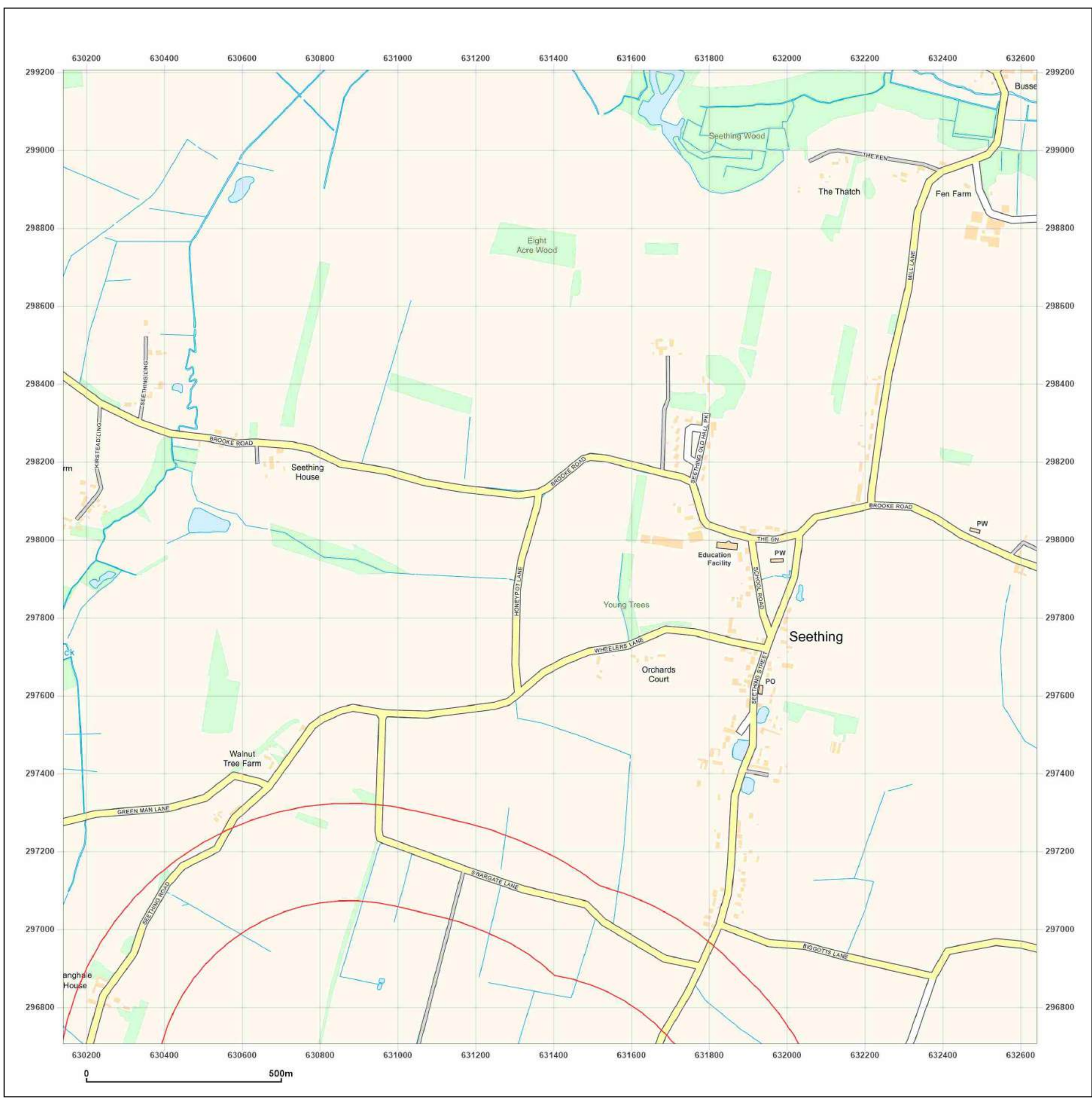



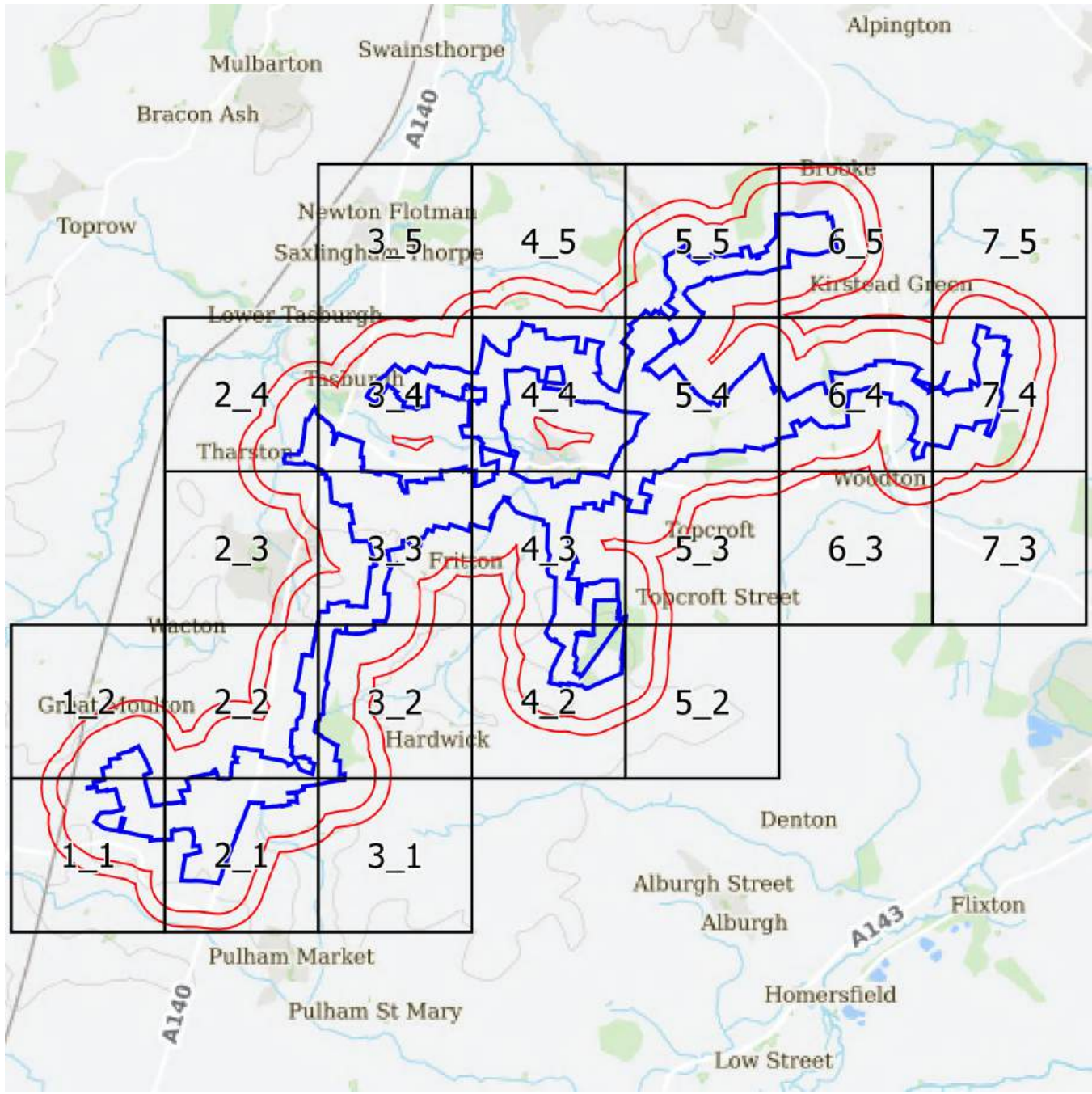
Produced by
 Groundsure Insights
 T: 08444 159000
 E: info@groundsure.com
 W: www.groundsure.com

© Crown copyright and database rights 2024 Ordnance Survey 100035207


Production date: 22 August 2024

Map legend available at:
www.groundsure.com/sites/default/files/groundsure_legend.pdf





Small Scale Grid Index



Site Details:

Long Stratton

Client Ref: East Pye Solar
Report Ref: GSIP-2024-16319-20838_SS_1_1
Grid Ref: 616391, 287956

Map Name: County Series

Map date: 1883

Scale: 1:10,560

Printed at: 1:10,560



Surveyed 1883
 Revised 1883
 Edition N/A
 Copyright N/A
 Levelled N/A

Surveyed 1883
 Revised 1883
 Edition N/A
 Copyright N/A
 Levelled N/A

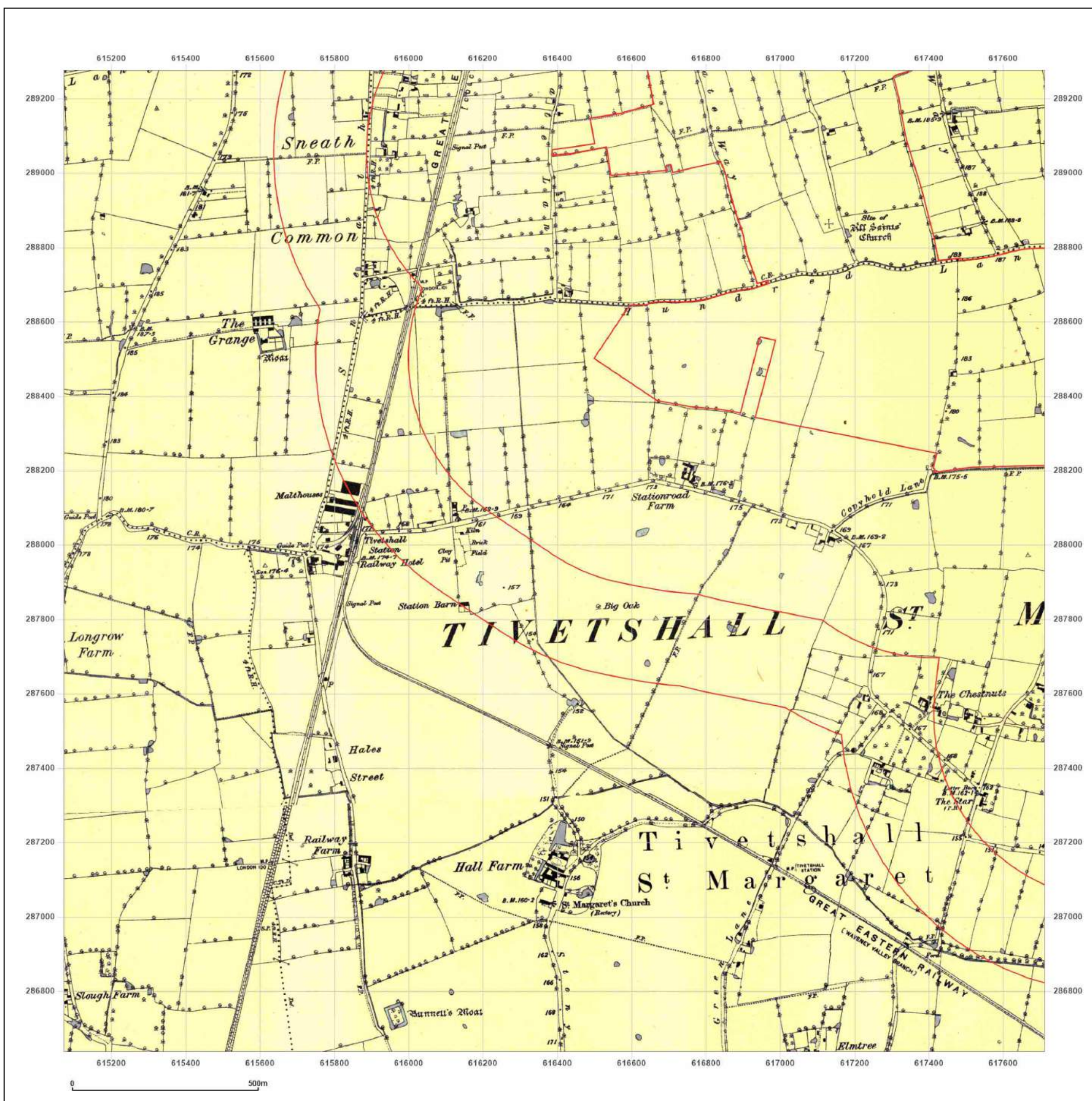


Produced by
 Groundsure Insights
 T: 08444 159000
 E: info@groundsure.com
 W: www.groundsure.com

© Crown copyright and database rights 2024 Ordnance Survey 100035207

Production date: 22 August 2024

Map legend available at:
www.groundsure.com/sites/default/files/groundsure_legend.pdf



Site Details:

Long Stratton

Client Ref: East Pye Solar
Report Ref: GSIP-2024-16319-20838_SS_1_1
Grid Ref: 616391, 287956

Map Name: County Series

Map date: 1904

Scale: 1:10,560

Printed at: 1:10,560



Surveyed 1882
 Revised 1904
 Edition N/A
 Copyright N/A
 Levelled N/A

Surveyed 1883
 Revised 1904
 Edition N/A
 Copyright N/A
 Levelled N/A

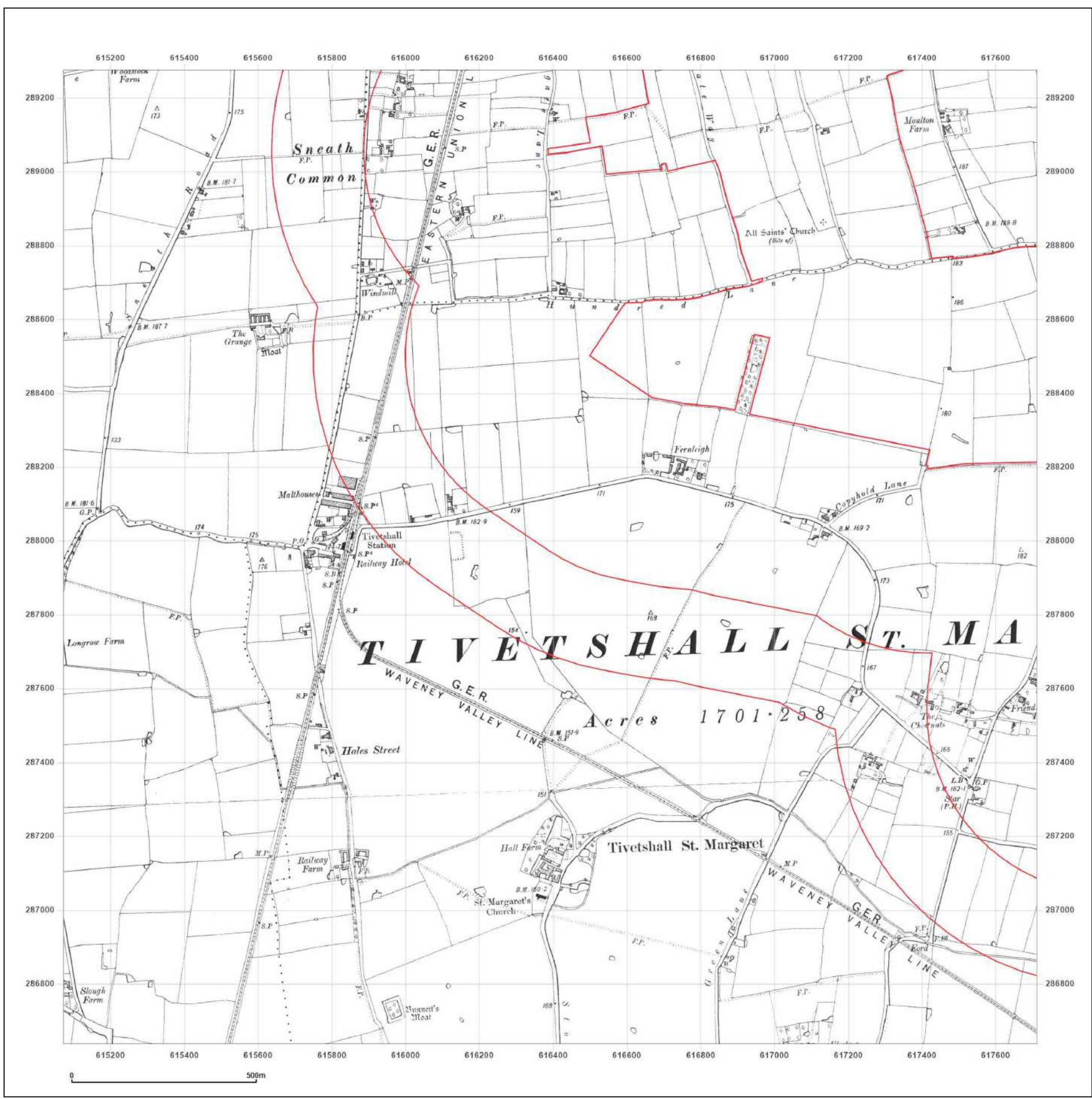


Produced by
 Groundsure Insights
 T: 08444 159000
 E: info@groundsure.com
 W: www.groundsure.com

© Crown copyright and database rights 2024 Ordnance Survey 100035207

Production date: 22 August 2024

Map legend available at:
www.groundsure.com/sites/default/files/groundsure_legend.pdf



Site Details:

Long Stratton

Client Ref: East Pye Solar
Report Ref: GSIP-2024-16319-20838_SS_1_1
Grid Ref: 616391, 287956

Map Name: County Series

Map date: 1928

Scale: 1:10,560

Printed at: 1:10,560



Surveyed 1883
 Revised 1928
 Edition N/A
 Copyright N/A
 Levelled N/A

Surveyed 1883
 Revised 1928
 Edition N/A
 Copyright N/A
 Levelled N/A

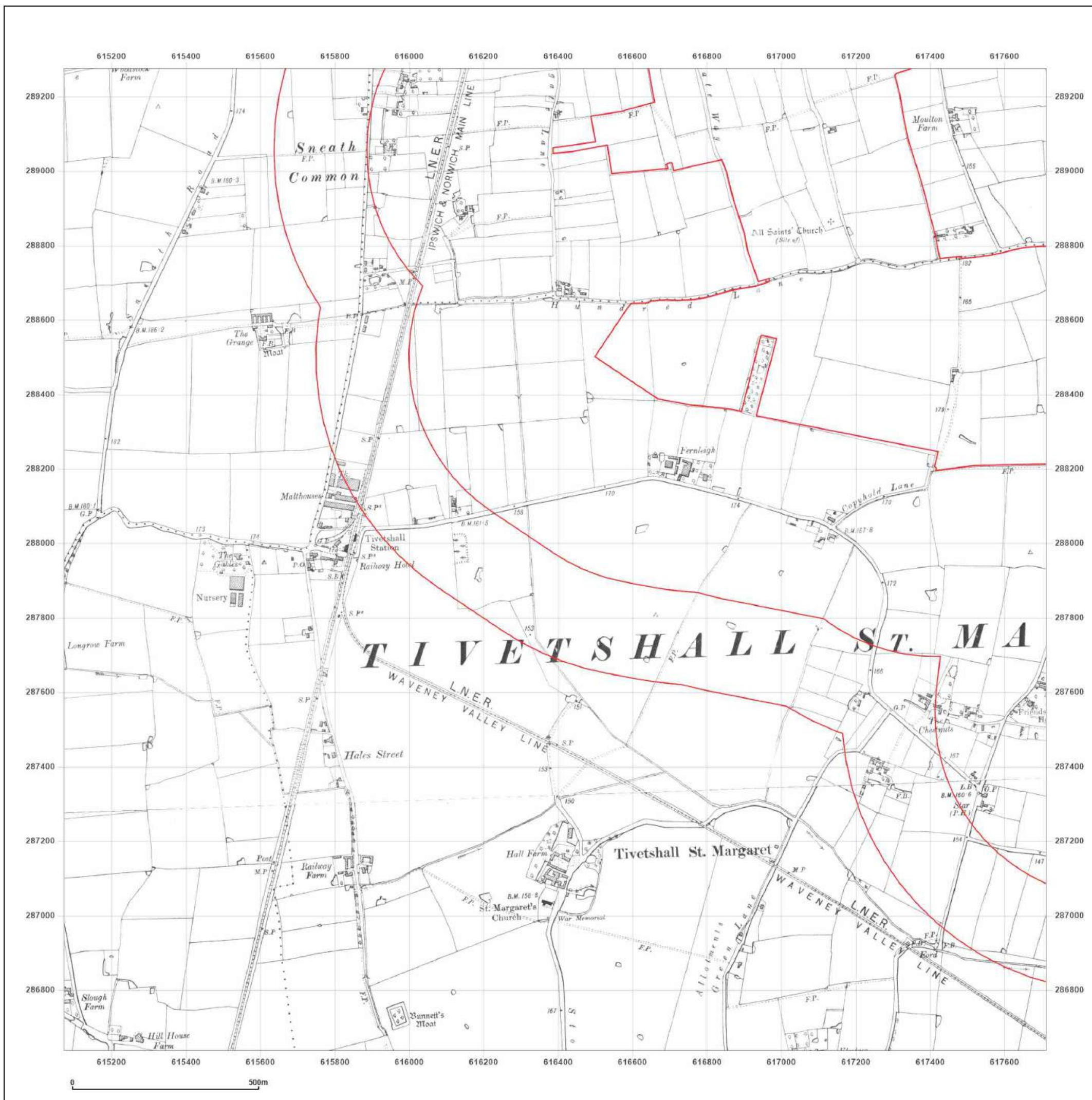


Produced by
 Groundsure Insights
 T: 08444 159000
 E: info@groundsure.com
 W: www.groundsure.com

© Crown copyright and database rights 2024 Ordnance Survey 100035207

Production date: 22 August 2024

Map legend available at:
www.groundsure.com/sites/default/files/groundsure_legend.pdf



Site Details:

Long Stratton

Client Ref: East Pye Solar
Report Ref: GSIP-2024-16319-20838_SS_1_1
Grid Ref: 616391, 287956

Map Name: Provisional

Map date: 1951

Scale: 1:10,560

Printed at: 1:10,560



Surveyed 1951
 Revised 1951
 Edition N/A
 Copyright N/A
 Levelled N/A



Produced by
 Groundsure Insights
 T: 08444 159000
 E: info@groundsure.com
 W: www.groundsure.com

© Crown copyright and database rights 2024 Ordnance Survey 100035207

Production date: 22 August 2024

Map legend available at:
www.groundsure.com/sites/default/files/groundsure_legend.pdf



Site Details:

Long Stratton

Client Ref: East Pye Solar
Report Ref: GSIP-2024-16319-20838_SS_1_1
Grid Ref: 616391, 287956

Map Name: National Grid

Map date: 1983

Scale: 1:10,000

Printed at: 1:10,000



Surveyed 1979
 Revised 1983
 Edition N/A
 Copyright N/A
 Levelled N/A

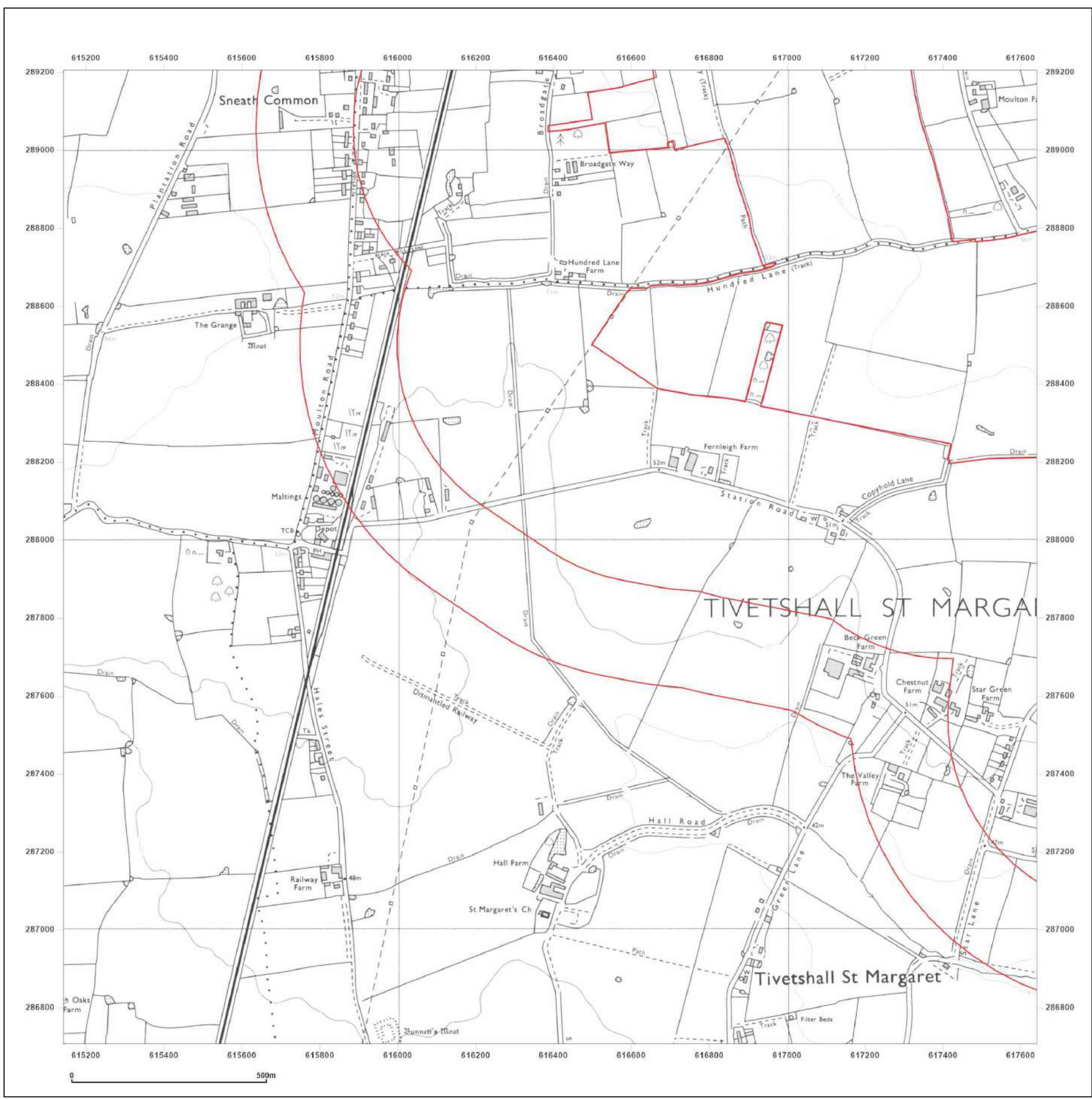


Produced by
 Groundsure Insights
 T: 08444 159000
 E: info@groundsure.com
 W: www.groundsure.com

© Crown copyright and database rights 2024 Ordnance Survey 100035207

Production date: 22 August 2024

Map legend available at:
www.groundsure.com/sites/default/files/groundsure_legend.pdf



Site Details:

Long Stratton


Client Ref: East Pye Solar
Report Ref: GSIP-2024-16319-20838_SS_1_1
Grid Ref: 616391, 287956

Map Name: National Grid

Map date: 2001

Scale: 1:10,000

Printed at: 1:10,000

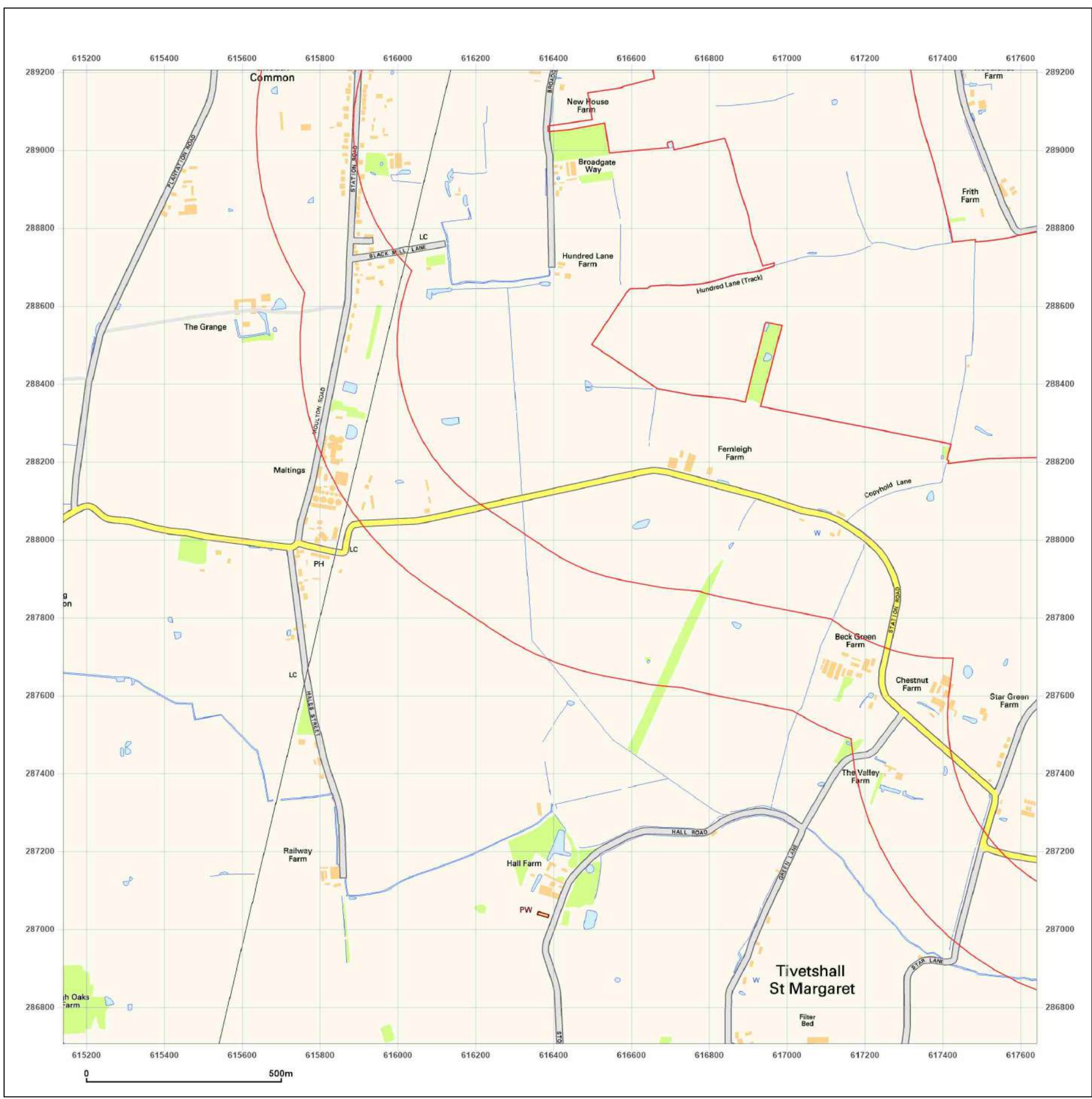


Produced by
 Groundsure Insights
 T: 08444 159000
 E: info@groundsure.com
 W: www.groundsure.com

© Crown copyright and database rights 2024 Ordnance Survey 100035207

Production date: 22 August 2024

Map legend available at:
www.groundsure.com/sites/default/files/groundsure_legend.pdf



Site Details:

Long Stratton


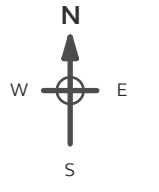
Client Ref: East Pye Solar
Report Ref: GSIP-2024-16319-20838_SS_1_1
Grid Ref: 616391, 287956

Map Name: National Grid

Map date: 2010

Scale: 1:10,000

Printed at: 1:10,000

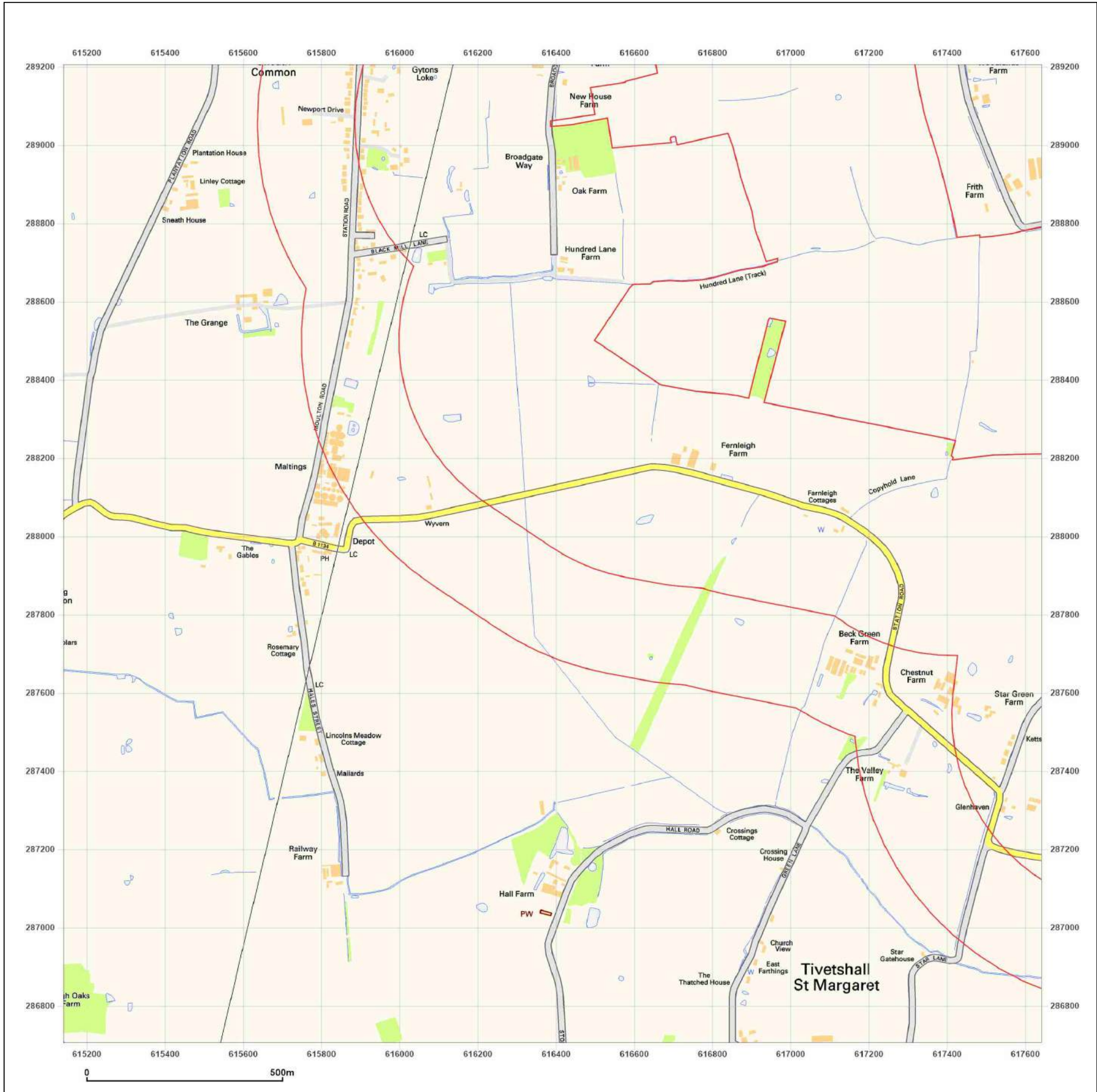


Produced by
 Groundsure Insights
 T: 08444 159000
 E: info@groundsure.com
 W: www.groundsure.com

© Crown copyright and database rights 2024 Ordnance Survey 100035207

Production date: 22 August 2024

Map legend available at:
www.groundsure.com/sites/default/files/groundsure_legend.pdf



Site Details:

Long Stratton


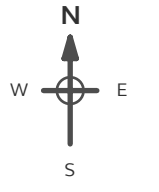
Client Ref: East Pye Solar
Report Ref: GSIP-2024-16319-20838_SS_1_1
Grid Ref: 616391, 287956

Map Name: National Grid

Map date: 2024

Scale: 1:10,000

Printed at: 1:10,000

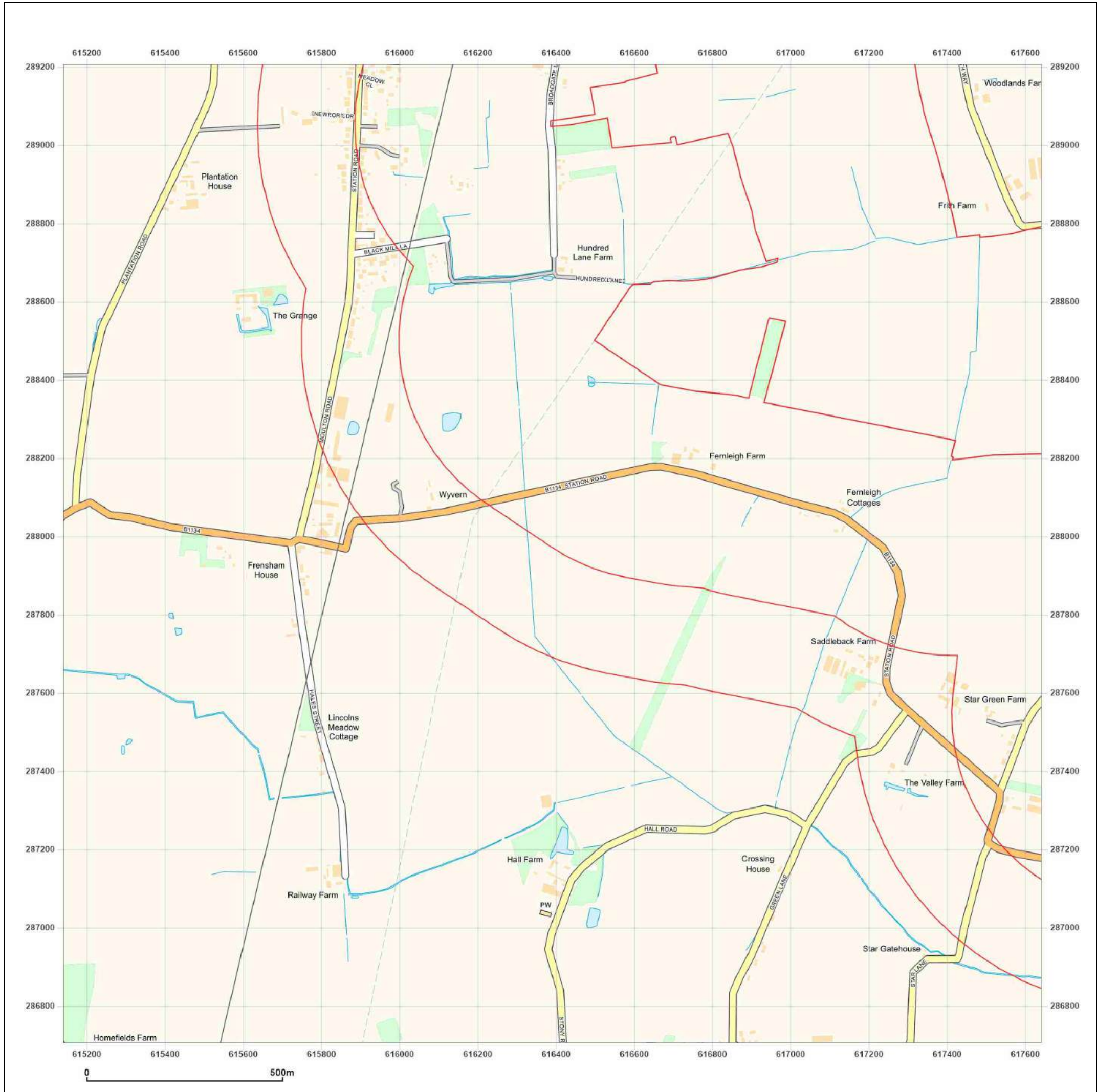


Produced by
 Groundsure Insights
 T: 08444 159000
 E: info@groundsure.com
 W: www.groundsure.com

© Crown copyright and database rights 2024 Ordnance Survey 100035207

Production date: 22 August 2024

Map legend available at:
www.groundsure.com/sites/default/files/groundsure_legend.pdf



Site Details:

Long Stratton

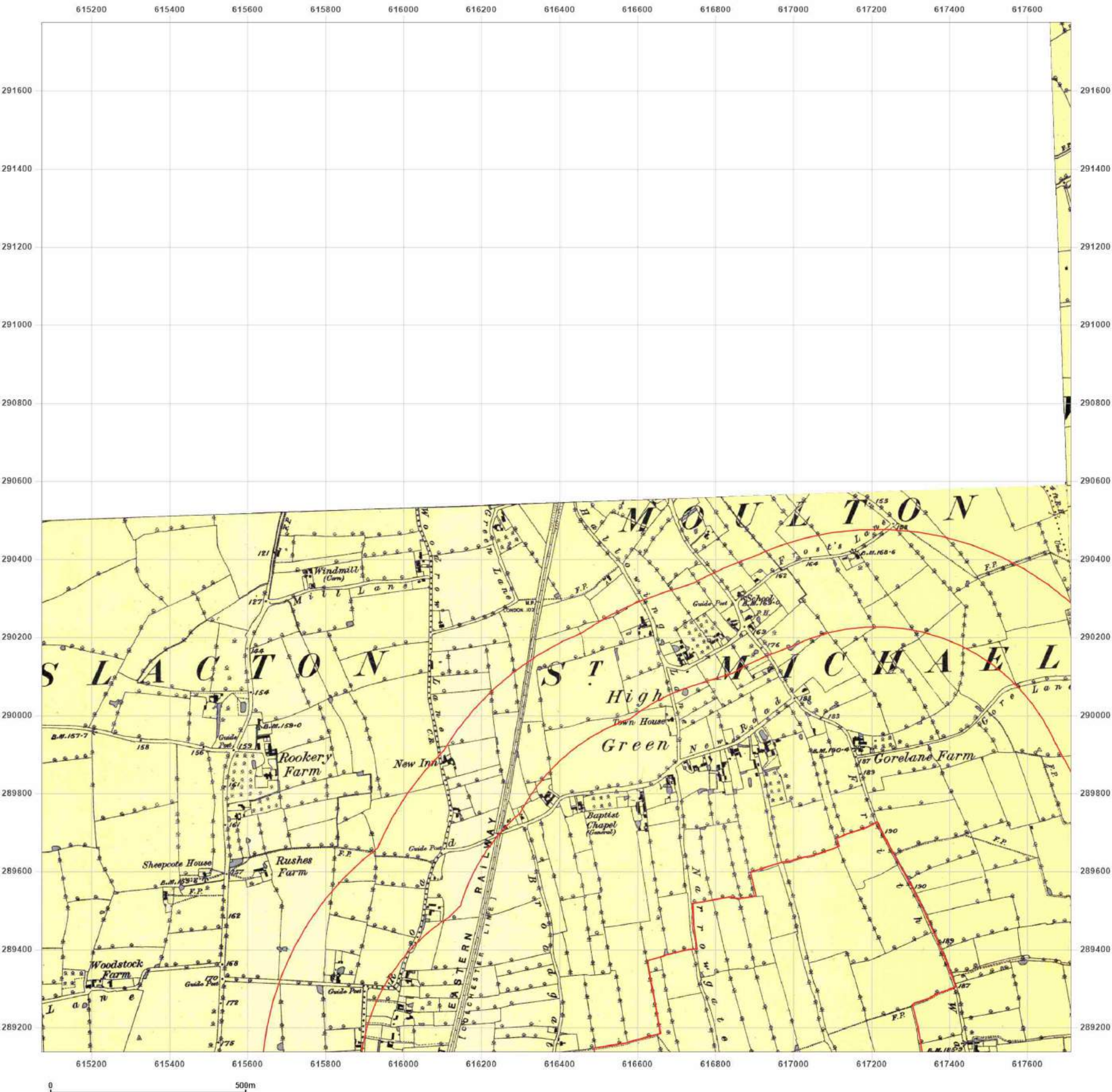
Client Ref: East Pye Solar
Report Ref: GSIP-2024-16319-20838_SS_1_2
Grid Ref: 616391, 290456

Map Name: County Series

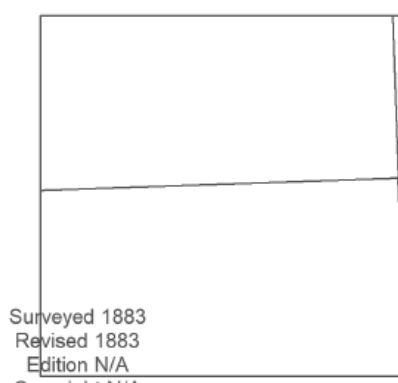
Map date: 1883

Scale: 1:10,560

Printed at: 1:10,560



Surveyed 1883
 Revised 1883
 Edition N/A
 Copyright N/A
 Levelled N/A



Surveyed 1883
 Revised 1883
 Edition N/A
 Copyright N/A
 Levelled N/A

Surveyed 1883
 Revised 1883
 Edition N/A
 Copyright N/A
 Levelled N/A



Produced by
 Groundsure Insights
 T: 08444 159000
 E: info@groundsure.com
 W: www.groundsure.com

© Crown copyright and database rights 2024 Ordnance Survey 100035207

Production date: 22 August 2024

Map legend available at:
www.groundsure.com/sites/default/files/groundsure_legend.pdf

Site Details:

Long Stratton

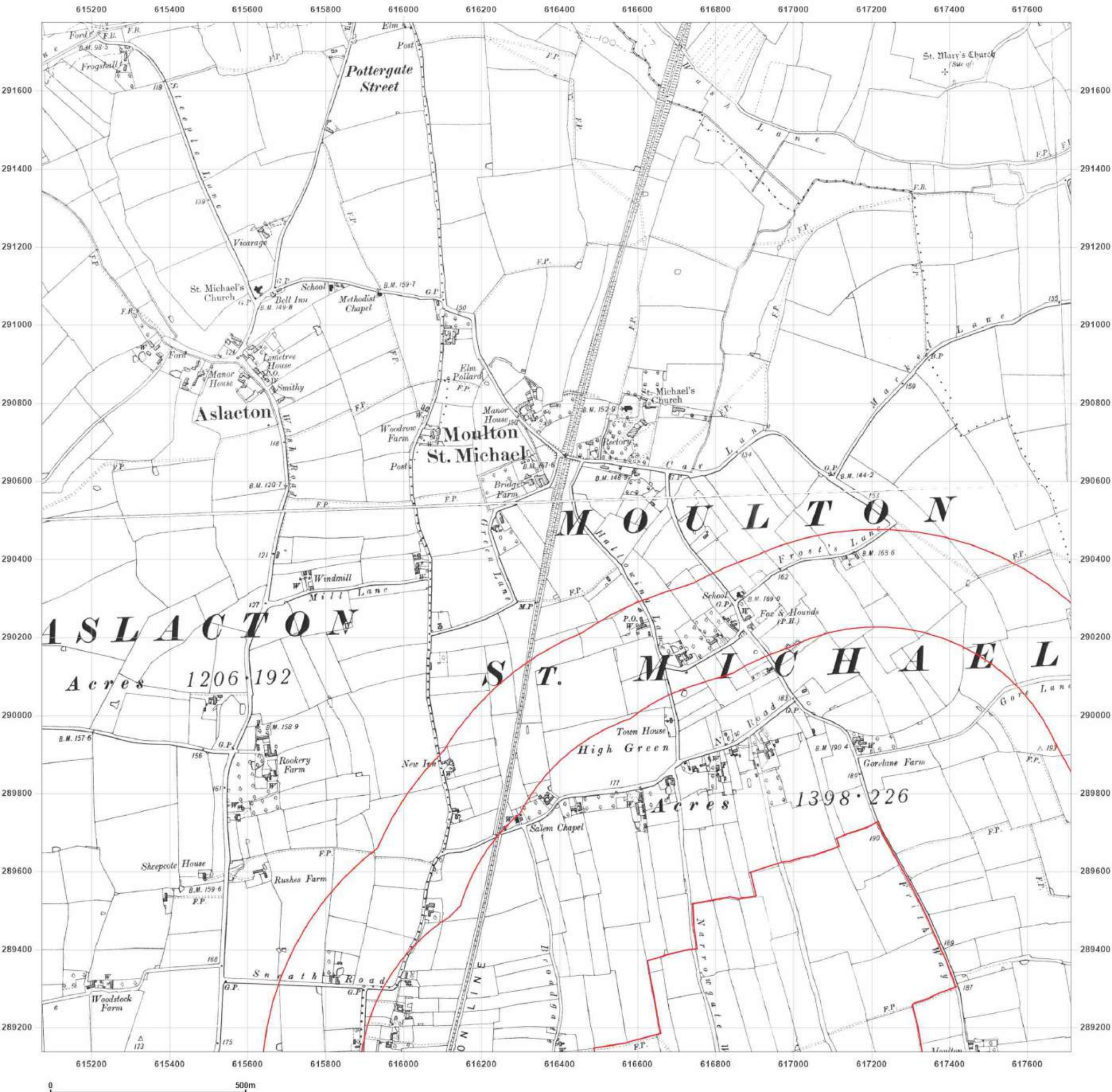
Client Ref: East Pye Solar
Report Ref: GSIP-2024-16319-20838_SS_1_2
Grid Ref: 616391, 290456

Map Name: County Series

Map date: 1904-1906

Scale: 1:10,560

Printed at: 1:10,560



Surveyed 1882
 Revised 1904
 Edition N/A
 Copyright N/A
 Levelled N/A

Surveyed 1883
 Revised 1906
 Edition 1906
 Copyright N/A
 Levelled N/A

Surveyed 1882
 Revised 1904
 Edition N/A
 Copyright N/A
 Levelled N/A



Produced by
 Groundsure Insights
 T: 08444 159000
 E: info@groundsure.com
 W: www.groundsure.com

© Crown copyright and database rights 2024 Ordnance Survey 100035207

Production date: 22 August 2024

Map legend available at:
www.groundsure.com/sites/default/files/groundsure_legend.pdf

Site Details:

Long Stratton

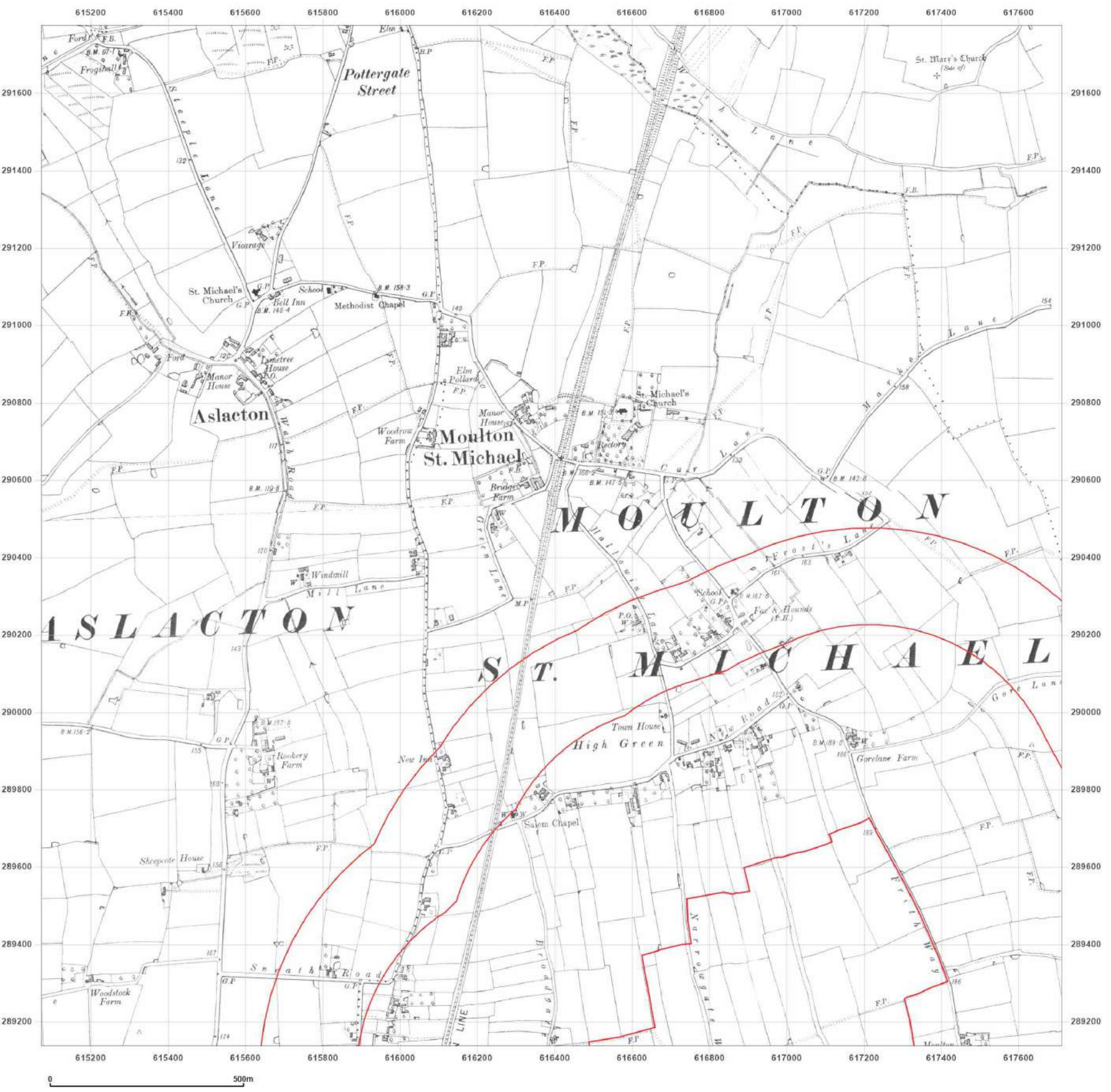
Client Ref: East Pye Solar
Report Ref: GSIP-2024-16319-20838_SS_1_2
Grid Ref: 616391, 290456

Map Name: County Series


Map date: 1928

Scale: 1:10,560

Printed at: 1:10,560



Surveyed 1882
 Revised 1928
 Edition N/A
 Copyright N/A
 Levelled N/A



Surveyed 1883
 Revised 1928
 Edition N/A
 Copyright N/A
 Levelled N/A



Produced by
 Groundsure Insights
 T: 08444 159000
 E: info@groundsure.com
 W: www.groundsure.com

© Crown copyright and database rights 2024 Ordnance Survey 100035207

Production date: 22 August 2024

Map legend available at:
www.groundsure.com/sites/default/files/groundsure_legend.pdf

Site Details:

Long Stratton

Client Ref: East Pye Solar
Report Ref: GSIP-2024-16319-20838_SS_1_2
Grid Ref: 616391, 290456

Map Name: Provisional

Map date: 1951-1953

Scale: 1:10,560

Printed at: 1:10,560



Surveyed 1953
Revised 1953
Edition N/A
Copyright N/A
Levelled N/A

Surveyed 1951
Revised 1951
Edition N/A
Copyright N/A
Levelled N/A



Produced by
 Groundsure Insights
 T: 08444 159000
 E: info@groundsure.com
 W: www.groundsure.com

© Crown copyright and database rights 2024 Ordnance Survey 100035207

Production date: 22 August 2024

Map legend available at:
www.groundsure.com/sites/default/files/groundsure_legend.pdf



Site Details:

Long Stratton

Client Ref: East Pye Solar
Report Ref: GSIP-2024-16319-20838_SS_1_2
Grid Ref: 616391, 290456

Map Name: National Grid

Map date: 1979-1983

Scale: 1:10,000

Printed at: 1:10,000



Surveyed 1975
 Revised 1979
 Edition N/A
 Copyright N/A
 Levelled N/A

Surveyed 1979
 Revised 1983
 Edition N/A
 Copyright N/A
 Levelled N/A

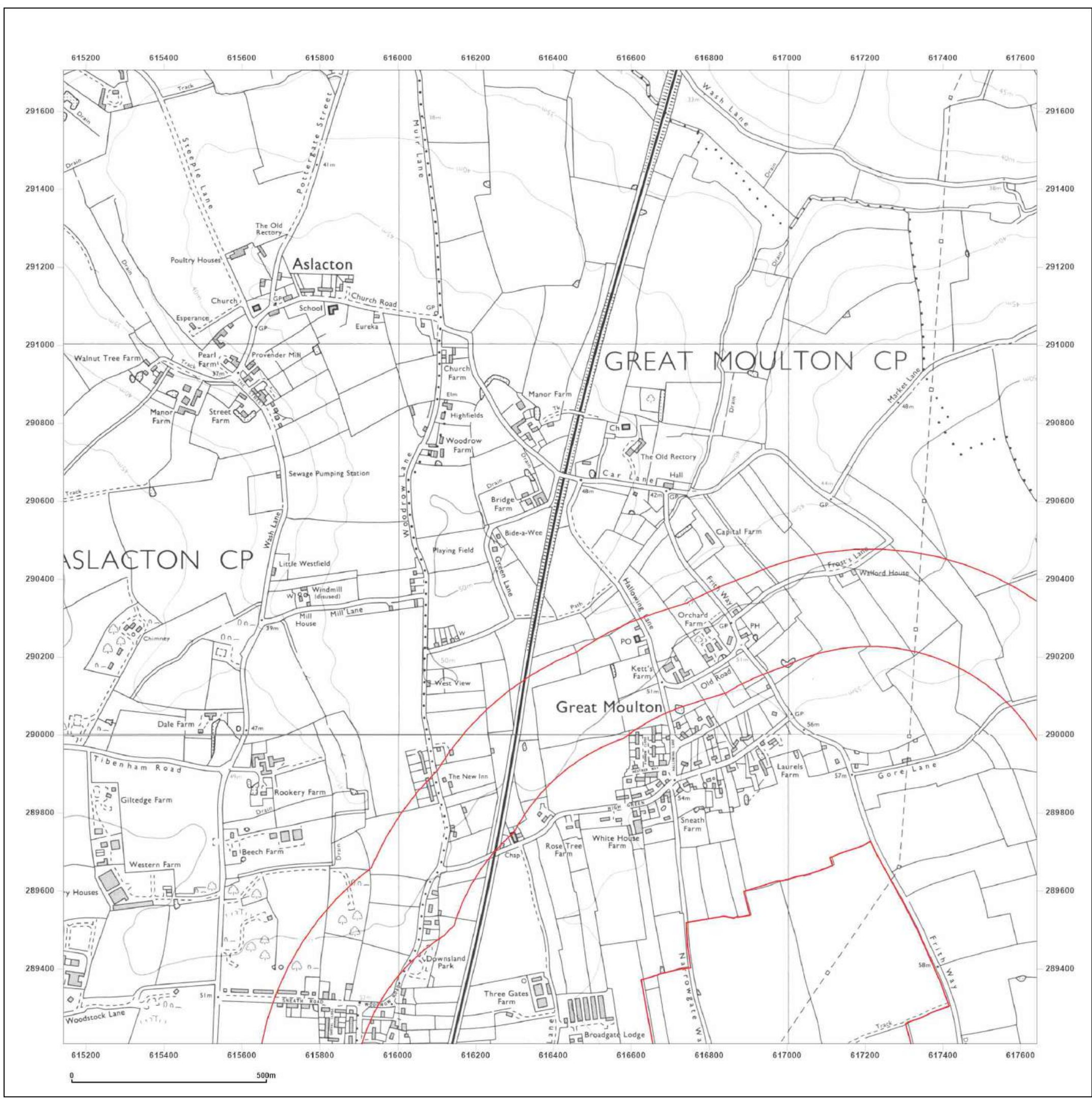


Produced by
 Groundsure Insights
 T: 08444 159000
 E: info@groundsure.com
 W: www.groundsure.com

© Crown copyright and database rights 2024 Ordnance Survey 100035207

Production date: 22 August 2024

Map legend available at:
www.groundsure.com/sites/default/files/groundsure_legend.pdf



Site Details:

Long Stratton


Client Ref: East Pye Solar
Report Ref: GSIP-2024-16319-20838_SS_1_2
Grid Ref: 616391, 290456

Map Name: National Grid

Map date: 2001

Scale: 1:10,000

Printed at: 1:10,000

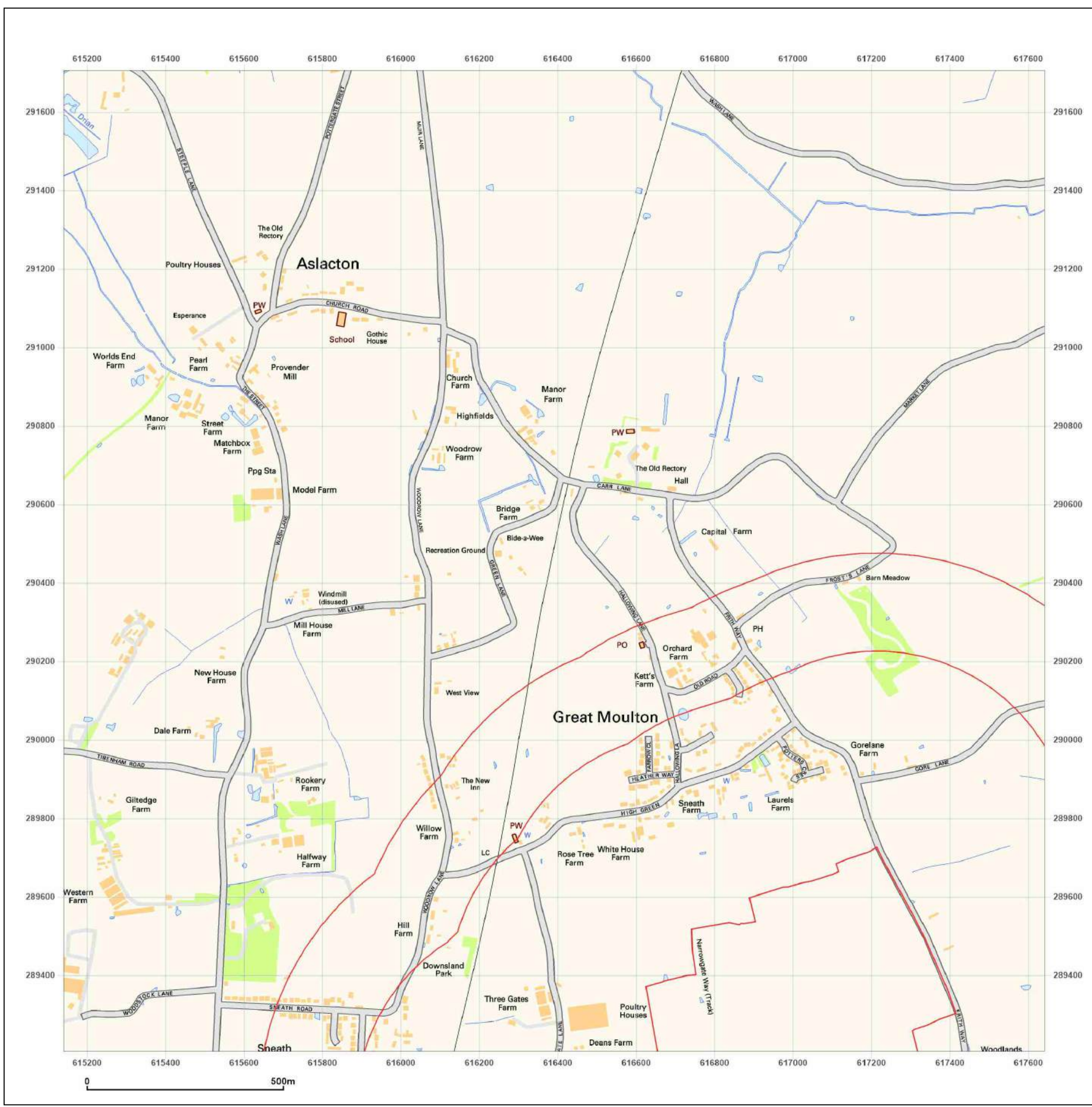


Produced by
 Groundsure Insights
 T: 08444 159000
 E: info@groundsure.com
 W: www.groundsure.com

© Crown copyright and database rights 2024 Ordnance Survey 100035207

Production date: 22 August 2024

Map legend available at:
www.groundsure.com/sites/default/files/groundsure_legend.pdf



Site Details:

Long Stratton


Client Ref: East Pye Solar
Report Ref: GSIP-2024-16319-20838_SS_1_2
Grid Ref: 616391, 290456

Map Name: National Grid

Map date: 2010

Scale: 1:10,000

Printed at: 1:10,000

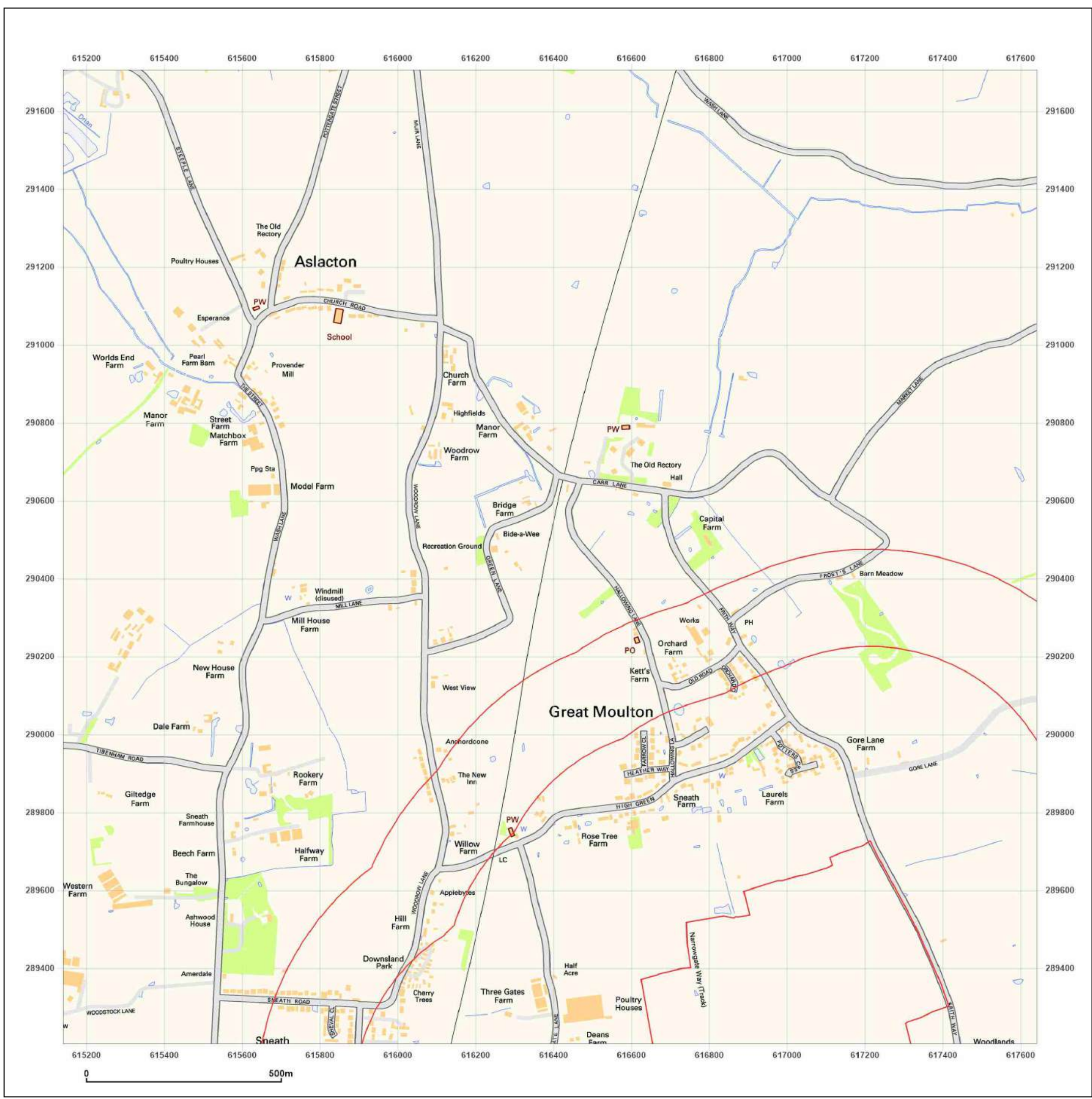


Produced by
 Groundsure Insights
 T: 08444 159000
 E: info@groundsure.com
 W: www.groundsure.com

© Crown copyright and database rights 2024 Ordnance Survey 100035207

Production date: 22 August 2024

Map legend available at:
www.groundsure.com/sites/default/files/groundsure_legend.pdf



Site Details:

Long Stratton


Client Ref: East Pye Solar
Report Ref: GSIP-2024-16319-20838_SS_1_2
Grid Ref: 616391, 290456

Map Name: National Grid

Map date: 2024

Scale: 1:10,000

Printed at: 1:10,000

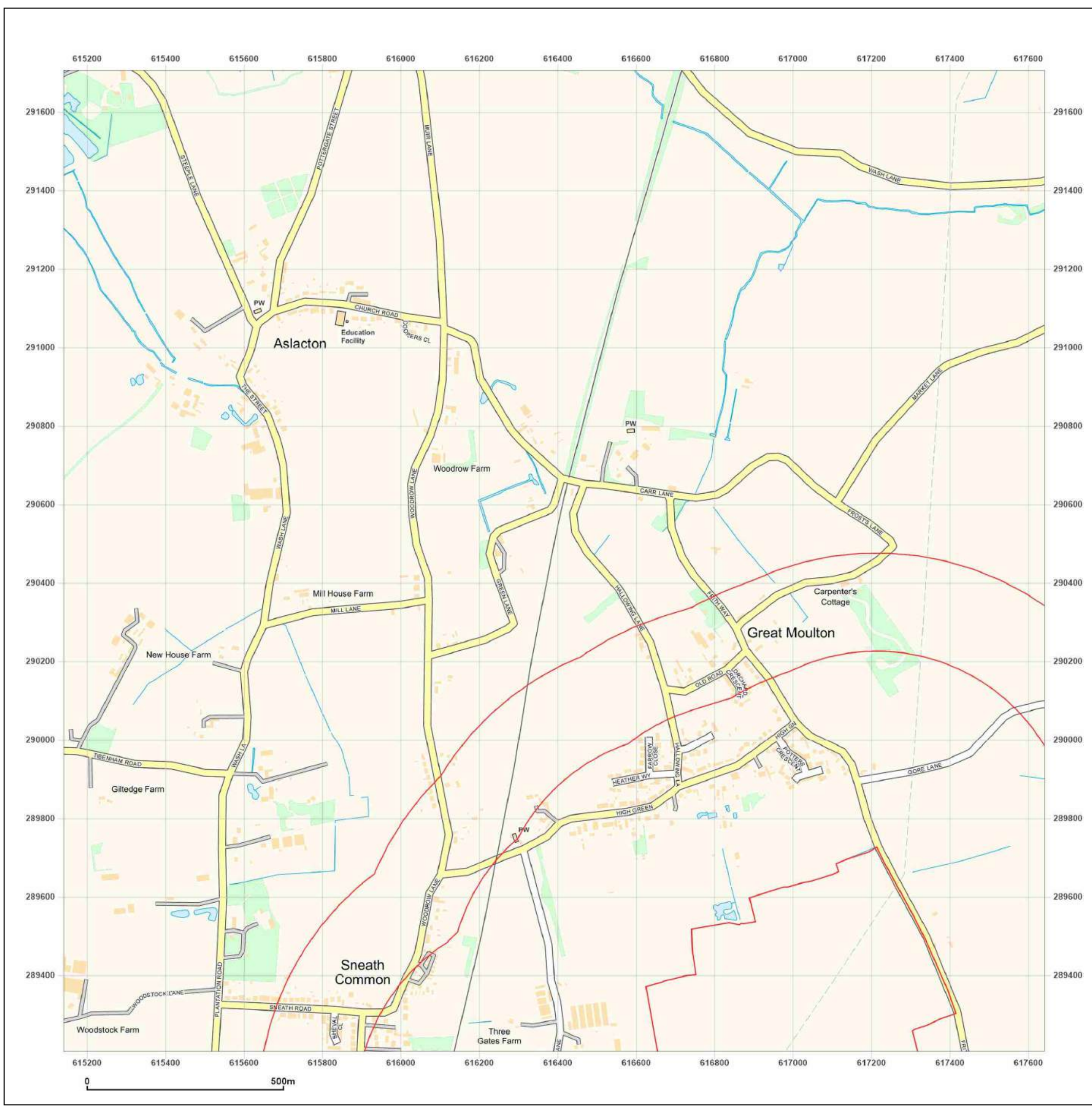


Produced by
 Groundsure Insights
 T: 08444 159000
 E: info@groundsure.com
 W: www.groundsure.com

© Crown copyright and database rights 2024 Ordnance Survey 100035207

Production date: 22 August 2024

Map legend available at:
www.groundsure.com/sites/default/files/groundsure_legend.pdf



Site Details:

Long Stratton

Client Ref: East Pye Solar
Report Ref: GSIP-2024-16319-20838_SS_2_1
Grid Ref: 618891, 287956

Map Name: County Series

Map date: 1883

Scale: 1:10,560

Printed at: 1:10,560



Surveyed 1883 Revised 1883 Edition N/A Copyright N/A Levelled N/A	Surveyed 1883 Revised 1883 Edition N/A Copyright N/A Levelled N/A
Surveyed 1883 Revised 1883 Edition N/A Copyright N/A Levelled N/A	Surveyed 1883 Revised 1883 Edition N/A Copyright N/A Levelled N/A

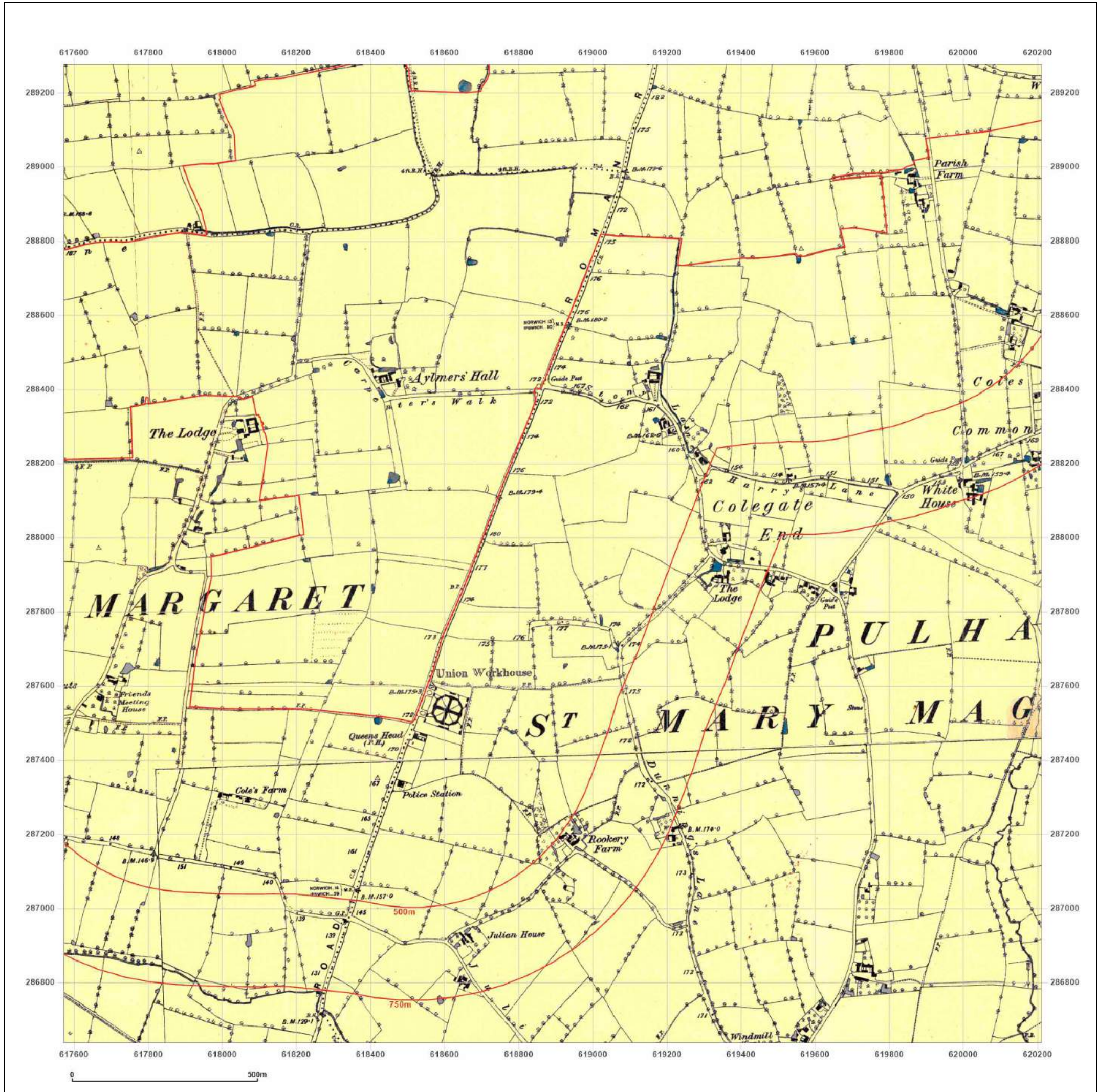


Produced by
 Groundsure Insights
 T: 08444 159000
 E: info@groundsure.com
 W: www.groundsure.com

© Crown copyright and database rights 2024 Ordnance Survey 100035207

Production date: 22 August 2024

Map legend available at:
www.groundsure.com/sites/default/files/groundsure_legend.pdf



Site Details:

Long Stratton

Client Ref: East Pye Solar
Report Ref: GSIP-2024-16319-20838_SS_2_1
Grid Ref: 618891, 287956

Map Name: County Series

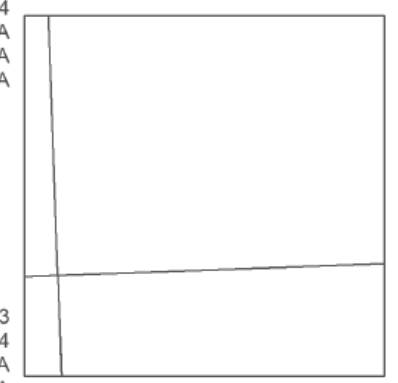
Map date: 1904-1906

Scale: 1:10,560

Printed at: 1:10,560



Surveyed 1882
 Revised 1904
 Edition N/A
 Copyright N/A
 Levelled N/A



Surveyed 1883
 Revised 1904
 Edition N/A
 Copyright N/A
 Levelled N/A

Surveyed 1883
 Revised 1906
 Edition 1906
 Copyright N/A
 Levelled N/A

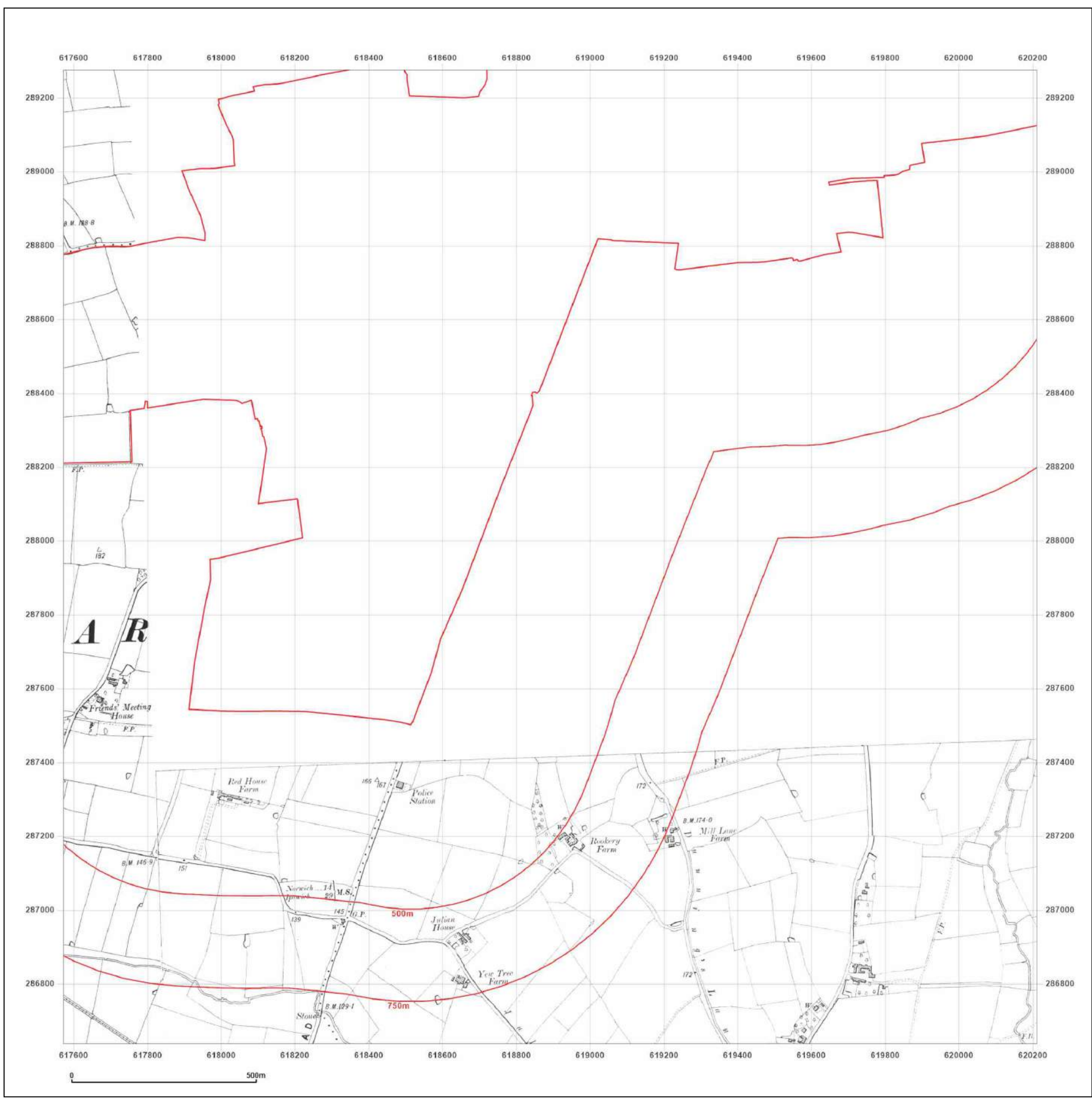


Produced by
 Groundsure Insights
 T: 08444 159000
 E: info@groundsure.com
 W: www.groundsure.com

© Crown copyright and database rights 2024 Ordnance Survey 100035207

Production date: 22 August 2024

Map legend available at:
www.groundsure.com/sites/default/files/groundsure_legend.pdf



Site Details:

Long Stratton

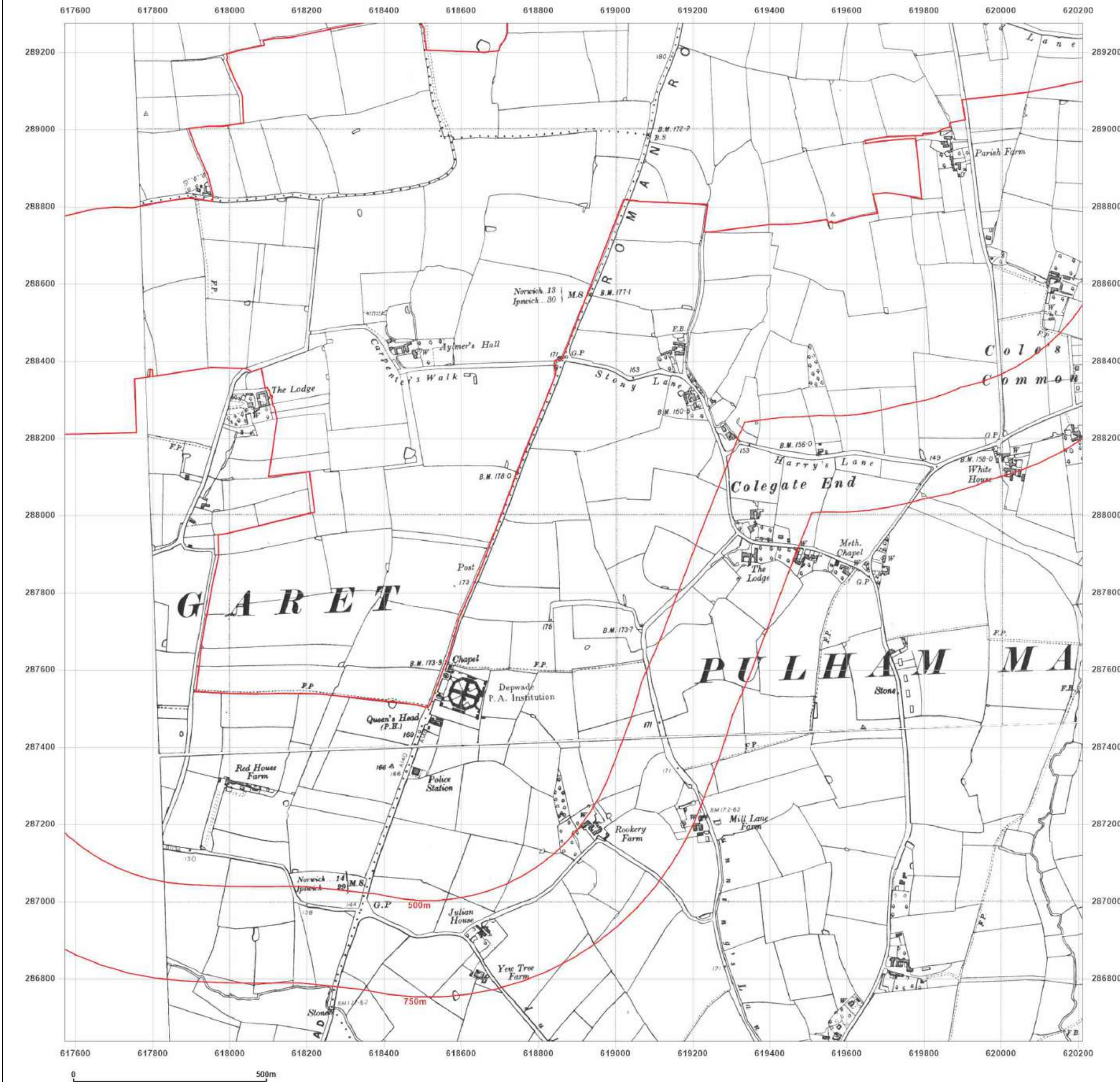
Client Ref: East Pye Solar
Report Ref: GSIP-2024-16319-20838_SS_2_1
Grid Ref: 618891, 287956

Map Name: County Series

Map date: 1946

Scale: 1:10,560

Printed at: 1:10,560



Surveyed 1883
 Revised 1946
 Edition N/A
 Copyright N/A
 Levelled N/A

Surveyed 1883
 Revised 1946
 Edition N/A
 Copyright N/A
 Levelled N/A



Produced by
 Groundsure Insights
 T: 08444 159000
 E: info@groundsure.com
 W: www.groundsure.com

© Crown copyright and database rights 2024 Ordnance Survey 100035207

Production date: 22 August 2024

Map legend available at:
www.groundsure.com/sites/default/files/groundsure_legend.pdf

Site Details:

Long Stratton

Client Ref: East Pye Solar
Report Ref: GSIP-2024-16319-20838_SS_2_1
Grid Ref: 618891, 287956

Map Name: Provisional

Map date: 1951

Scale: 1:10,560

Printed at: 1:10,560



Surveyed 1951
 Revised 1951
 Edition N/A
 Copyright N/A
 Levelled N/A

Surveyed 1951
 Revised 1951
 Edition N/A
 Copyright N/A
 Levelled N/A

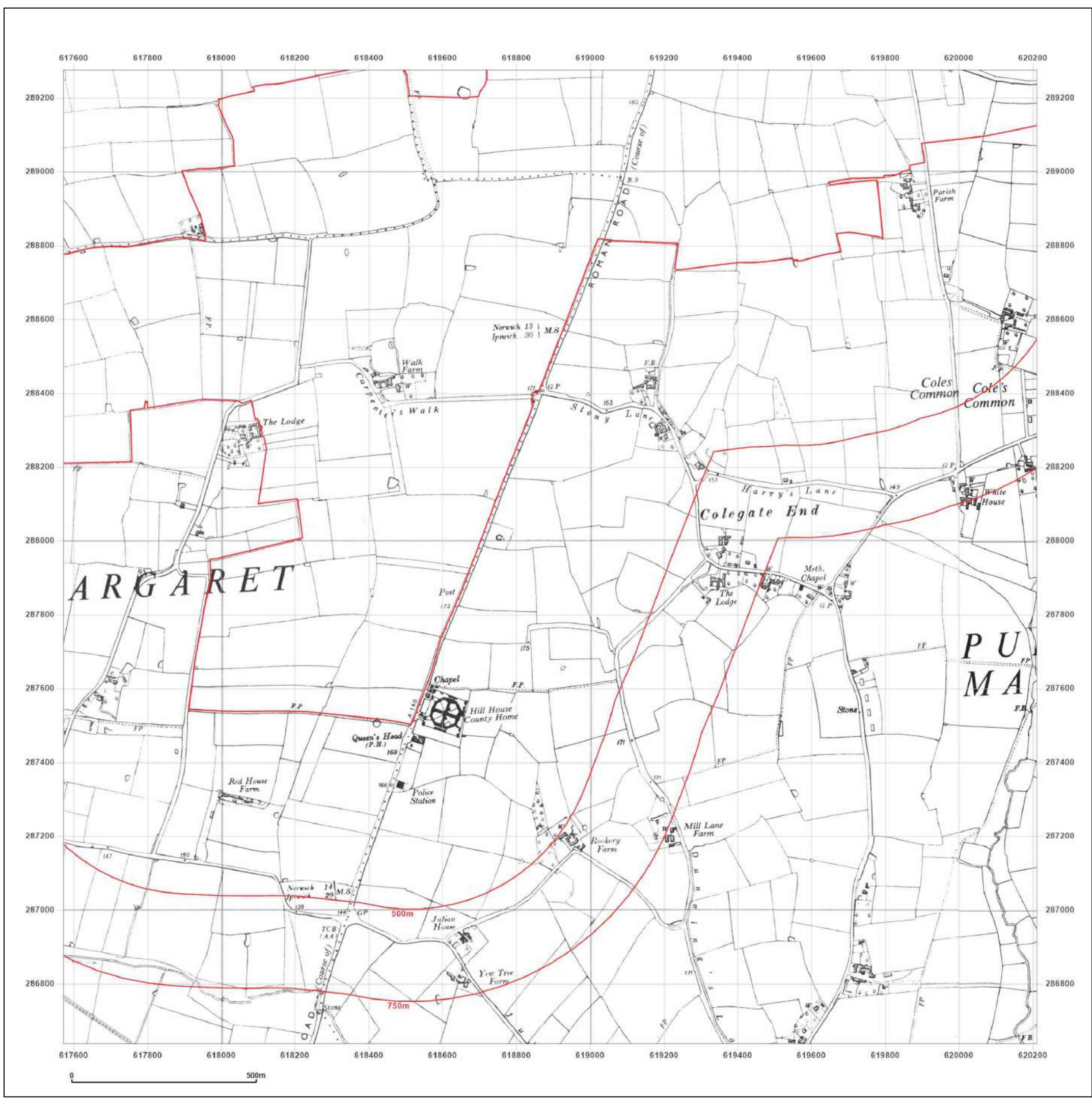


Produced by
 Groundsure Insights
 T: 08444 159000
 E: info@groundsure.com
 W: www.groundsure.com

© Crown copyright and database rights 2024 Ordnance Survey 100035207

Production date: 22 August 2024

Map legend available at:
www.groundsure.com/sites/default/files/groundsure_legend.pdf



Site Details:

Long Stratton

Client Ref: East Pye Solar
Report Ref: GSIP-2024-16319-20838_SS_2_1
Grid Ref: 618891, 287956

Map Name: National Grid

Map date: 1983

Scale: 1:10,000

Printed at: 1:10,000



Surveyed 1979
 Revised 1983
 Edition N/A
 Copyright N/A
 Levelled N/A

Surveyed 1977
 Revised 1983
 Edition N/A
 Copyright N/A
 Levelled N/A

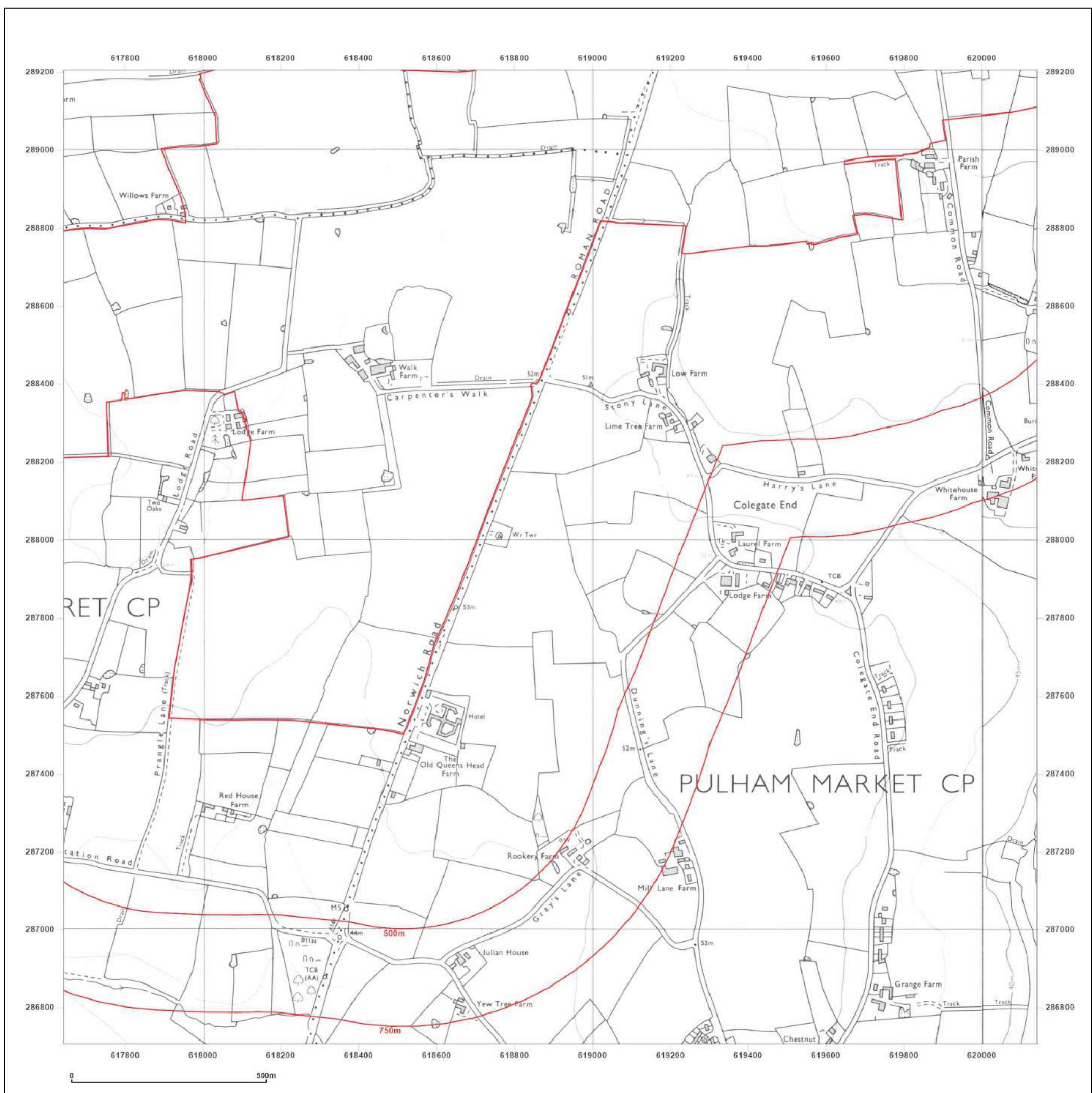


Produced by
 Groundsure Insights
 T: 08444 159000
 E: info@groundsure.com
 W: www.groundsure.com

© Crown copyright and database rights 2024 Ordnance Survey 100035207

Production date: 22 August 2024

Map legend available at:
www.groundsure.com/sites/default/files/groundsure_legend.pdf



Site Details:

Long Stratton


Client Ref: East Pye Solar
Report Ref: GSIP-2024-16319-20838_SS_2_1
Grid Ref: 618891, 287956

Map Name: National Grid

Map date: 2001

Scale: 1:10,000

Printed at: 1:10,000

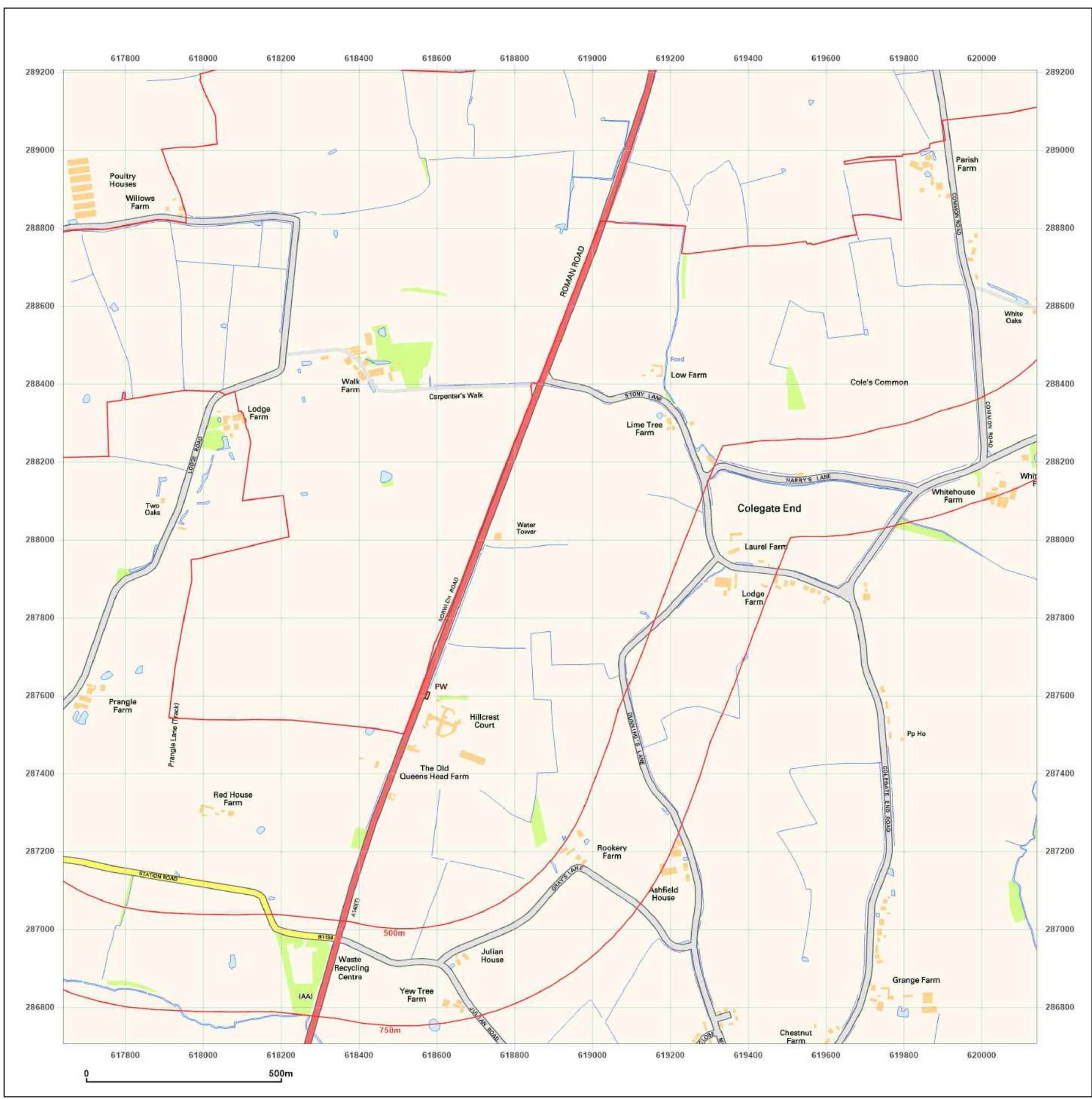


Produced by
 Groundsure Insights
 T: 08444 159000
 E: info@groundsure.com
 W: www.groundsure.com

© Crown copyright and database rights 2024 Ordnance Survey 100035207

Production date: 22 August 2024

Map legend available at:
www.groundsure.com/sites/default/files/groundsure_legend.pdf



Site Details:

Long Stratton


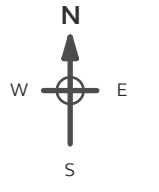
Client Ref: East Pye Solar
Report Ref: GSIP-2024-16319-20838_SS_2_1
Grid Ref: 618891, 287956

Map Name: National Grid

Map date: 2010

Scale: 1:10,000

Printed at: 1:10,000

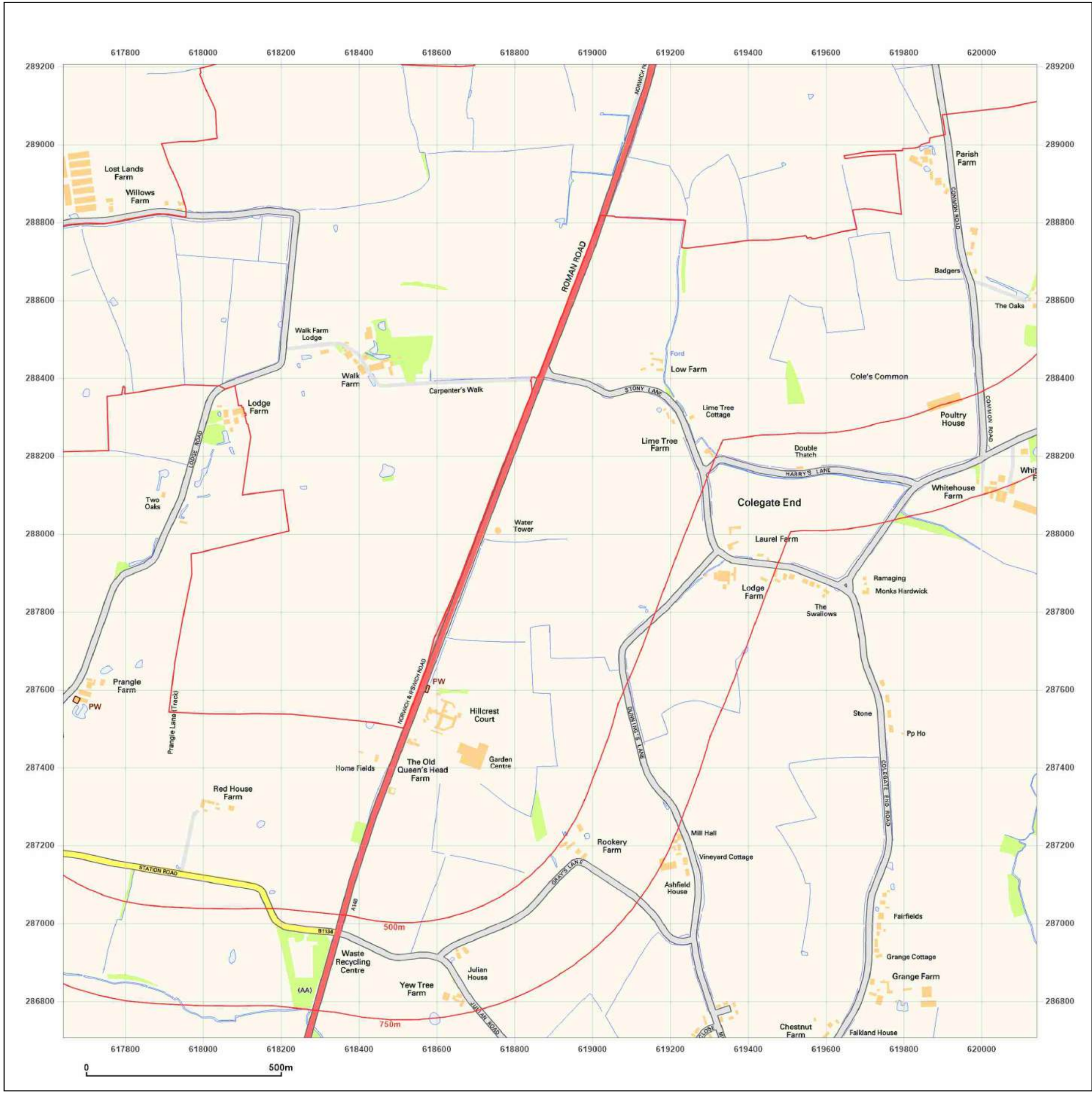


Produced by
 Groundsure Insights
 T: 08444 159000
 E: info@groundsure.com
 W: www.groundsure.com

© Crown copyright and database rights 2024 Ordnance Survey 100035207

Production date: 22 August 2024

Map legend available at:
www.groundsure.com/sites/default/files/groundsure_legend.pdf



Site Details:

Long Stratton


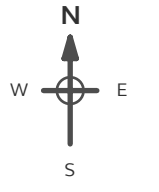
Client Ref: East Pye Solar
Report Ref: GSIP-2024-16319-20838_SS_2_1
Grid Ref: 618891, 287956

Map Name: National Grid

Map date: 2024

Scale: 1:10,000

Printed at: 1:10,000

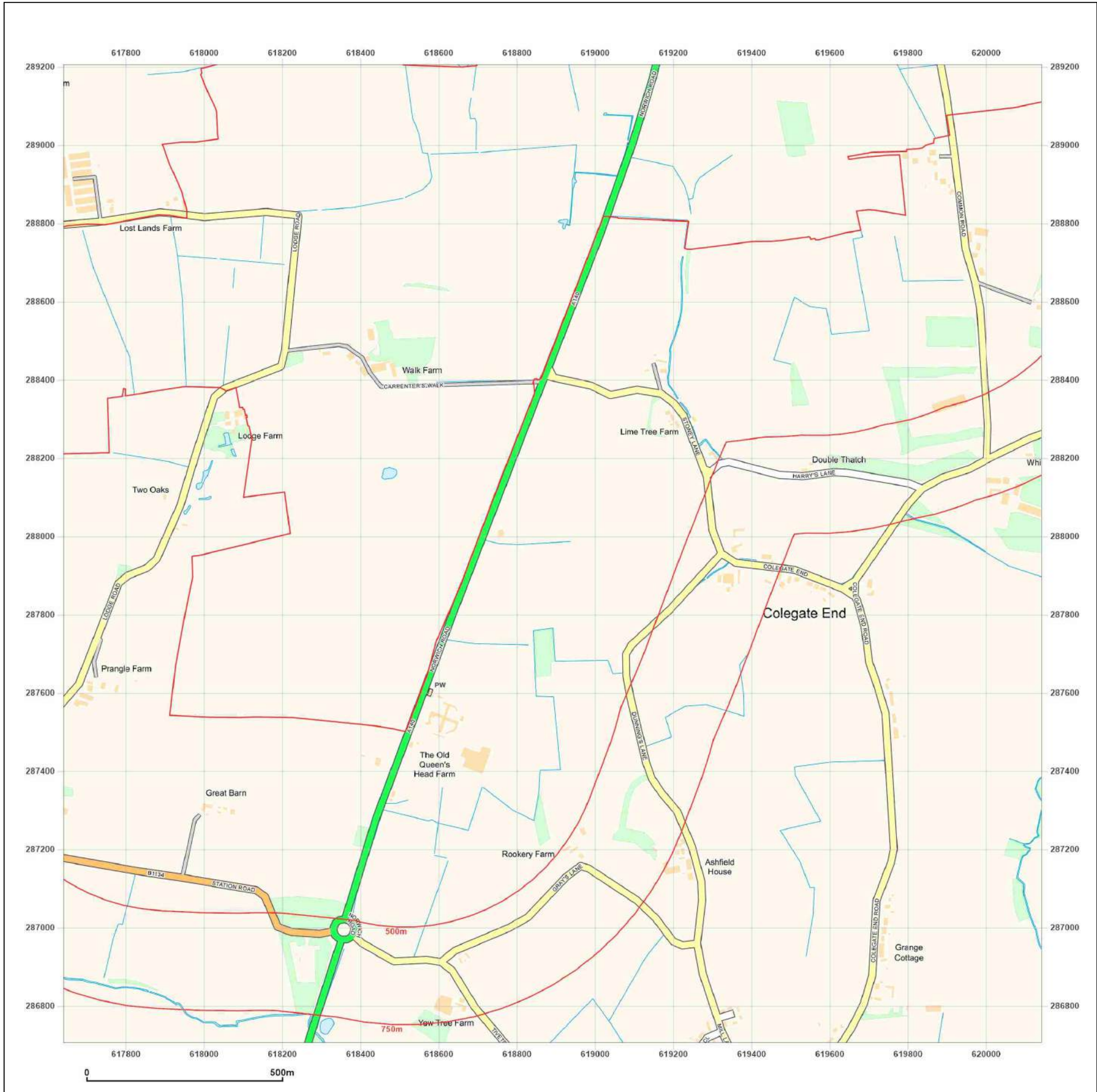


Produced by
 Groundsure Insights
 T: 08444 159000
 E: info@groundsure.com
 W: www.groundsure.com

© Crown copyright and database rights 2024 Ordnance Survey 100035207

Production date: 22 August 2024

Map legend available at:
www.groundsure.com/sites/default/files/groundsure_legend.pdf



Site Details:

Long Stratton

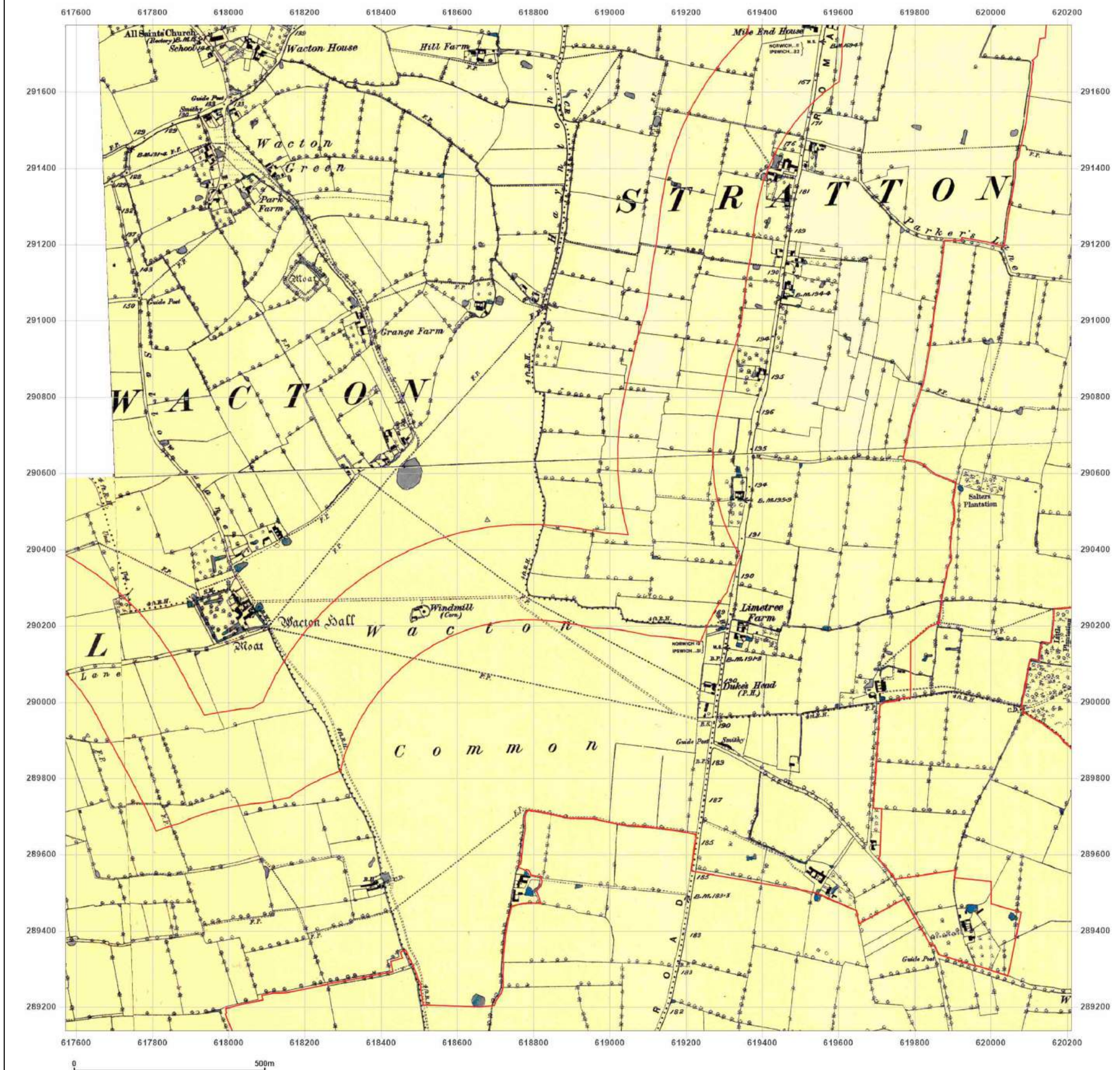
Client Ref: East Pye Solar
Report Ref: GSIP-2024-16319-20838_SS_2_2
Grid Ref: 618891, 290456

Map Name: County Series

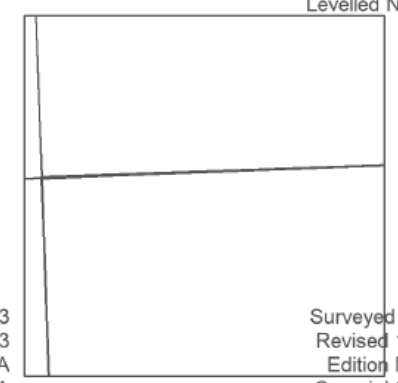
Map date: 1883

Scale: 1:10,560

Printed at: 1:10,560



Surveyed 1883
 Revised 1883
 Edition N/A
 Copyright N/A
 Levelled N/A



Surveyed 1883
 Revised 1883
 Edition N/A
 Copyright N/A
 Levelled N/A

Surveyed 1883
 Revised 1883
 Edition N/A
 Copyright N/A
 Levelled N/A



Produced by
 Groundsure Insights
 T: 08444 159000
 E: info@groundsure.com
 W: www.groundsure.com

© Crown copyright and database rights 2024 Ordnance Survey 100035207

Production date: 22 August 2024

Map legend available at:
www.groundsure.com/sites/default/files/groundsure_legend.pdf

Site Details:

Long Stratton

Client Ref: East Pye Solar
Report Ref: GSIP-2024-16319-20838_SS_2_2
Grid Ref: 618891, 290456

Map Name: County Series

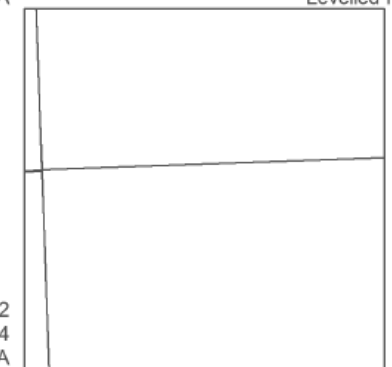
Map date: 1904-1906

Scale: 1:10,560

Printed at: 1:10,560



Surveyed 1882 Revised 1904 Edition N/A Copyright N/A Levelled N/A	Surveyed 1883 Revised 1906 Edition 1906 Copyright N/A Levelled N/A
---	--



Surveyed 1882
Revised 1904
Edition N/A
Copyright N/A
Levelled N/A

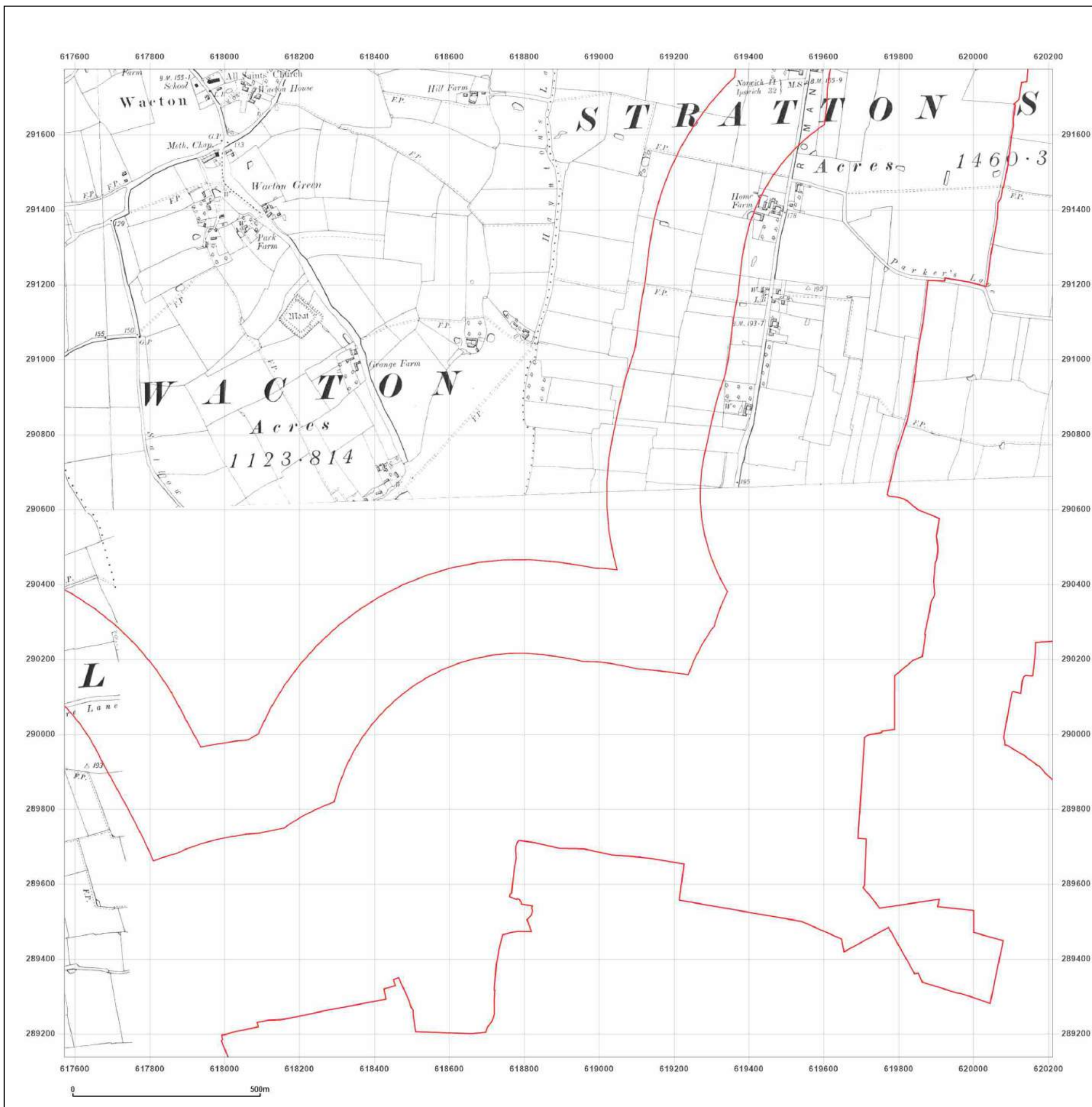


Produced by
Groundsure Insights
T: 08444 159000
E: info@groundsure.com
W: www.groundsure.com

© Crown copyright and database rights 2024 Ordnance Survey 100035207

Production date: 22 August 2024

Map legend available at:
www.groundsure.com/sites/default/files/groundsure_legend.pdf



Site Details:

Long Stratton

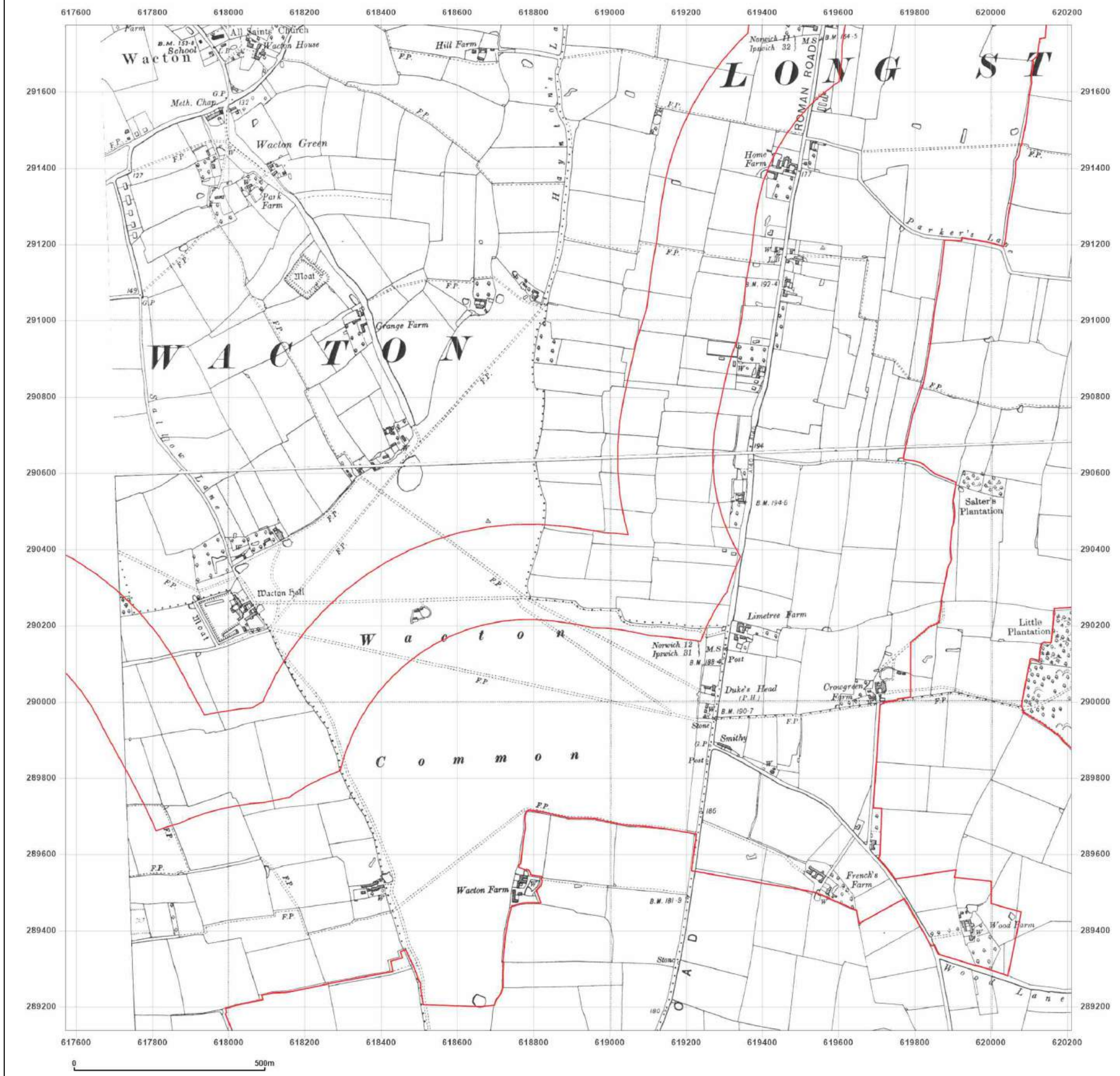
Client Ref: East Pye Solar
Report Ref: GSIP-2024-16319-20838_SS_2_2
Grid Ref: 618891, 290456

Map Name: County Series

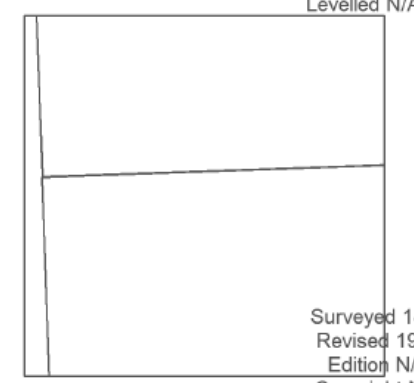
Map date: 1946

Scale: 1:10,560

Printed at: 1:10,560



Surveyed 1883
 Revised 1946
 Edition N/A
 Copyright N/A
 Levelled N/A



Surveyed 1883
 Revised 1946
 Edition N/A
 Copyright N/A
 Levelled N/A

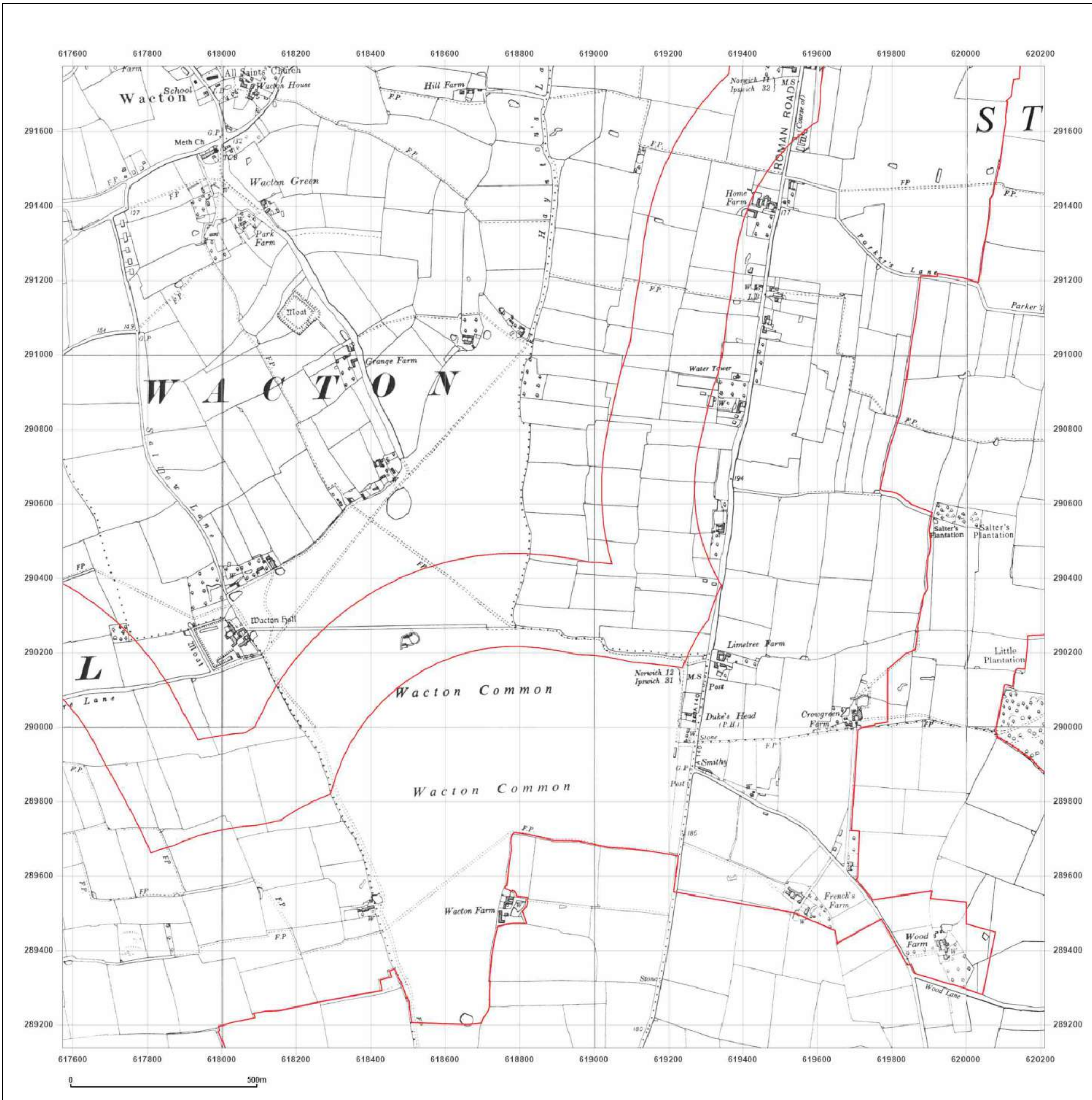


Produced by
 Groundsure Insights
 T: 08444 159000
 E: info@groundsure.com
 W: www.groundsure.com

© Crown copyright and database rights 2024 Ordnance Survey 100035207

Production date: 22 August 2024

Map legend available at:
www.groundsure.com/sites/default/files/groundsure_legend.pdf



Site Details:

Long Stratton

Client Ref: East Pye Solar
Report Ref: GSIP-2024-16319-20838_SS_2_2
Grid Ref: 618891, 290456

Map Name: Provisional

Map date: 1951-1953

Scale: 1:10,560

Printed at: 1:10,560



Surveyed 1953
 Revised 1953
 Edition N/A
 Copyright N/A
 Levelled N/A

Surveyed 1951
 Revised 1951
 Edition N/A
 Copyright N/A
 Levelled N/A

Surveyed 1951
 Revised 1951
 Edition N/A
 Copyright N/A
 Levelled N/A

Surveyed 1951
 Revised 1951
 Edition N/A
 Copyright N/A
 Levelled N/A



Produced by
 Groundsure Insights
 T: 08444 159000
 E: info@groundsure.com
 W: www.groundsure.com

© Crown copyright and database rights 2024 Ordnance Survey 100035207

Production date: 22 August 2024

Map legend available at:
www.groundsure.com/sites/default/files/groundsure_legend.pdf

Site Details:

Long Stratton

Client Ref: East Pye Solar
Report Ref: GSIP-2024-16319-20838_SS_2_2
Grid Ref: 618891, 290456

Map Name: National Grid

Map date: 1979-1983

Scale: 1:10,000

Printed at: 1:10,000



Surveyed 1975
 Revised 1979
 Edition N/A
 Copyright N/A
 Levelled N/A

Surveyed 1976
 Revised 1979
 Edition N/A
 Copyright N/A
 Levelled N/A

Surveyed 1979
 Revised 1983
 Edition N/A
 Copyright N/A
 Levelled N/A

Surveyed 1977
 Revised 1983
 Edition N/A
 Copyright N/A
 Levelled N/A

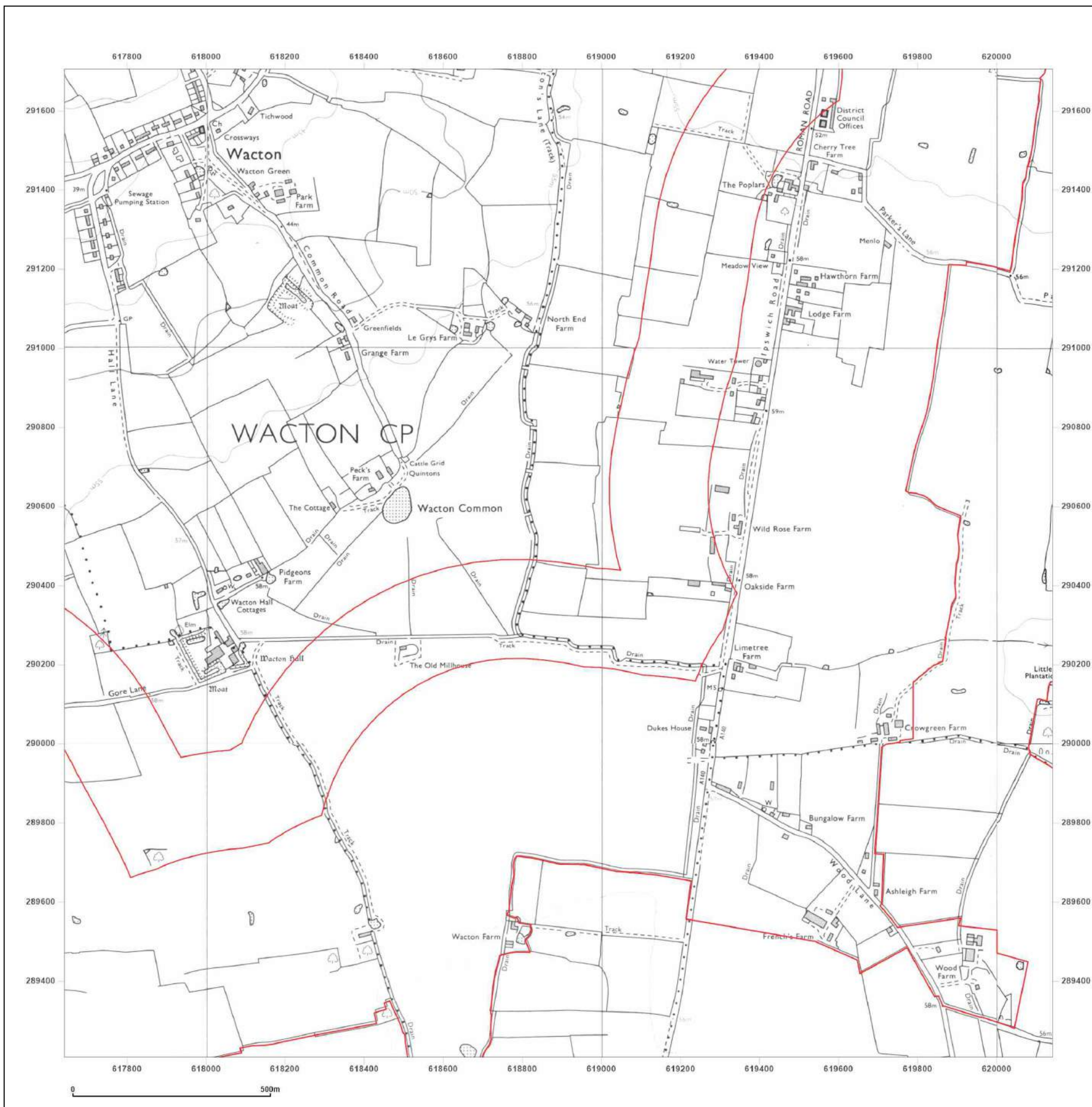


Produced by
 Groundsure Insights
 T: 08444 159000
 E: info@groundsure.com
 W: www.groundsure.com

© Crown copyright and database rights 2024 Ordnance Survey 100035207

Production date: 22 August 2024

Map legend available at:
www.groundsure.com/sites/default/files/groundsure_legend.pdf



Site Details:

Long Stratton


Client Ref: East Pye Solar
Report Ref: GSIP-2024-16319-20838_SS_2_2
Grid Ref: 618891, 290456

Map Name: National Grid

Map date: 2001

Scale: 1:10,000

Printed at: 1:10,000

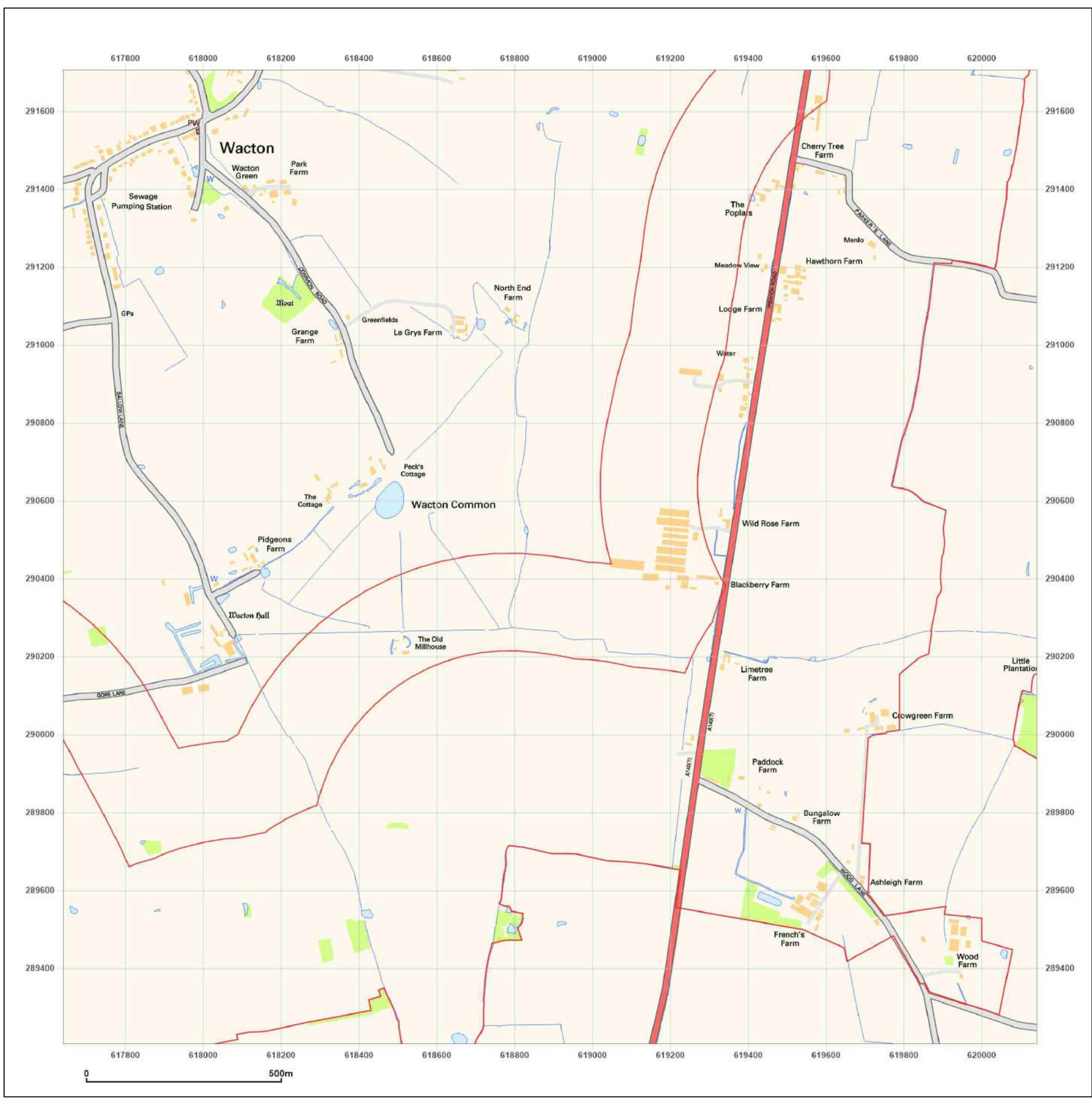


Produced by
 Groundsure Insights
 T: 08444 159000
 E: info@groundsure.com
 W: www.groundsure.com

© Crown copyright and database rights 2024 Ordnance Survey 100035207

Production date: 22 August 2024

Map legend available at:
www.groundsure.com/sites/default/files/groundsure_legend.pdf



Site Details:

Long Stratton


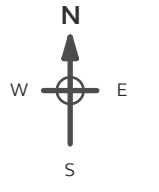
Client Ref: East Pye Solar
Report Ref: GSIP-2024-16319-20838_SS_2_2
Grid Ref: 618891, 290456

Map Name: National Grid

Map date: 2010

Scale: 1:10,000

Printed at: 1:10,000

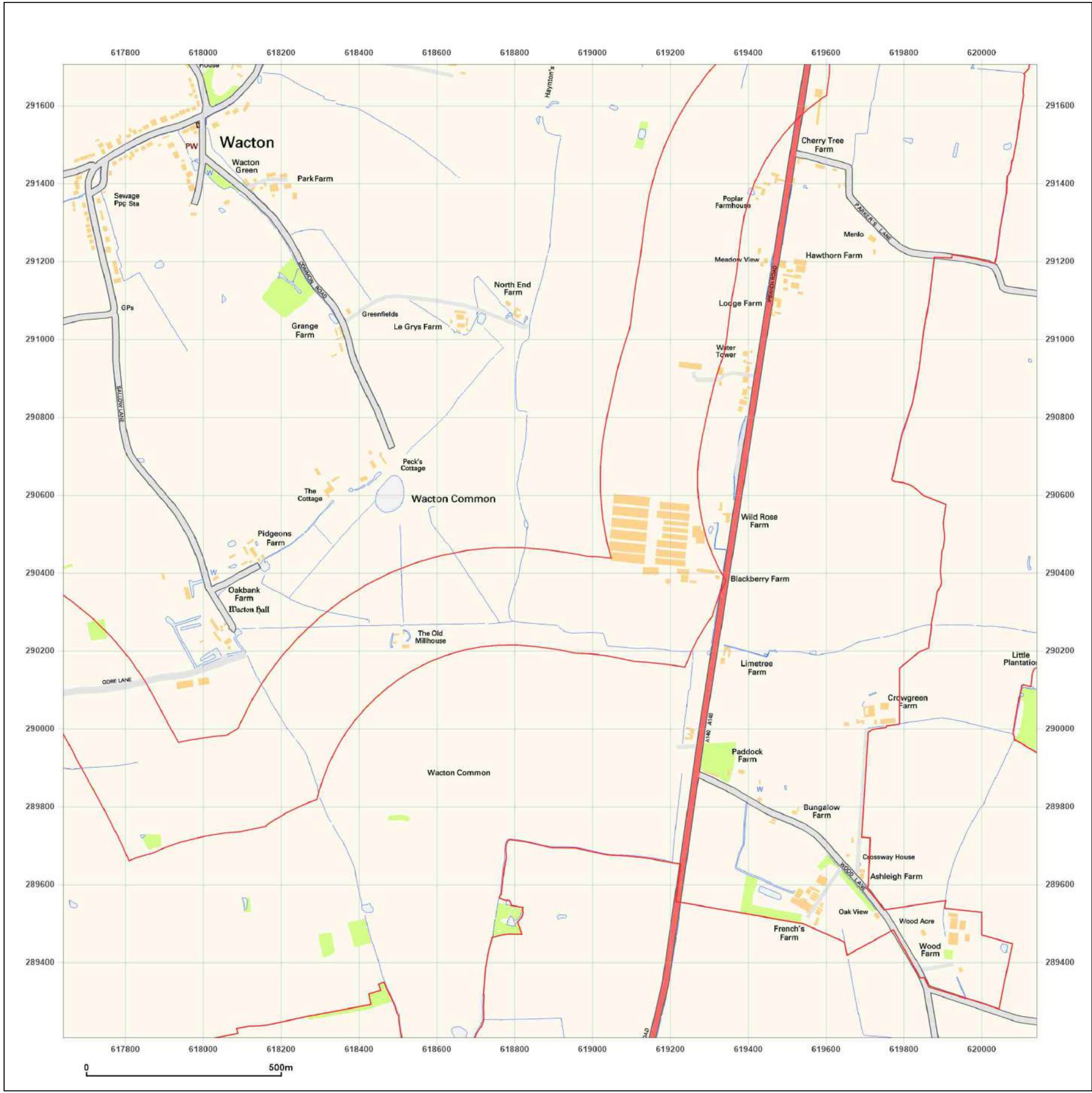


Produced by
 Groundsure Insights
 T: 08444 159000
 E: info@groundsure.com
 W: www.groundsure.com

© Crown copyright and database rights 2024 Ordnance Survey 100035207

Production date: 22 August 2024

Map legend available at:
www.groundsure.com/sites/default/files/groundsure_legend.pdf



Site Details:

Long Stratton


Client Ref: East Pye Solar
Report Ref: GSIP-2024-16319-20838_SS_2_2
Grid Ref: 618891, 290456

Map Name: National Grid

Map date: 2024

Scale: 1:10,000

Printed at: 1:10,000

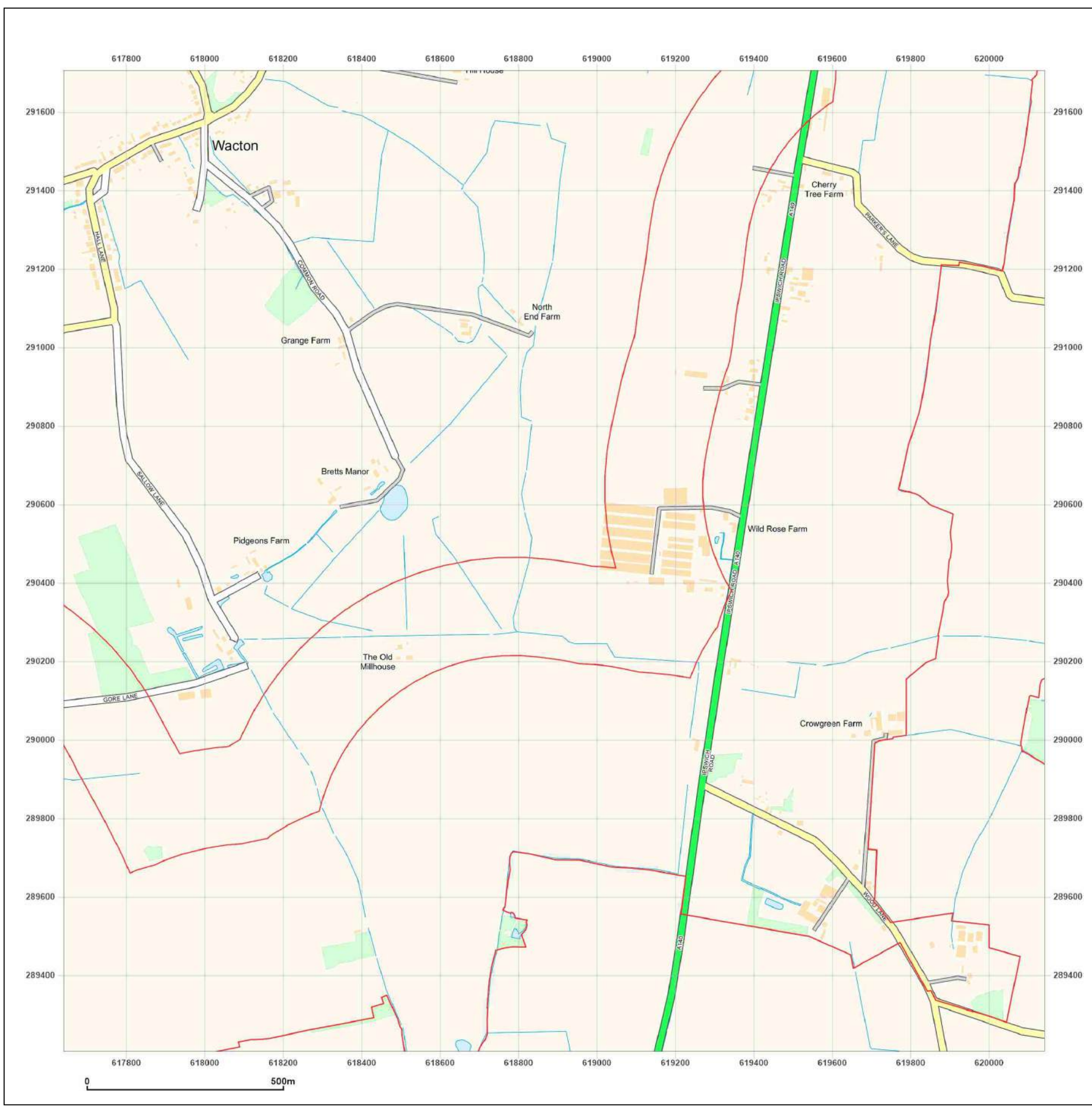


Produced by
 Groundsure Insights
 T: 08444 159000
 E: info@groundsure.com
 W: www.groundsure.com

© Crown copyright and database rights 2024 Ordnance Survey 100035207

Production date: 22 August 2024

Map legend available at:
www.groundsure.com/sites/default/files/groundsure_legend.pdf



Site Details:

Long Stratton

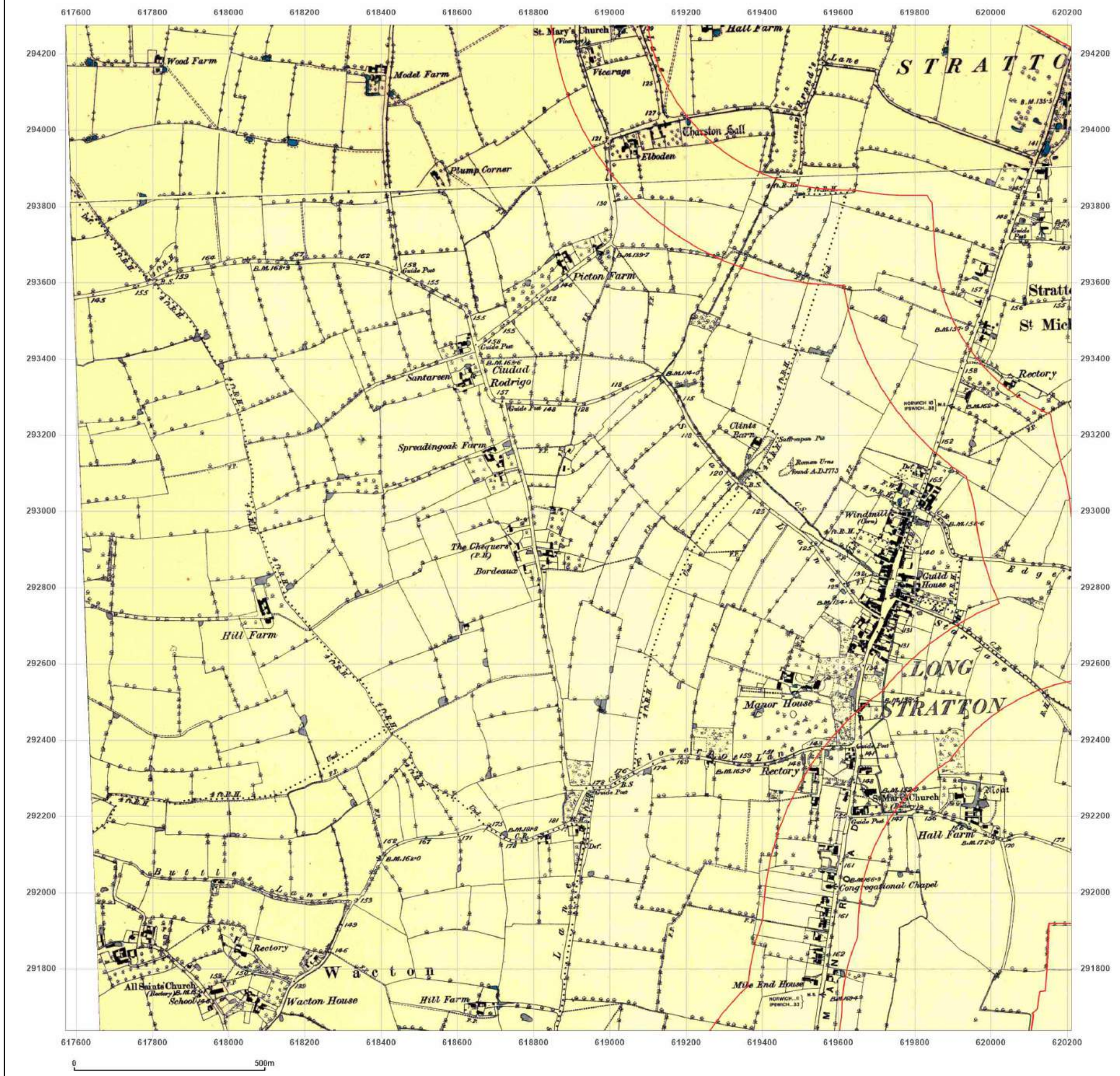
Client Ref: East Pye Solar
Report Ref: GSIP-2024-16319-20838_SS_2_3
Grid Ref: 618891, 292956

Map Name: County Series

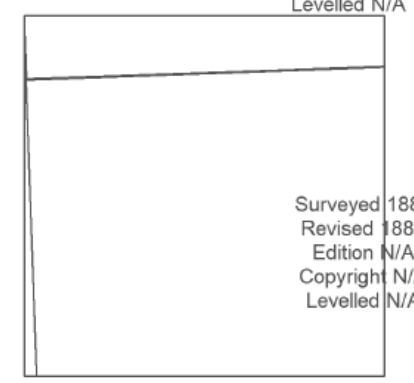
Map date: 1883

Scale: 1:10,560

Printed at: 1:10,560



Surveyed 1883
 Revised 1883
 Edition N/A
 Copyright N/A
 Levelled N/A



Surveyed 1883
 Revised 1883
 Edition N/A
 Copyright N/A
 Levelled N/A



Produced by
 Groundsure Insights
 T: 08444 159000
 E: info@groundsure.com
 W: www.groundsure.com

© Crown copyright and database rights 2024 Ordnance Survey 100035207

Production date: 22 August 2024

Map legend available at:
www.groundsure.com/sites/default/files/groundsure_legend.pdf

Site Details:

Long Stratton

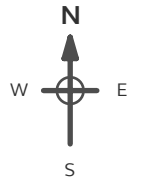
Client Ref: East Pye Solar
Report Ref: GSIP-2024-16319-20838_SS_2_3
Grid Ref: 618891, 292956

Map Name: County Series

Map date: 1904-1906

Scale: 1:10,560

Printed at: 1:10,560



Surveyed 1882 Revised 1904 Edition N/A Copyright N/A Levelled N/A	Surveyed 1883 Revised 1906 Edition 1906 Copyright N/A Levelled N/A
---	--

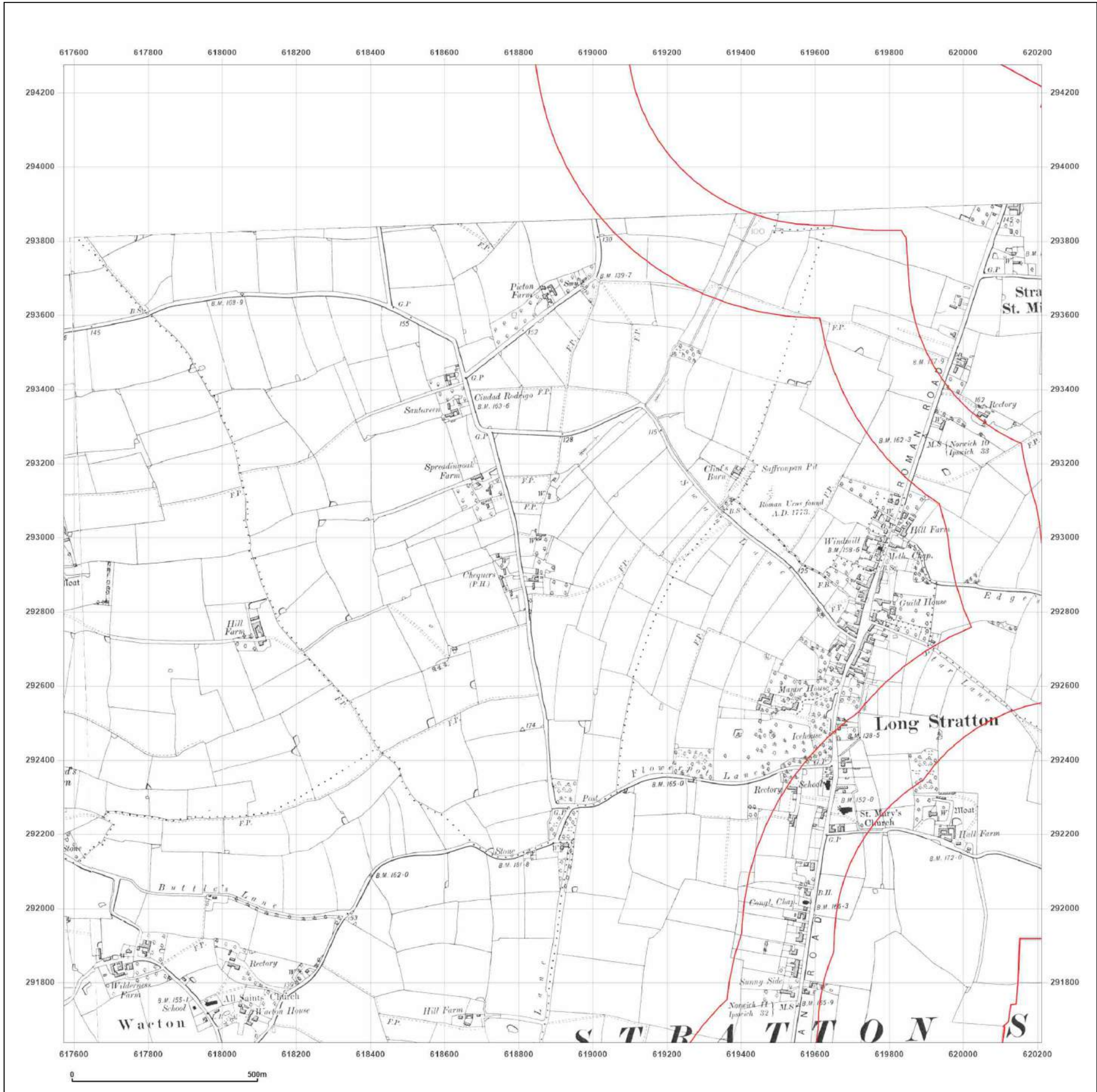


Produced by
 Groundsure Insights
 T: 08444 159000
 E: info@groundsure.com
 W: www.groundsure.com

© Crown copyright and database rights 2024 Ordnance Survey 100035207

Production date: 22 August 2024

Map legend available at:
www.groundsure.com/sites/default/files/groundsure_legend.pdf



Site Details:

Long Stratton

Client Ref: East Pye Solar
Report Ref: GSIP-2024-16319-20838_SS_2_3
Grid Ref: 618891, 292956

Map Name: County Series

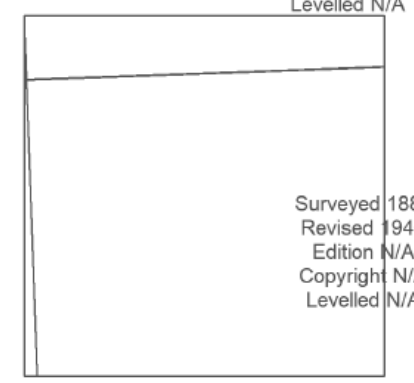
Map date: 1946

Scale: 1:10,560

Printed at: 1:10,560



Surveyed 1881
 Revised 1946
 Edition N/A
 Copyright N/A
 Levelled N/A



Surveyed 1883
 Revised 1946
 Edition N/A
 Copyright N/A
 Levelled N/A

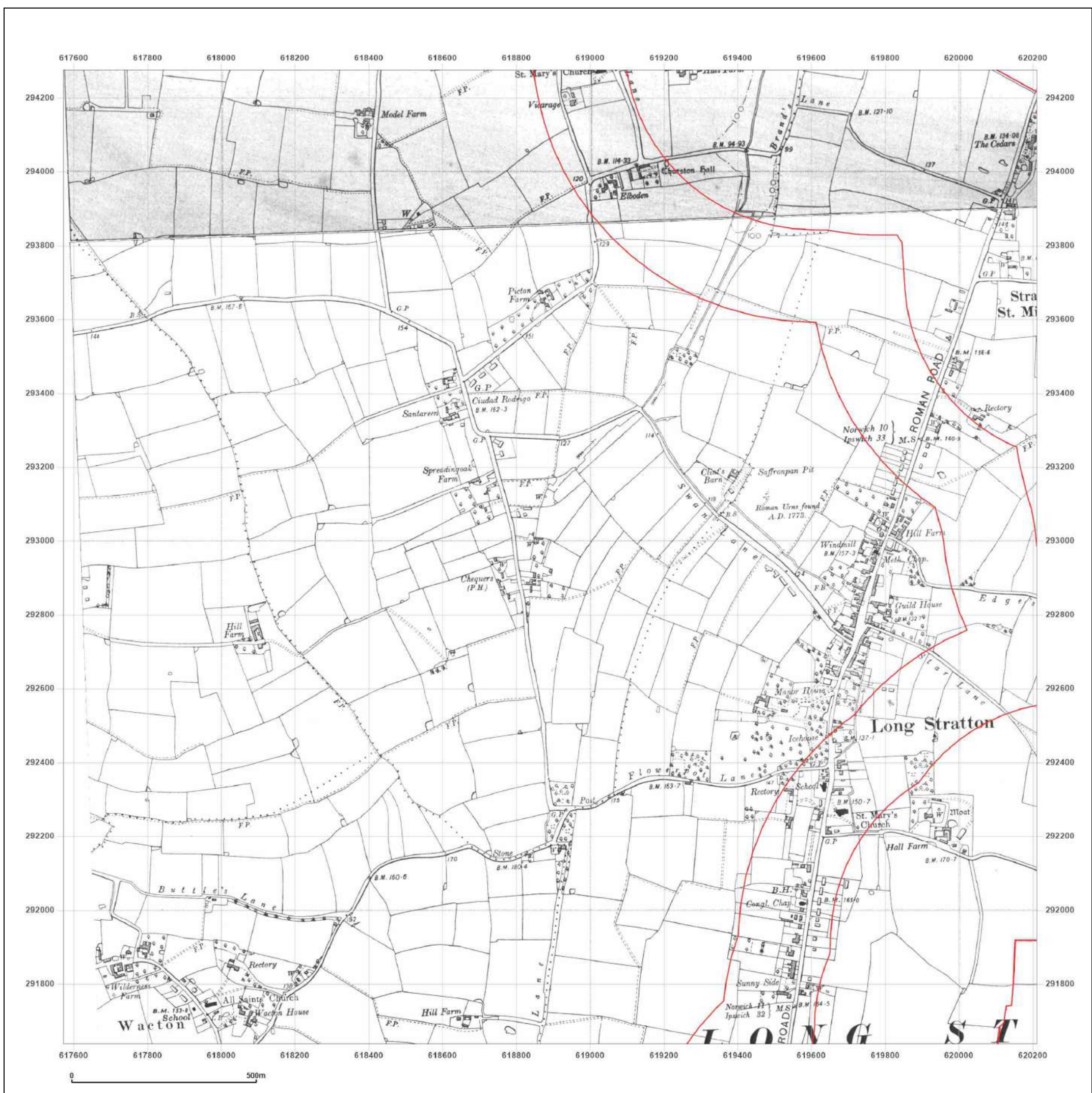


Produced by
 Groundsure Insights
 T: 08444 159000
 E: info@groundsure.com
 W: www.groundsure.com

© Crown copyright and database rights 2024 Ordnance Survey 100035207

Production date: 22 August 2024

Map legend available at:
www.groundsure.com/sites/default/files/groundsure_legend.pdf



Site Details:

Long Stratton

Client Ref: East Pye Solar
Report Ref: GSIP-2024-16319-20838_SS_2_3
Grid Ref: 618891, 292956

Map Name: Provisional

Map date: 1951-1953

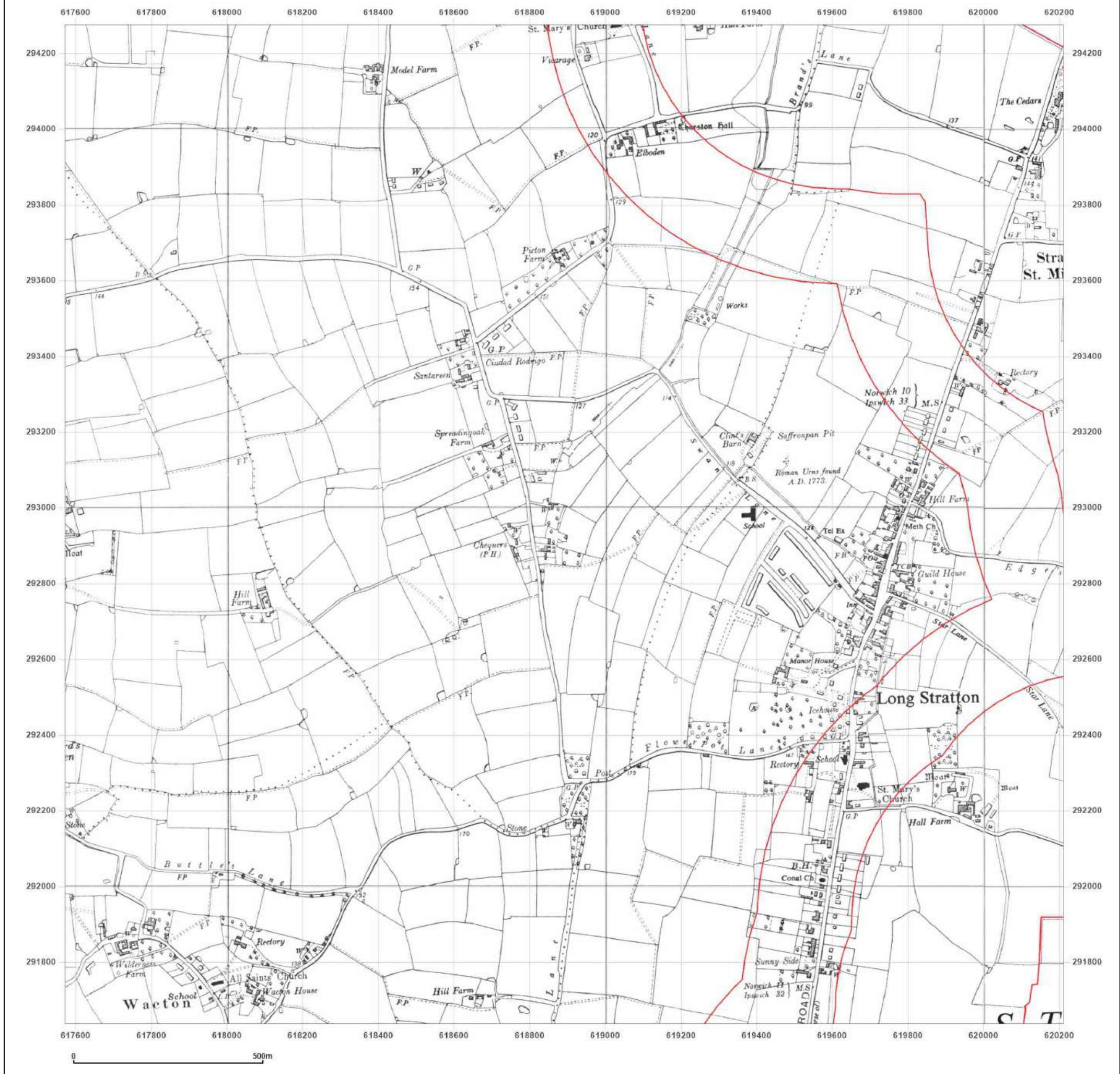
Scale: 1:10,560

Printed at: 1:10,560



Surveyed 1953
 Revised 1953
 Edition N/A
 Copyright N/A
 Levelled N/A

Surveyed 1951
 Revised 1951
 Edition N/A
 Copyright N/A
 Levelled N/A



Produced by
 Groundsure Insights
 T: 08444 159000
 E: info@groundsure.com
 W: www.groundsure.com

© Crown copyright and database rights 2024 Ordnance Survey 100035207

Production date: 22 August 2024

Map legend available at:
www.groundsure.com/sites/default/files/groundsure_legend.pdf

Site Details:

Long Stratton

Client Ref: East Pye Solar
Report Ref: GSIP-2024-16319-20838_SS_2_3
Grid Ref: 618891, 292956

Map Name: National Grid

Map date: 1979

Scale: 1:10,000

Printed at: 1:10,000



Surveyed 1975
 Revised 1979
 Edition N/A
 Copyright N/A
 Levelled N/A

Surveyed 1976
 Revised 1979
 Edition N/A
 Copyright N/A
 Levelled N/A



Produced by
 Groundsure Insights
 T: 08444 159000
 E: info@groundsure.com
 W: www.groundsure.com

© Crown copyright and database rights 2024 Ordnance Survey 100035207

Production date: 22 August 2024

Map legend available at:
www.groundsure.com/sites/default/files/groundsure_legend.pdf



0 500m

Site Details:

Long Stratton


Client Ref: East Pye Solar
Report Ref: GSIP-2024-16319-20838_SS_2_3
Grid Ref: 618891, 292956

Map Name: National Grid

Map date: 2001

Scale: 1:10,000

Printed at: 1:10,000

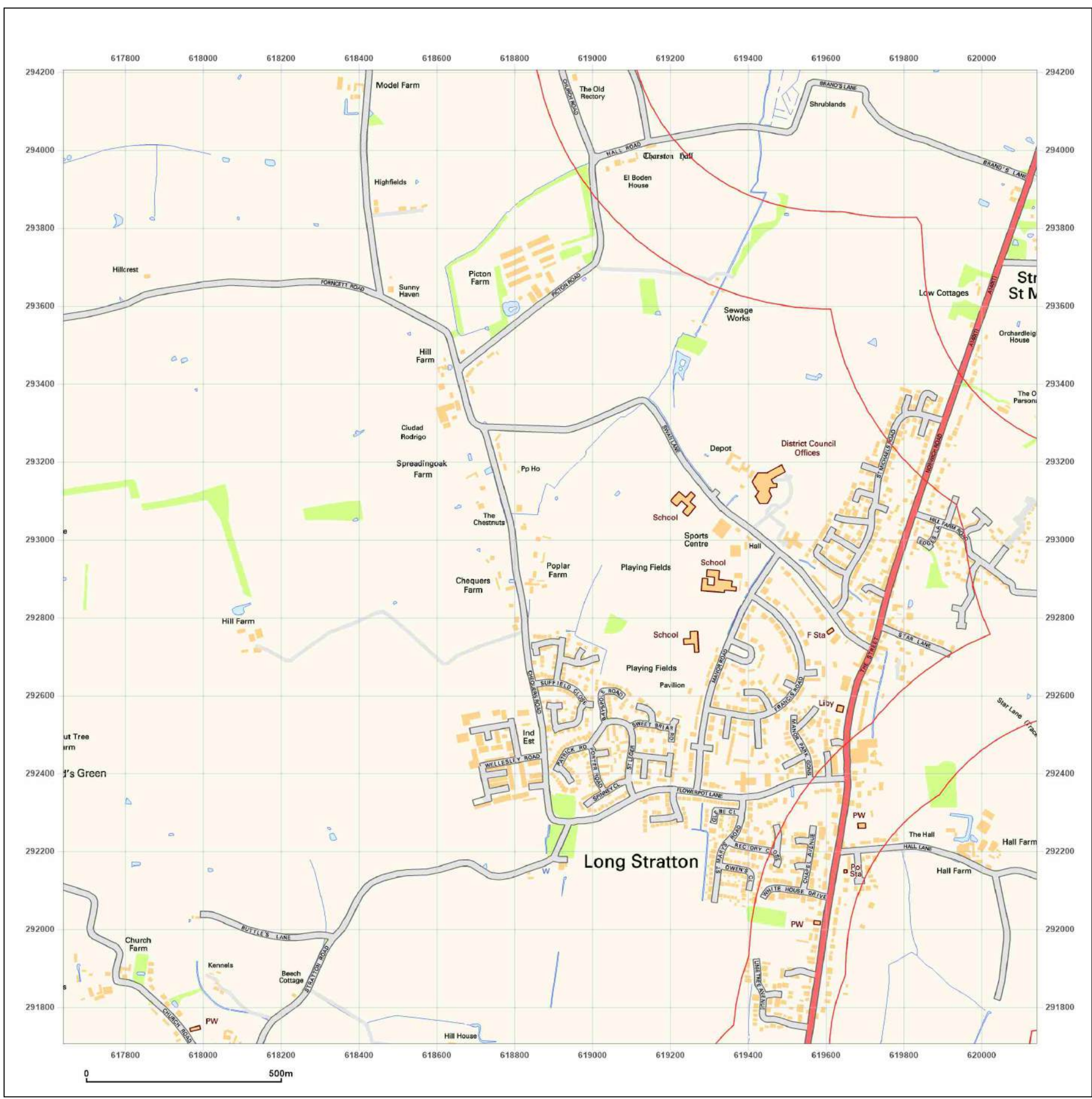


Produced by
 Groundsure Insights
 T: 08444 159000
 E: info@groundsure.com
 W: www.groundsure.com

© Crown copyright and database rights 2024 Ordnance Survey 100035207

Production date: 22 August 2024

Map legend available at:
www.groundsure.com/sites/default/files/groundsure_legend.pdf



Site Details:

Long Stratton


Client Ref: East Pye Solar
Report Ref: GSIP-2024-16319-20838_SS_2_3
Grid Ref: 618891, 292956

Map Name: National Grid

Map date: 2010

Scale: 1:10,000

Printed at: 1:10,000

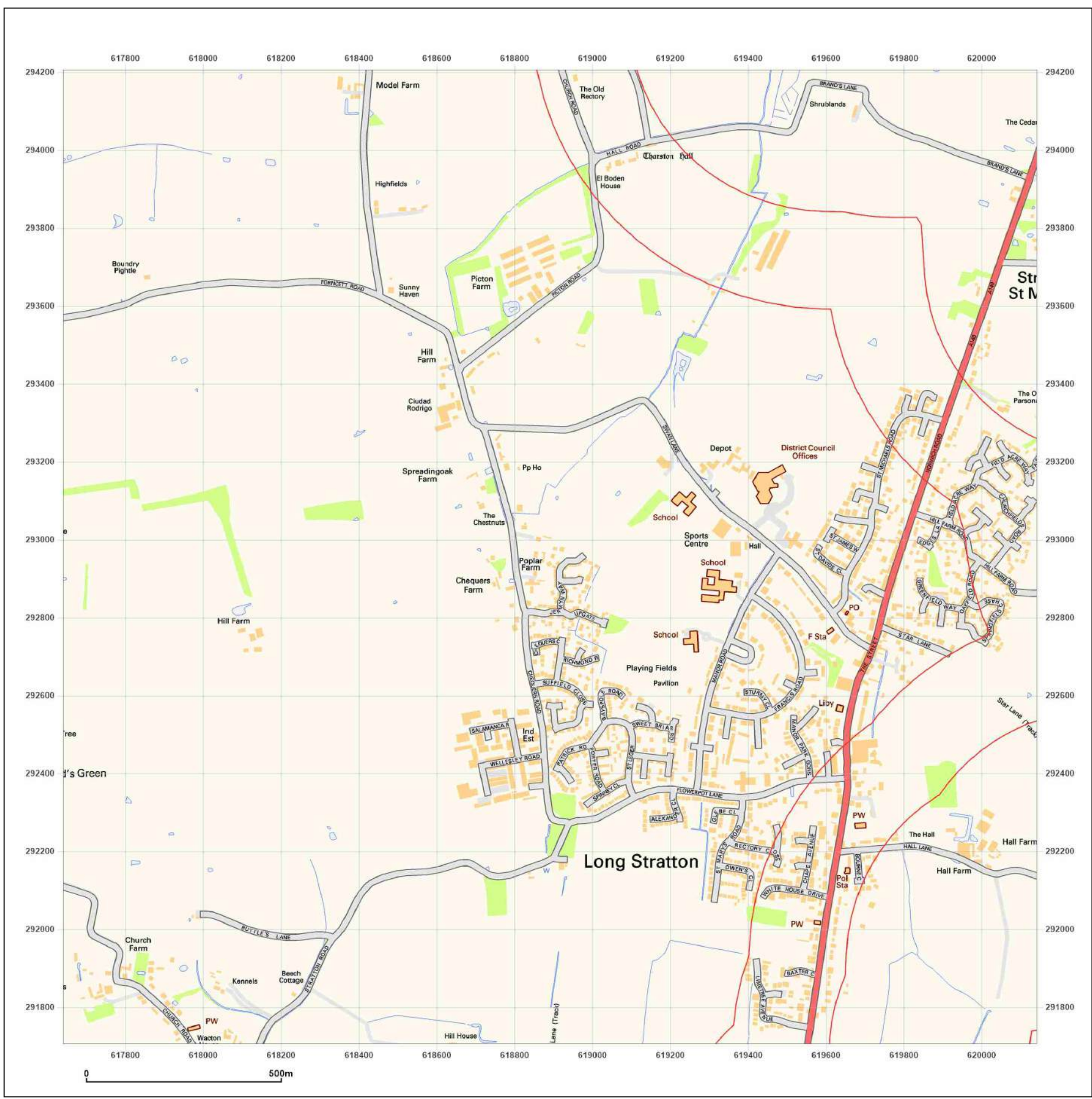


Produced by
 Groundsure Insights
 T: 08444 159000
 E: info@groundsure.com
 W: www.groundsure.com

© Crown copyright and database rights 2024 Ordnance Survey 100035207

Production date: 22 August 2024

Map legend available at:
www.groundsure.com/sites/default/files/groundsure_legend.pdf



Site Details:

Long Stratton


Client Ref: East Pye Solar
Report Ref: GSIP-2024-16319-20838_SS_2_3
Grid Ref: 618891, 292956

Map Name: National Grid

Map date: 2024

Scale: 1:10,000

Printed at: 1:10,000

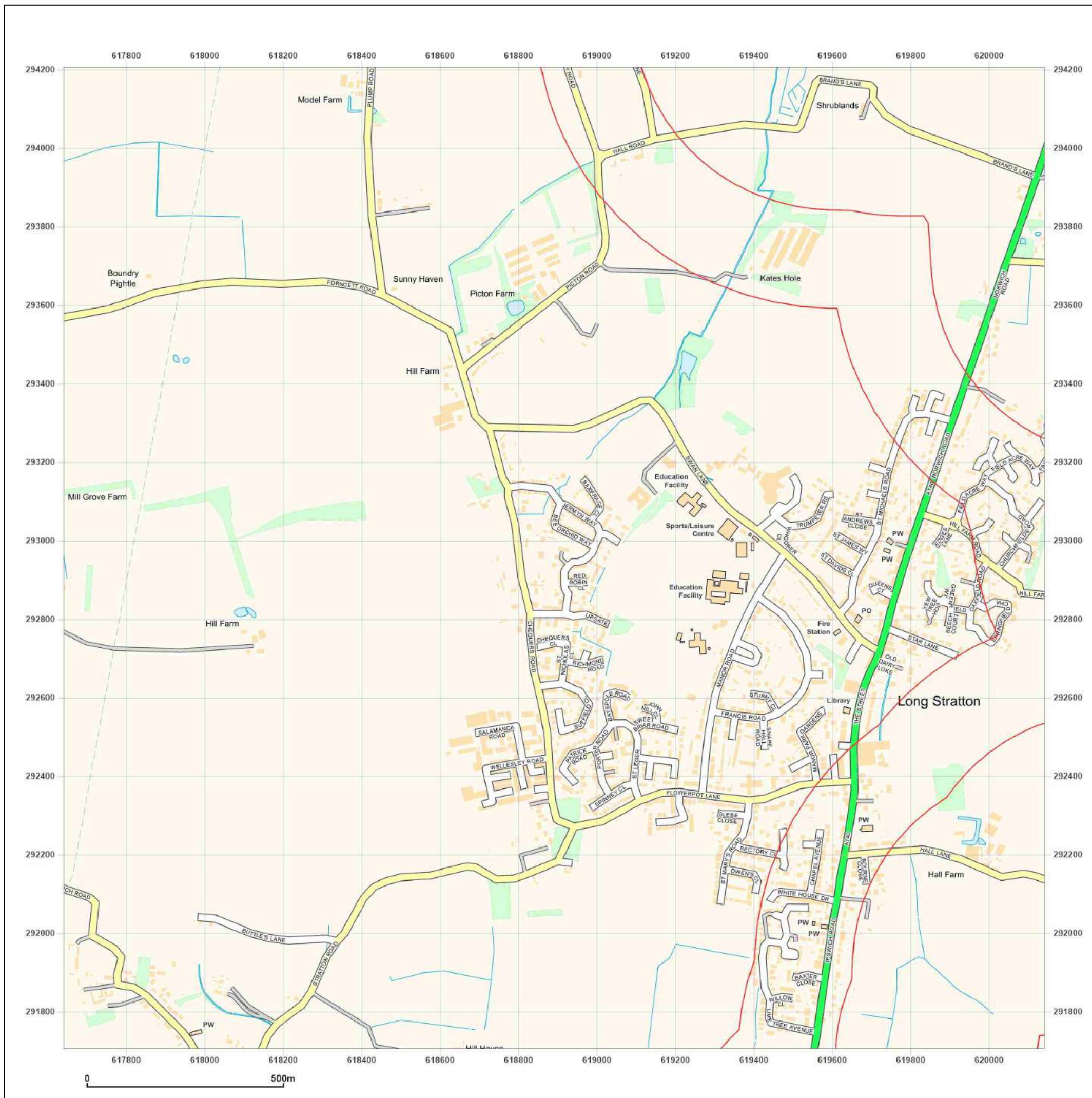


Produced by
 Groundsure Insights
 T: 08444 159000
 E: info@groundsure.com
 W: www.groundsure.com

© Crown copyright and database rights 2024 Ordnance Survey 100035207

Production date: 22 August 2024

Map legend available at:
www.groundsure.com/sites/default/files/groundsure_legend.pdf



Site Details:

Long Stratton

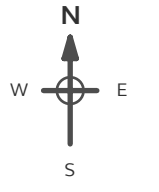
Client Ref: East Pye Solar
Report Ref: GSIP-2024-16319-20838_SS_2_4
Grid Ref: 618891, 295456

Map Name: County Series

Map date: 1883

Scale: 1:10,560

Printed at: 1:10,560



Surveyed 1883
 Revised 1883
 Edition N/A
 Copyright N/A
 Levelled N/A



Produced by
 Groundsure Insights
 T: 08444 159000
 E: info@groundsure.com
 W: www.groundsure.com

© Crown copyright and database rights 2024 Ordnance Survey 100035207

Production date: 22 August 2024

Map legend available at:
www.groundsure.com/sites/default/files/groundsure_legend.pdf



Site Details:

Long Stratton

Client Ref: East Pye Solar
Report Ref: GSIP-2024-16319-20838_SS_2_4
Grid Ref: 618891, 295456

Map Name: County Series

Map date: 1907

Scale: 1:10,560

Printed at: 1:10,560



Surveyed 1881
 Revised 1907
 Edition 1907
 Copyright N/A
 Levelled N/A

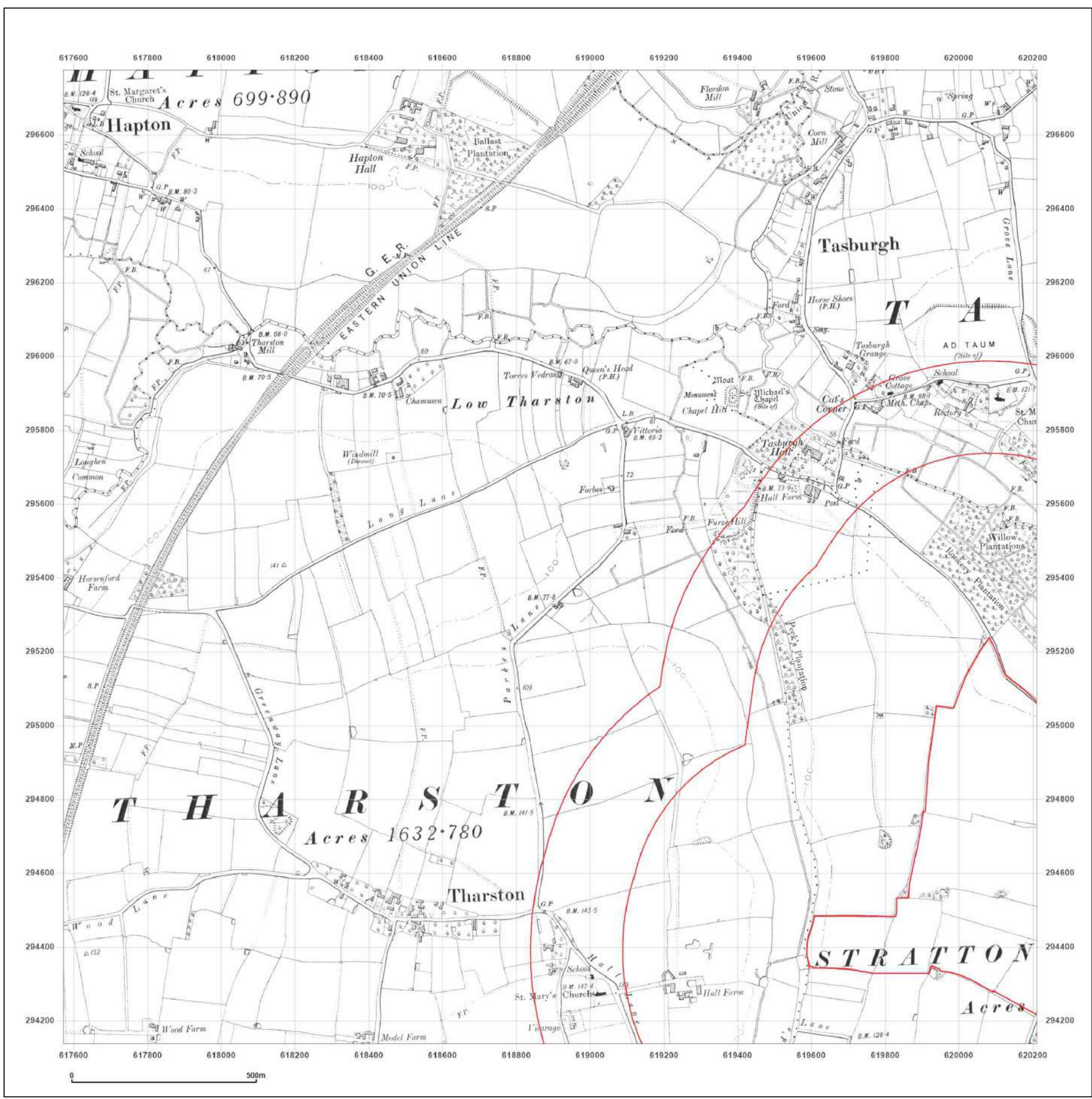


Produced by
 Groundsure Insights
 T: 08444 159000
 E: info@groundsure.com
 W: www.groundsure.com

© Crown copyright and database rights 2024 Ordnance Survey 100035207

Production date: 22 August 2024

Map legend available at:
www.groundsure.com/sites/default/files/groundsure_legend.pdf



Site Details:

Long Stratton

Client Ref: East Pye Solar
Report Ref: GSIP-2024-16319-20838_SS_2_4
Grid Ref: 618891, 295456

Map Name: County Series

Map date: 1946

Scale: 1:10,560

Printed at: 1:10,560



Surveyed 1881
 Revised 1946
 Edition N/A
 Copyright N/A
 Levelled N/A

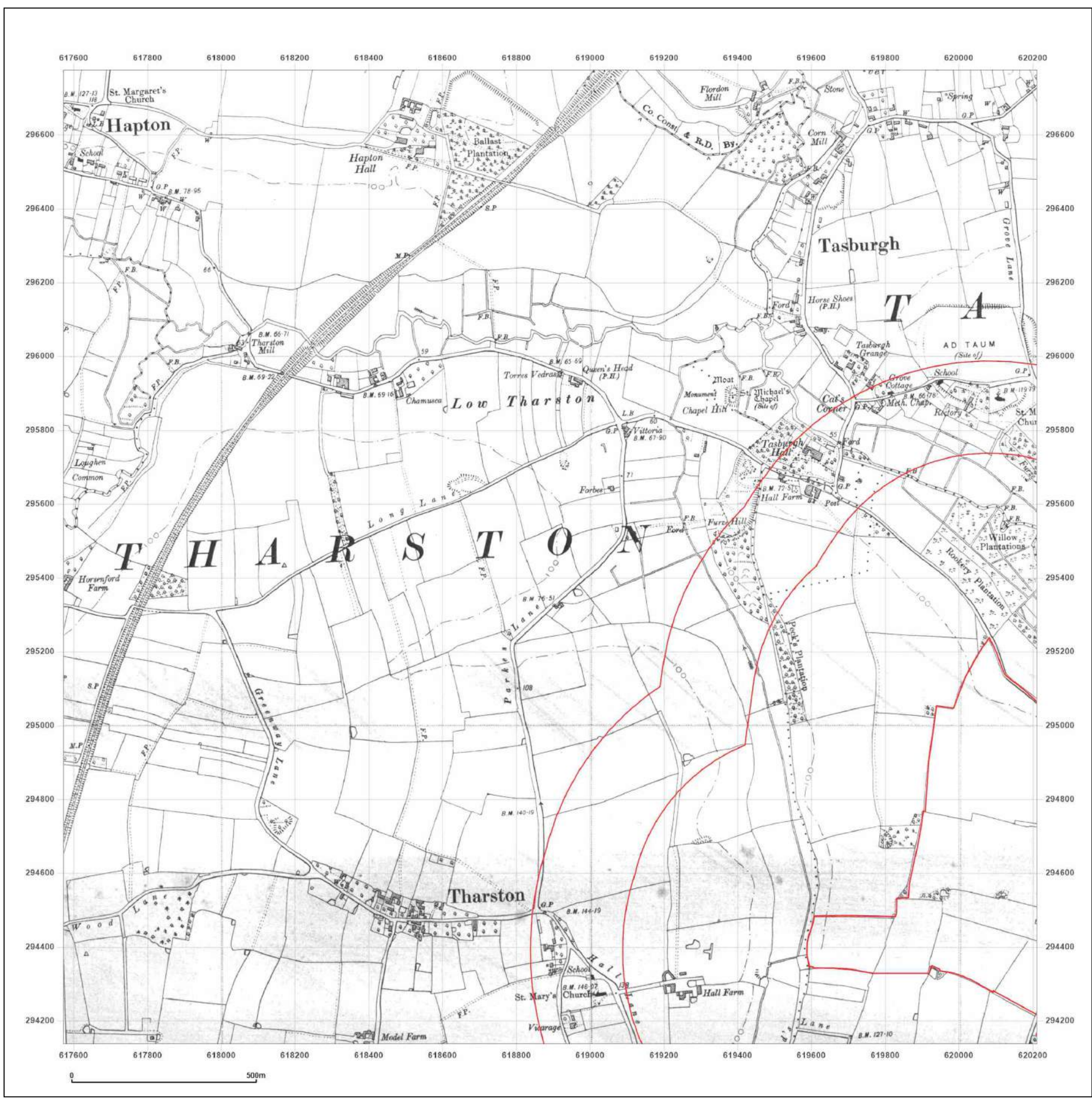


Produced by
 Groundsure Insights
 T: 08444 159000
 E: info@groundsure.com
 W: www.groundsure.com

© Crown copyright and database rights 2024 Ordnance Survey 100035207

Production date: 22 August 2024

Map legend available at:
www.groundsure.com/sites/default/files/groundsure_legend.pdf



Site Details:

Long Stratton

Client Ref: East Pye Solar
Report Ref: GSIP-2024-16319-20838_SS_2_4
Grid Ref: 618891, 295456

Map Name: Provisional

Map date: 1951-1953

Scale: 1:10,560

Printed at: 1:10,560



Surveyed 1951
 Revised 1951
 Edition N/A
 Copyright N/A
 Levelled N/A

Surveyed 1951
 Revised 1951
 Edition N/A
 Copyright N/A
 Levelled N/A

Surveyed 1953
 Revised 1953
 Edition N/A
 Copyright N/A
 Levelled N/A

Surveyed 1951
 Revised 1951
 Edition N/A
 Copyright N/A
 Levelled N/A

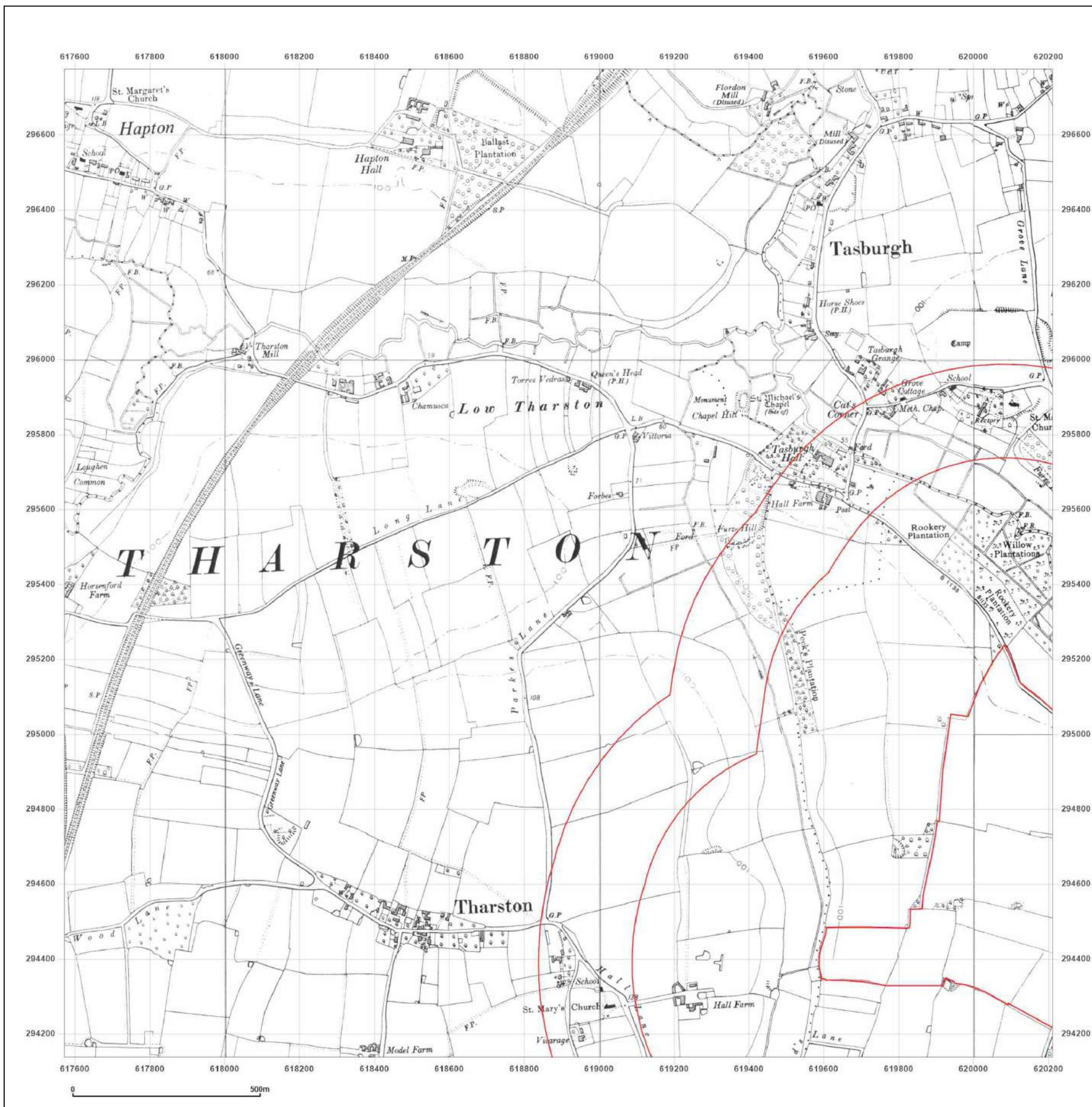


Produced by
 Groundsure Insights
 T: 08444 159000
 E: info@groundsure.com
 W: www.groundsure.com

© Crown copyright and database rights 2024 Ordnance Survey 100035207

Production date: 22 August 2024

Map legend available at:
www.groundsure.com/sites/default/files/groundsure_legend.pdf



Site Details:

Long Stratton

Client Ref: East Pye Solar
Report Ref: GSIP-2024-16319-20838_SS_2_4
Grid Ref: 618891, 295456

Map Name: National Grid

Map date: 1977-1979

Scale: 1:10,000

Printed at: 1:10,000



Surveyed 1973
 Revised 1977
 Edition N/A
 Copyright N/A
 Levelled N/A

Surveyed 1975
 Revised 1979
 Edition N/A
 Copyright N/A
 Levelled N/A

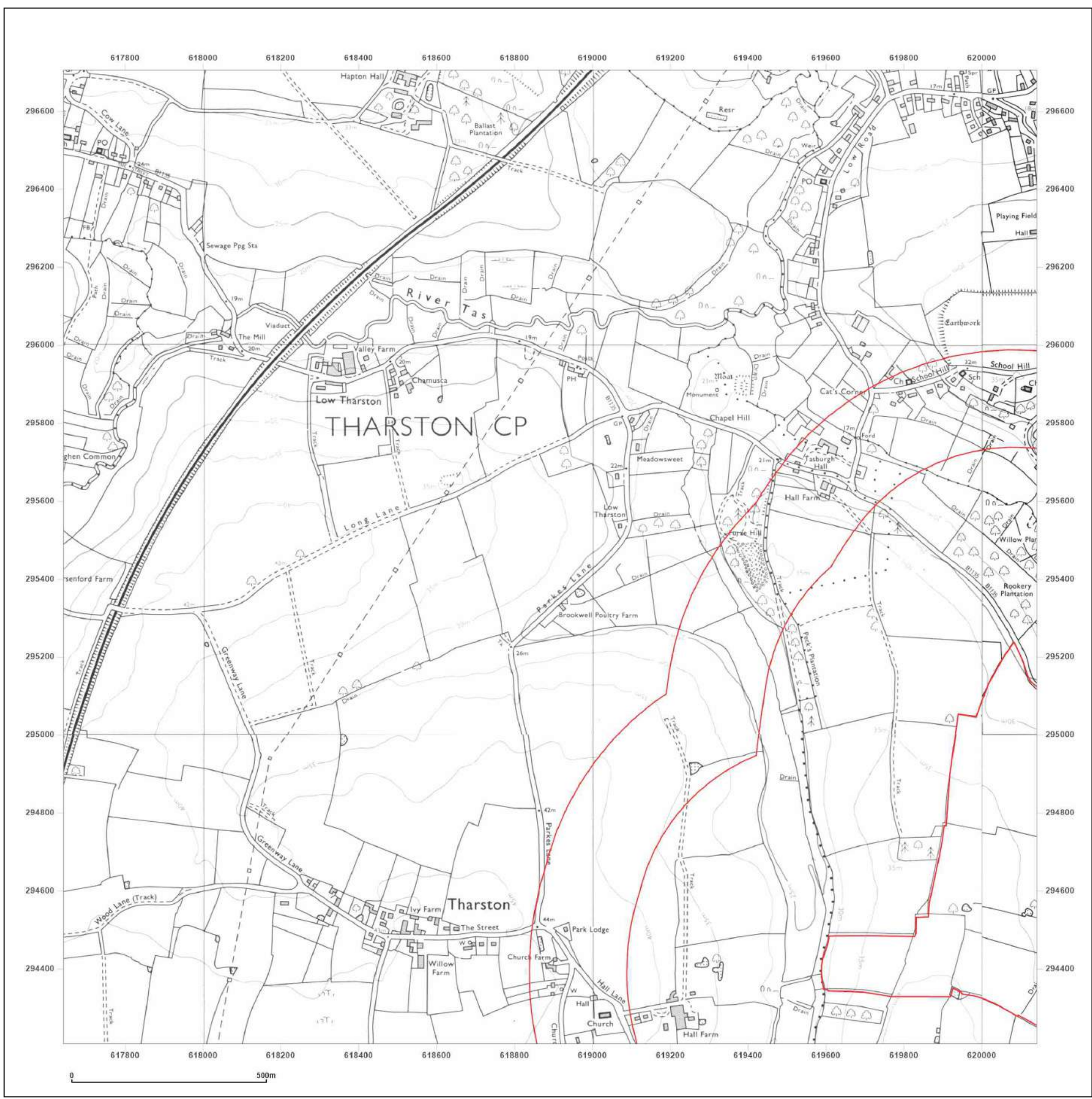


Produced by
 Groundsure Insights
 T: 08444 159000
 E: info@groundsure.com
 W: www.groundsure.com

© Crown copyright and database rights 2024 Ordnance Survey 100035207

Production date: 22 August 2024

Map legend available at:
www.groundsure.com/sites/default/files/groundsure_legend.pdf



Site Details:

Long Stratton


Client Ref: East Pye Solar
Report Ref: GSIP-2024-16319-20838_SS_2_4
Grid Ref: 618891, 295456

Map Name: National Grid

Map date: 2001

Scale: 1:10,000

Printed at: 1:10,000

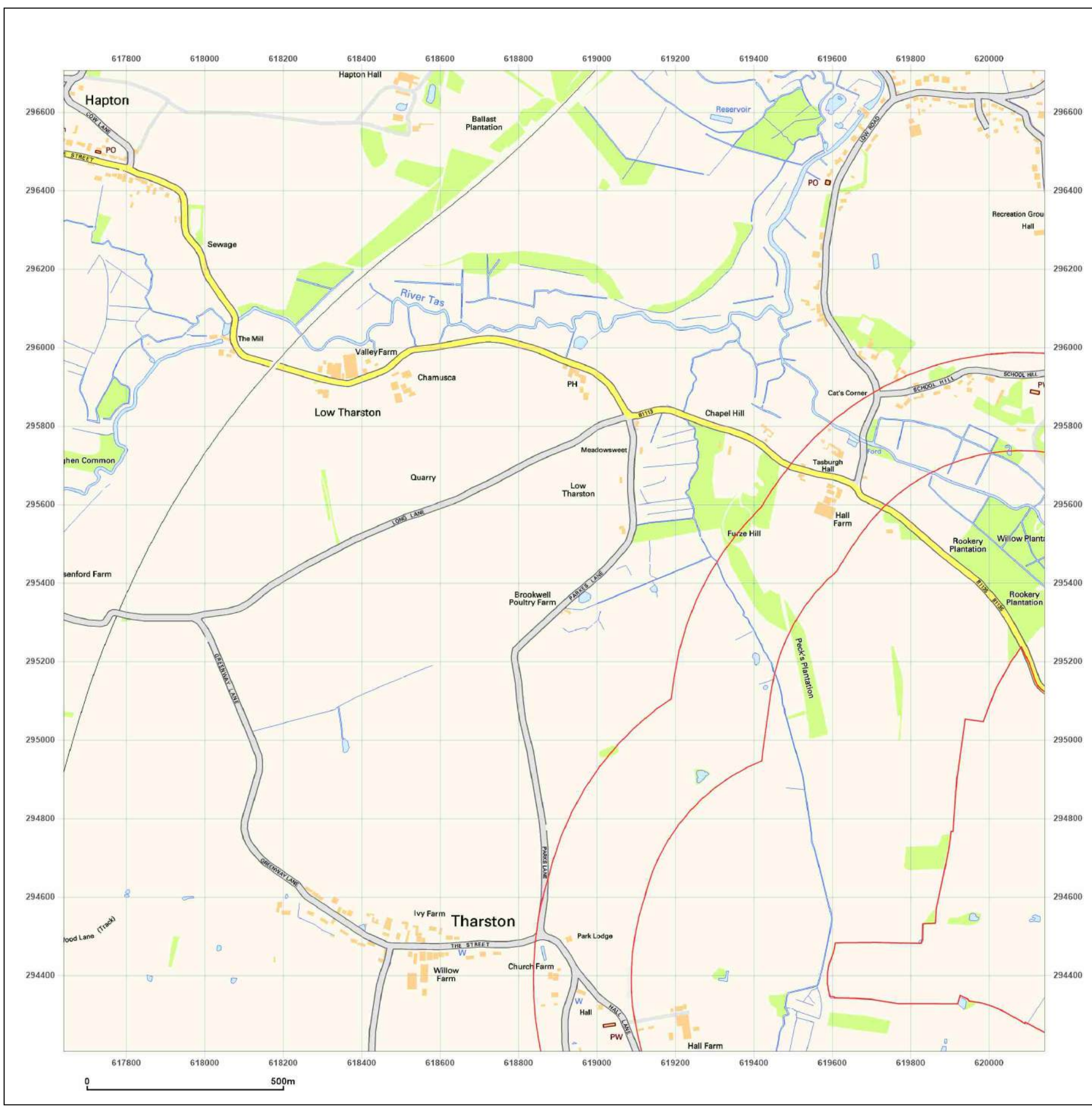


Produced by
 Groundsure Insights
 T: 08444 159000
 E: info@groundsure.com
 W: www.groundsure.com

© Crown copyright and database rights 2024 Ordnance Survey 100035207

Production date: 22 August 2024

Map legend available at:
www.groundsure.com/sites/default/files/groundsure_legend.pdf



Site Details:

Long Stratton


Client Ref: East Pye Solar
Report Ref: GSIP-2024-16319-20838_SS_2_4
Grid Ref: 618891, 295456

Map Name: National Grid

Map date: 2010

Scale: 1:10,000

Printed at: 1:10,000

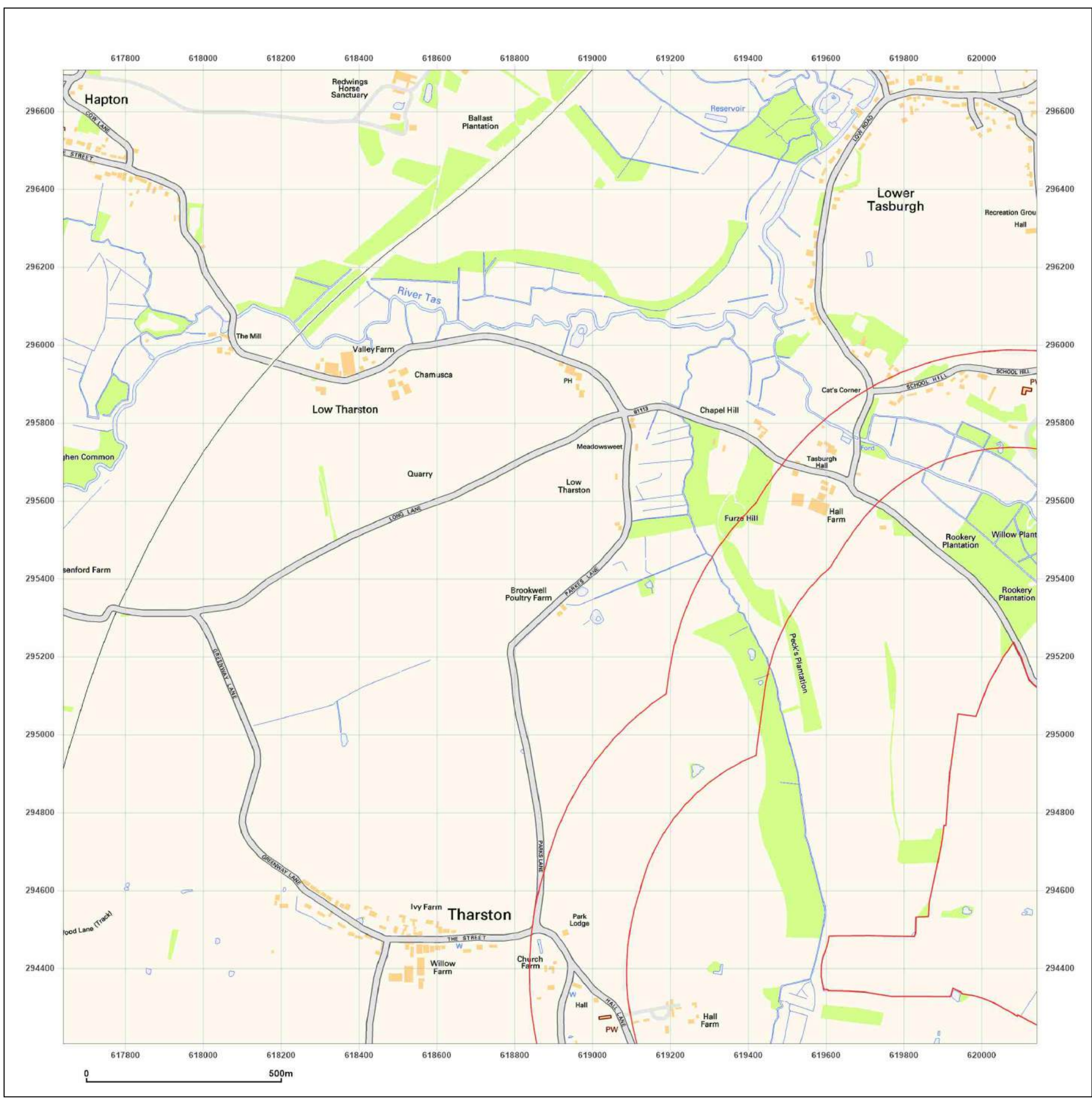


Produced by
 Groundsure Insights
 T: 08444 159000
 E: info@groundsure.com
 W: www.groundsure.com

© Crown copyright and database rights 2024 Ordnance Survey 100035207

Production date: 22 August 2024

Map legend available at:
www.groundsure.com/sites/default/files/groundsure_legend.pdf



Site Details:

Long Stratton


Client Ref: East Pye Solar
Report Ref: GSIP-2024-16319-20838_SS_2_4
Grid Ref: 618891, 295456

Map Name: National Grid

Map date: 2024

Scale: 1:10,000

Printed at: 1:10,000

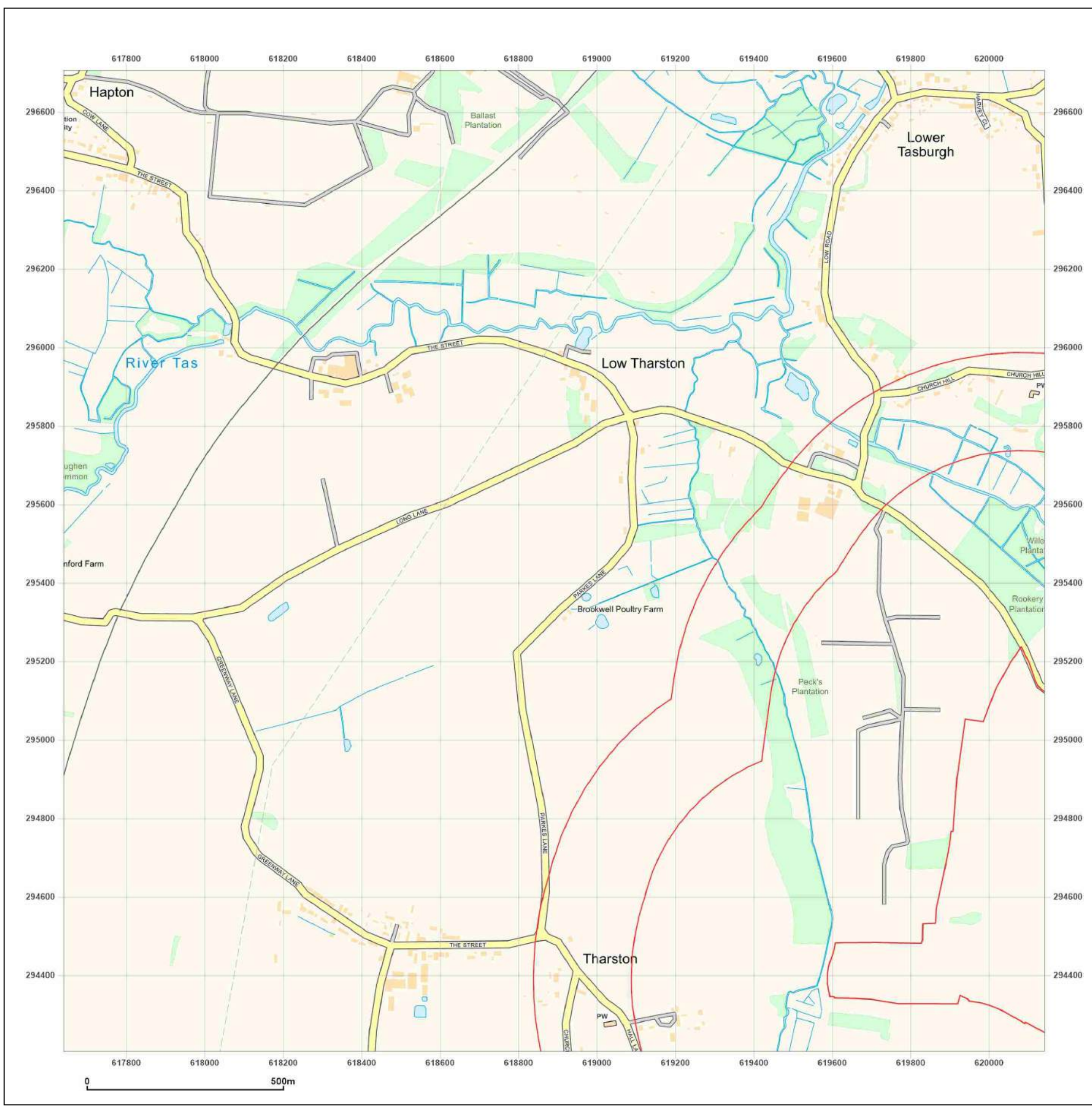


Produced by
 Groundsure Insights
 T: 08444 159000
 E: info@groundsure.com
 W: www.groundsure.com

© Crown copyright and database rights 2024 Ordnance Survey 100035207

Production date: 22 August 2024

Map legend available at:
www.groundsure.com/sites/default/files/groundsure_legend.pdf



Site Details:

Long Stratton

Client Ref: East Pye Solar
Report Ref: GSIP-2024-16319-20838_SS_3_1
Grid Ref: 621391, 287956

Map Name: County Series

Map date: 1883

Scale: 1:10,560

Printed at: 1:10,560



Surveyed 1883 Revised 1883 Edition N/A Copyright N/A Levelled N/A	Surveyed 1883 Revised 1883 Edition N/A Copyright N/A Levelled N/A
---	---



Produced by
 Groundsure Insights
 T: 08444 159000
 E: info@groundsure.com
 W: www.groundsure.com

© Crown copyright and database rights 2024 Ordnance Survey 100035207

Production date: 22 August 2024

Map legend available at:
www.groundsure.com/sites/default/files/groundsure_legend.pdf

Site Details:

Long Stratton

Client Ref: East Pye Solar
Report Ref: GSIP-2024-16319-20838_SS_3_1
Grid Ref: 621391, 287956

Map Name: County Series

Map date: 1906

Scale: 1:10,560

Printed at: 1:10,560



Surveyed 1883
 Revised 1906
 Edition 1906
 Copyright N/A
 Levelled N/A

Surveyed 1883
 Revised 1906
 Edition 1906
 Copyright N/A
 Levelled N/A

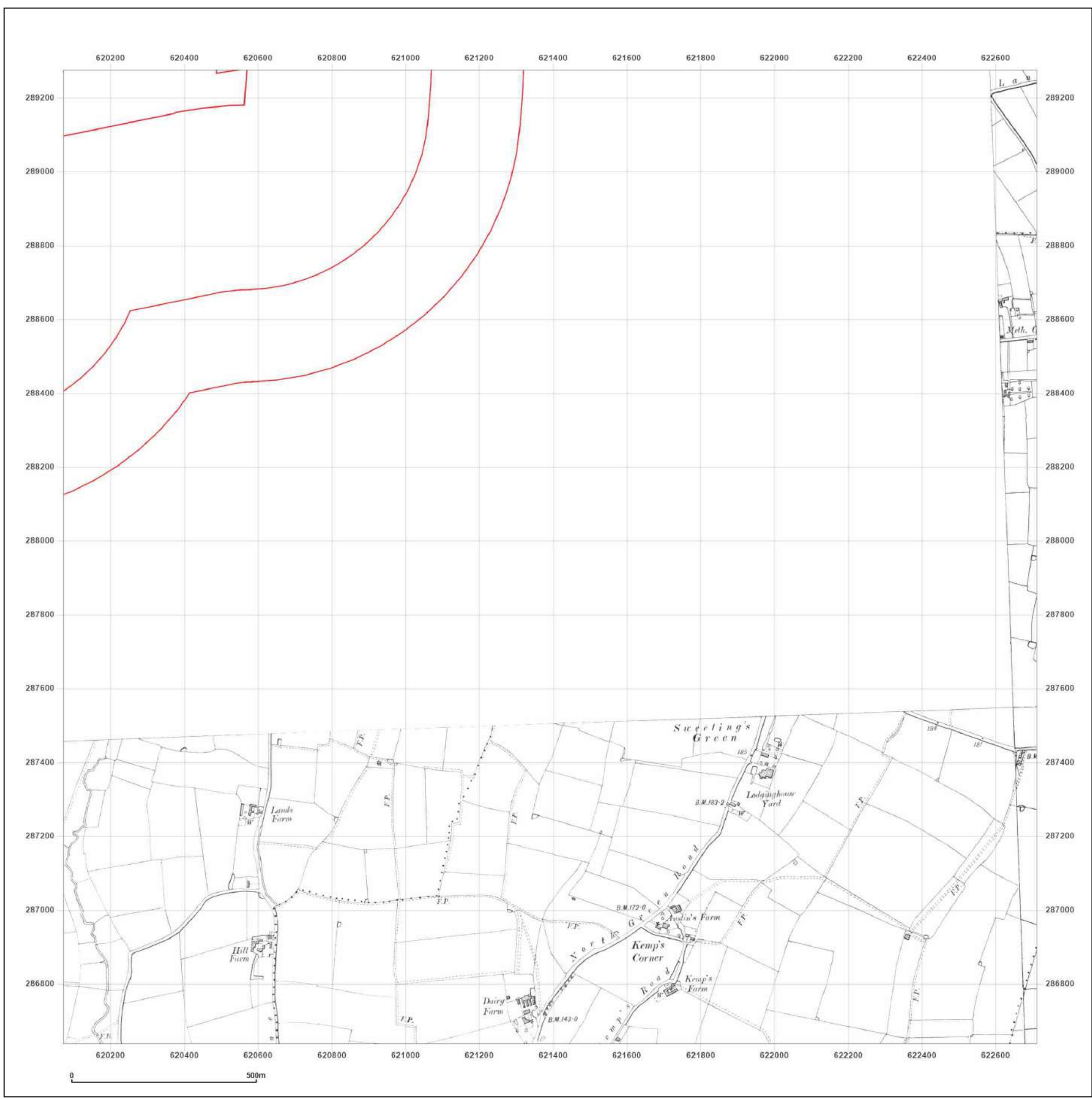


Produced by
 Groundsure Insights
 T: 08444 159000
 E: info@groundsure.com
 W: www.groundsure.com

© Crown copyright and database rights 2024 Ordnance Survey 100035207

Production date: 22 August 2024

Map legend available at:
www.groundsure.com/sites/default/files/groundsure_legend.pdf



Site Details:

Long Stratton

Client Ref: East Pye Solar
Report Ref: GSIP-2024-16319-20838_SS_3_1
Grid Ref: 621391, 287956

Map Name: County Series

Map date: 1946

Scale: 1:10,560

Printed at: 1:10,560



Surveyed 1883 Revised 1946 Edition N/A Copyright N/A Levelled N/A	Surveyed 1883 Revised 1946 Edition N/A Copyright N/A Levelled N/A
Surveyed 1883 Revised 1946 Edition N/A Copyright N/A Levelled N/A	Surveyed 1883 Revised 1946 Edition N/A Copyright N/A Levelled N/A

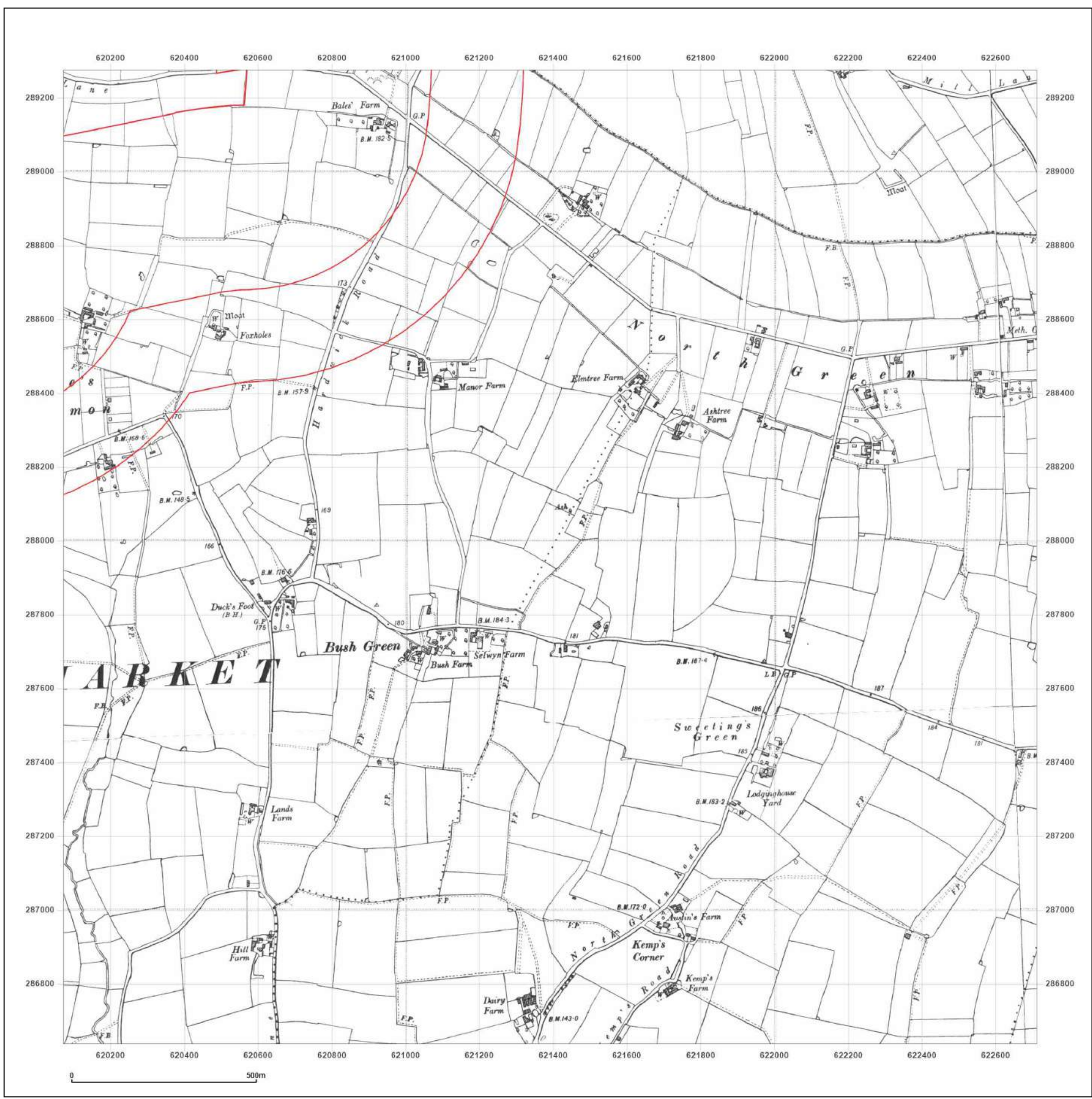


Produced by
 Groundsure Insights
 T: 08444 159000
 E: info@groundsure.com
 W: www.groundsure.com

© Crown copyright and database rights 2024 Ordnance Survey 100035207

Production date: 22 August 2024

Map legend available at:
www.groundsure.com/sites/default/files/groundsure_legend.pdf



Site Details:

Long Stratton

Client Ref: East Pye Solar
Report Ref: GSIP-2024-16319-20838_SS_3_1
Grid Ref: 621391, 287956

Map Name: Provisional

Map date: 1951

Scale: 1:10,560

Printed at: 1:10,560



Surveyed 1951
 Revised 1951
 Edition N/A
 Copyright N/A
 Levelled N/A

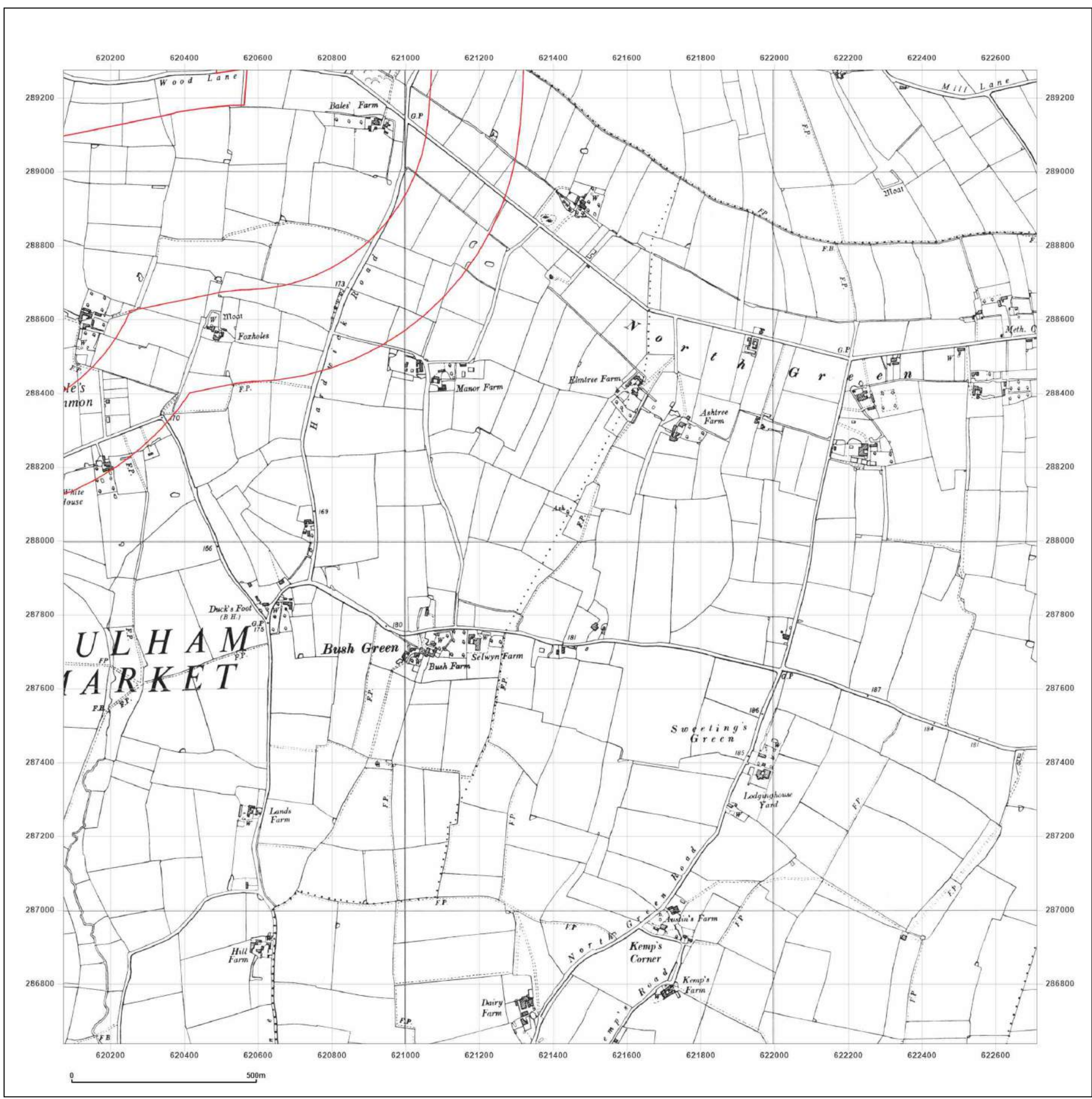


Produced by
 Groundsure Insights
 T: 08444 159000
 E: info@groundsure.com
 W: www.groundsure.com

© Crown copyright and database rights 2024 Ordnance Survey 100035207

Production date: 22 August 2024

Map legend available at:
www.groundsure.com/sites/default/files/groundsure_legend.pdf



Site Details:

Long Stratton

Client Ref: East Pye Solar
Report Ref: GSIP-2024-16319-20838_SS_3_1
Grid Ref: 621391, 287956

Map Name: National Grid

Map date: 1983

Scale: 1:10,000

Printed at: 1:10,000



Surveyed 1977
 Revised 1983
 Edition N/A
 Copyright N/A
 Levelled N/A

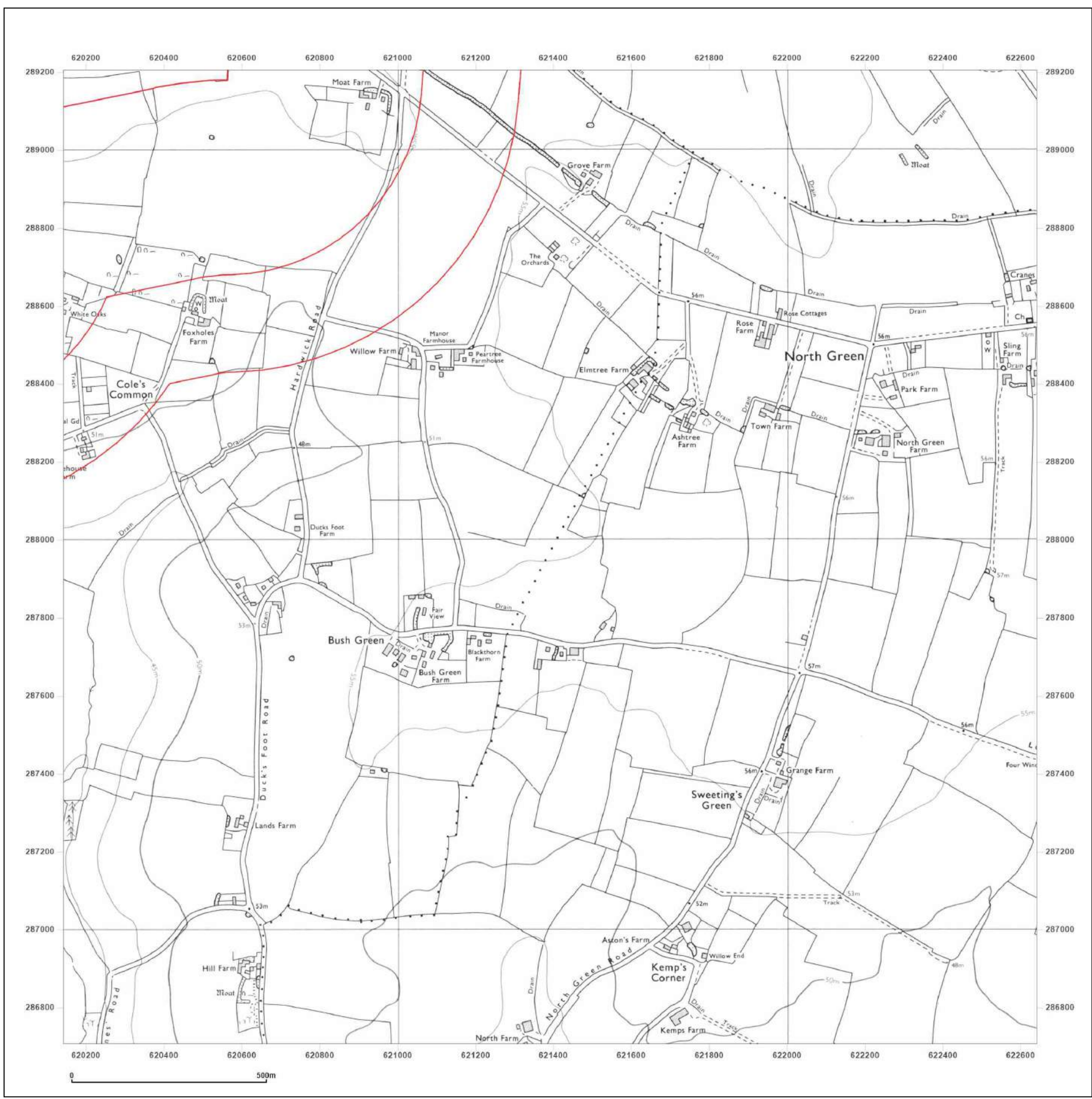


Produced by
 Groundsure Insights
 T: 08444 159000
 E: info@groundsure.com
 W: www.groundsure.com

© Crown copyright and database rights 2024 Ordnance Survey 100035207

Production date: 22 August 2024

Map legend available at:
www.groundsure.com/sites/default/files/groundsure_legend.pdf



Site Details:

Long Stratton


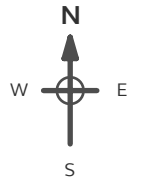
Client Ref: East Pye Solar
Report Ref: GSIP-2024-16319-20838_SS_3_1
Grid Ref: 621391, 287956

Map Name: National Grid

Map date: 2001

Scale: 1:10,000

Printed at: 1:10,000

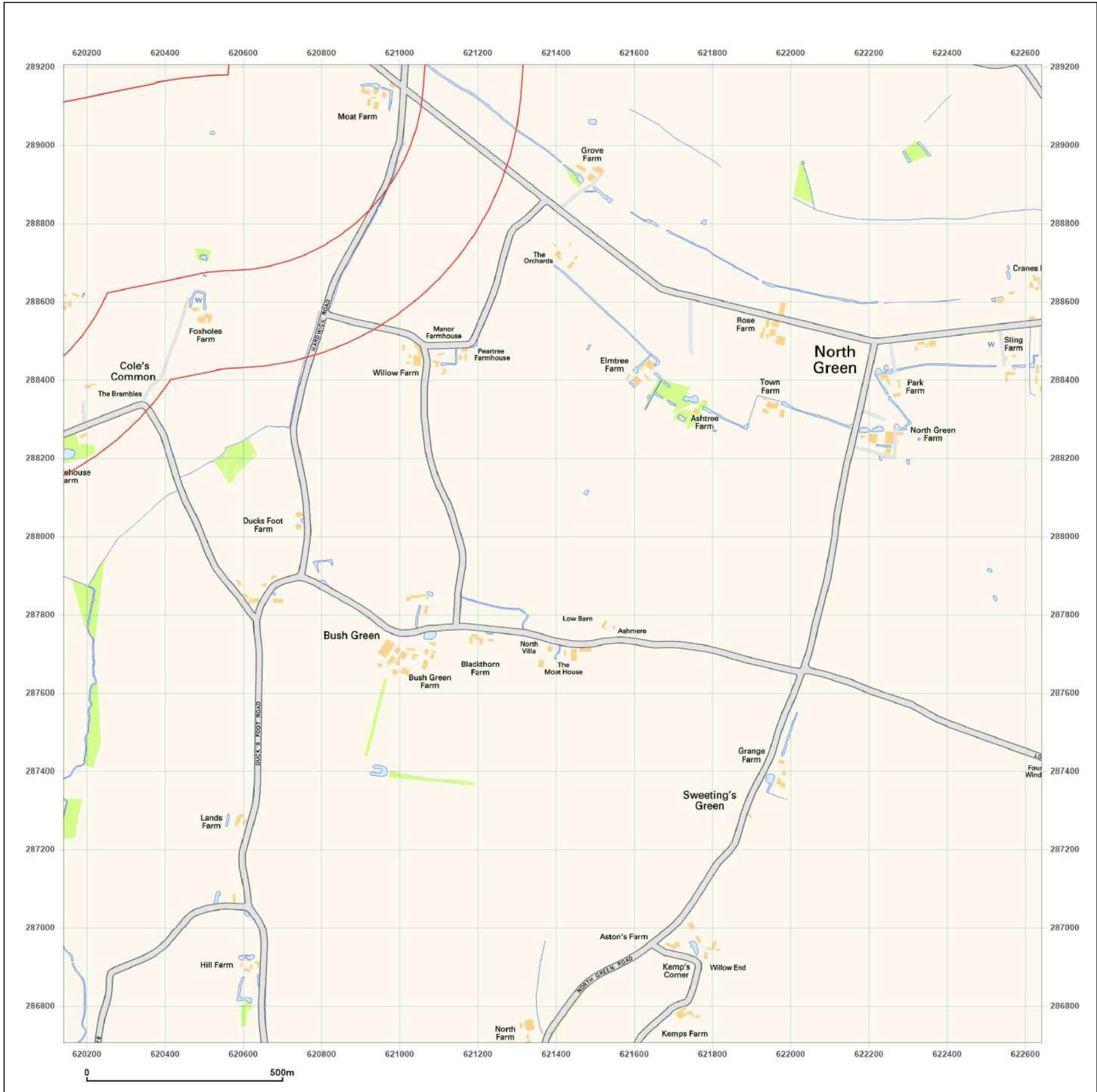


Produced by
 Groundsure Insights
 T: 08444 159000
 E: info@groundsure.com
 W: www.groundsure.com

© Crown copyright and database rights 2024 Ordnance Survey 100035207

Production date: 22 August 2024



Map legend available at:
www.groundsure.com/sites/default/files/groundsure_legend.pdf



Site Details:
Long Stratton

Client Ref: East Pye Solar
Report Ref: GSIP-2024-16319-20838_SS_3_1
Grid Ref: 621391, 287956

Map Name: National Grid
Map date: 2010
Scale: 1:10,000
Printed at: 1:10,000

Powered by

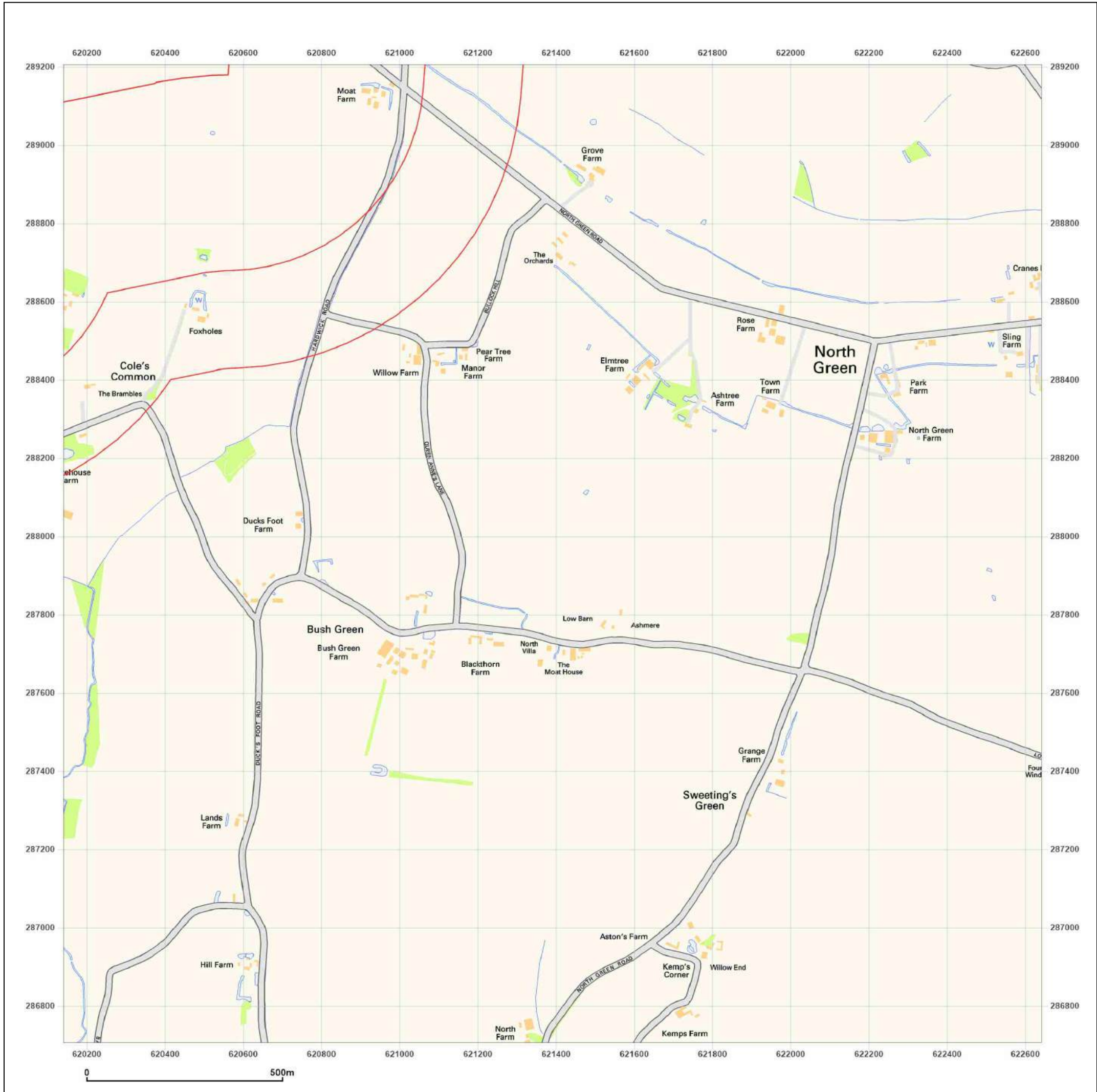


Produced by
Groundsure Insights
T: 08444 159000
E: info@groundsure.com
W: www.groundsure.com

© Crown copyright and database rights 2024 Ordnance Survey 100035207

Production date: 22 August 2024

Map legend available at:
www.groundsure.com/sites/default/files/groundsure_legend.pdf



Site Details:

Long Stratton


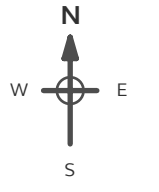
Client Ref: East Pye Solar
Report Ref: GSIP-2024-16319-20838_SS_3_1
Grid Ref: 621391, 287956

Map Name: National Grid

Map date: 2024

Scale: 1:10,000

Printed at: 1:10,000

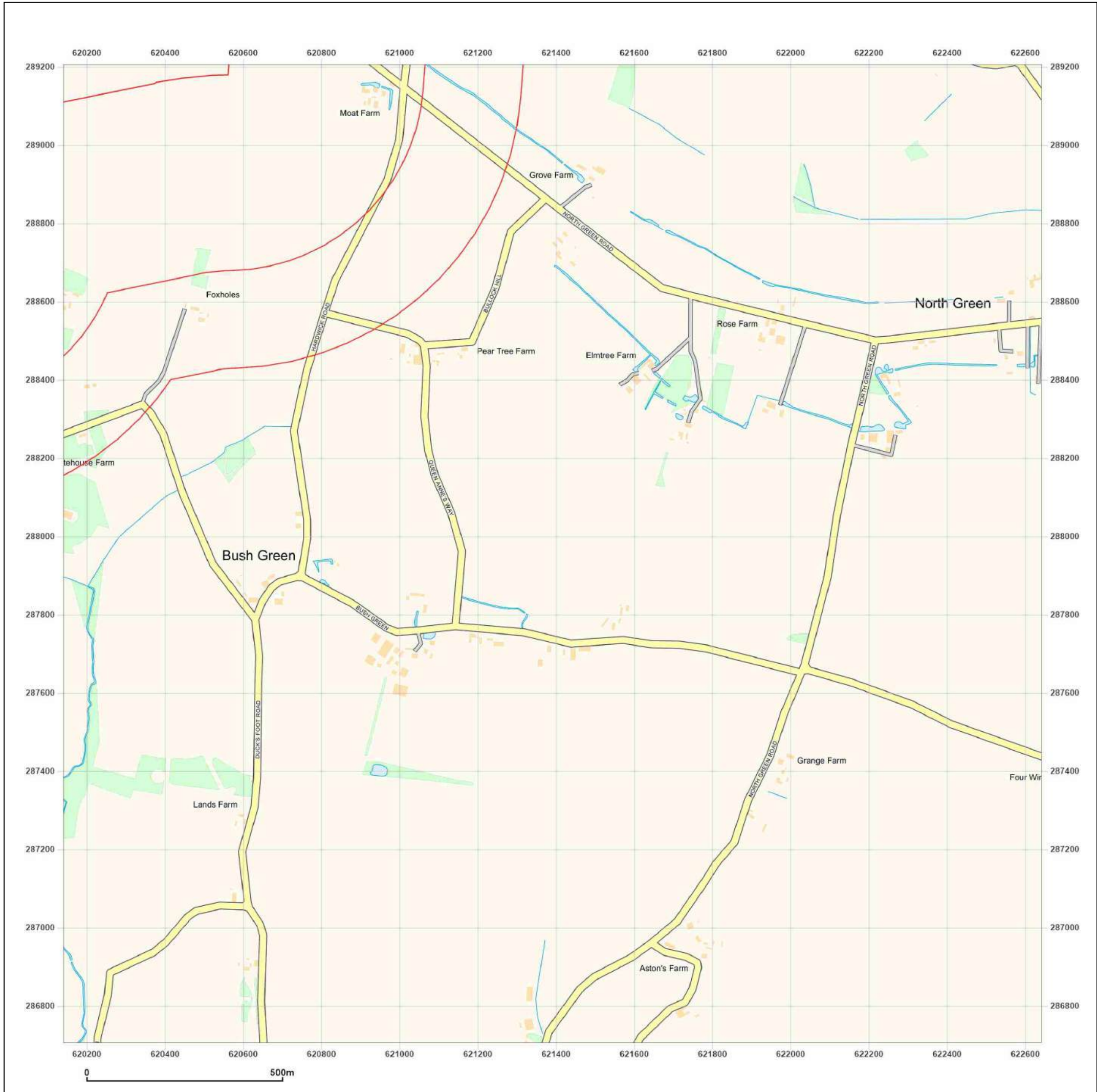


Produced by
 Groundsure Insights
 T: 08444 159000
 E: info@groundsure.com
 W: www.groundsure.com

© Crown copyright and database rights 2024 Ordnance Survey 100035207

Production date: 22 August 2024

Map legend available at:
www.groundsure.com/sites/default/files/groundsure_legend.pdf



Site Details:

Long Stratton

Client Ref: East Pye Solar
Report Ref: GSIP-2024-16319-20838_SS_3_2
Grid Ref: 621391, 290456

Map Name: County Series

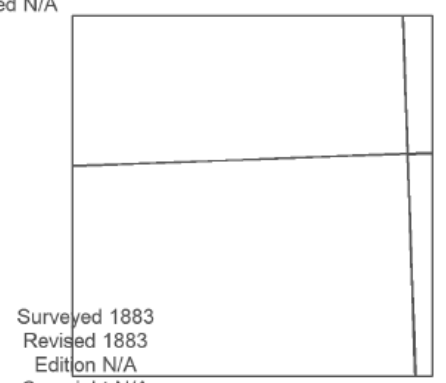
Map date: 1883

Scale: 1:10,560

Printed at: 1:10,560



Surveyed 1883
 Revised 1883
 Edition N/A
 Copyright N/A
 Levelled N/A



Surveyed 1883
 Revised 1883
 Edition N/A
 Copyright N/A
 Levelled N/A

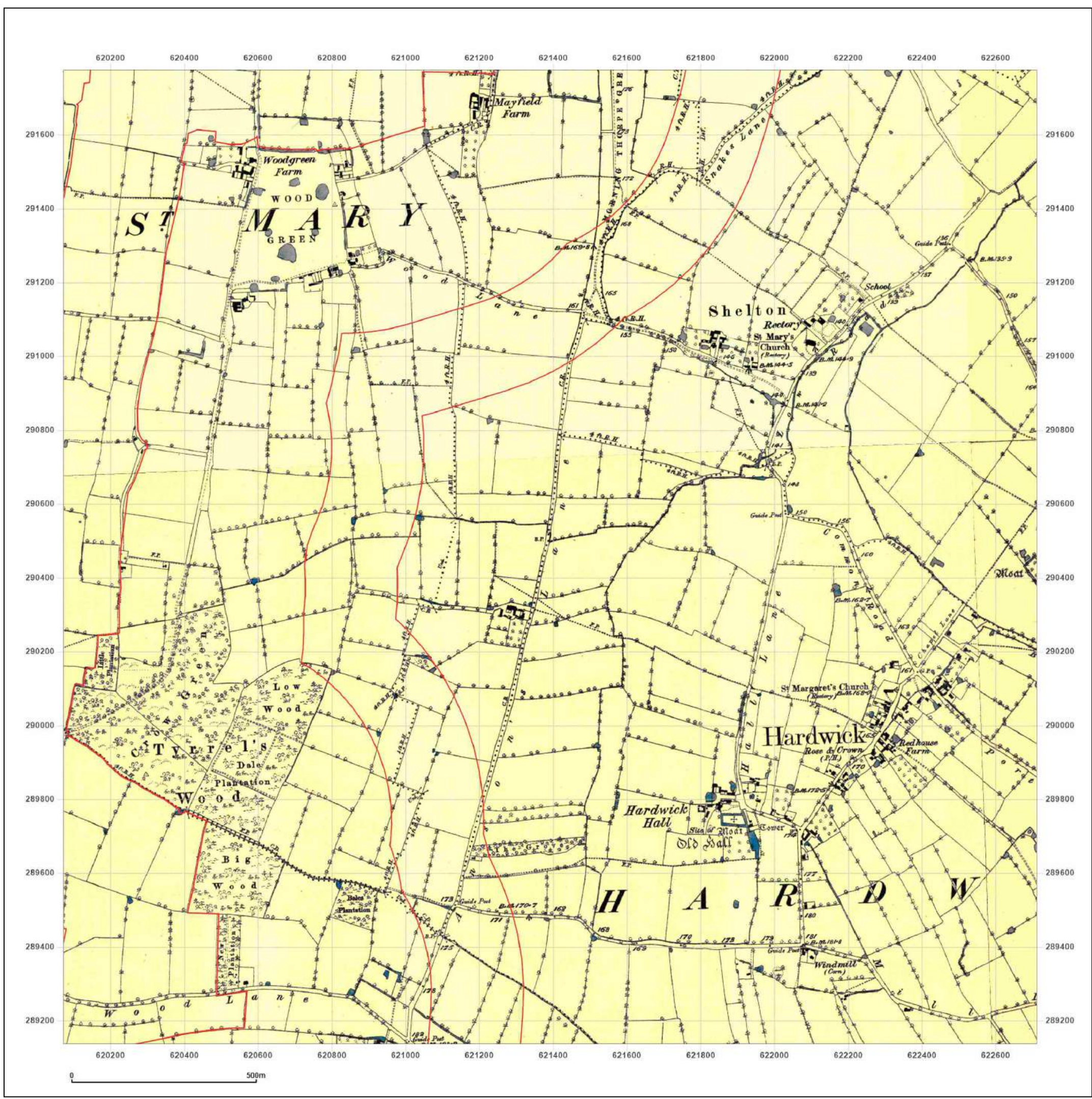


Produced by
 Groundsure Insights
 T: 08444 159000
 E: info@groundsure.com
 W: www.groundsure.com

© Crown copyright and database rights 2024 Ordnance Survey 100035207

Production date: 22 August 2024

Map legend available at:
www.groundsure.com/sites/default/files/groundsure_legend.pdf



Site Details:

Long Stratton

Client Ref: East Pye Solar
Report Ref: GSIP-2024-16319-20838_SS_3_2
Grid Ref: 621391, 290456

Map Name: County Series

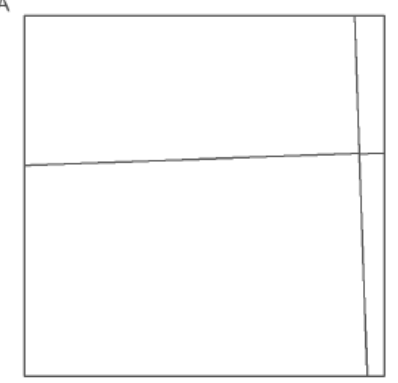
Map date: 1906

Scale: 1:10,560

Printed at: 1:10,560



Surveyed 1883
 Revised 1906
 Edition 1906
 Copyright N/A
 Levelled N/A



Surveyed 1883
 Revised 1906
 Edition 1906
 Copyright N/A
 Levelled N/A

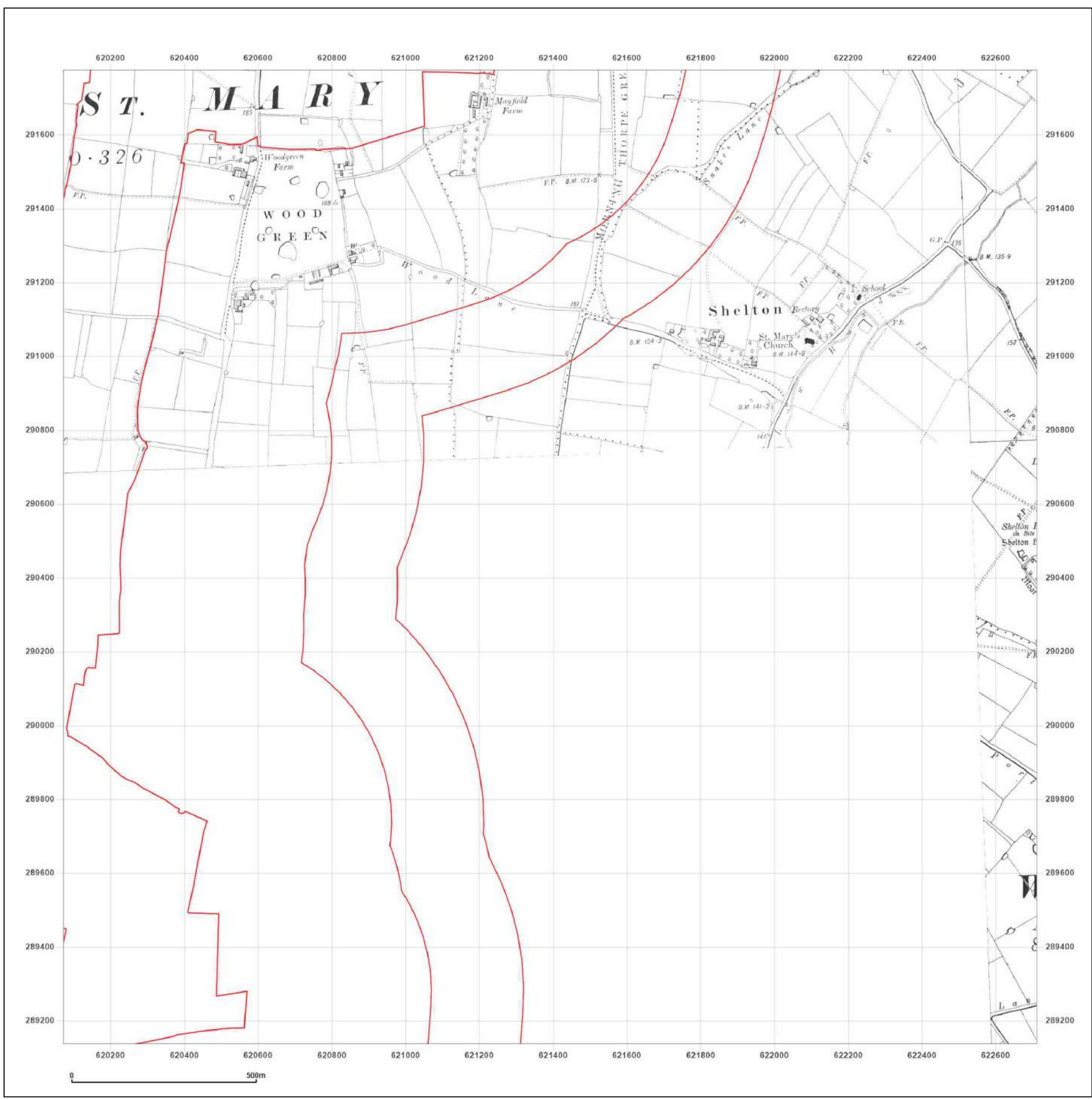


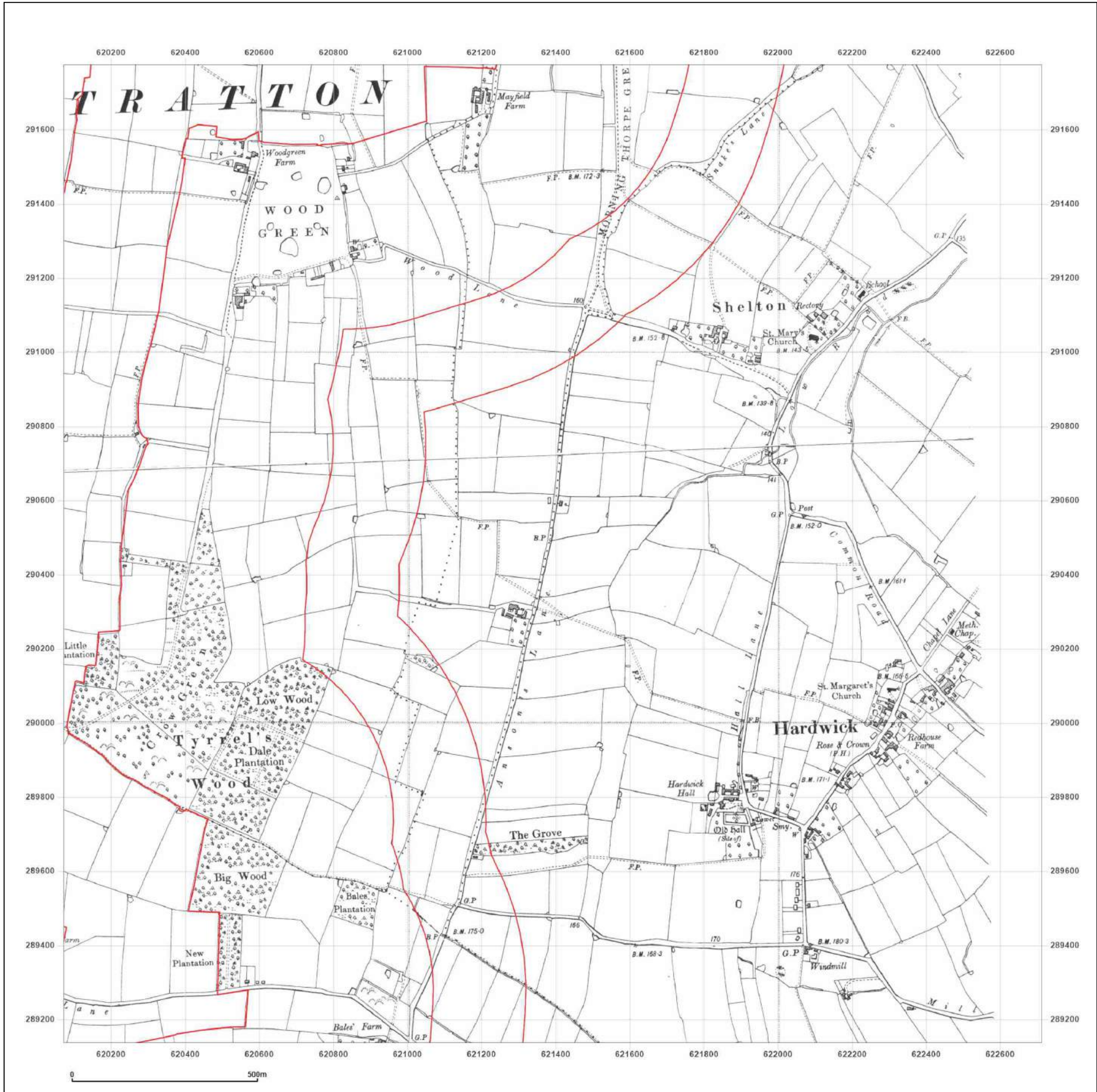
Produced by
 Groundsure Insights
 T: 08444 159000
 E: info@groundsure.com
 W: www.groundsure.com

© Crown copyright and database rights 2024 Ordnance Survey 100035207

Production date: 22 August 2024

Map legend available at:
www.groundsure.com/sites/default/files/groundsure_legend.pdf





Site Details:
Long Stratton

Client Ref: East Pye Solar
Report Ref: GSIP-2024-16319-20838_SS_3_2
Grid Ref: 621391, 290456

Map Name: County Series

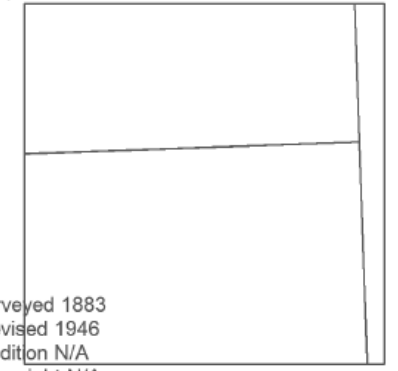
Map date: 1946

Scale: 1:10,560

Printed at: 1:10,560



Surveyed 1883
Revised 1946
Edition N/A
Copyright N/A
Levelled N/A



Surveyed 1883
Revised 1946
Edition N/A
Copyright N/A
Levelled N/A



Produced by
Groundsure Insights
T: 08444 159000
E: info@groundsure.com
W: www.groundsure.com

Site Details:

Long Stratton

Client Ref: East Pye Solar
Report Ref: GSIP-2024-16319-20838_SS_3_2
Grid Ref: 621391, 290456

Map Name: Provisional

Map date: 1951

Scale: 1:10,560

Printed at: 1:10,560



Surveyed 1951
 Revised 1951
 Edition N/A
 Copyright N/A
 Levelled N/A

Surveyed 1951
 Revised 1951
 Edition N/A
 Copyright N/A
 Levelled N/A

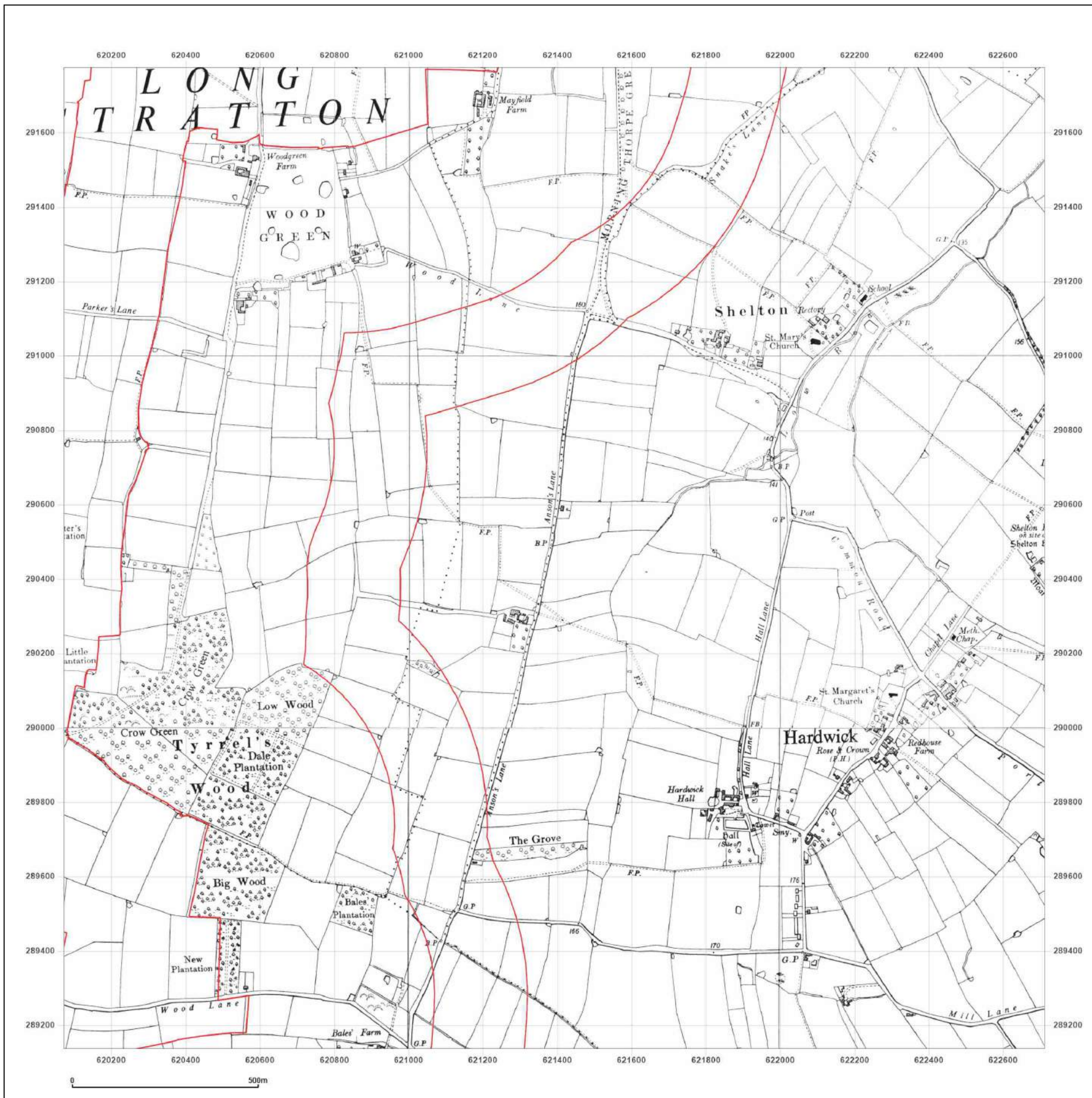


Produced by
 Groundsure Insights
 T: 08444 159000
 E: info@groundsure.com
 W: www.groundsure.com

© Crown copyright and database rights 2024 Ordnance Survey 100035207

Production date: 22 August 2024

Map legend available at:
www.groundsure.com/sites/default/files/groundsure_legend.pdf



Site Details:

Long Stratton

Client Ref: East Pye Solar
Report Ref: GSIP-2024-16319-20838_SS_3_2
Grid Ref: 621391, 290456

Map Name: National Grid

Map date: 1979-1983

Scale: 1:10,000

Printed at: 1:10,000



Surveyed 1976
 Revised 1979
 Edition N/A
 Copyright N/A
 Levelled N/A

Surveyed 1977
 Revised 1983
 Edition N/A
 Copyright N/A
 Levelled N/A

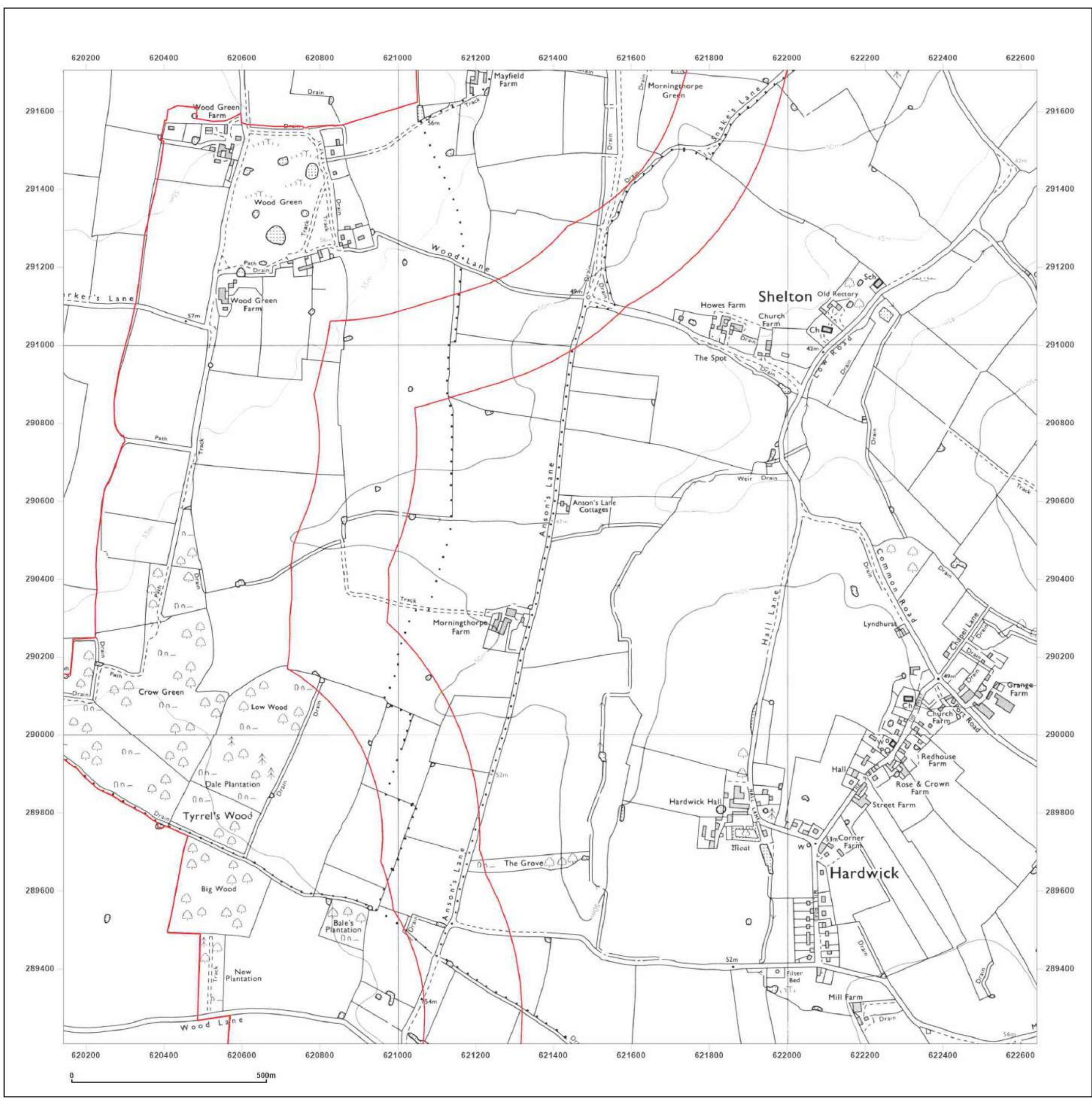


Produced by
 Groundsure Insights
 T: 08444 159000
 E: info@groundsure.com
 W: www.groundsure.com

© Crown copyright and database rights 2024 Ordnance Survey 100035207

Production date: 22 August 2024

Map legend available at:
www.groundsure.com/sites/default/files/groundsure_legend.pdf



Site Details:

Long Stratton


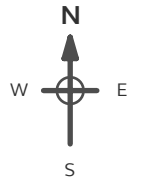
Client Ref: East Pye Solar
Report Ref: GSIP-2024-16319-20838_SS_3_2
Grid Ref: 621391, 290456

Map Name: National Grid

Map date: 2001

Scale: 1:10,000

Printed at: 1:10,000

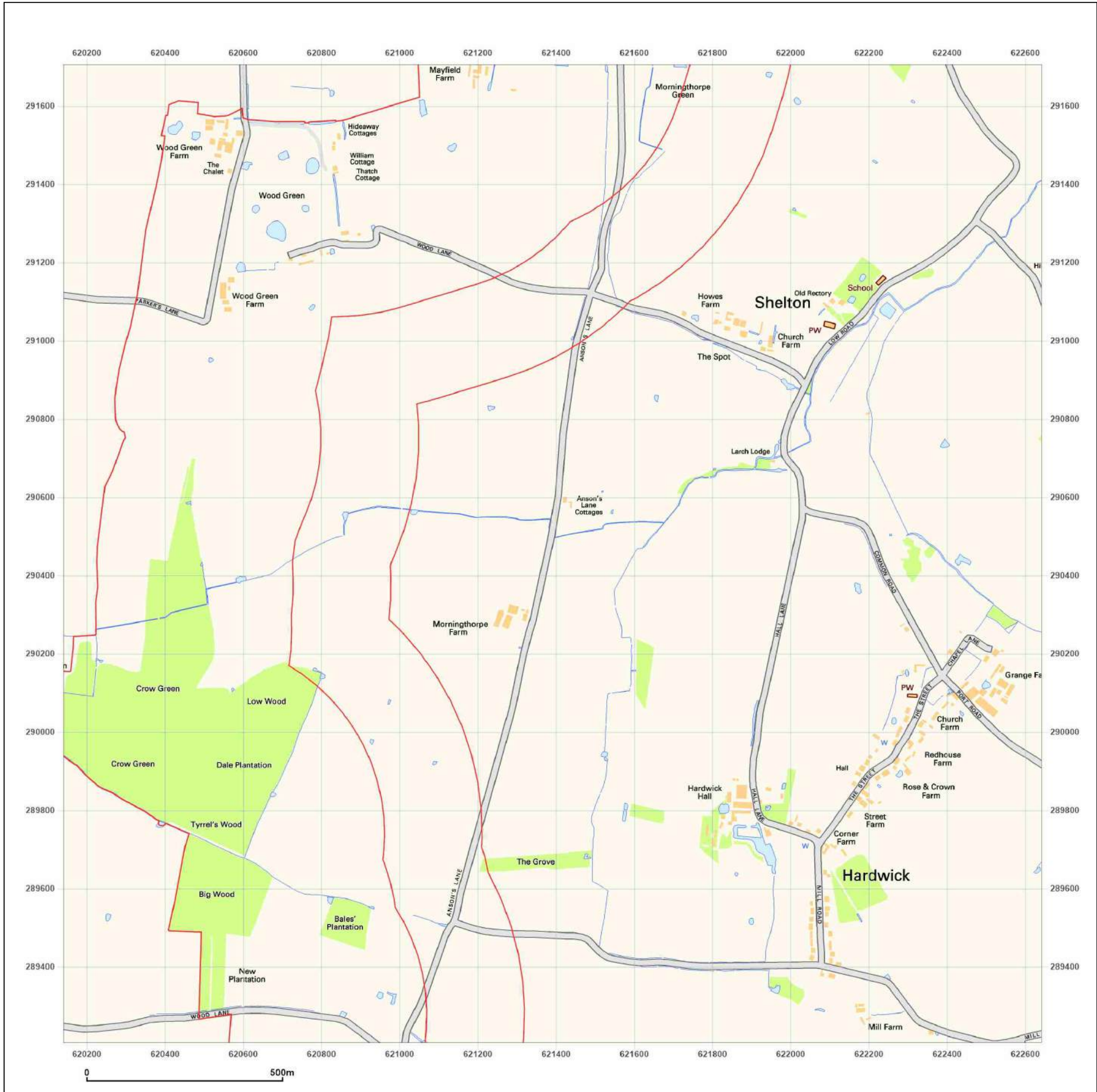


Produced by
 Groundsure Insights
 T: 08444 159000
 E: info@groundsure.com
 W: www.groundsure.com

© Crown copyright and database rights 2024 Ordnance Survey 100035207

Production date: 22 August 2024

Map legend available at:
www.groundsure.com/sites/default/files/groundsure_legend.pdf



Site Details:

Long Stratton


Client Ref: East Pye Solar
Report Ref: GSIP-2024-16319-20838_SS_3_2
Grid Ref: 621391, 290456

Map Name: National Grid

Map date: 2010

Scale: 1:10,000

Printed at: 1:10,000

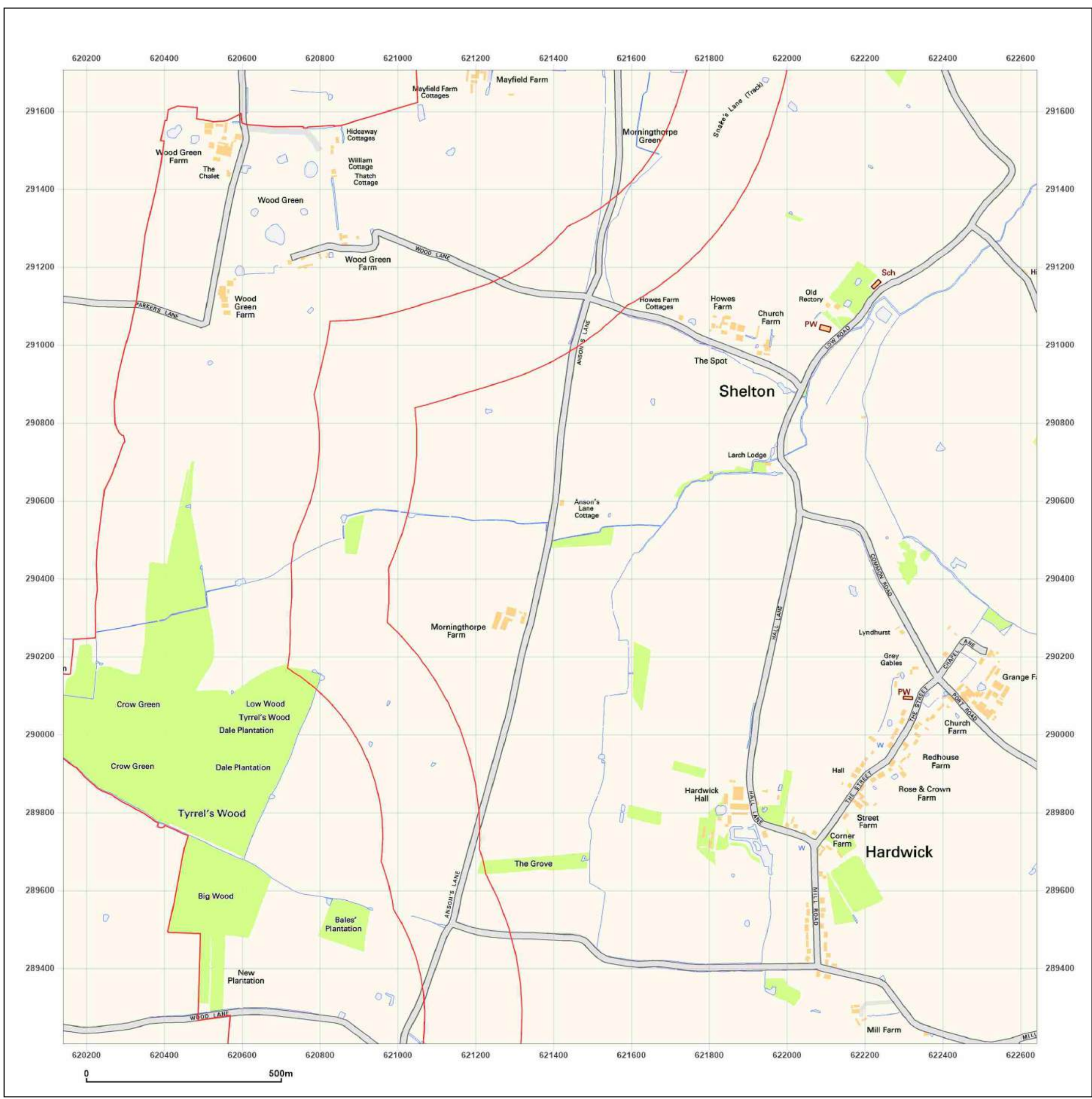


Produced by
 Groundsure Insights
 T: 08444 159000
 E: info@groundsure.com
 W: www.groundsure.com

© Crown copyright and database rights 2024 Ordnance Survey 100035207

Production date: 22 August 2024

Map legend available at:
www.groundsure.com/sites/default/files/groundsure_legend.pdf



Site Details:

Long Stratton


Client Ref: East Pye Solar
Report Ref: GSIP-2024-16319-20838_SS_3_2
Grid Ref: 621391, 290456

Map Name: National Grid

Map date: 2024

Scale: 1:10,000

Printed at: 1:10,000

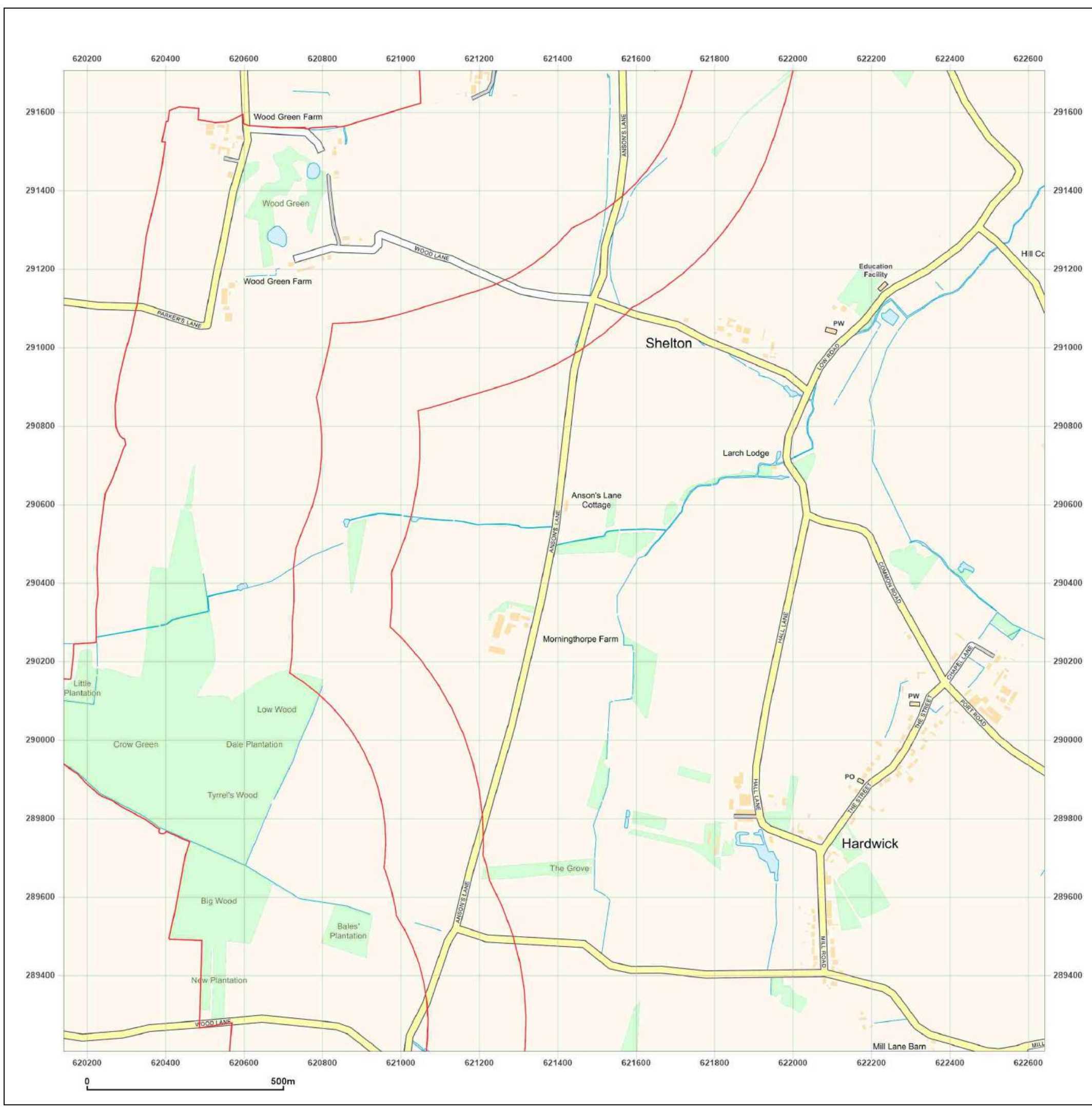


Produced by
 Groundsure Insights
 T: 08444 159000
 E: info@groundsure.com
 W: www.groundsure.com

© Crown copyright and database rights 2024 Ordnance Survey 100035207

Production date: 22 August 2024

Map legend available at:
www.groundsure.com/sites/default/files/groundsure_legend.pdf



Site Details:

Long Stratton

Client Ref: East Pye Solar
Report Ref: GSIP-2024-16319-20838_SS_3_3
Grid Ref: 621391, 292956

Map Name: County Series

Map date: 1881-1883

Scale: 1:10,560

Printed at: 1:10,560

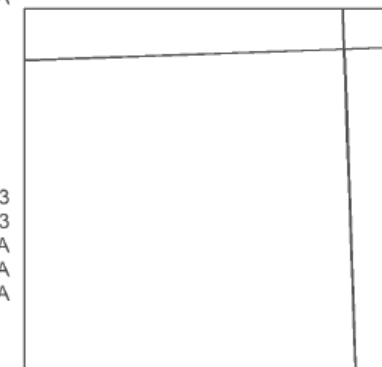


Surveyed 1883
 Revised 1883
 Edition N/A
 Copyright N/A
 Levelled N/A

Surveyed 1881
 Revised 1881
 Edition N/A
 Copyright N/A
 Levelled N/A

Surveyed 1883
 Revised 1883
 Edition N/A
 Copyright N/A
 Levelled N/A

Surveyed 1883
 Revised 1883
 Edition N/A
 Copyright N/A
 Levelled N/A

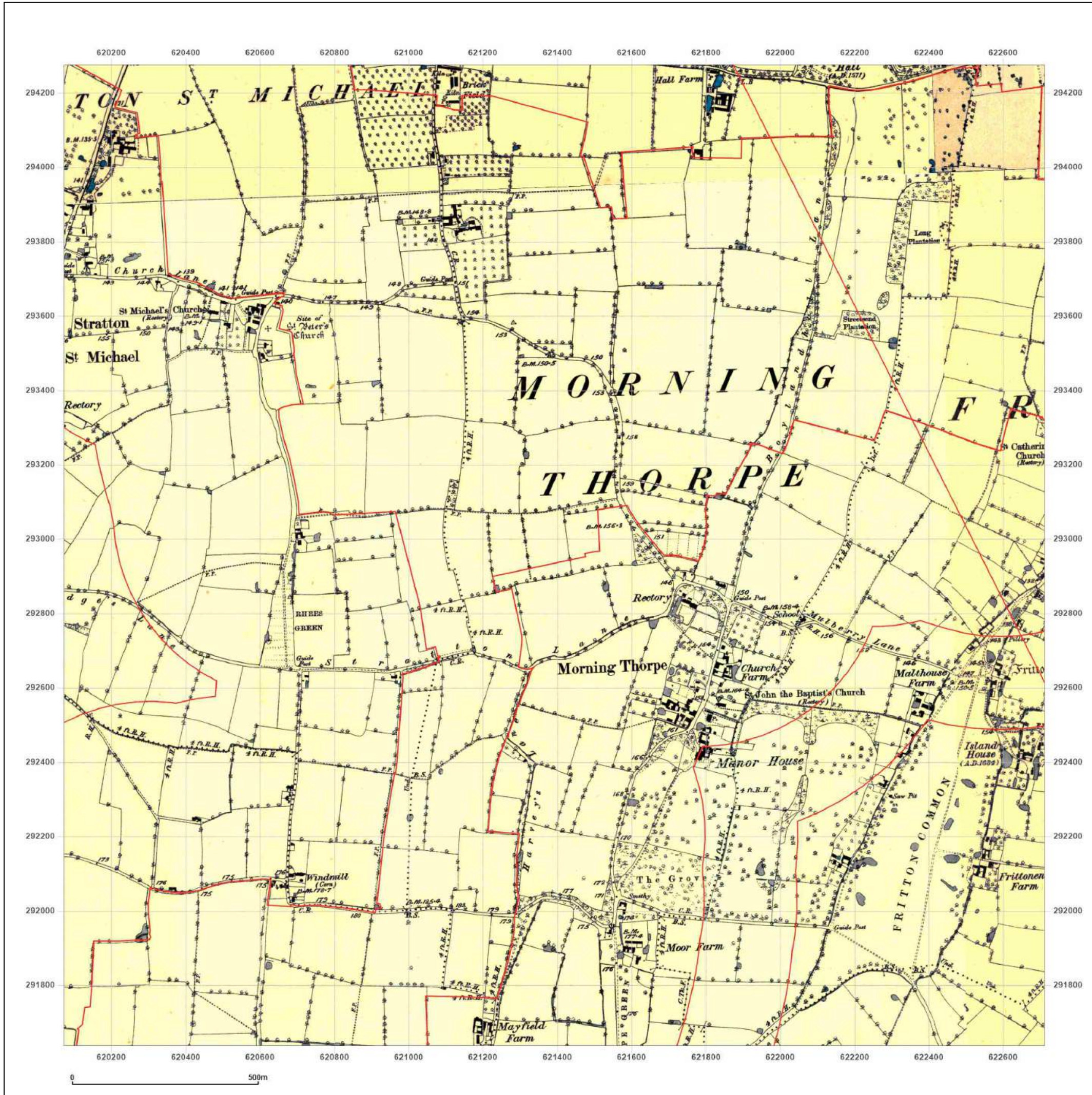


Produced by
 Groundsure Insights
 T: 08444 159000
 E: info@groundsure.com
 W: www.groundsure.com

© Crown copyright and database rights 2024 Ordnance Survey 100035207

Production date: 22 August 2024

Map legend available at:
www.groundsure.com/sites/default/files/groundsure_legend.pdf



Site Details:

Long Stratton

Client Ref: East Pye Solar
Report Ref: GSIP-2024-16319-20838_SS_3_3
Grid Ref: 621391, 292956

Map Name: County Series

Map date: 1906-1907

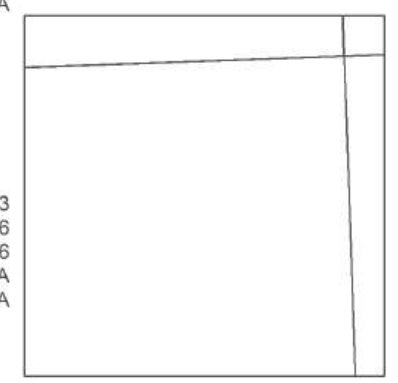
Scale: 1:10,560

Printed at: 1:10,560



Surveyed 1881
 Revised 1907
 Edition 1907
 Copyright N/A
 Levelled N/A

Surveyed 1883
 Revised 1906
 Edition 1906
 Copyright N/A
 Levelled N/A



Produced by
 Groundsure Insights
 T: 08444 159000
 E: info@groundsure.com
 W: www.groundsure.com

© Crown copyright and database rights 2024 Ordnance Survey 100035207

Production date: 22 August 2024

Map legend available at:
www.groundsure.com/sites/default/files/groundsure_legend.pdf



Site Details:

Long Stratton

Client Ref: East Pye Solar
Report Ref: GSIP-2024-16319-20838_SS_3_3
Grid Ref: 621391, 292956

Map Name: County Series

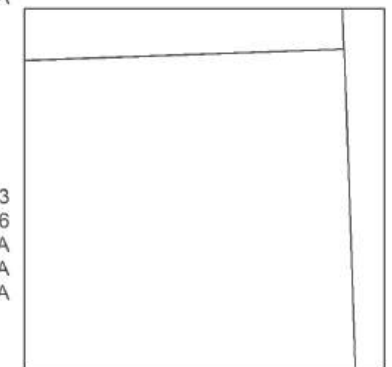
Map date: 1946

Scale: 1:10,560

Printed at: 1:10,560



Surveyed 1881
 Revised 1946
 Edition N/A
 Copyright N/A
 Levelled N/A



Surveyed 1883
 Revised 1946
 Edition N/A
 Copyright N/A
 Levelled N/A



Produced by
 Groundsure Insights
 T: 08444 159000
 E: info@groundsure.com
 W: www.groundsure.com

© Crown copyright and database rights 2024 Ordnance Survey 100035207

Production date: 22 August 2024

Map legend available at:
www.groundsure.com/sites/default/files/groundsure_legend.pdf



Site Details:

Long Stratton

Client Ref: East Pye Solar
Report Ref: GSIP-2024-16319-20838_SS_3_3
Grid Ref: 621391, 292956

Map Name: Provisional

Map date: 1951

Scale: 1:10,560

Printed at: 1:10,560



Surveyed 1951
 Revised 1951
 Edition N/A
 Copyright N/A
 Levelled N/A



Produced by
 Groundsure Insights
 T: 08444 159000
 E: info@groundsure.com
 W: www.groundsure.com

© Crown copyright and database rights 2024 Ordnance Survey 100035207

Production date: 22 August 2024

Map legend available at:
www.groundsure.com/sites/default/files/groundsure_legend.pdf

