

AENC-ARC-ENV-REP-0148

Norwich to Tilbury

Volume 6: Environmental Statement

Document: 6.8.A16 Figure A8.16.1: Statutory Designated Sites for Biodiversity - Ramsar Sites and Special Protection Areas Tracked Changes Version of Deadline 4 Submission

Final Issue B

June 2026

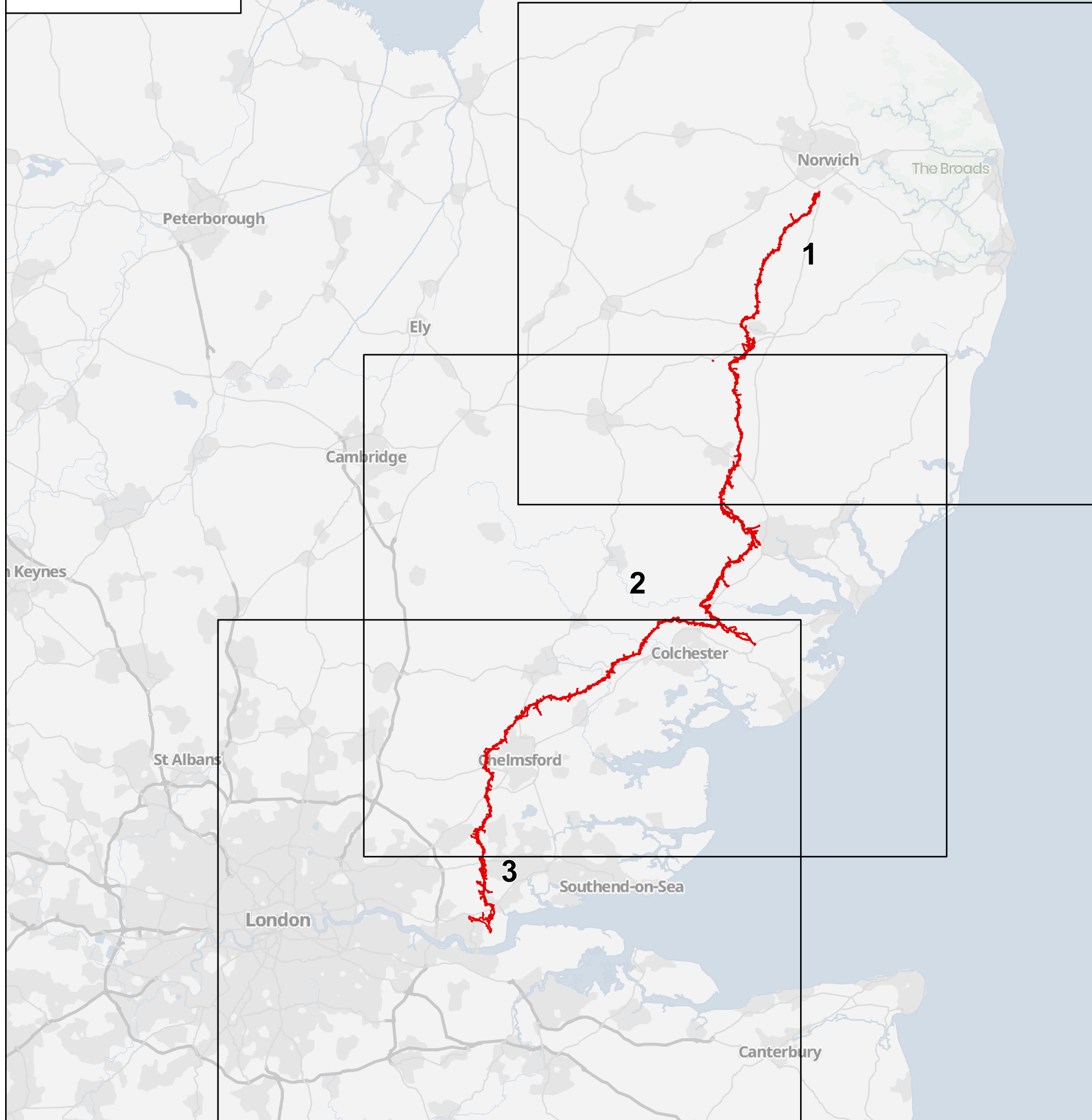
Planning Inspectorate Reference: EN020027

Infrastructure Planning (Applications: Prescribed Forms and Procedure) Regulations 2009 Regulation 5(2)(a)

nationalgrid



- Order limits
- Pages



Notes: © Crown copyright and database rights 2025 Ordnance Survey 0100031673, Contains public sector information licensed under the Open Government Licence v3.0, © National Grid UK



Rev	Date	Description	Drawn	Check	Approv
B	May 2026	FOR DCO APPLICATION	NB	AF	KB
A	Aug 2025	FOR DCO APPLICATION	KF	AF	KB

PROJECT:
nationalgrid Norwich to Tilbury

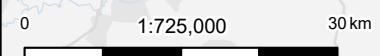
Planning Inspectorate App Number: EN020027
 Regulation 5(2)(a)&(l)(i)

Title:
Figure: A8.16.1 - Ecology and Biodiversity - Statutory Designated Sites for Biodiversity - Ramsar Sites and Special Protection Areas Overview

Designed	R. Booth	Date	May 26
Drawn	N. Banu	Date	May 26
Checked	A. Fell	Date	May 26
Approved	K. Burrows	Date	May 26
Scale:	1:725,000	Datum:	AOD
Original Size:	A3	Grid:	OS
Suitability Code:	A2	Project Number:	10059280

Suitability Description:
Accepted as Concept Stage

Drawing Number: **10059280-ARC-EBD-ZZ-DR-ZZ-00332** Revision: **B**

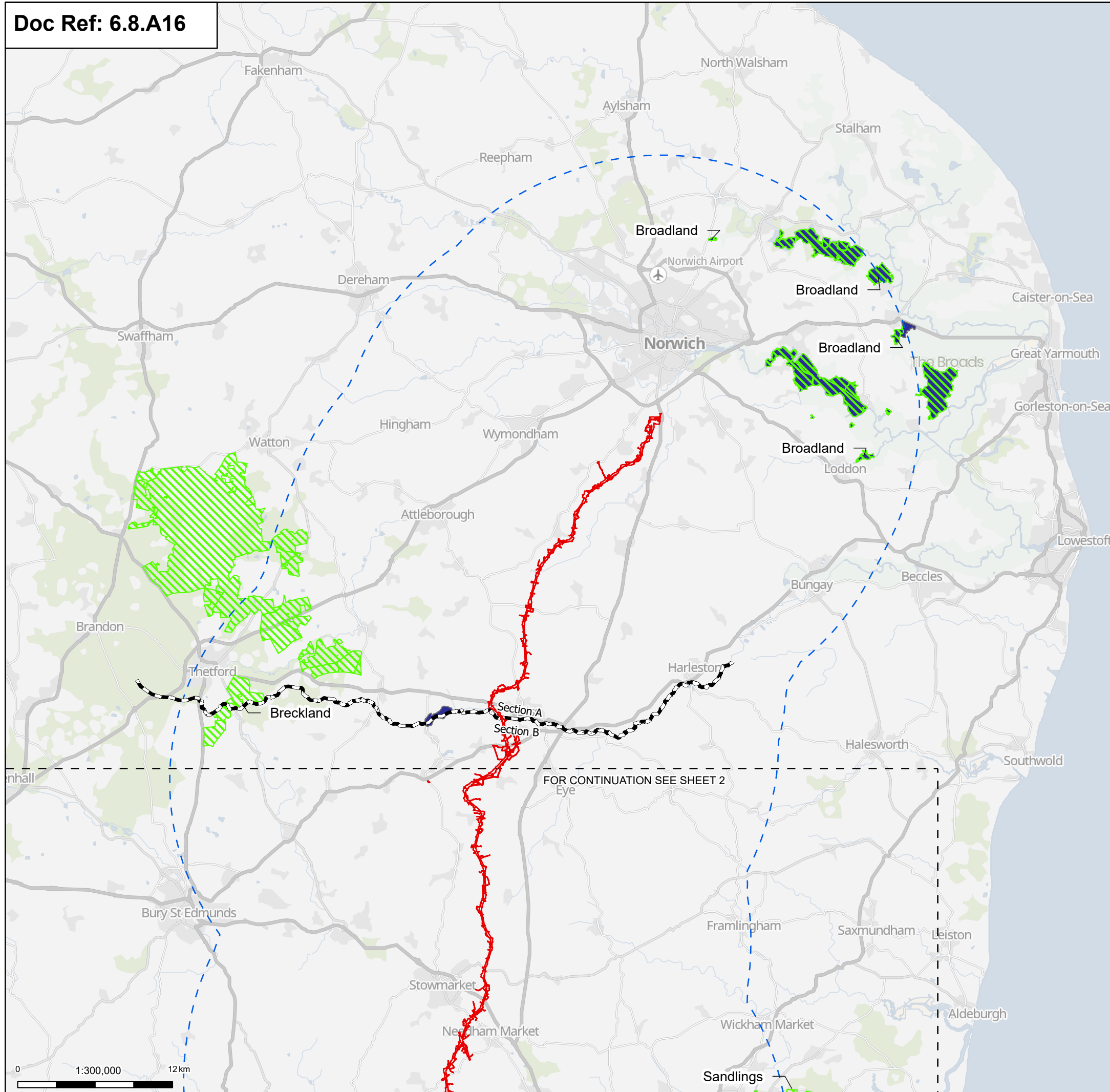




- Order limits
- Sheet index cutline
- Project sections
- Discipline specific constraints**
- 20 km Study Area
- Special Protection Areas
- Ramsar Sites

Note: For further details regarding the design, please refer to Figures 4.1 (document reference 6.4.F1) and 4.2 (document reference 6.4.F2).

Notes: © Crown copyright and database rights 2025 Ordnance Survey 0100031673, Contains public sector information licensed under the Open Government Licence v3.0, © National Grid UK



Rev	Date	Description	Drawn	Check	Approv
B	May 2026	FOR DCO APPLICATION	NB	AF	KB
A	Aug 2025	FOR DCO APPLICATION	KF	AF	KB

PROJECT:
nationalgrid Norwich to Tilbury

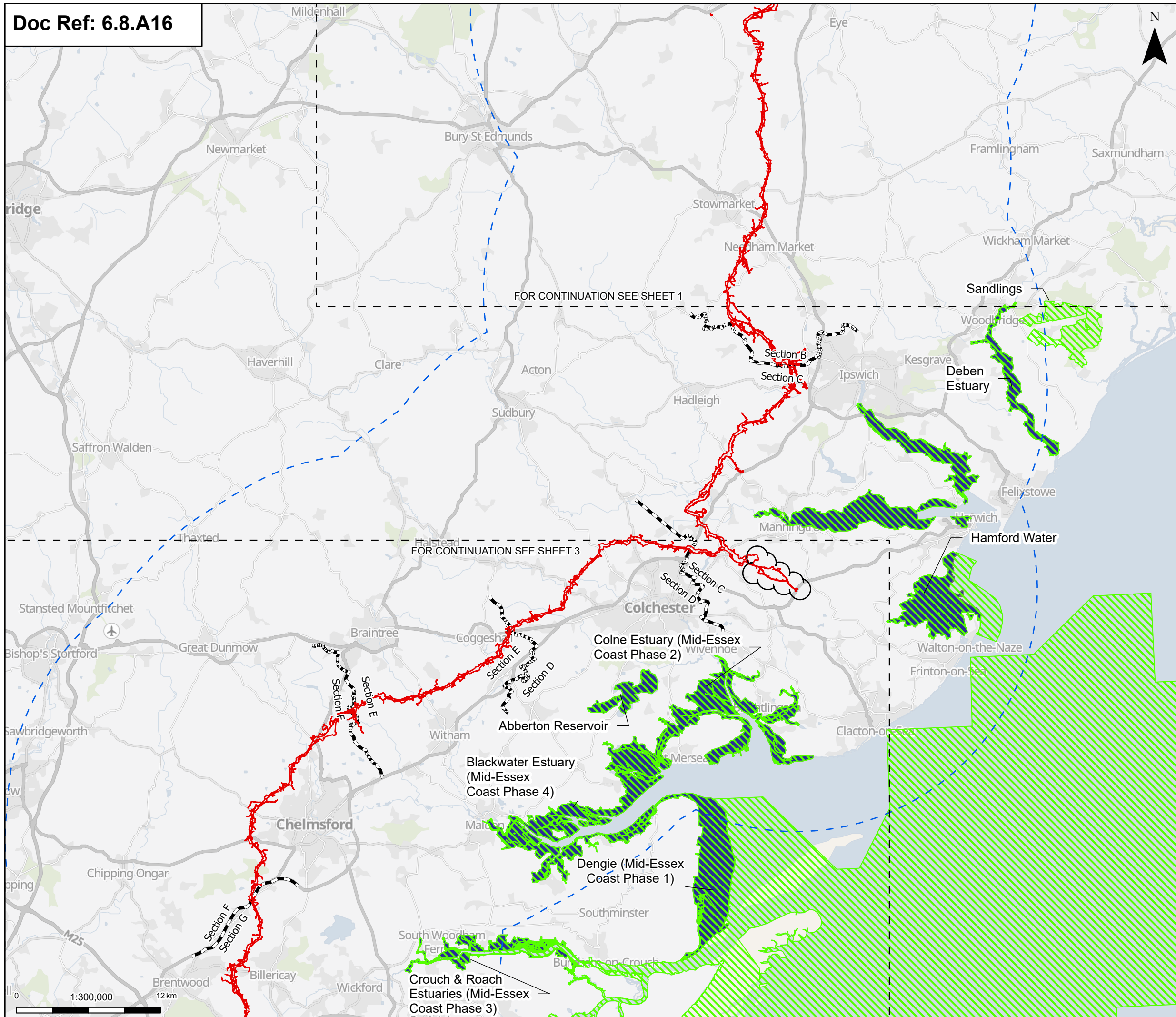
Planning Inspectorate App Number: EN020027
Regulation 5(2)(a)&(l)(i)

Title:
Figure: A8.16.1 - Ecology and Biodiversity - Statutory Designated Sites for Biodiversity - Ramsar Sites and Special Protection Areas
Page 1 of 3

Designed	R. Booth	Date	May 26
Drawn	N. Banu	Date	May 26
Checked	A. Fell	Date	May 26
Approved	K. Burrows	Date	May 26
Scale:	1:300,000	Datum:	AOD
Original Size:	A3	Grid:	OS
Suitability Code:	A2	Project Number:	10059280

Suitability Description:
Accepted as Concept Stage

Drawing Number:	10059280-ARC-EBD-ZZ-DR-ZZ-00332	Revision:	B
-----------------	---------------------------------	-----------	---



Order limits
 Sheet index cutline
 Project sections

Discipline specific constraints
 20 km Study Area
 Special Protection Areas
 Ramsar Sites

Note: For further details regarding the design, please refer to Figures 4.1 (document reference 6.4.F1) and 4.2 (document reference 6.4.F2).

Notes: © Crown copyright and database rights 2025 Ordnance Survey 0100031673, Contains public sector information licensed under the Open Government Licence v3.0, © National Grid UK



Rev	Date	Description	Drawn	Check	Approv
B	May 2026	FOR DCO APPLICATION	NB	AF	KB
A	Aug 2025	FOR DCO APPLICATION	KF	AF	KB

PROJECT:
nationalgrid Norwich to Tilbury

Planning Inspectorate App Number: EN020027
 Regulation 5(2)(a)&(l)(i)

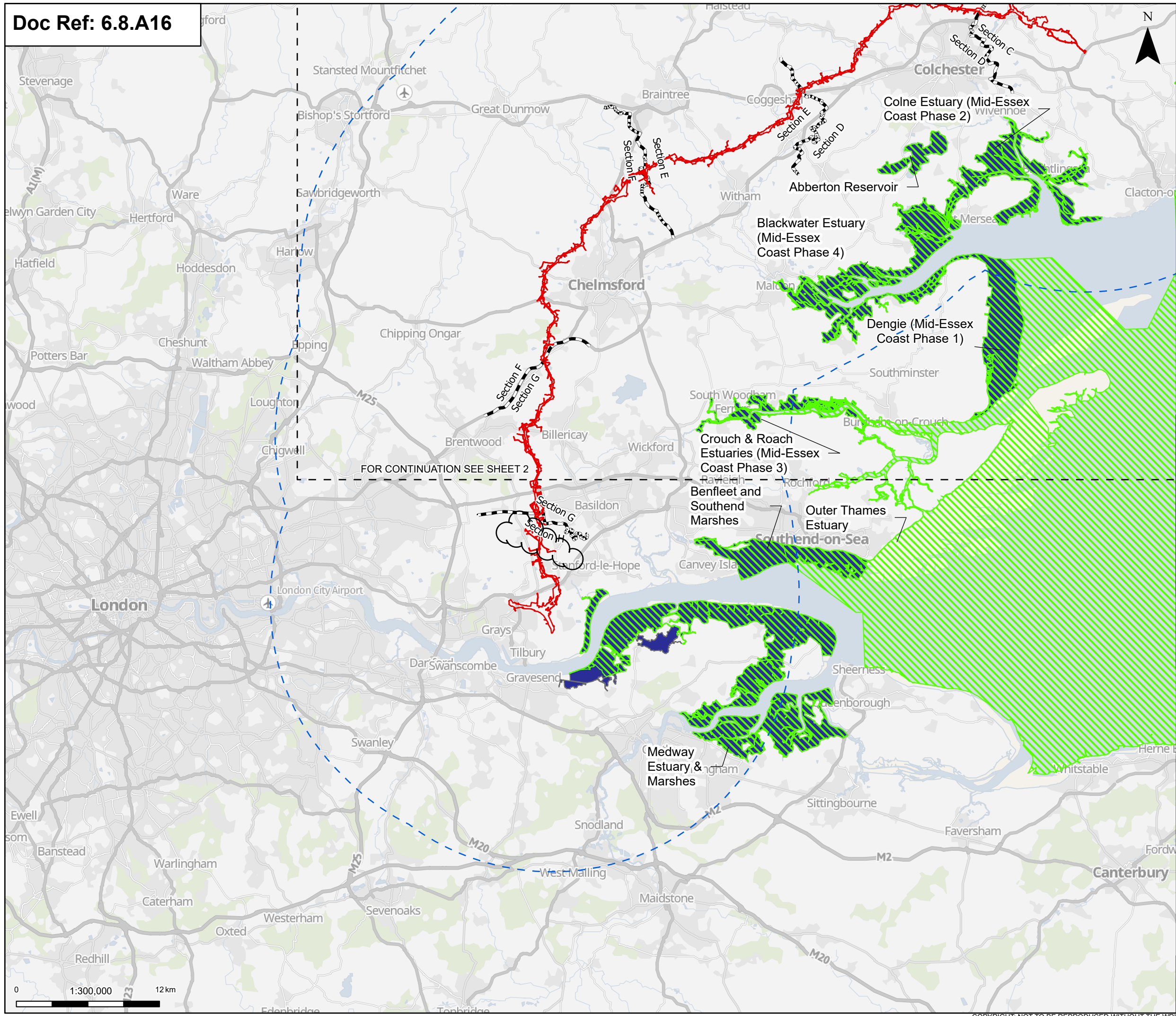
Title:
 Figure: A8.16.1 - Ecology and Biodiversity - Statutory Designated Sites for Biodiversity - Ramsar Sites and Special Protection Areas
 Page 2 of 3

Designed	R. Booth	Date	May 26
Drawn	N. Banu	Date	May 26
Checked	A. Fell	Date	May 26
Approved	K. Burrows	Date	May 26
Scale:	1:300,000	Datum:	AOD
Original Size:	A3	Grid:	OS
Suitability Code:	A2	Project Number:	10059280

Suitability Description:
 Accepted as Concept Stage

Drawing Number:
 10059280-ARC-EBD-ZZ-DR-ZZ-00332

Revision:
B



Order limits
 Order limits
 Sheet index cutline
 Project sections

Discipline specific constraints
 20 km Study Area
 Special Protection Areas
 Ramsar Sites

Note: For further details regarding the design, please refer to Figures 4.1 (document reference 6.4.F1) and 4.2 (document reference 6.4.F2).

Notes: © Crown copyright and database rights 2025 Ordnance Survey 0100031673, Contains public sector information licensed under the Open Government Licence v3.0, © National Grid UK



Rev	Date	Description	Drawn	Check	Approv
B	May 2026	FOR DCO APPLICATION	NB	AF	KB
A	Aug 2025	FOR DCO APPLICATION	KF	AF	KB

PROJECT:
 nationalgrid Norwich to Tilbury

Planning Inspectorate App Number: EN020027
 Regulation 5(2)(a)&(l)(i)

Title:
 Figure: A8.16.1 - Ecology and Biodiversity - Statutory Designated Sites for Biodiversity - Ramsar Sites and Special Protection Areas
 Page 3 of 3

Designed	R. Booth	Date	May 26
Drawn	N. Banu	Date	May 26
Checked	A. Fell	Date	May 26
Approved	K. Burrows	Date	May 26
Scale:	1:300,000	Datum:	AOD
Original Size:	A3	Grid:	OS
Suitability Code:	A2	Project Number:	10059280

Suitability Description:
 Accepted as Concept Stage

Drawing Number:
 10059280-ARC-EBD-ZZ-DR-ZZ-00332

Revision:
B

National Grid plc
National Grid House,
Warwick Technology Park,
Gallows Hill, Warwick.
CV34 6DA United Kingdom

Registered in England and Wales
No. 4031152
nationalgrid.com