

## LAND PLANS

### HyNet Carbon Dioxide Pipeline DCO

Planning Act 2008

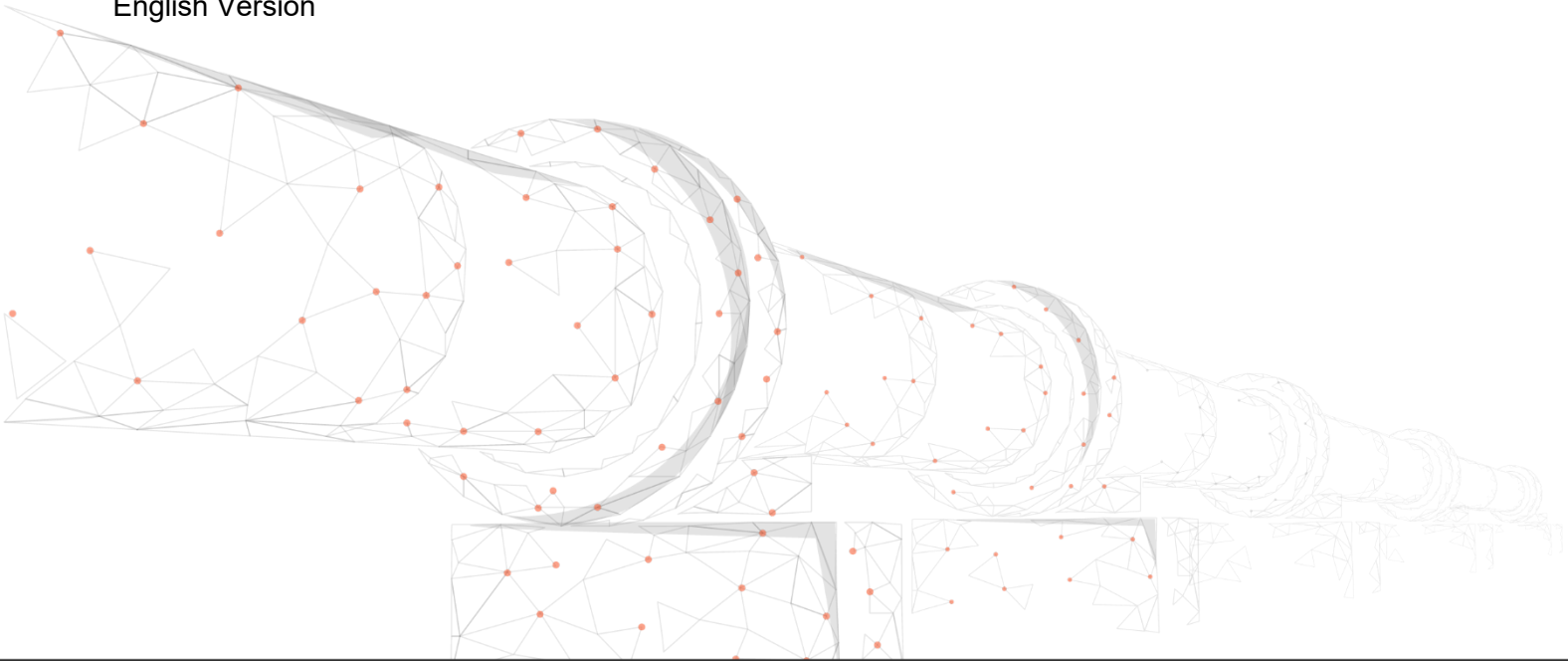
The Infrastructure Planning (Applications: Prescribed Forms and Procedure) Regulations 2009 – Regulations 5(2)(i)

Document Reference Number D.2.2

**Applicant:** Liverpool Bay CCS Limited

**Inspectorate Reference:** EN070007

English Version



**REVISION:** A

**DATE:** September 2022

**DOCUMENT OWNER:** WSP UK Limited

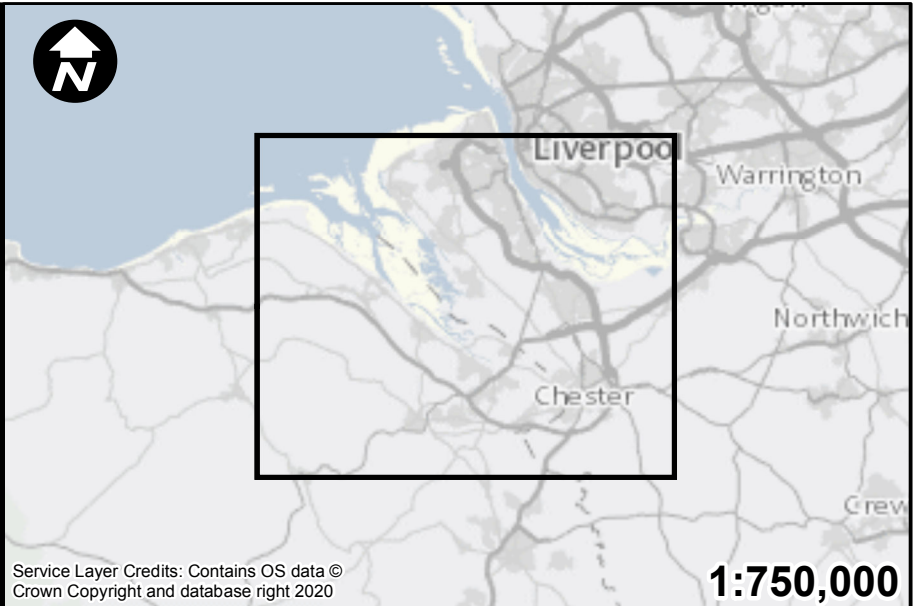
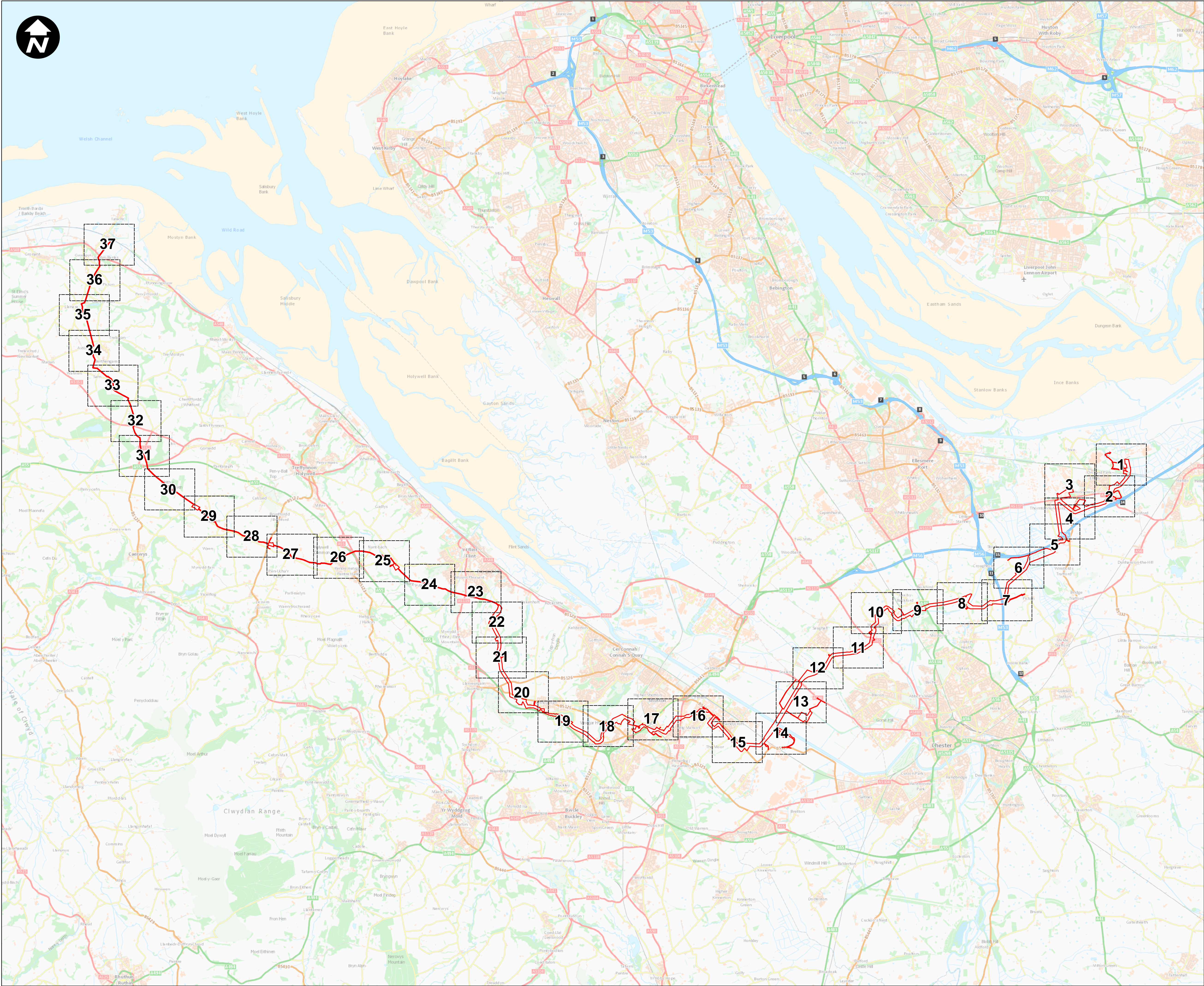
Choose an item.

# QUALITY CONTROL

---

Issue/Revision	First Issue	Revision 1	Revision 2	Revision 3
Document Reference	D.2.2			
Revision	A			
Author Name and Sign	PT			
Approver Name and Sign	VB			
Document Owner	WSP			





**Key:**

Order Limits

1. All dimensions are in metres unless stated otherwise.
2. These Land Plans should be read in conjunction with other plans and documents in the Development Consent Order application in particular the Book of Reference.
3. All easements, servitudes and private rights in land are proposed to be extinguished on land shown coloured pink on these land plans. All easements, servitudes and private rights in land are proposed to be extinguished, so far as their continued exercise would be inconsistent with the exercise of the rights or restrictions proposed to be acquired by the undertaker on land shown coloured blue on these land plans. All easements, servitudes and private rights are proposed to be suspended while the undertaker is in temporary possession of the land shown coloured green on these land plans.
4. The number labels relate to plot numbers. Please refer to the Book of Reference for more information about these plots, including the approximate area of each plot (in square metres). Plot numbers include a reference to the relevant sheet of the Land Plans. In this numbering convention, a plot number comprises the sheet number followed by the actual plot number, e.g. Plot 1-24, where '1' is the sheet number (sheet 1) and '24' is the plot number (24 on sheet 1).

A	NC	PT	VB	21/09/2022
REVISION	DRAWN	CHECKED	APPROVED	DATE
SCALE: 1:60,000				
0 1,250 2,500 5,000 Metres				

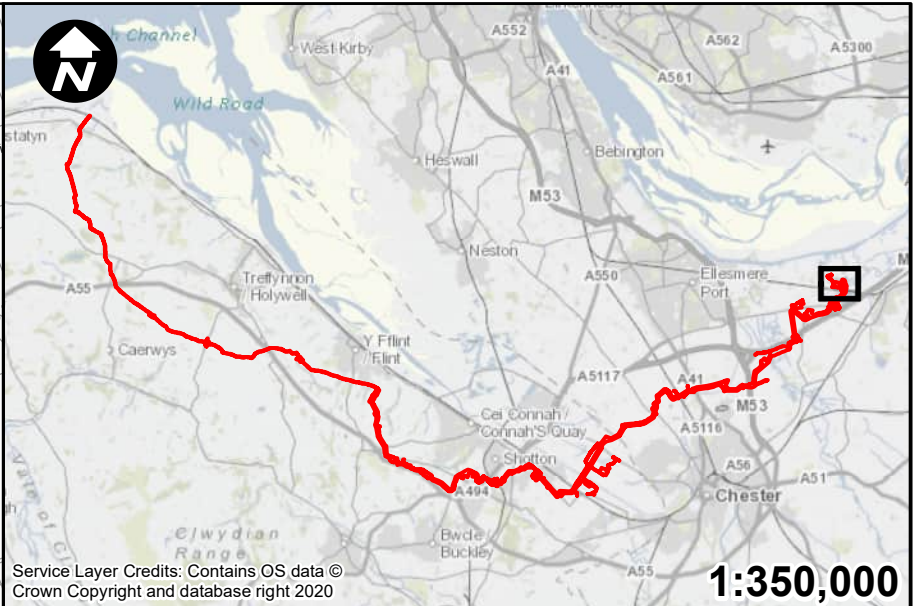
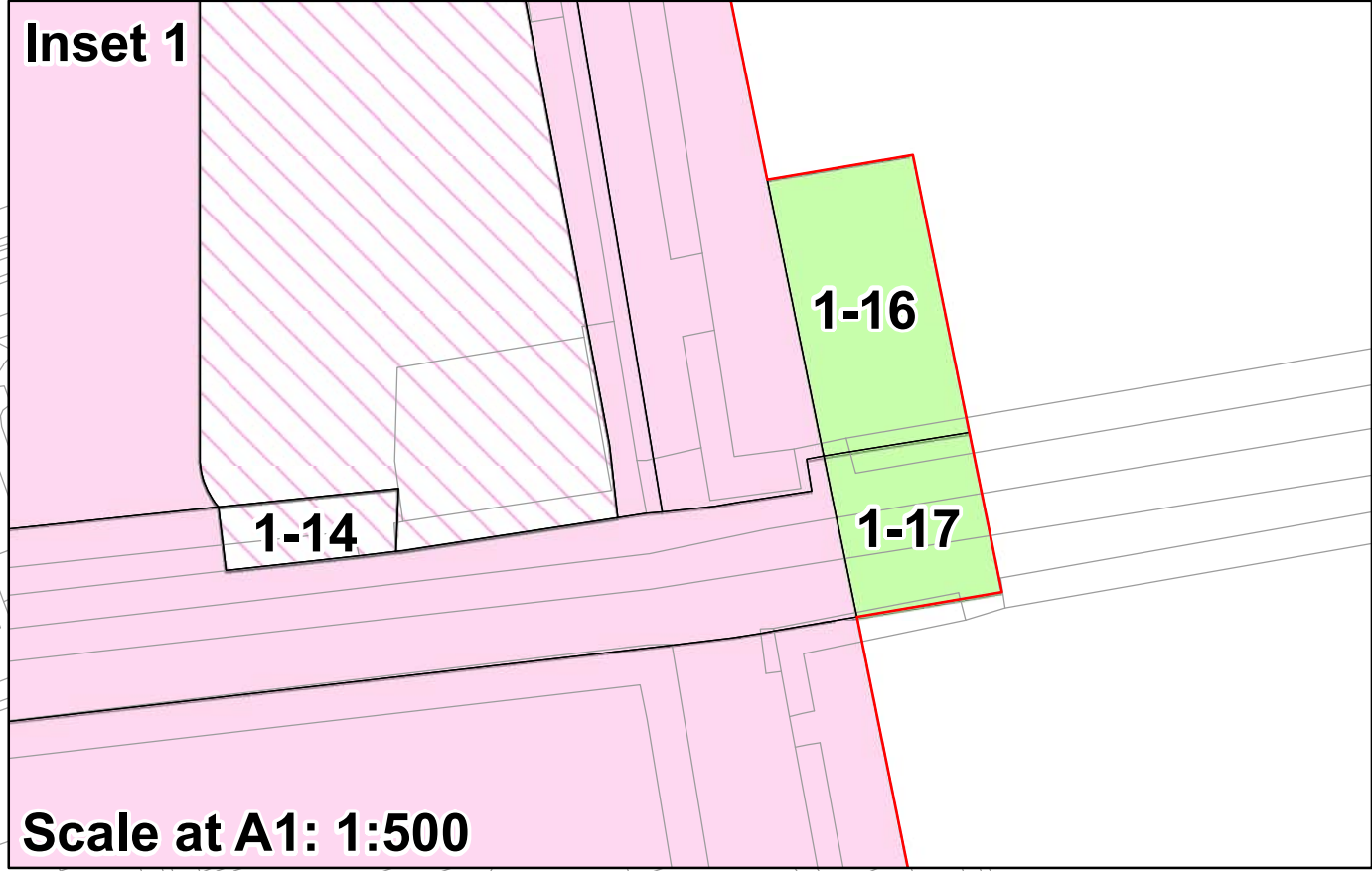
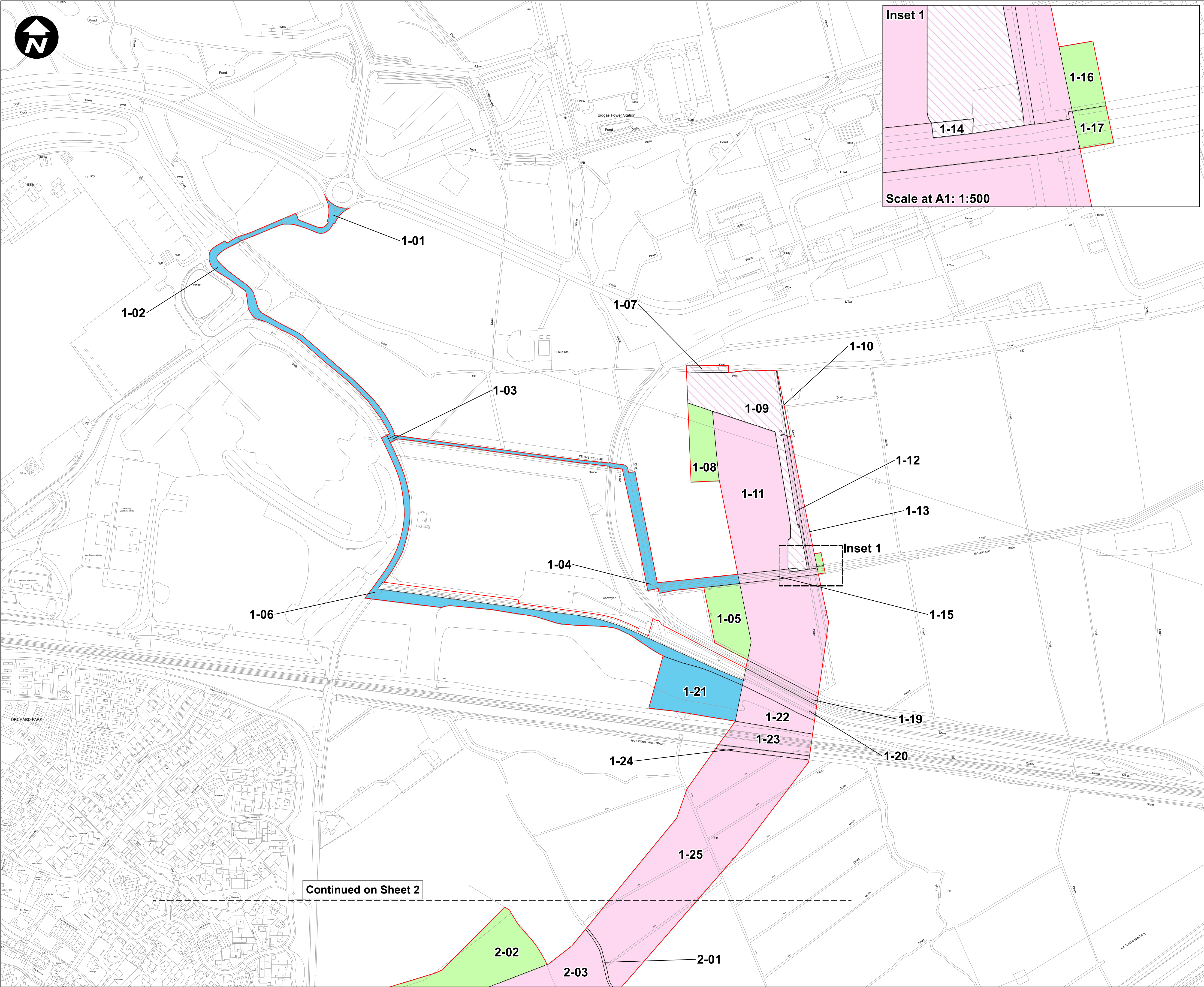
Mapping reproduced by permission of Ordnance Survey on behalf of HMSO

Contains OS data © Crown Copyright and database right 2022

# HyNet North West

PROJECT TITLE			
HyNet Carbon Dioxide Pipeline DCO			
DRAWING TITLE			
LAND PLAN REGULATION 5(2)(i) APPLICATION DOCUMENT REFERENCE D.2.2 KEY PLAN			
DRAWING STATUS			
FOR DCO SUBMISSION			
DRAWN	CHECKED	APPROVED	AUTHORISED
NC	PT	VB	AV
SCALE @ A1 SIZE		DATE	REVISION
1:60,000		21/09/2022	A
DRAWING NUMBER			
EN070007-D.2.2-LP-Key Plan			





- Key:**
- Order Limits
  - Permanent acquisition of land
  - Permanent acquisition of subsurface
  - Permanent acquisition of rights
  - Temporary possession of land

1. All dimensions are in metres unless stated otherwise.
2. These Land Plans should be read in conjunction with other plans and documents in the Development Consent Order application in particular the Book of Reference.
3. All easements, servitudes and private rights in land are proposed to be extinguished on land shown coloured pink on these land plans. All easements, servitudes and private rights in land are proposed to be extinguished, so far as their continued exercise would be inconsistent with the exercise of the rights or restrictions proposed to be acquired by the undertaker on land shown coloured blue on these land plans. All easements, servitudes and private rights are proposed to be suspended while the undertaker is in temporary possession of the land shown coloured green on these land plans.
4. The number labels relate to plot numbers. Please refer to the Book of Reference for more information about these plots, including the approximate area of each plot (in square metres). Plot numbers include a reference to the relevant sheet of the Land Plans. In this numbering convention, a plot number comprises the sheet number followed by the actual plot number, e.g. Plot 1-24, where '1' is the sheet number (sheet 1) and '24' is the plot number (24 on sheet 1).

A	NC	PT	VB	21/09/2022
REVISION	DRAWN	CHECKED	APPROVED	DATE
SCALE: 1:2,500				
0 50 100 200 Metres				

Mapping reproduced by permission of Ordnance Survey on behalf of HMSO

Contains OS data © Crown Copyright and database right 2022

PROJECT TITLE

**HyNet Carbon Dioxide Pipeline DCO**

DRAWING TITLE

**LAND PLAN REGULATION 5(2)(i) APPLICATION DOCUMENT**  
**REFERENCE D.2.2**  
**SHEET 1 OF 37**

DRAWING STATUS

**FOR DCO SUBMISSION**

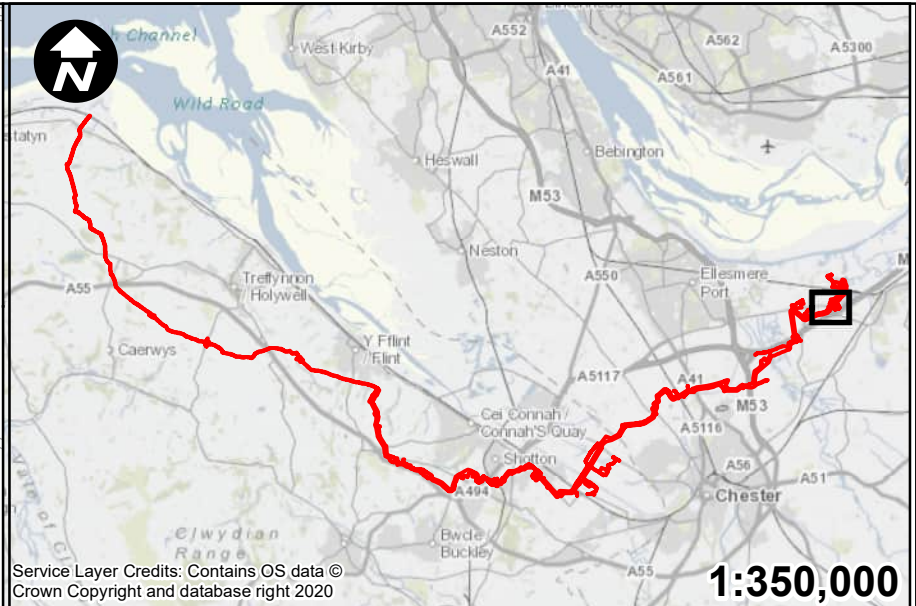
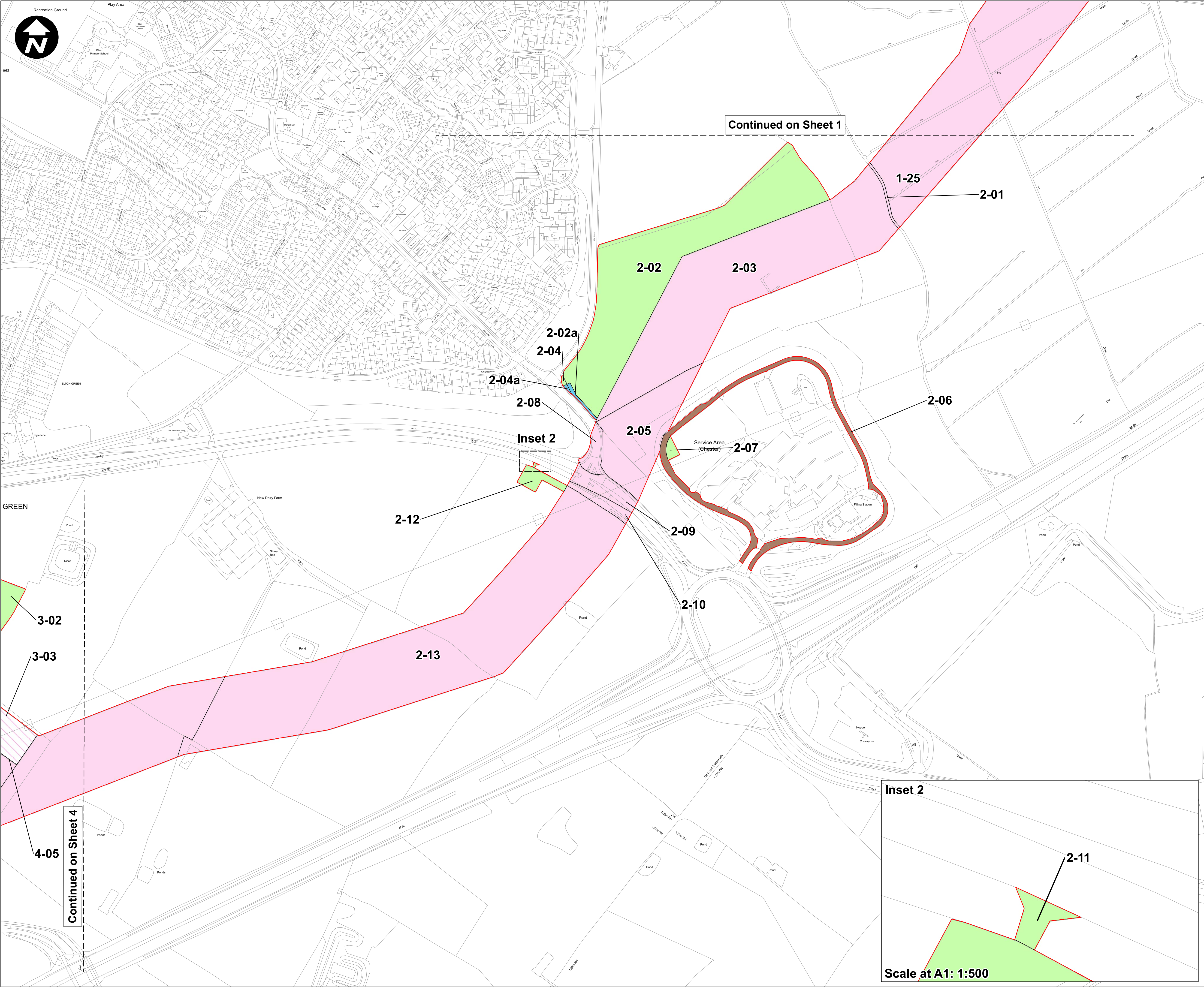
DRAWN	CHECKED	APPROVED	AUTHORISED
NC	PT	VB	AV

SCALE @ A1 SIZE	DATE	REVISION
1:2,500	21/09/2022	A

DRAWING NUMBER

**EN070007-D.2.2-LP-Sheet 1**





- Key:**
- Order Limits
  - Permanent acquisition of land
  - Permanent acquisition of subsurface
  - Permanent acquisition of rights
  - Temporary possession of land
  - Temporary use of land to take access

- All dimensions are in metres unless stated otherwise.
- These Land Plans should be read in conjunction with other plans and documents in the Development Consent Order application in particular the Book of Reference.
- All easements, servitudes and private rights in land are proposed to be extinguished on land shown coloured pink on these land plans. All easements, servitudes and private rights in land are proposed to be extinguished, so far as their continued exercise would be inconsistent with the exercise of the rights or restrictions proposed to be acquired by the undertaker on land shown coloured blue on these land plans. All easements, servitudes and private rights are proposed to be suspended while the undertaker is in temporary possession of the land shown coloured green on these land plans.
- The number labels relate to plot numbers. Please refer to the Book of Reference for more information about these plots, including the approximate area of each plot (in square metres). Plot numbers include a reference to the relevant sheet of the Land Plans. In this numbering convention, a plot number comprises the sheet number followed by the actual plot number, e.g. Plot 1-24, where '1' is the sheet number (sheet 1) and '24' is the plot number (24 on sheet 1).

A	NC	PT	VB	21/09/2022
REVISION	DRAWN	CHECKED	APPROVED	DATE
SCALE: 1:2,500				
0 50 100 200 Metres				

Mapping reproduced by permission of Ordnance Survey on behalf of HMSO

Contains OS data © Crown Copyright and database right 2022

PROJECT TITLE

**HyNet Carbon Dioxide Pipeline DCO**

DRAWING TITLE

**LAND PLAN REGULATION 5(2)(i) APPLICATION DOCUMENT REFERENCE D.2.2 SHEET 2 OF 37**

DRAWING STATUS

**FOR DCO SUBMISSION**

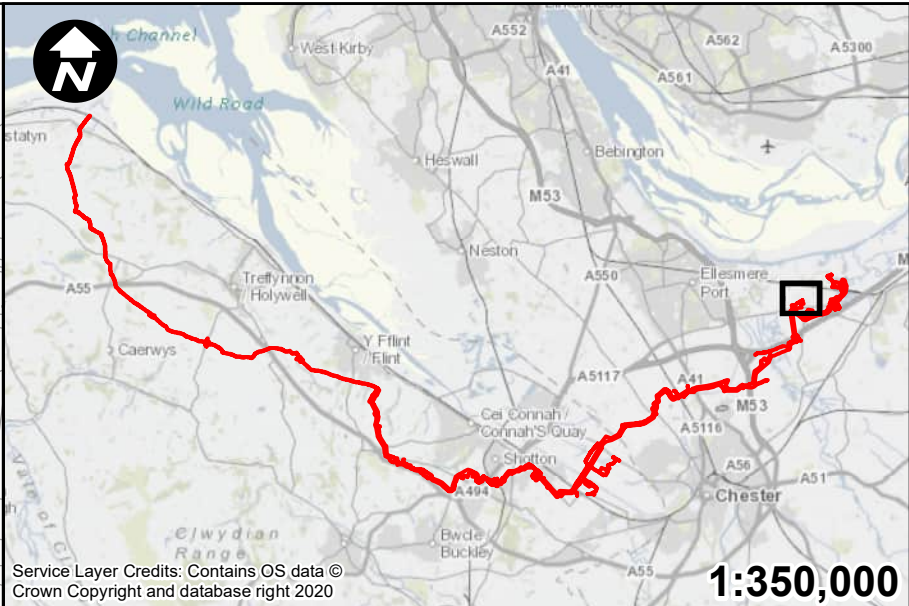
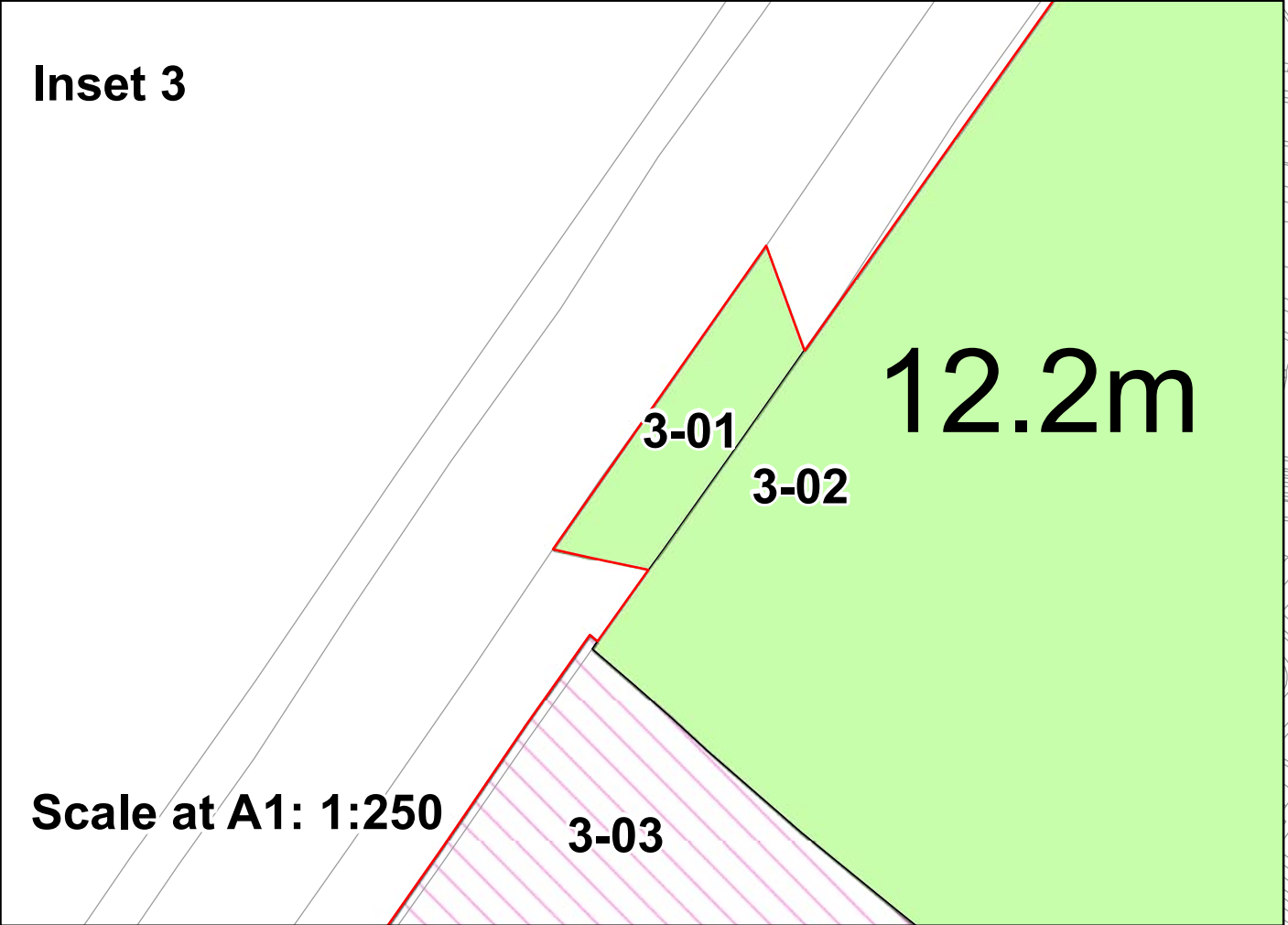
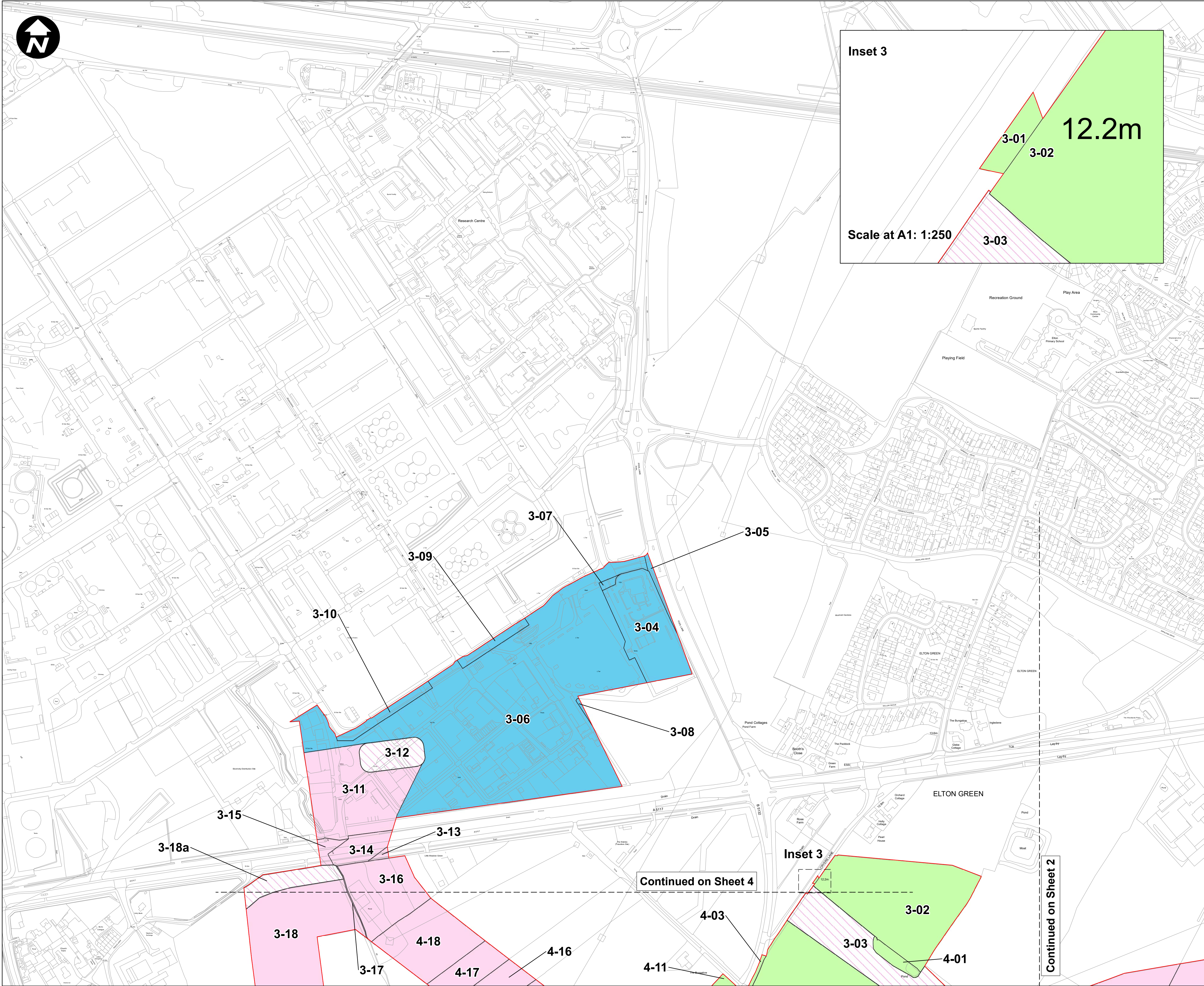
DRAWN	CHECKED	APPROVED	AUTHORISED
NC	PT	VB	AV

SCALE @ A1 SIZE	DATE	REVISION
1:2,500	21/09/2022	A

DRAWING NUMBER

**EN070007-D.2.2-LP-Sheet 2**





- Key:**
- Order Limits
  - Permanent acquisition of land
  - Permanent acquisition of subsurface
  - Permanent acquisition of rights
  - Temporary possession of land

1. All dimensions are in metres unless stated otherwise.
2. These Land Plans should be read in conjunction with other plans and documents in the Development Consent Order application in particular the Book of Reference.
3. All easements, servitudes and private rights in land are proposed to be extinguished on land shown coloured pink on these land plans. All easements, servitudes and private rights in land are proposed to be extinguished, so far as their continued exercise would be inconsistent with the exercise of the rights or restrictions proposed to be acquired by the undertaker on land shown coloured blue on these land plans. All easements, servitudes and private rights are proposed to be suspended while the undertaker is in temporary possession of the land shown coloured green on these land plans.
4. The number labels relate to plot numbers. Please refer to the Book of Reference for more information about these plots, including the approximate area of each plot (in square metres). Plot numbers include a reference to the relevant sheet of the Land Plans. In this numbering convention, a plot number comprises the sheet number followed by the actual plot number, e.g. Plot 1-24, where '1' is the sheet number (sheet 1) and '24' is the plot number (24 on sheet 1).

A	NC	PT	VB	21/09/2022
REVISION	DRAWN	CHECKED	APPROVED	DATE
SCALE: 1:2,500				
0 50 100 200 Metres				

Mapping reproduced by permission of Ordnance Survey on behalf of HMSO

Contains OS data © Crown Copyright and database right 2022

PROJECT TITLE

**HyNet Carbon Dioxide Pipeline DCO**

DRAWING TITLE

**LAND PLAN REGULATION 5(2)(i) APPLICATION DOCUMENT**

**REFERENCE D.2.2**

**SHEET 3 OF 37**

DRAWING STATUS

**FOR DCO SUBMISSION**

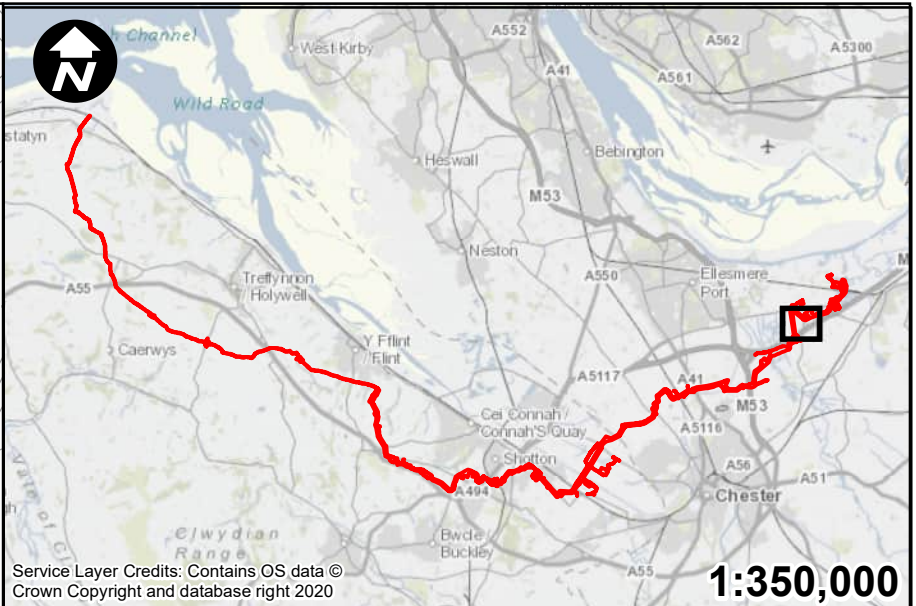
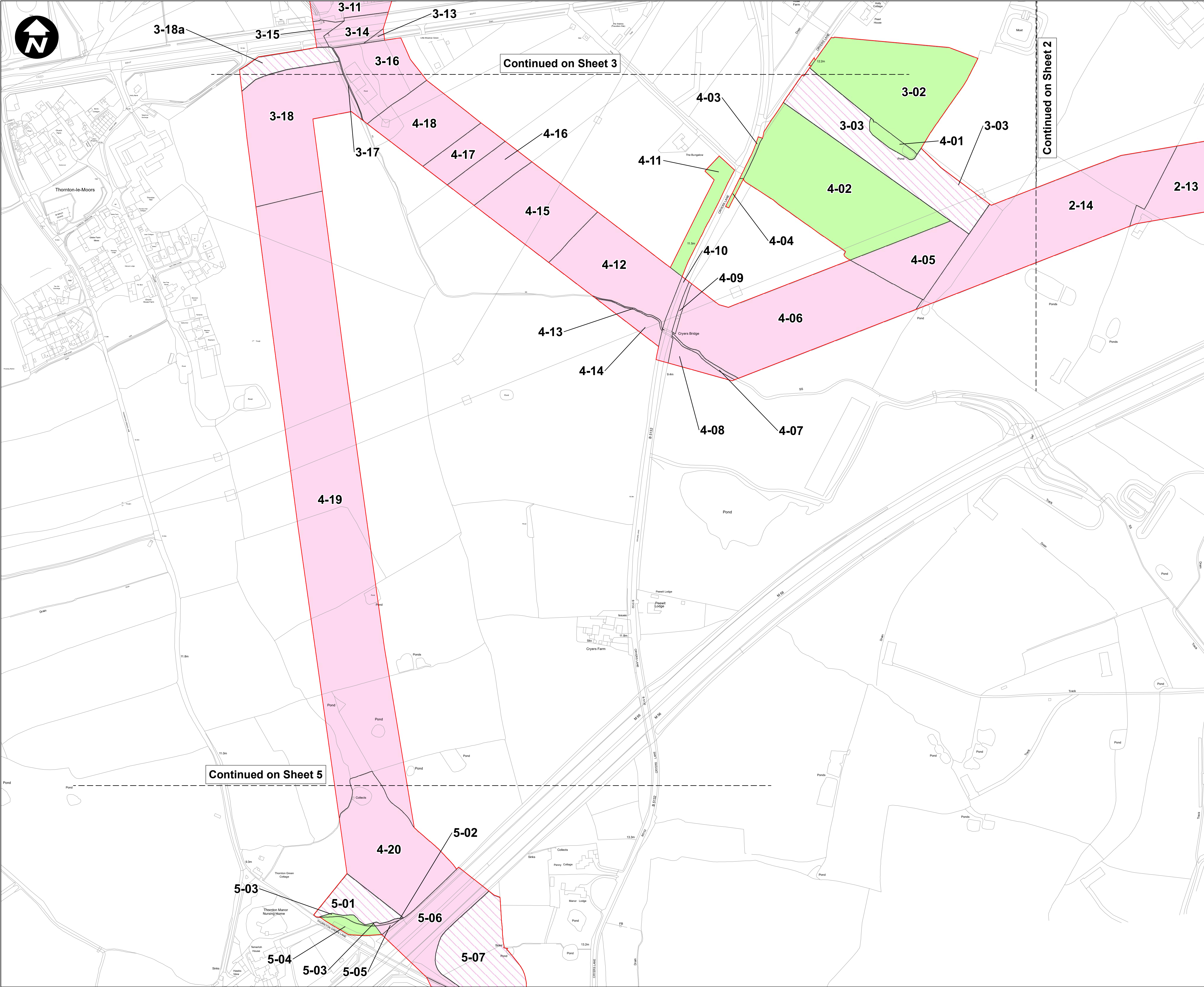
DRAWN	CHECKED	APPROVED	AUTHORISED
NC	PT	VB	AV

SCALE @ A1 SIZE	DATE	REVISION
1:2,500	21/09/2022	A

DRAWING NUMBER

EN070007-D.2.2-LP-Sheet 3





**Key:**

- Order Limits
- Permanent acquisition of land
- Permanent acquisition of subsurface
- Temporary possession of land

1. All dimensions are in metres unless stated otherwise.
2. These Land Plans should be read in conjunction with other plans and documents in the Development Consent Order application in particular the Book of Reference.
3. All easements, servitudes and private rights in land are proposed to be extinguished on land shown coloured pink on these land plans. All easements, servitudes and private rights in land are proposed to be extinguished, so far as their continued exercise would be inconsistent with the exercise of the rights or restrictions proposed to be acquired by the undertaker on land shown coloured blue on these land plans. All easements, servitudes and private rights are proposed to be suspended while the undertaker is in temporary possession of the land shown coloured green on these land plans.
4. The number labels relate to plot numbers. Please refer to the Book of Reference for more information about these plots, including the approximate area of each plot (in square metres). Plot numbers include a reference to the relevant sheet of the Land Plans. In this numbering convention, a plot number comprises the sheet number followed by the actual plot number, e.g. Plot 1-24, where '1' is the sheet number (sheet 1) and '24' is the plot number (24 on sheet 1).

A	NC	PT	VB	21/09/2022
REVISION	DRAWN	CHECKED	APPROVED	DATE
SCALE: 1:2,500				
0 50 100 200 Metres				

Mapping reproduced by permission of Ordnance Survey on behalf of HMSO

Contains OS data © Crown Copyright and database right 2022

**HyNet North West**

**PROJECT TITLE**

**HyNet Carbon Dioxide Pipeline DCO**

**DRAWING TITLE**

**LAND PLAN REGULATION 5(2)(i) APPLICATION DOCUMENT**

**REFERENCE D.2.2 SHEET 4 OF 37**

**DRAWING STATUS**

**FOR DCO SUBMISSION**

<b>DRAWN</b>	<b>CHECKED</b>	<b>APPROVED</b>	<b>AUTHORISED</b>
NC	PT	VB	AV

<b>SCALE @ A1 SIZE</b>	<b>DATE</b>	<b>REVISION</b>
1:2,500	21/09/2022	A

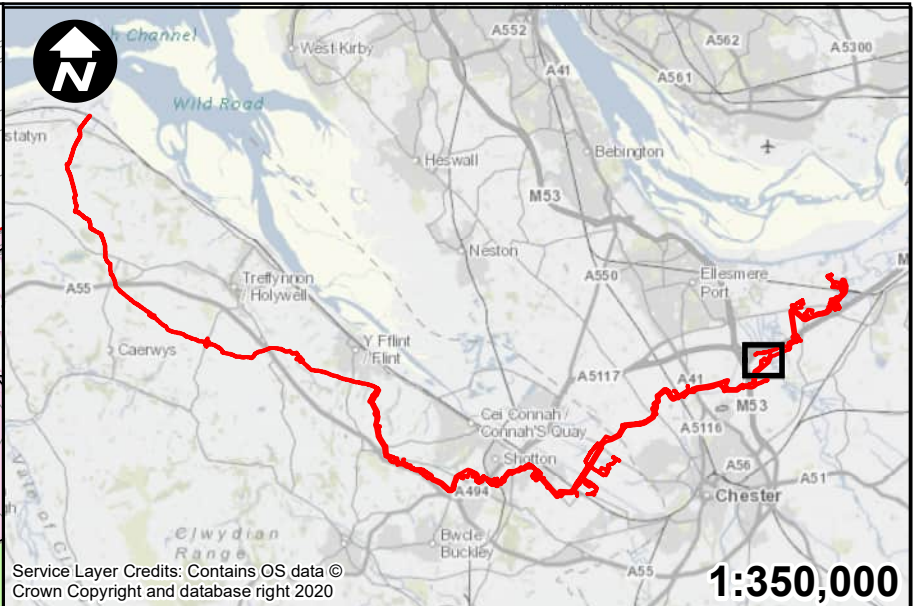
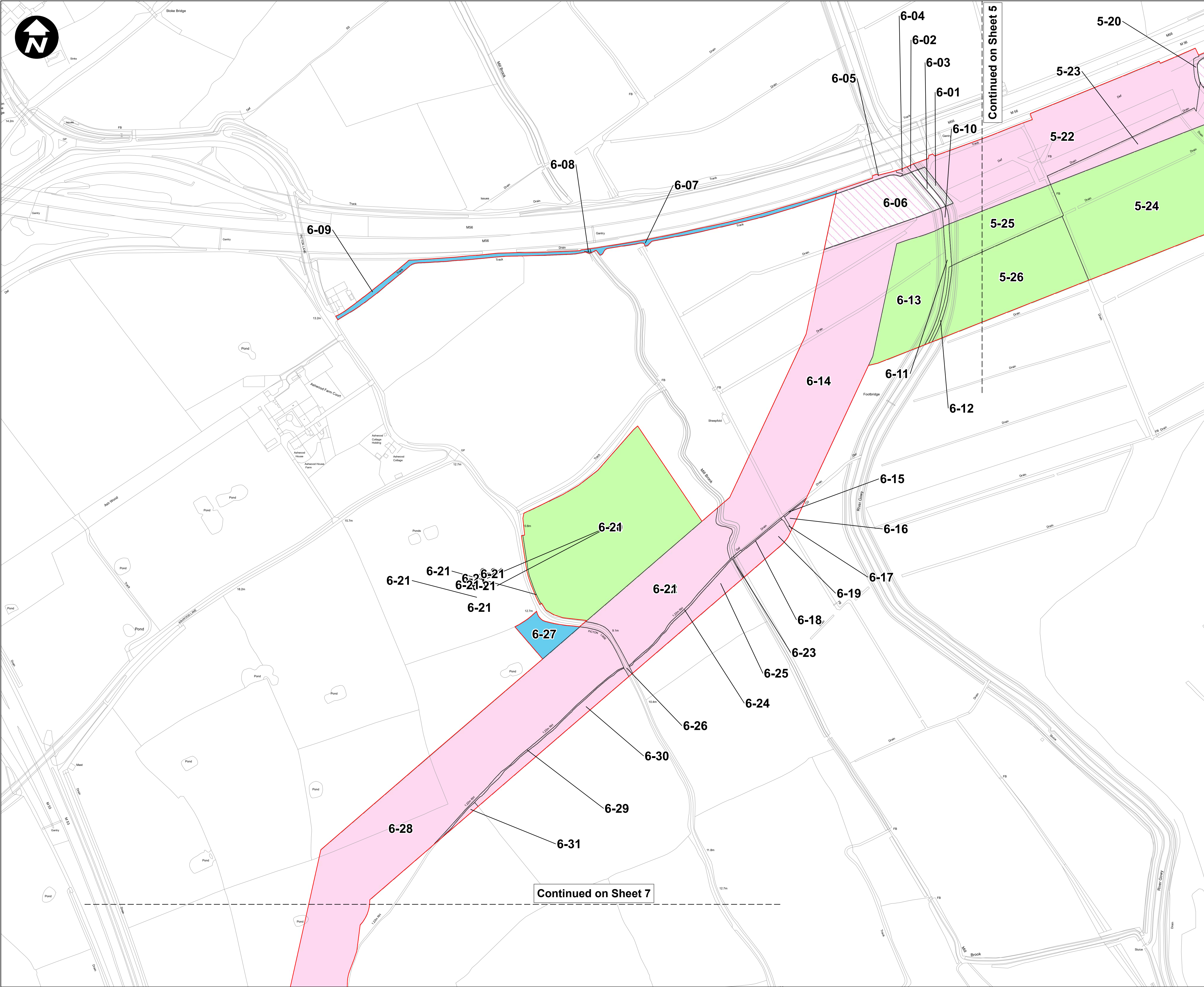
**DRAWING NUMBER**

EN070007-D.2.2-LP-Sheet 4









- Key:**
- Order Limits
  - Permanent acquisition of land
  - Permanent acquisition of subsurface
  - Permanent acquisition of rights
  - Temporary possession of land

- All dimensions are in metres unless stated otherwise.
- These Land Plans should be read in conjunction with other plans and documents in the Development Consent Order application in particular the Book of Reference.
- All easements, servitudes and private rights in land are proposed to be extinguished on land shown coloured pink on these land plans. All easements, servitudes and private rights in land are proposed to be extinguished, so far as their continued exercise would be inconsistent with the exercise of the rights or restrictions proposed to be acquired by the undertaker on land shown coloured blue on these land plans. All easements, servitudes and private rights are proposed to be suspended while the undertaker is in temporary possession of the land shown coloured green on these land plans.
- The number labels relate to plot numbers. Please refer to the Book of Reference for more information about these plots, including the approximate area of each plot (in square metres). Plot numbers include a reference to the relevant sheet of the Land Plans. In this numbering convention, a plot number comprises the sheet number followed by the actual plot number, e.g. Plot 1-24, where '1' is the sheet number (sheet 1) and '24' is the plot number (24 on sheet 1).

A	NC	PT	VB	21/09/2022
REVISION	DRAWN	CHECKED	APPROVED	DATE

SCALE: 1:2,500

0 50 100 200 Metres

Mapping reproduced by permission of Ordnance Survey on behalf of HMSO

Contains OS data © Crown Copyright and database right 2022



PROJECT TITLE

**HyNet Carbon Dioxide Pipeline DCO**

DRAWING TITLE

**LAND PLAN REGULATION 5(2)(i) APPLICATION DOCUMENT REFERENCE D.2.2 SHEET 6 OF 37**

DRAWING STATUS

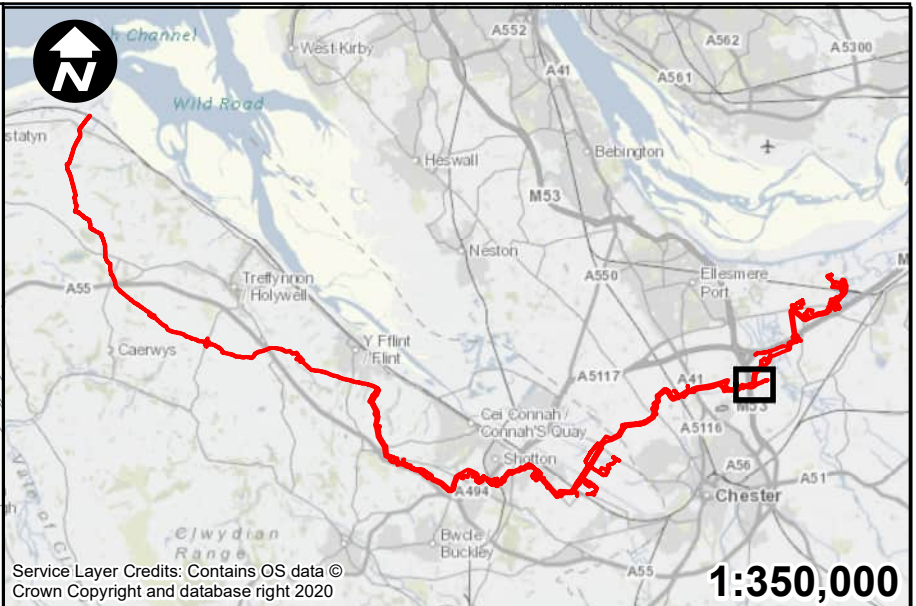
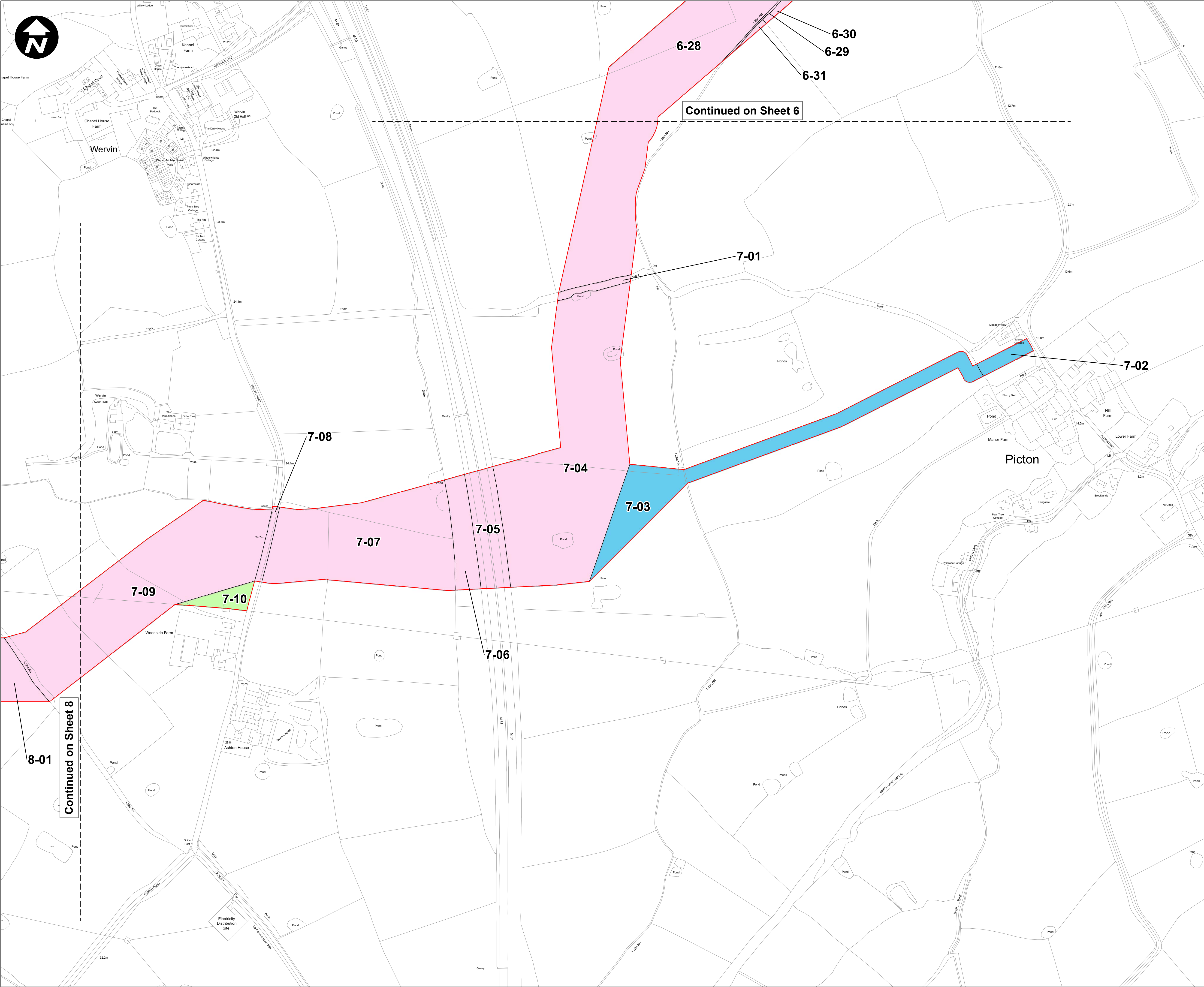
**FOR DCO SUBMISSION**

DRAWN	CHECKED	APPROVED	AUTHORISED
NC	PT	VB	AV
SCALE @ A1 SIZE	DATE	REVISION	
1:2,500	21/09/2022	A	

DRAWING NUMBER

**EN070007-D.2.2-LP-Sheet 6**





- Key:**
- Order Limits
  - Permanent acquisition of subsurface
  - Permanent acquisition of rights
  - Temporary possession of land

- All dimensions are in metres unless stated otherwise.
- These Land Plans should be read in conjunction with other plans and documents in the Development Consent Order application in particular the Book of Reference.
- All easements, servitudes and private rights in land are proposed to be extinguished on land shown coloured pink on these land plans. All easements, servitudes and private rights in land are proposed to be extinguished, so far as their continued exercise would be inconsistent with the exercise of the rights or restrictions proposed to be acquired by the undertaker on land shown coloured blue on these land plans. All easements, servitudes and private rights are proposed to be suspended while the undertaker is in temporary possession of the land shown coloured green on these land plans.
- The number labels relate to plot numbers. Please refer to the Book of Reference for more information about these plots, including the approximate area of each plot (in square metres). Plot numbers include a reference to the relevant sheet of the Land Plans. In this numbering convention, a plot number comprises the sheet number followed by the actual plot number, e.g. Plot 1-24, where '1' is the sheet number (sheet 1) and '24' is the plot number (24 on sheet 1).

A	NC	PT	VB	21/09/2022
REVISION	DRAWN	CHECKED	APPROVED	DATE
SCALE: 1:2,500				
0 50 100 200 Metres				

Mapping reproduced by permission of Ordnance Survey on behalf of HMSO

Contains OS data © Crown Copyright and database right 2022

**HyNet North West**

PROJECT TITLE  
**HyNet Carbon Dioxide Pipeline DCO**

DRAWING TITLE  
**LAND PLAN REGULATION 5(2)(i)  
APPLICATION DOCUMENT  
REFERENCE D.2.2  
SHEET 7 OF 37**

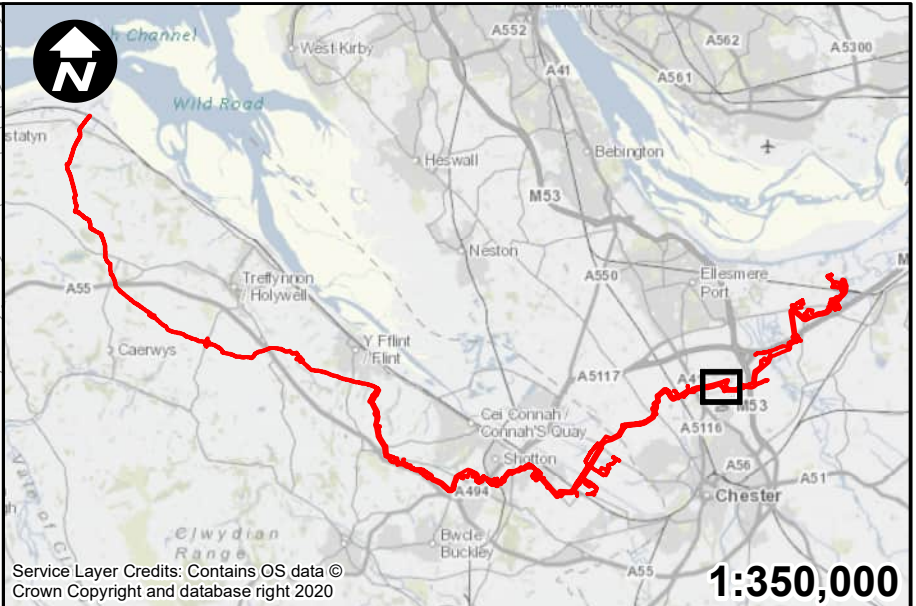
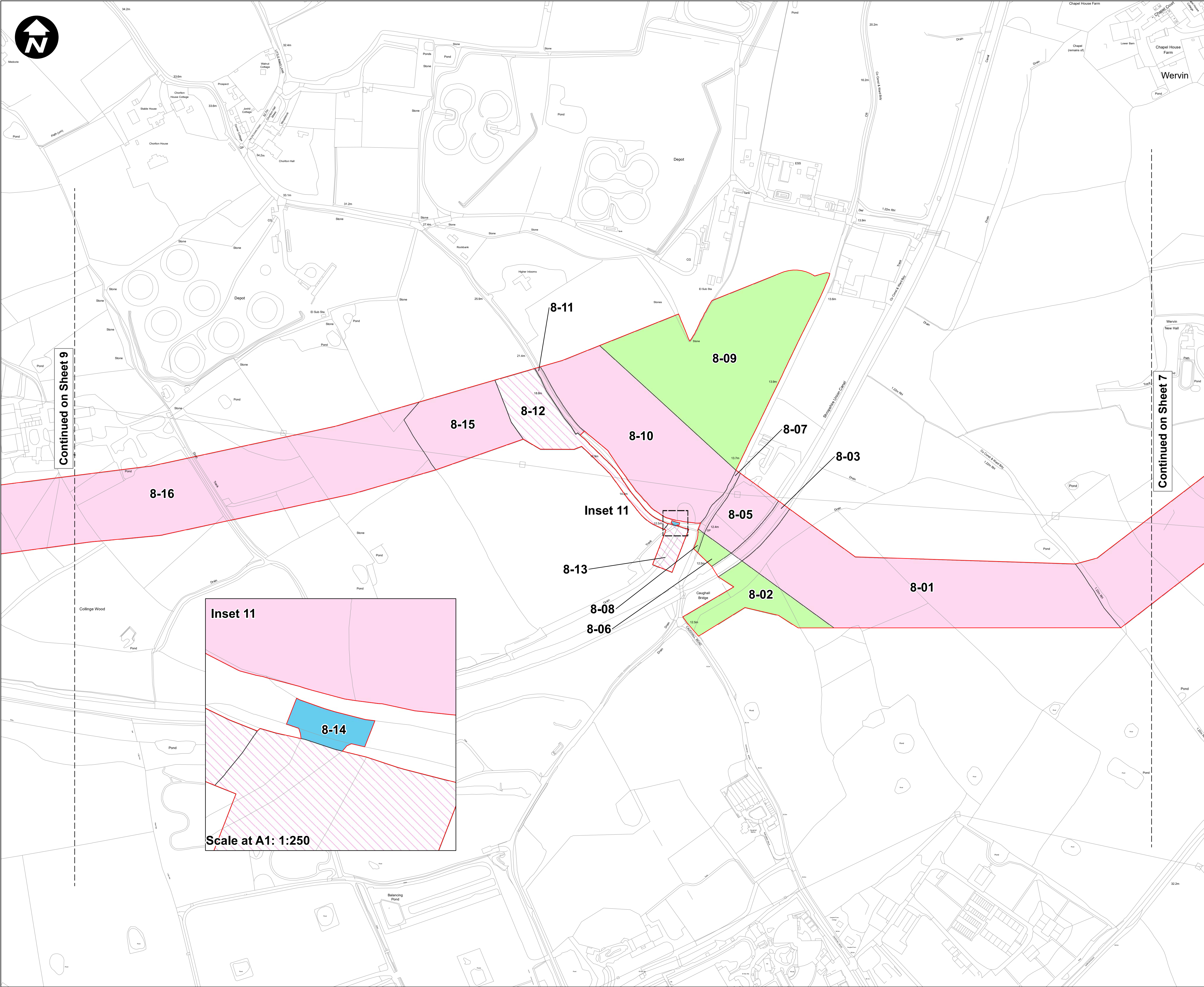
DRAWING STATUS  
**FOR DCO SUBMISSION**

DRAWN NC	CHECKED PT	APPROVED VB	AUTHORISED AV
-------------	---------------	----------------	------------------

SCALE @ A1 SIZE 1:2,500	DATE 21/09/2022	REVISION A
----------------------------	--------------------	---------------

DRAWING NUMBER  
**EN070007-D.2.2-LP-Sheet 7**





- Key:**
- Order Limits
  - Permanent acquisition of land
  - Permanent acquisition of subsurface
  - Permanent acquisition of rights
  - Temporary possession of land

- All dimensions are in metres unless stated otherwise.
- These Land Plans should be read in conjunction with other plans and documents in the Development Consent Order application in particular the Book of Reference.
- All easements, servitudes and private rights in land are proposed to be extinguished on land shown coloured pink on these land plans. All easements, servitudes and private rights in land are proposed to be extinguished, so far as their continued exercise would be inconsistent with the exercise of the rights or restrictions proposed to be acquired by the undertaker on land shown coloured blue on these land plans. All easements, servitudes and private rights are proposed to be suspended while the undertaker is in temporary possession of the land shown coloured green on these land plans.
- The number labels relate to plot numbers. Please refer to the Book of Reference for more information about these plots, including the approximate area of each plot (in square metres). Plot numbers include a reference to the relevant sheet of the Land Plans. In this numbering convention, a plot number comprises the sheet number followed by the actual plot number, e.g. Plot 1-24, where '1' is the sheet number (sheet 1) and '24' is the plot number (24 on sheet 1).

A	NC	PT	VB	21/09/2022
REVISION	DRAWN	CHECKED	APPROVED	DATE
SCALE: 1:2,500				
0 50 100 200 Metres				

Mapping reproduced by permission of Ordnance Survey on behalf of HMSO

Contains OS data © Crown Copyright and database right 2022



PROJECT TITLE  
**HyNet Carbon Dioxide Pipeline DCO**

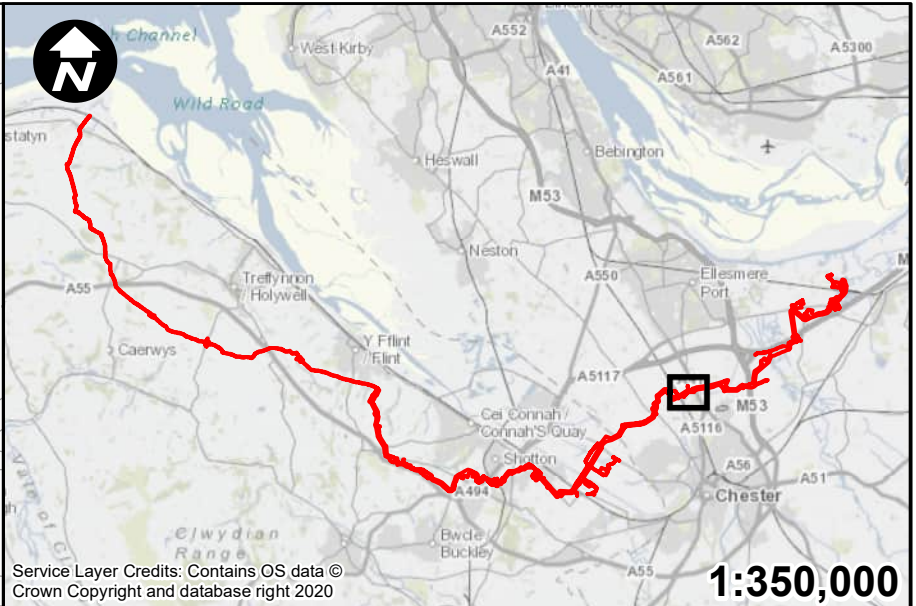
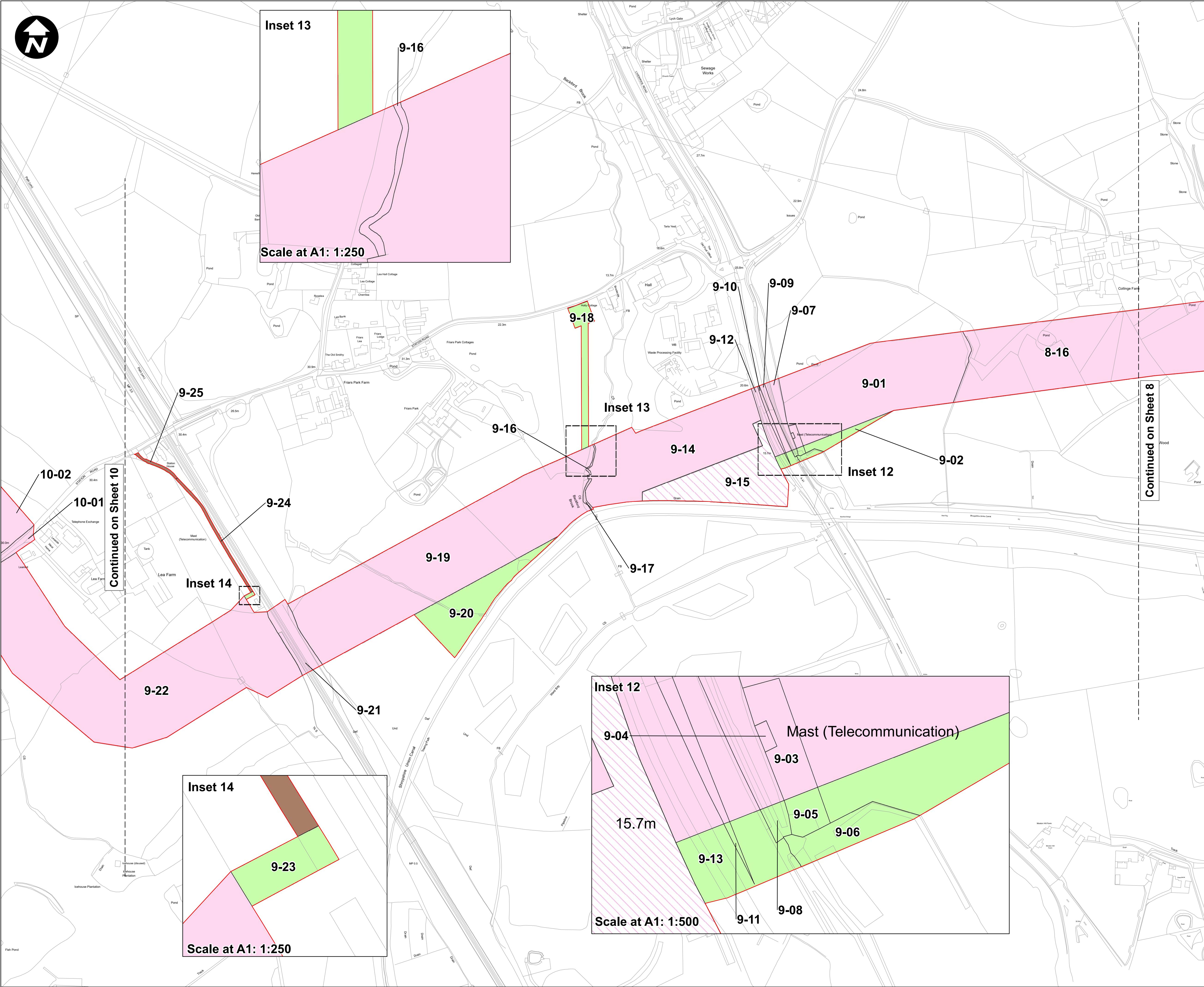
DRAWING TITLE  
**LAND PLAN REGULATION 5(2)(i) APPLICATION DOCUMENT REFERENCE D.2.2 SHEET 8 OF 37**

DRAWING STATUS  
**FOR DCO SUBMISSION**

DRAWN NC	CHECKED PT	APPROVED VB	AUTHORISED AV
SCALE @ A1 SIZE 1:2,500		DATE 21/09/2022	REVISION A

DRAWING NUMBER  
**EN070007-D.2.2-LP-Sheet 8**





- Key:**
- Order Limits
  - Permanent acquisition of land
  - Permanent acquisition of subsurface
  - Temporary possession of land
  - Temporary use of land to take access

- All dimensions are in metres unless stated otherwise.
- These Land Plans should be read in conjunction with other plans and documents in the Development Consent Order application in particular the Book of Reference.
- All easements, servitudes and private rights in land are proposed to be extinguished on land shown coloured pink on these land plans. All easements, servitudes and private rights in land are proposed to be extinguished, so far as their continued exercise would be inconsistent with the exercise of the rights or restrictions proposed to be acquired by the undertaker on land shown coloured blue on these land plans. All easements, servitudes and private rights are proposed to be suspended while the undertaker is in temporary possession of the land shown coloured green on these land plans.
- The number labels relate to plot numbers. Please refer to the Book of Reference for more information about these plots, including the approximate area of each plot (in square metres). Plot numbers include a reference to the relevant sheet of the Land Plans. In this numbering convention, a plot number comprises the sheet number followed by the actual plot number, e.g. Plot 1-24, where '1' is the sheet number (sheet 1) and '24' is the plot number (24 on sheet 1).

A	NC	PT	VB	21/09/2022
REVISION	DRAWN	CHECKED	APPROVED	DATE



Mapping reproduced by permission of Ordnance Survey on behalf of HMSO

Contains OS data © Crown Copyright and database right 2022



PROJECT TITLE

**HyNet Carbon Dioxide Pipeline DCO**

DRAWING TITLE

**LAND PLAN REGULATION 5(2)(i) APPLICATION DOCUMENT REFERENCE D.2.2 SHEET 9 OF 37**

DRAWING STATUS

**FOR DCO SUBMISSION**

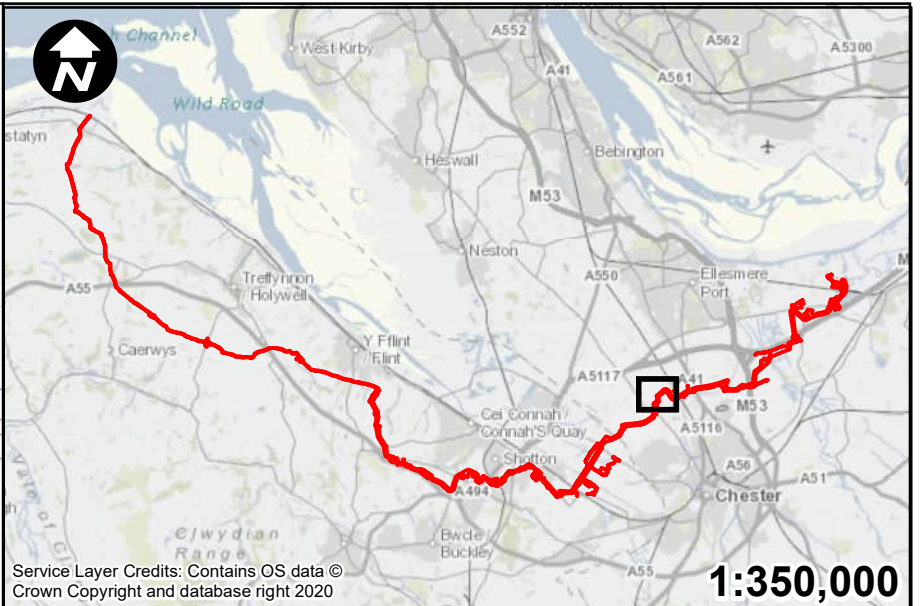
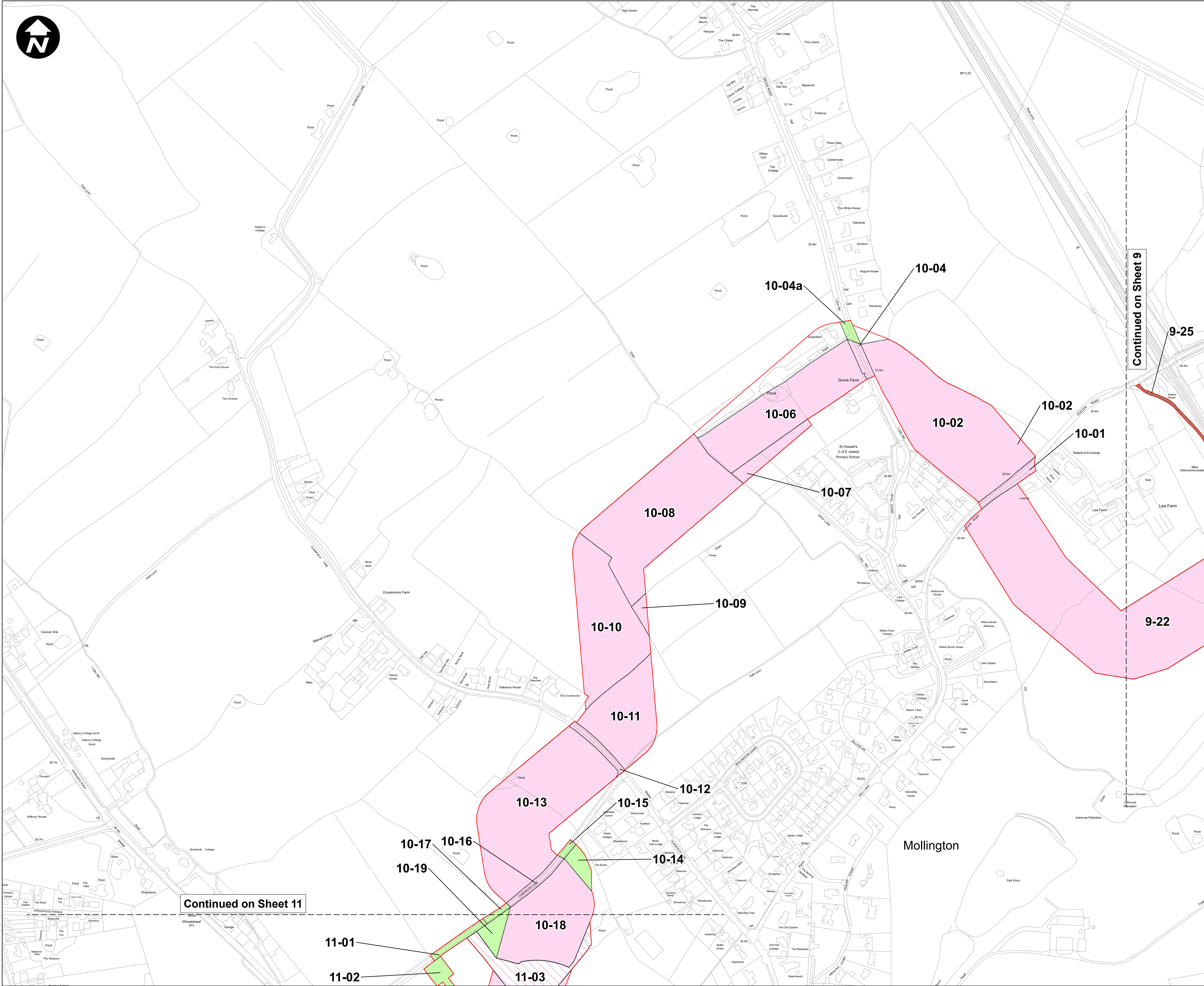
DRAWN	CHECKED	APPROVED	AUTHORISED
NC	PT	VB	AV

SCALE @ A1 SIZE	DATE	REVISION
1:2,500	21/09/2022	A

DRAWING NUMBER

**EN070007-D.2.2-LP-Sheet 9**





- Key:**
- Order Limits
  - Permanent acquisition of land
  - Permanent acquisition of subsurface
  - Temporary possession of land
  - Temporary use of land to take access

- All dimensions are in metres unless stated otherwise.
- These Land Plans should be read in conjunction with other plans and documents in the Development Consent Order application in particular the Book of Reference.
- All easements, servitudes and private rights in land are proposed to be extinguished on land shown coloured pink on these land plans. All easements, servitudes and private rights in land are proposed to be extinguished, so far as their continued exercise would be inconsistent with the exercise of the rights or restrictions proposed to be acquired by the undertaker on land shown coloured blue on these land plans. All easements, servitudes and private rights are proposed to be suspended while the undertaker is in temporary possession of the land shown coloured green on these land plans.
- The number labels relate to plot numbers. Please refer to the Book of Reference for more information about these plots, including the approximate area of each plot (in square metres). Plot numbers include a reference to the relevant sheet of the Land Plans. In this numbering convention, a plot number comprises the sheet number followed by the actual plot number, e.g. Plot 1-24, where '1' is the sheet number (sheet 1) and '24' is the plot number (24 on sheet 1).

A	NC	PT	VB	21/09/2022
REVISION	DRAWN	CHECKED	APPROVED	DATE
SCALE: 1:2,500				
0 50 100 200 Metres				

Mapping reproduced by permission of Ordnance Survey on behalf of HMSO

Contains OS data © Crown Copyright and database right 2022

**HyNet North West**

PROJECT TITLE

HyNet Carbon Dioxide Pipeline DCO

DRAWING TITLE

LAND PLAN REGULATION 5(2)(i) APPLICATION DOCUMENT  
REFERENCE D.2.2 SHEET 10 OF 37

DRAWING STATUS

FOR DCO SUBMISSION

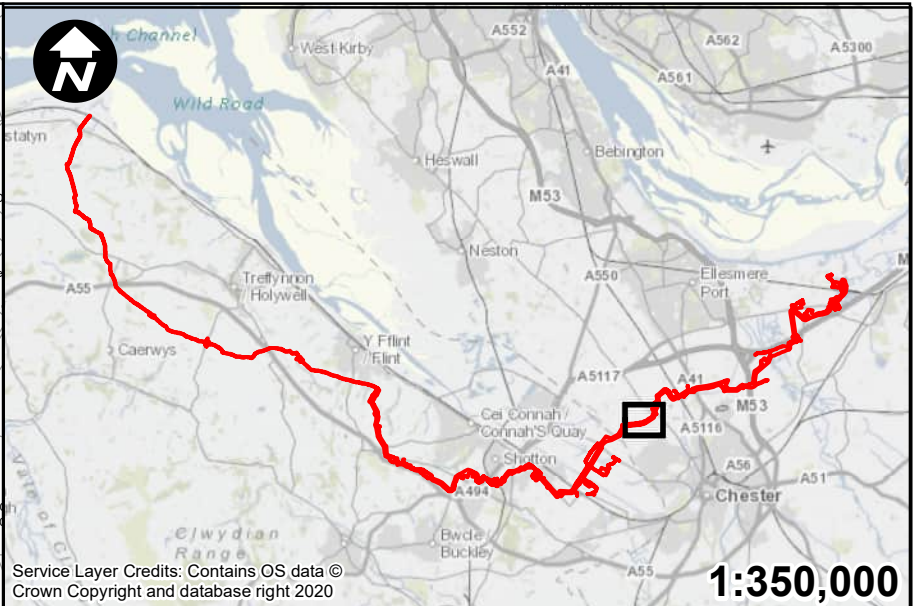
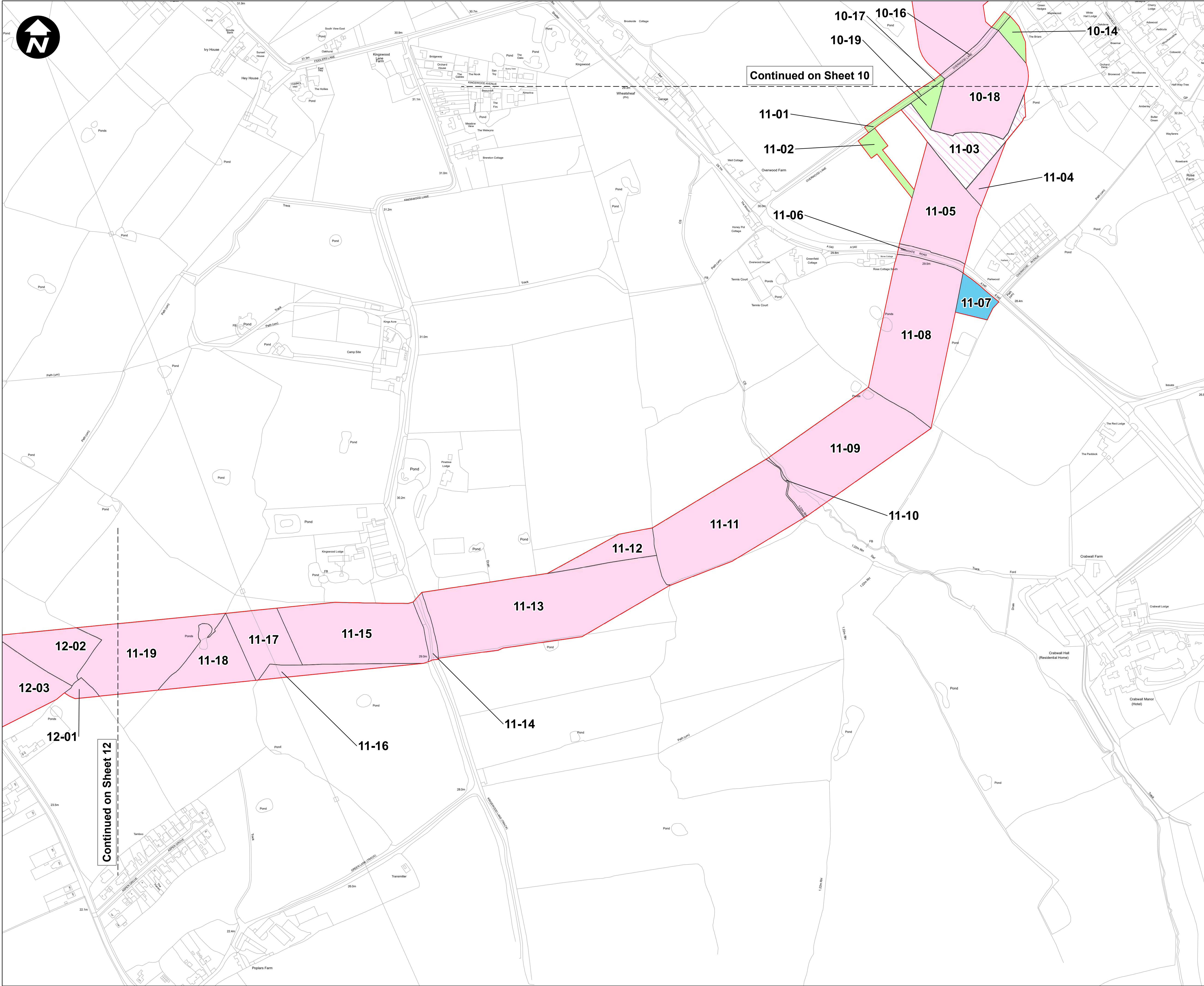
DRAWN	CHECKED	APPROVED	AUTHORISED
NC	PT	VB	AV

SCALE @ A1 SIZE	DATE	REVISION
1:2,500	21/09/2022	A

DRAWING NUMBER

EN070007-D.2.2-LP-Sheet 10





- Key:**
- Order Limits
  - Permanent acquisition of land
  - Permanent acquisition of subsurface
  - Permanent acquisition of rights
  - Temporary possession of land

1. All dimensions are in metres unless stated otherwise.
2. These Land Plans should be read in conjunction with other plans and documents in the Development Consent Order application in particular the Book of Reference.
3. All easements, servitudes and private rights in land are proposed to be extinguished on land shown coloured pink on these land plans. All easements, servitudes and private rights in land are proposed to be extinguished, so far as their continued exercise would be inconsistent with the exercise of the rights or restrictions proposed to be acquired by the undertaker on land shown coloured blue on these land plans. All easements, servitudes and private rights are proposed to be suspended while the undertaker is in temporary possession of the land shown coloured green on these land plans.
4. The number labels relate to plot numbers. Please refer to the Book of Reference for more information about these plots, including the approximate area of each plot (in square metres). Plot numbers include a reference to the relevant sheet of the Land Plans. In this numbering convention, a plot number comprises the sheet number followed by the actual plot number, e.g. Plot 1-24, where '1' is the sheet number (sheet 1) and '24' is the plot number (24 on sheet 1).

A	NC	PT	VB	21/09/2022
REVISION	DRAWN	CHECKED	APPROVED	DATE



Mapping reproduced by permission of Ordnance Survey on behalf of HMSO

Contains OS data © Crown Copyright and database right 2022

**HyNet North West**

PROJECT TITLE  
**HyNet Carbon Dioxide Pipeline DCO**

DRAWING TITLE  
**LAND PLAN REGULATION 5(2)(i) APPLICATION DOCUMENT  
REFERENCE D.2.2  
SHEET 11 OF 37**

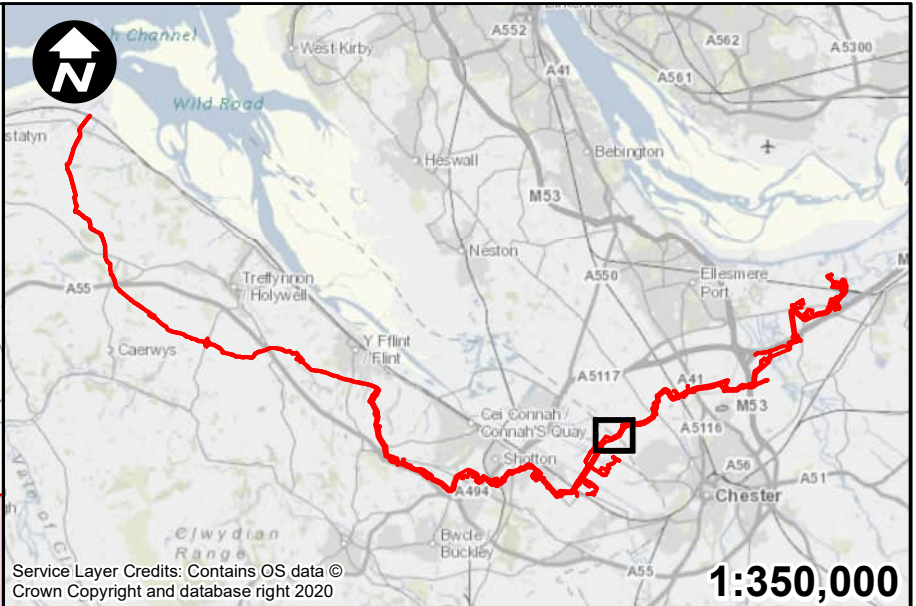
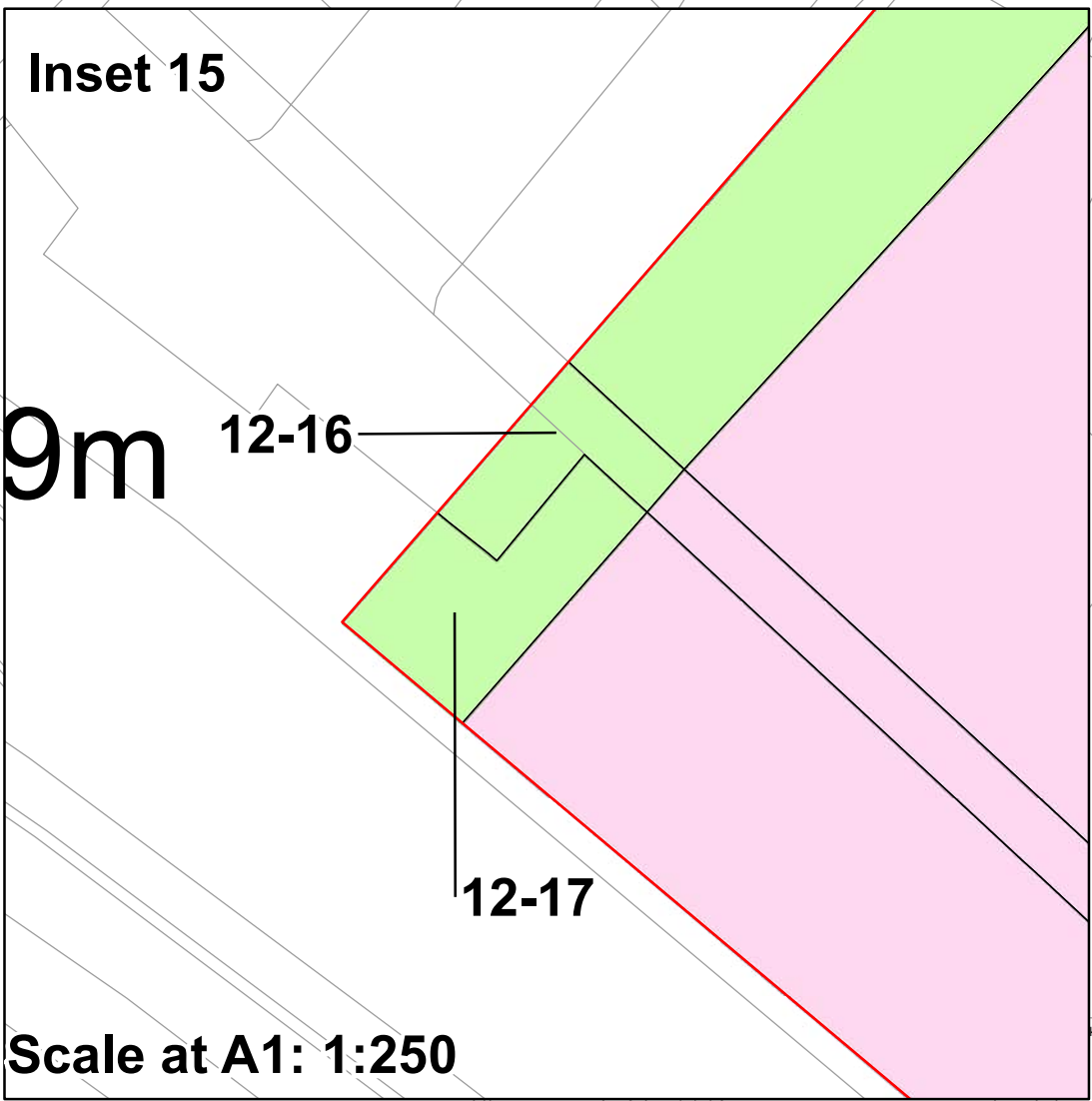
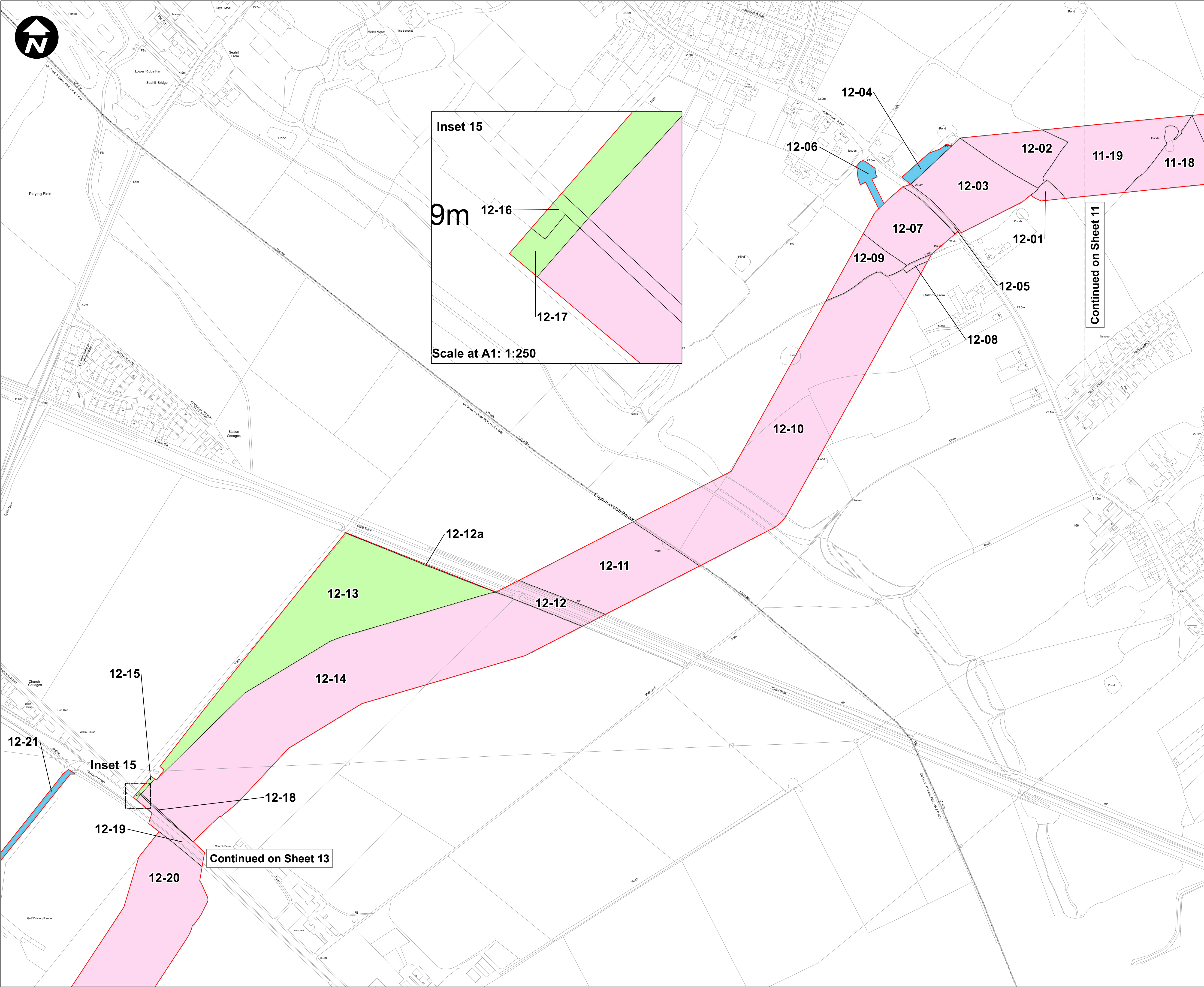
DRAWING STATUS  
**FOR DCO SUBMISSION**

DRAWN NC	CHECKED PT	APPROVED VB	AUTHORISED AV
-------------	---------------	----------------	------------------

SCALE @ A1 SIZE 1:2,500	DATE 21/09/2022	REVISION A
----------------------------	--------------------	---------------

DRAWING NUMBER  
**EN070007-D.2.2-LP-Sheet 11**





**Key:**

- Order Limits
- Permanent acquisition of subsurface
- Permanent acquisition of rights
- Temporary possession of land

- All dimensions are in metres unless stated otherwise.
- These Land Plans should be read in conjunction with other plans and documents in the Development Consent Order application in particular the Book of Reference.
- All easements, servitudes and private rights in land are proposed to be extinguished on land shown coloured pink on these land plans. All easements, servitudes and private rights in land are proposed to be extinguished, so far as their continued exercise would be inconsistent with the exercise of the rights or restrictions proposed to be acquired by the undertaker on land shown coloured blue on these land plans. All easements, servitudes and private rights are proposed to be suspended while the undertaker is in temporary possession of the land shown coloured green on these land plans.
- The number labels relate to plot numbers. Please refer to the Book of Reference for more information about these plots, including the approximate area of each plot (in square metres). Plot numbers include a reference to the relevant sheet of the Land Plans. In this numbering convention, a plot number comprises the sheet number followed by the actual plot number, e.g. Plot 1-24, where '1' is the sheet number (sheet 1) and '24' is the plot number (24 on sheet 1).

A	NC	PT	VB	21/09/2022
REVISION	DRAWN	CHECKED	APPROVED	DATE

**SCALE: 1:2,500**

0 50 100 200 Metres

Mapping reproduced by permission of Ordnance Survey on behalf of HMSO

Contains OS data © Crown Copyright and database right 2022

**HyNet North West**

**PROJECT TITLE**  
 HyNet Carbon Dioxide Pipeline DCO

**DRAWING TITLE**  
 LAND PLAN REGULATION 5(2)(i) APPLICATION DOCUMENT  
 REFERENCE D.2.2  
 SHEET 12 OF 37

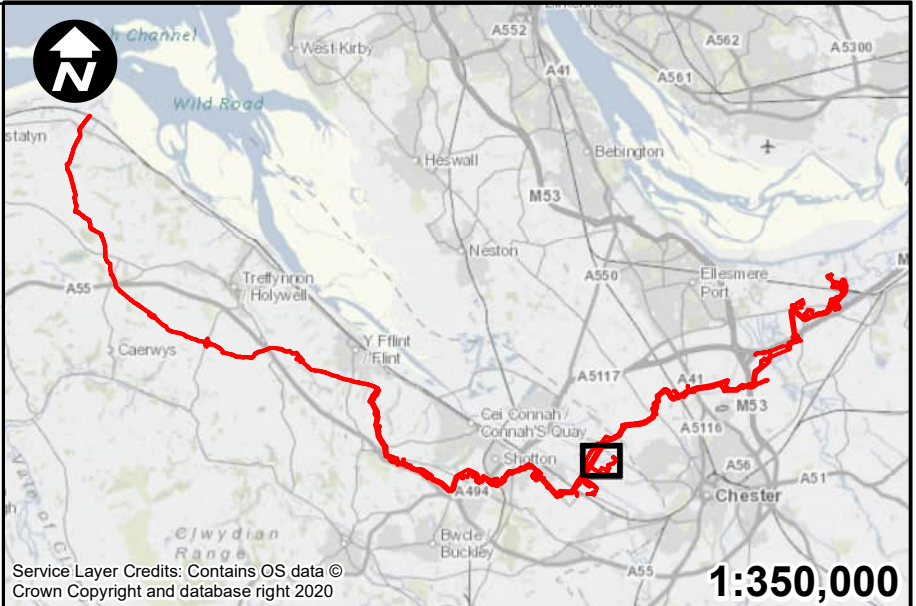
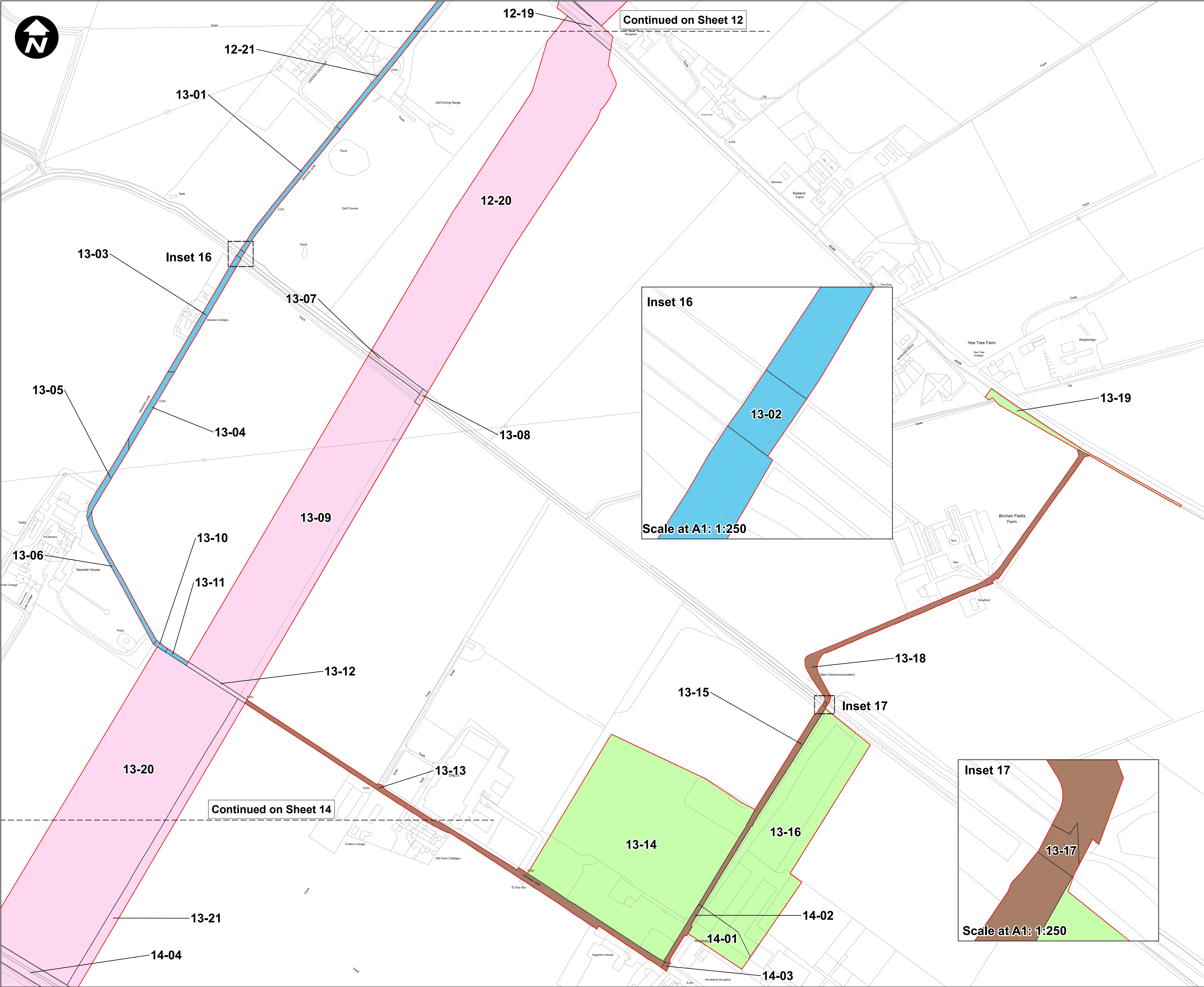
**DRAWING STATUS**  
 FOR DCO SUBMISSION

DRAWN NC	CHECKED PT	APPROVED VB	AUTHORISED AV
-------------	---------------	----------------	------------------

SCALE @ A1 SIZE: 1:2,500      DATE: 21/09/2022      REVISION: A

**DRAWING NUMBER**  
 EN070007-D.2.2-LP-Sheet 12





- Key:**
- Order Limits
  - Permanent acquisition of subsurface
  - Permanent acquisition of rights
  - Temporary possession of land
  - Temporary use of land to take access

- All dimensions are in metres unless stated otherwise.
- These Land Plans should be read in conjunction with other plans and documents in the Development Consent Order application in particular the Book of Reference.
- All easements, servitudes and private rights in land are proposed to be extinguished on land shown coloured pink on these land plans. All easements, servitudes and private rights in land are proposed to be extinguished, so far as their continued exercise would be inconsistent with the exercise of the rights or restrictions proposed to be acquired by the undertaker on land shown coloured blue on these land plans. All easements, servitudes and private rights are proposed to be suspended while the undertaker is in temporary possession of the land shown coloured green on these land plans.
- The number labels relate to plot numbers. Please refer to the Book of Reference for more information about these plots, including the approximate area of each plot (in square metres). Plot numbers include a reference to the relevant sheet of the Land Plans. In this numbering convention, a plot number comprises the sheet number followed by the actual plot number, e.g. Plot 1-24, where '1' is the sheet number (sheet 1) and '24' is the plot number (24 on sheet 1).

A	NC	PT	VB	21/09/2022
REVISION	DRAWN	CHECKED	APPROVED	DATE
SCALE: 1:2,500				
0 50 100 200 Metres				

Mapping reproduced by permission of Ordnance Survey on behalf of HMSO

Contains OS data © Crown Copyright and database right 2022

**HyNet North West**

PROJECT TITLE

HyNet Carbon Dioxide Pipeline DCO

DRAWING TITLE

LAND PLAN REGULATION 5(2)(i) APPLICATION DOCUMENT REFERENCE D.2.2 SHEET 13 OF 37

DRAWING STATUS

FOR DCO SUBMISSION

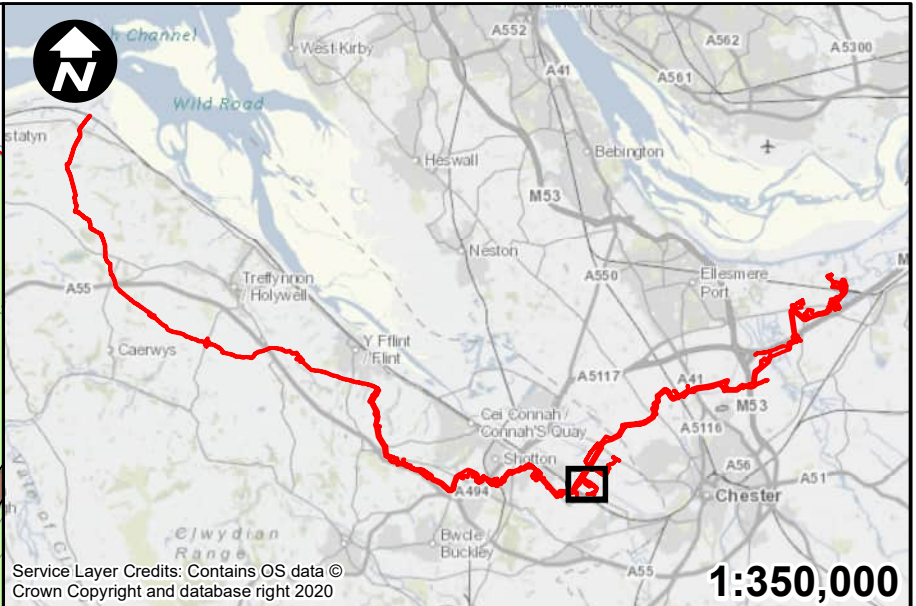
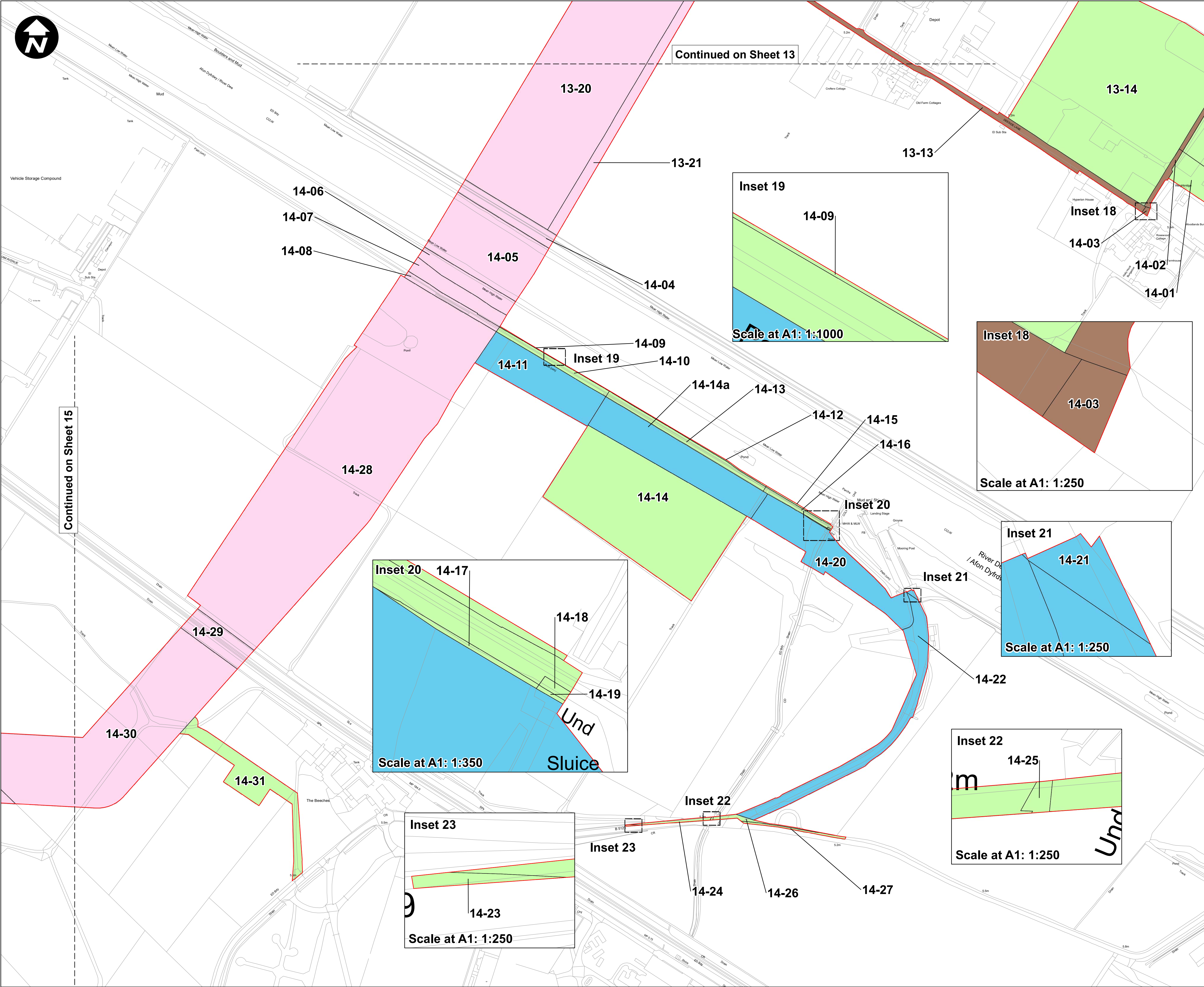
DRAWN	CHECKED	APPROVED	AUTHORISED
NC	PT	VB	AV

SCALE @ A1 SIZE	DATE	REVISION
1:2,500	21/09/2022	A

DRAWING NUMBER

EN070007-D.2.2-LP-Sheet 13





- Key:**
- Order Limits
  - Permanent acquisition of subsurface
  - Permanent acquisition of rights
  - Temporary possession of land
  - Temporary use of land to take access

- All dimensions are in metres unless stated otherwise.
- These Land Plans should be read in conjunction with other plans and documents in the Development Consent Order application in particular the Book of Reference.
- All easements, servitudes and private rights in land are proposed to be extinguished on land shown coloured pink on these land plans. All easements, servitudes and private rights in land are proposed to be extinguished, so far as their continued exercise would be inconsistent with the exercise of the rights or restrictions proposed to be acquired by the undertaker on land shown coloured blue on these land plans. All easements, servitudes and private rights are proposed to be suspended while the undertaker is in temporary possession of the land shown coloured green on these land plans.
- The number labels relate to plot numbers. Please refer to the Book of Reference for more information about these plots, including the approximate area of each plot (in square metres). Plot numbers include a reference to the relevant sheet of the Land Plans. In this numbering convention, a plot number comprises the sheet number followed by the actual plot number, e.g. Plot 1-24, where '1' is the sheet number (sheet 1) and '24' is the plot number (24 on sheet 1).

A	NC	PT	VB	21/09/2022
REVISION	DRAWN	CHECKED	APPROVED	DATE
SCALE: 1:2,500				
0 50 100 200 Metres				

Mapping reproduced by permission of Ordnance Survey on behalf of HMSO

Contains OS data © Crown Copyright and database right 2022

**HyNet North West**

PROJECT TITLE

HyNet Carbon Dioxide Pipeline DCO

DRAWING TITLE

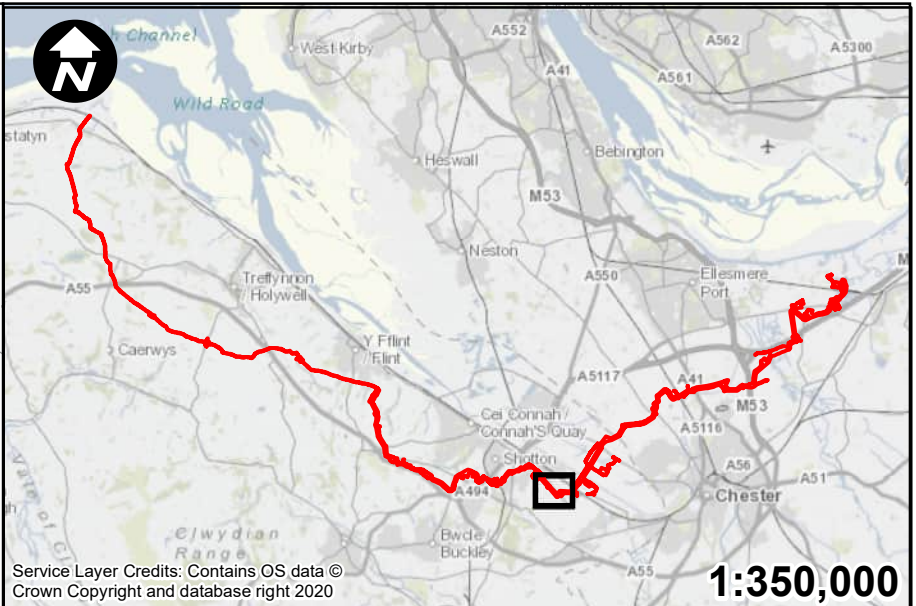
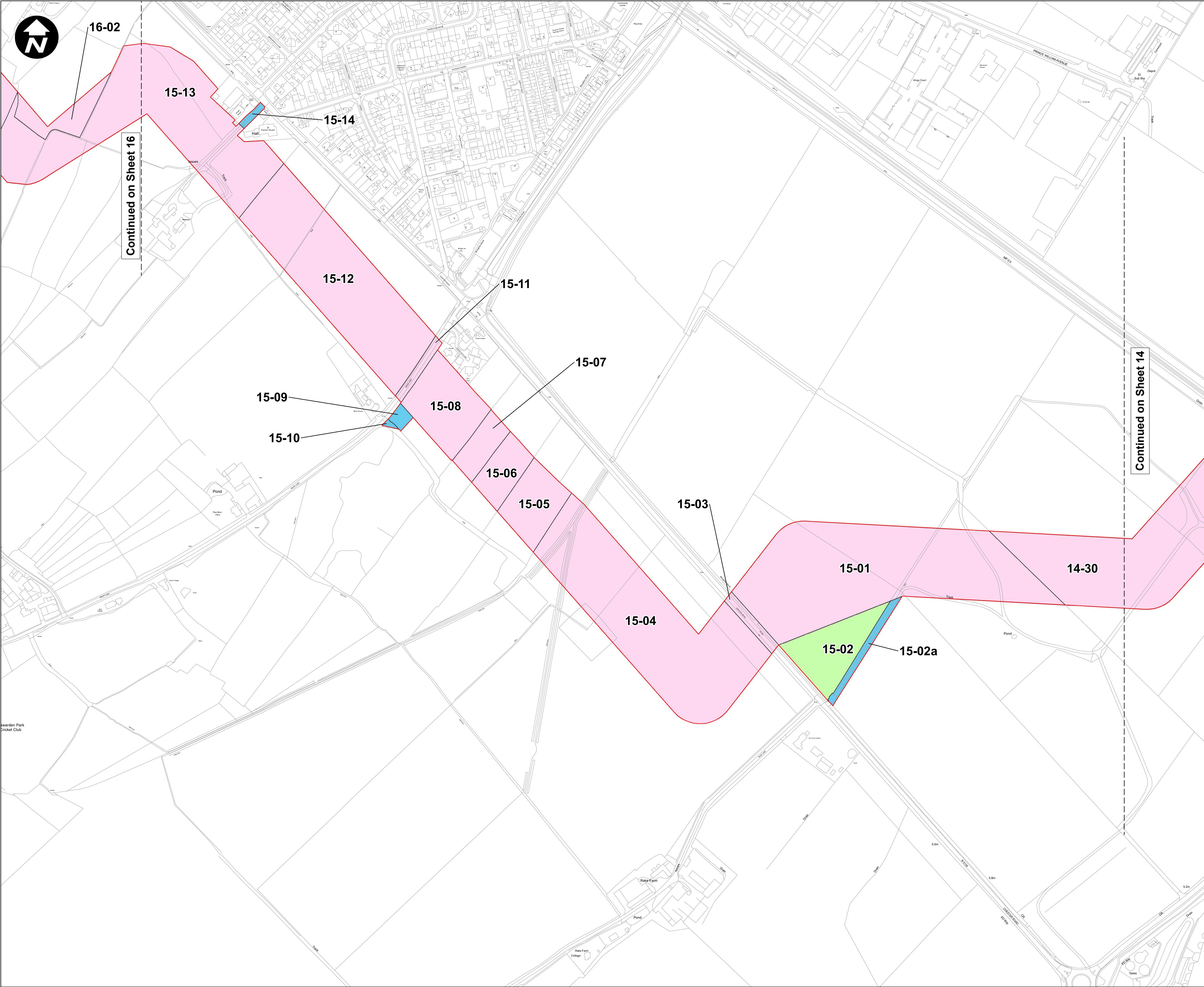
LAND PLAN REGULATION 5(2)(i) APPLICATION DOCUMENT REFERENCE D.2.2 SHEET 14 OF 37

DRAWING STATUS

FOR DCO SUBMISSION

DRAWN	CHECKED	APPROVED	AUTHORISED
NC	PT	VB	AV
SCALE @ A1 SIZE		DATE	REVISION
1:2,500		21/09/2022	A
DRAWING NUMBER			
EN070007-D.2.2-LP-Sheet 14			





- Key:**
- Order Limits
  - Permanent acquisition of subsurface
  - Permanent acquisition of rights
  - Temporary possession of land

1. All dimensions are in metres unless stated otherwise.
2. These Land Plans should be read in conjunction with other plans and documents in the Development Consent Order application in particular the Book of Reference.
3. All easements, servitudes and private rights in land are proposed to be extinguished on land shown coloured pink on these land plans. All easements, servitudes and private rights in land are proposed to be extinguished, so far as their continued exercise would be inconsistent with the exercise of the rights or restrictions proposed to be acquired by the undertaker on land shown coloured blue on these land plans. All easements, servitudes and private rights are proposed to be suspended while the undertaker is in temporary possession of the land shown coloured green on these land plans.
4. The number labels relate to plot numbers. Please refer to the Book of Reference for more information about these plots, including the approximate area of each plot (in square metres). Plot numbers include a reference to the relevant sheet of the Land Plans. In this numbering convention, a plot number comprises the sheet number followed by the actual plot number, e.g. Plot 1-24, where '1' is the sheet number (sheet 1) and '24' is the plot number (24 on sheet 1).

A	NC	PT	VB	21/09/2022
REVISION	DRAWN	CHECKED	APPROVED	DATE
SCALE: 1:2,500				
0 50 100 200 Metres				

Mapping reproduced by permission of Ordnance Survey on behalf of HMSO

Contains OS data © Crown Copyright and database right 2022



PROJECT TITLE  
**HyNet Carbon Dioxide Pipeline DCO**

DRAWING TITLE  
**LAND PLAN REGULATION 5(2)(i)  
APPLICATION DOCUMENT  
REFERENCE D.2.2  
SHEET 15 OF 37**

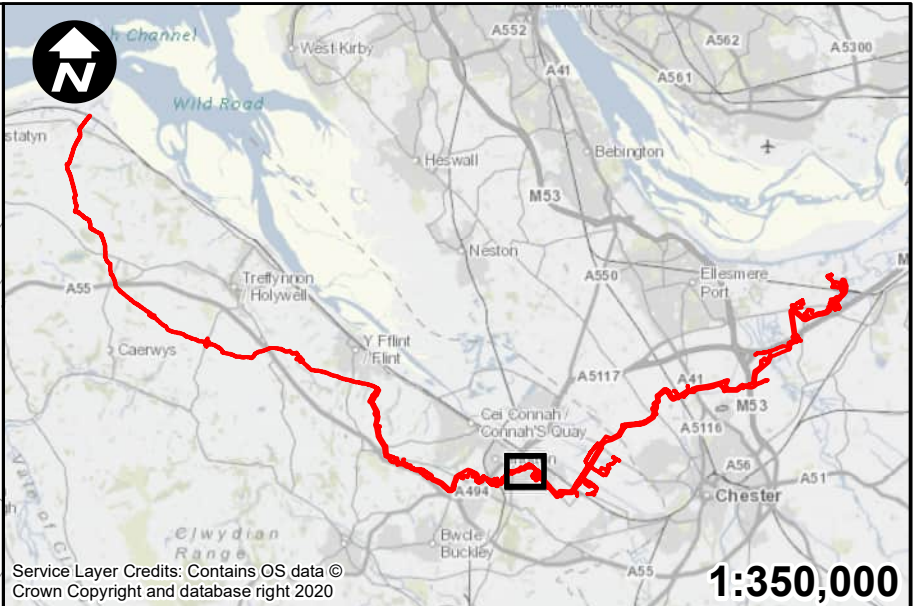
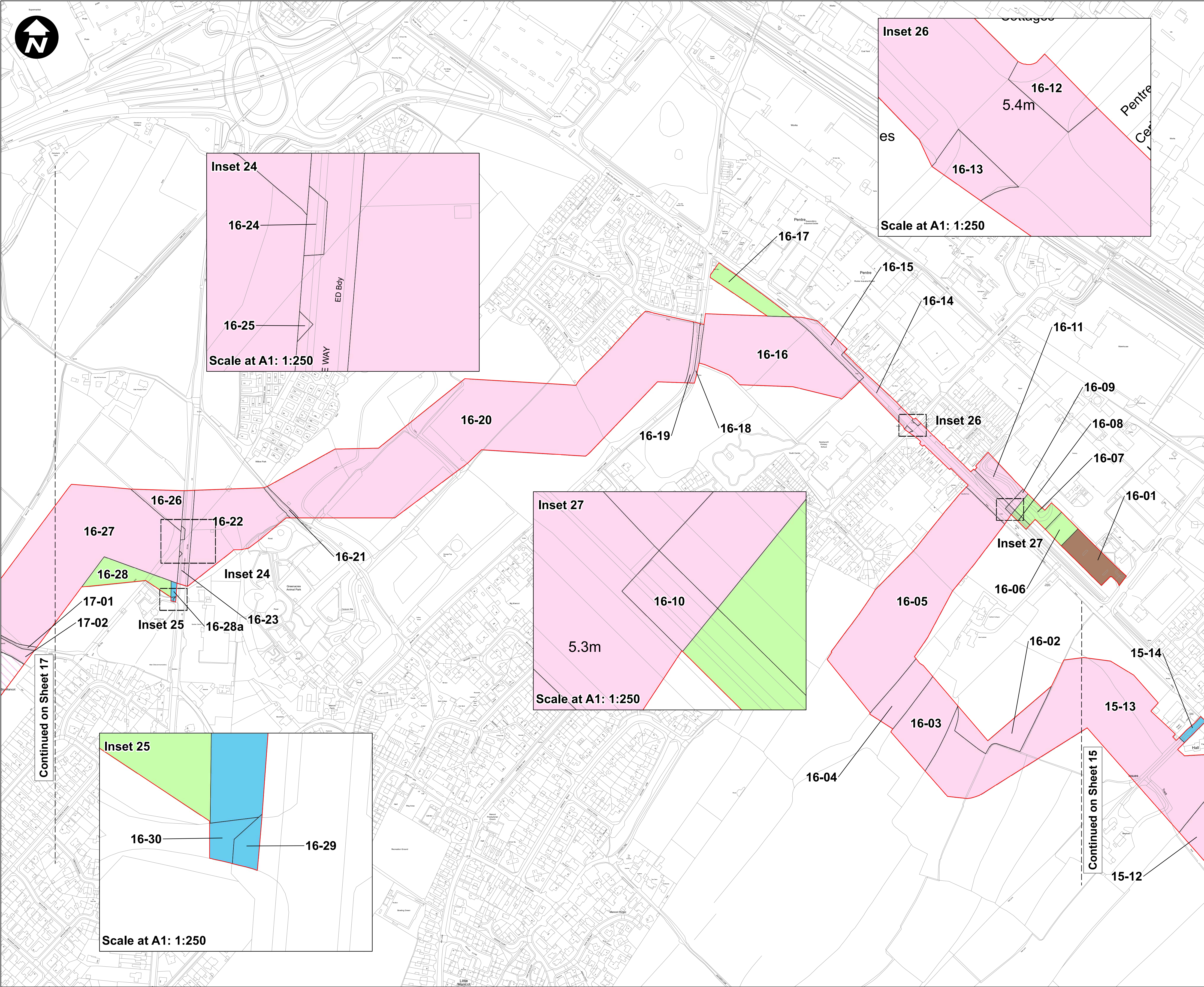
DRAWING STATUS  
**FOR DCO SUBMISSION**

DRAWN	CHECKED	APPROVED	AUTHORISED
NC	PT	VB	AV

SCALE @ A1 SIZE	DATE	REVISION
1:2,500	21/09/2022	A

DRAWING NUMBER  
**EN070007-D.2.2-LP-Sheet 15**





- Key:**
- Order Limits
  - Permanent acquisition of land
  - Permanent acquisition of subsurface
  - Permanent acquisition of rights
  - Temporary possession of land
  - Temporary use of land to take access

- All dimensions are in metres unless stated otherwise.
- These Land Plans should be read in conjunction with other plans and documents in the Development Consent Order application in particular the Book of Reference.
- All easements, servitudes and private rights in land are proposed to be extinguished on land shown coloured pink on these land plans. All easements, servitudes and private rights in land are proposed to be extinguished, so far as their continued exercise would be inconsistent with the exercise of the rights or restrictions proposed to be acquired by the undertaker on land shown coloured blue on these land plans. All easements, servitudes and private rights are proposed to be suspended while the undertaker is in temporary possession of the land shown coloured green on these land plans.
- The number labels relate to plot numbers. Please refer to the Book of Reference for more information about these plots, including the approximate area of each plot (in square metres). Plot numbers include a reference to the relevant sheet of the Land Plans. In this numbering convention, a plot number comprises the sheet number followed by the actual plot number, e.g. Plot 1-24, where '1' is the sheet number (sheet 1) and '24' is the plot number (24 on sheet 1).

A	NC	PT	VB	21/09/2022
REVISION	DRAWN	CHECKED	APPROVED	DATE
SCALE: 1:2,500				
0 50 100 200 Metres				

Mapping reproduced by permission of Ordnance Survey on behalf of HMSO  
Contains OS data © Crown Copyright and database right 2022

PROJECT TITLE

**HyNet Carbon Dioxide Pipeline DCO**

DRAWING TITLE

**LAND PLAN REGULATION 5(2)(i) APPLICATION DOCUMENT**

**REFERENCE D.2.2 SHEET 16 OF 37**

DRAWING STATUS

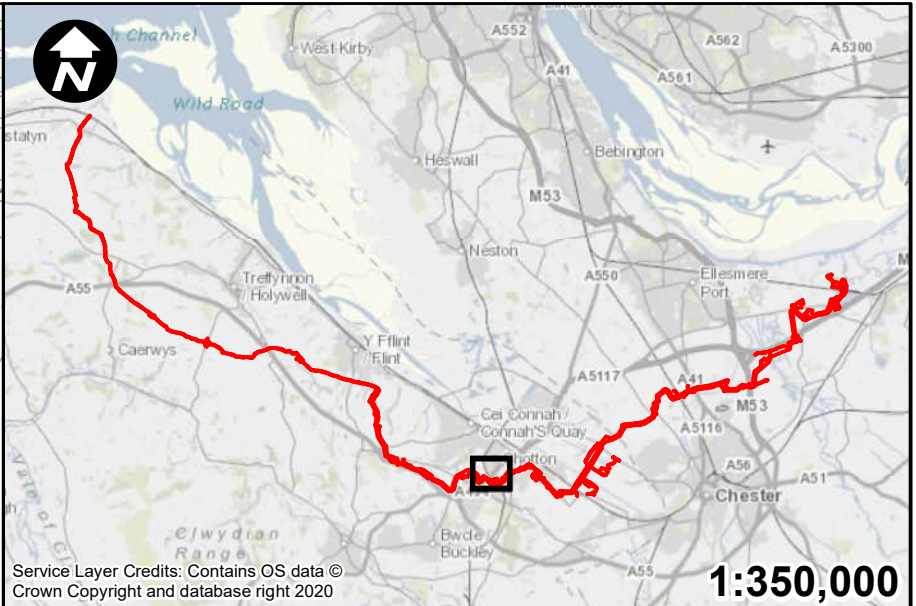
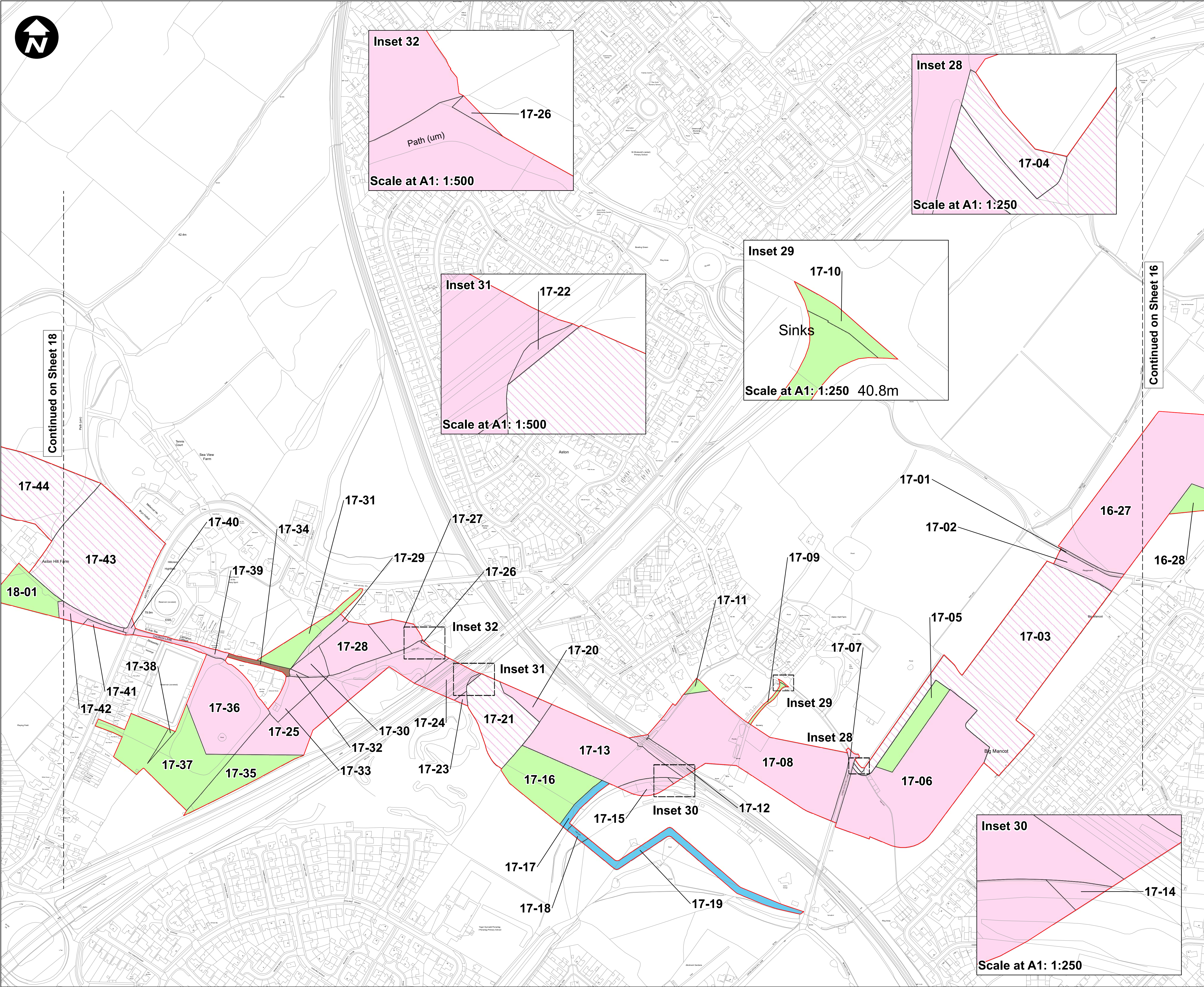
**FOR DCO SUBMISSION**

DRAWN	CHECKED	APPROVED	AUTHORISED
NC	PT	VB	AV
SCALE @ A1 SIZE		DATE	REVISION
1:2,500		21/09/2022	A

DRAWING NUMBER

**EN070007-D.2.2-LP-Sheet 16**





- Key:**
- Order Limits
  - Permanent acquisition of land
  - Permanent acquisition of subsurface
  - Permanent acquisition of rights
  - Temporary possession of land
  - Temporary use of land to take access

- All dimensions are in metres unless stated otherwise.
- These Land Plans should be read in conjunction with other plans and documents in the Development Consent Order application in particular the Book of Reference.
- All easements, servitudes and private rights in land are proposed to be extinguished on land shown coloured pink on these land plans. All easements, servitudes and private rights in land are proposed to be extinguished, so far as their continued exercise would be inconsistent with the exercise of the rights or restrictions proposed to be acquired by the undertaker on land shown coloured blue on these land plans. All easements, servitudes and private rights are proposed to be suspended while the undertaker is in temporary possession of the land shown coloured green on these land plans.
- The number labels relate to plot numbers. Please refer to the Book of Reference for more information about these plots, including the approximate area of each plot (in square metres). Plot numbers include a reference to the relevant sheet of the Land Plans. In this numbering convention, a plot number comprises the sheet number followed by the actual plot number, e.g. Plot 1-24, where '1' is the sheet number (sheet 1) and '24' is the plot number (24 on sheet 1).

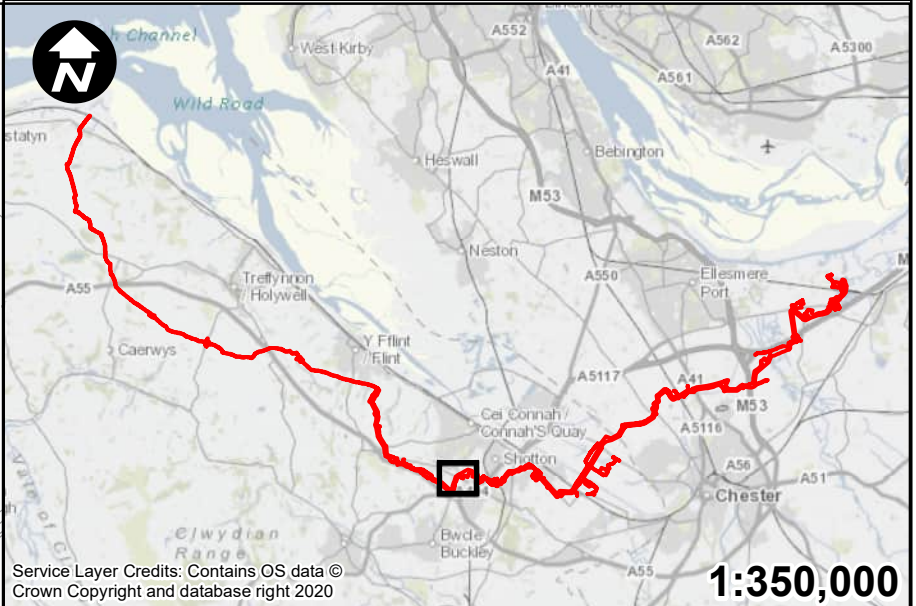
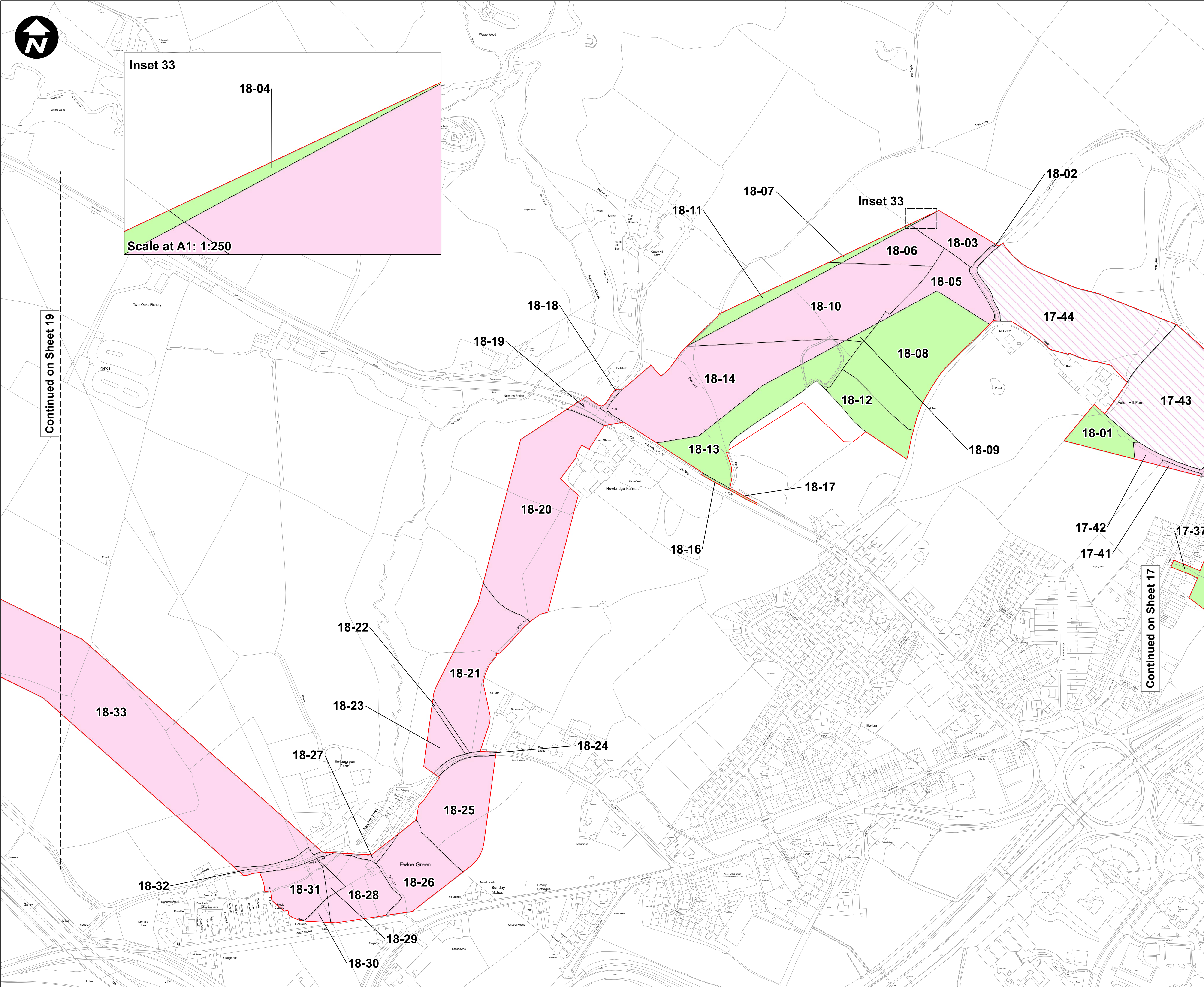
A	NC	PT	VB	21/09/2022
REVISION	DRAWN	CHECKED	APPROVED	DATE
SCALE: 1:2,500				
0 50 100 200 Metres				

Mapping reproduced by permission of Ordnance Survey on behalf of HMSO  
Contains OS data © Crown Copyright and database right 2022

**HyNet North West**

PROJECT TITLE			
HyNet Carbon Dioxide Pipeline DCO			
DRAWING TITLE			
LAND PLAN REGULATION 5(2)(i) APPLICATION DOCUMENT REFERENCE D.2.2 SHEET 17 OF 37			
DRAWING STATUS			
FOR DCO SUBMISSION			
DRAWN	CHECKED	APPROVED	AUTHORISED
NC	PT	VB	AV
SCALE @ A1 SIZE		DATE	REVISION
1:2,500		21/09/2022	A
DRAWING NUMBER			
EN070007-D.2.2-LP-Sheet 17			





**Key:**

- Order Limits
- Permanent acquisition of land
- Permanent acquisition of sub-surface interests
- Temporary possession of land

- All dimensions are in metres unless stated otherwise.
- These Land Plans should be read in conjunction with other plans and documents in the Development Consent Order application in particular the Book of Reference.
- All easements, servitudes and private rights in land are proposed to be extinguished on land shown coloured pink on these land plans. All easements, servitudes and private rights in land are proposed to be extinguished, so far as their continued exercise would be inconsistent with the exercise of the rights or restrictions proposed to be acquired by the undertaker on land shown coloured blue on these land plans. All easements, servitudes and private rights are proposed to be suspended while the undertaker is in temporary possession of the land shown coloured green on these land plans.
- The number labels relate to plot numbers. Please refer to the Book of Reference for more information about these plots, including the approximate area of each plot (in square metres). Plot numbers include a reference to the relevant sheet of the Land Plans. In this numbering convention, a plot number comprises the sheet number followed by the actual plot number, e.g. Plot 1-24, where '1' is the sheet number (sheet 1) and '24' is the plot number (24 on sheet 1).

A	NC	PT	VB	21/09/2022
REVISION	DRAWN	CHECKED	APPROVED	DATE
SCALE: 1:2,500				
0 50 100 200 Metres				

Mapping reproduced by permission of Ordnance Survey on behalf of HMSO  
Contains OS data © Crown Copyright and database right 2022

## HyNet North West

PROJECT TITLE  
**HyNet Carbon Dioxide Pipeline DCO**

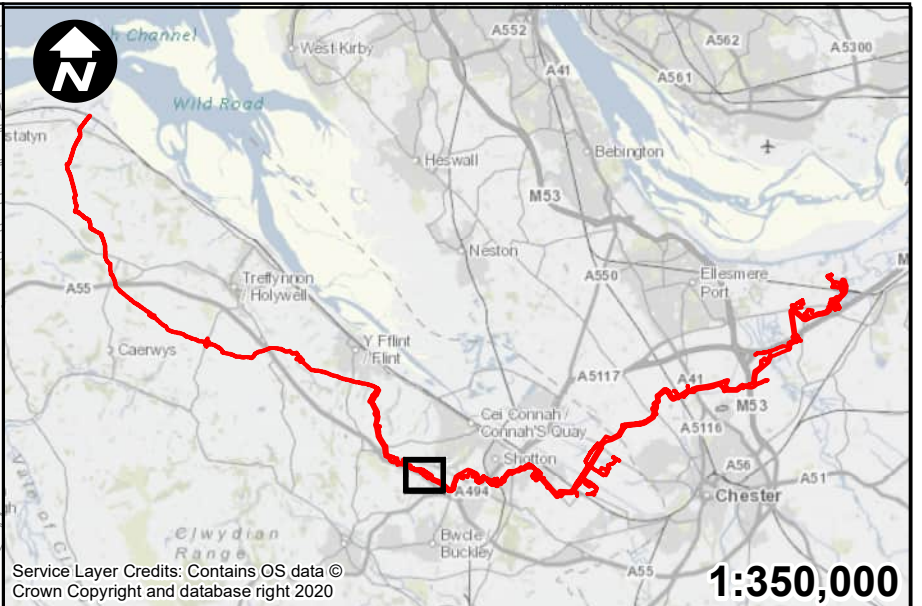
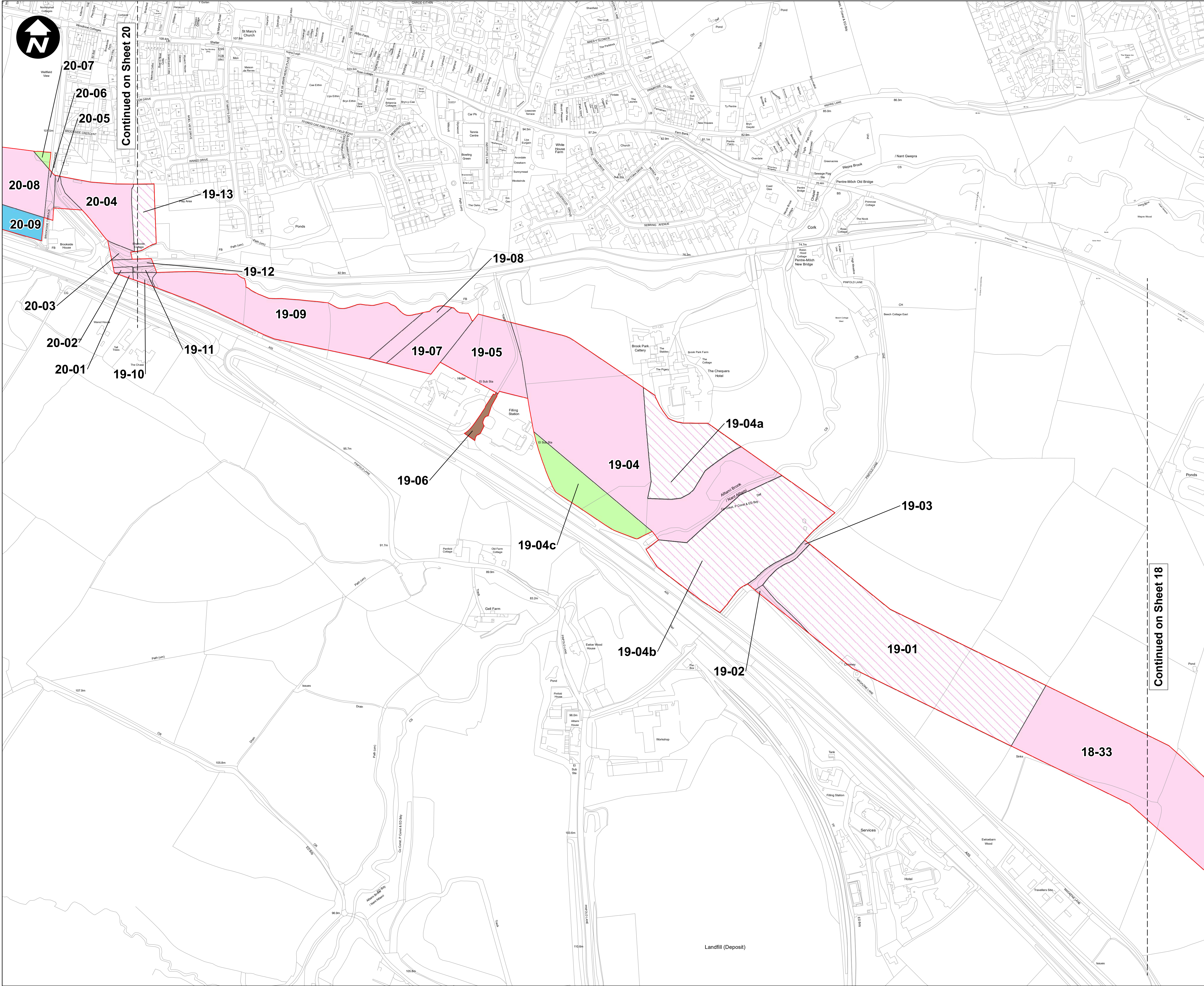
DRAWING TITLE  
**LAND PLAN REGULATION 5(2)(i)  
APPLICATION DOCUMENT  
REFERENCE D.2.2  
SHEET 18 OF 37**

DRAWING STATUS  
**FOR DCO SUBMISSION**

DRAWN	CHECKED	APPROVED	AUTHORISED
NC	PT	VB	AV
SCALE @ A1 SIZE	DATE	REVISION	
1:2,500	21/09/2022	A	

DRAWING NUMBER  
**EN070007-D.2.2-LP-Sheet 18**





- Key:**
- Order Limits
  - Permanent acquisition of land
  - Permanent acquisition of subsurface
  - Permanent acquisition of rights
  - Temporary possession of land
  - Temporary use of land to take access

- All dimensions are in metres unless stated otherwise.
- These Land Plans should be read in conjunction with other plans and documents in the Development Consent Order application in particular the Book of Reference.
- All easements, servitudes and private rights in land are proposed to be extinguished on land shown coloured pink on these land plans. All easements, servitudes and private rights in land are proposed to be extinguished, so far as their continued exercise would be inconsistent with the exercise of the rights or restrictions proposed to be acquired by the undertaker on land shown coloured blue on these land plans. All easements, servitudes and private rights are proposed to be suspended while the undertaker is in temporary possession of the land shown coloured green on these land plans.
- The number labels relate to plot numbers. Please refer to the Book of Reference for more information about these plots, including the approximate area of each plot (in square metres). Plot numbers include a reference to the relevant sheet of the Land Plans. In this numbering convention, a plot number comprises the sheet number followed by the actual plot number, e.g. Plot 1-24, where '1' is the sheet number (sheet 1) and '24' is the plot number (24 on sheet 1).

A	NC	PT	VB	21/09/2022
REVISION	DRAWN	CHECKED	APPROVED	DATE
SCALE: 1:2,500				
0 50 100 200 Metres				
Mapping reproduced by permission of Ordnance Survey on behalf of HMSO				
Contains OS data © Crown Copyright and database right 2022				

**HyNet North West**

PROJECT TITLE

HyNet Carbon Dioxide Pipeline DCO

DRAWING TITLE

LAND PLAN REGULATION 5(2)(i) APPLICATION DOCUMENT REFERENCE D.2.2 SHEET 19 OF 37

DRAWING STATUS

FOR DCO SUBMISSION

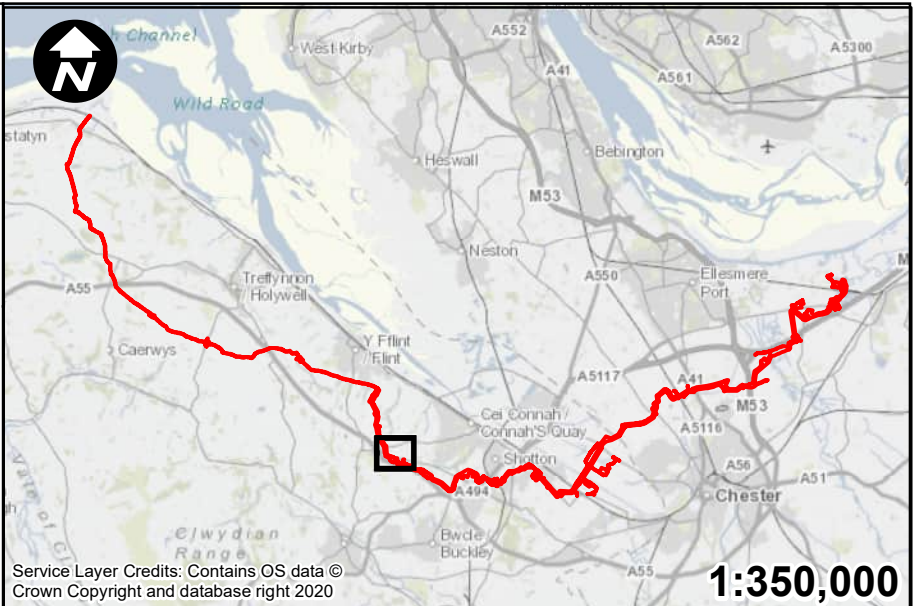
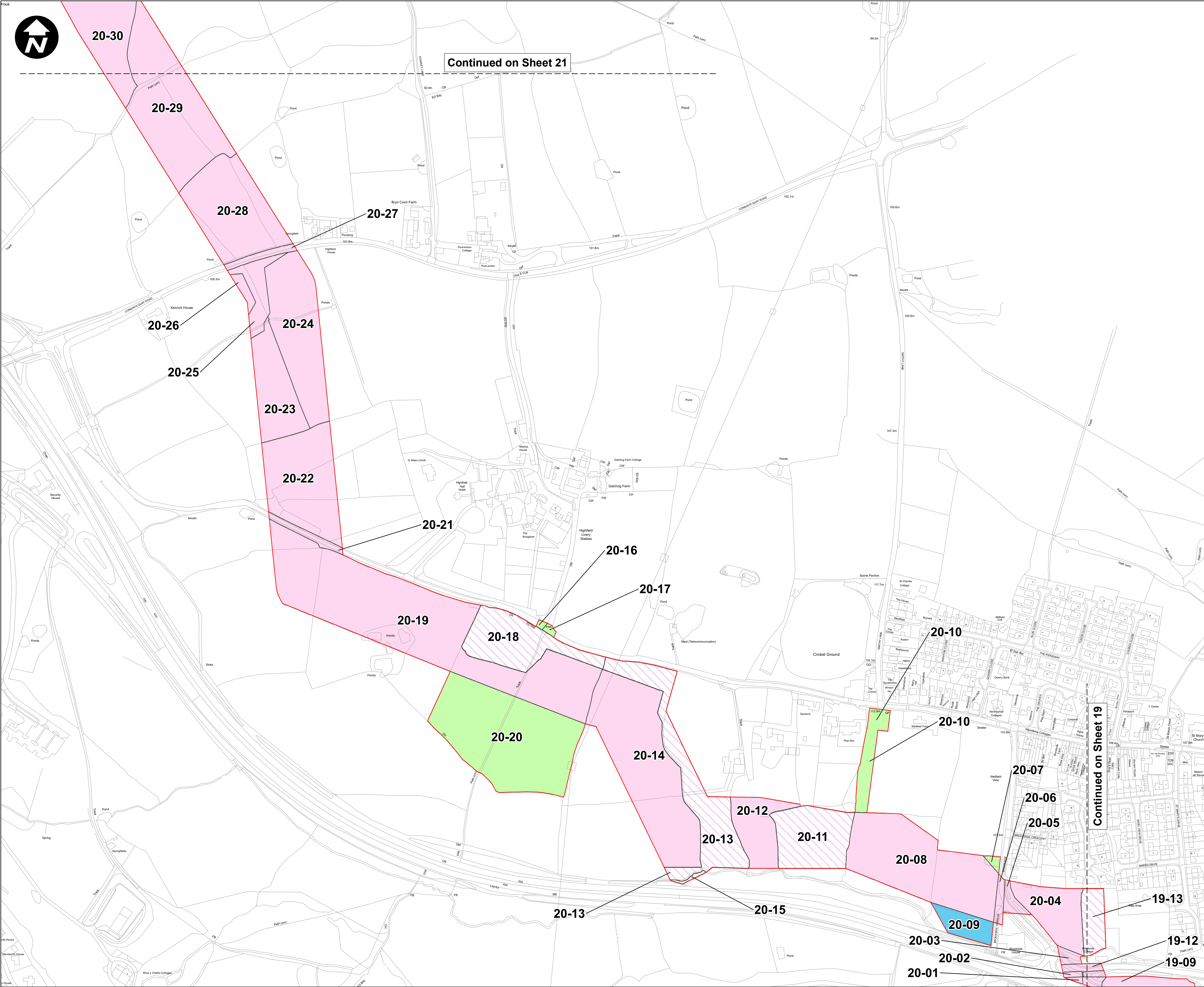
DRAWN	CHECKED	APPROVED	AUTHORISED
NC	PT	VB	AV

SCALE @ A1 SIZE	DATE	REVISION
1:2,500	21/09/2022	A

DRAWING NUMBER

EN070007-D.2.2-LP-Sheet 19





- Key:**
- Order Limits
  - Permanent acquisition of land
  - Permanent acquisition of subsurface
  - Permanent acquisition of rights
  - Temporary possession of land

- All dimensions are in metres unless stated otherwise.
- These Land Plans should be read in conjunction with other plans and documents in the Development Consent Order application in particular the Book of Reference.
- All easements, servitudes and private rights in land are proposed to be extinguished on land shown coloured pink on these land plans. All easements, servitudes and private rights in land are proposed to be extinguished, so far as their continued exercise would be inconsistent with the exercise of the rights or restrictions proposed to be acquired by the undertaker on land shown coloured blue on these land plans. All easements, servitudes and private rights are proposed to be suspended while the undertaker is in temporary possession of the land shown coloured green on these land plans.
- The number labels relate to plot numbers. Please refer to the Book of Reference for more information about these plots, including the approximate area of each plot (in square metres). Plot numbers include a reference to the relevant sheet of the Land Plans. In this numbering convention, a plot number comprises the sheet number followed by the actual plot number, e.g. Plot 1-24, where '1' is the sheet number (sheet 1) and '24' is the plot number (24 on sheet 1).

A	NC	PT	VB	21/09/2022
REVISION	DRAWN	CHECKED	APPROVED	DATE
SCALE: 1:2,500				
0 50 100 200 Metres				

Mapping reproduced by permission of Ordnance Survey on behalf of HMSO

Contains OS data © Crown Copyright and database right 2022

**HyNet North West**

PROJECT TITLE  
**HyNet Carbon Dioxide Pipeline DCO**

DRAWING TITLE  
**LAND PLAN REGULATION 5(2)(i) APPLICATION DOCUMENT  
REFERENCE D.2.2  
SHEET 20 OF 37**

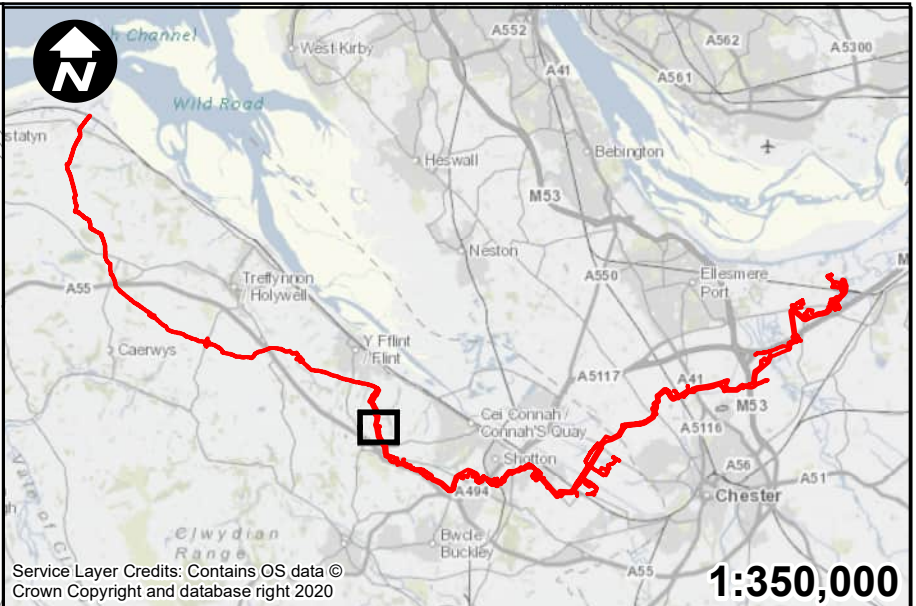
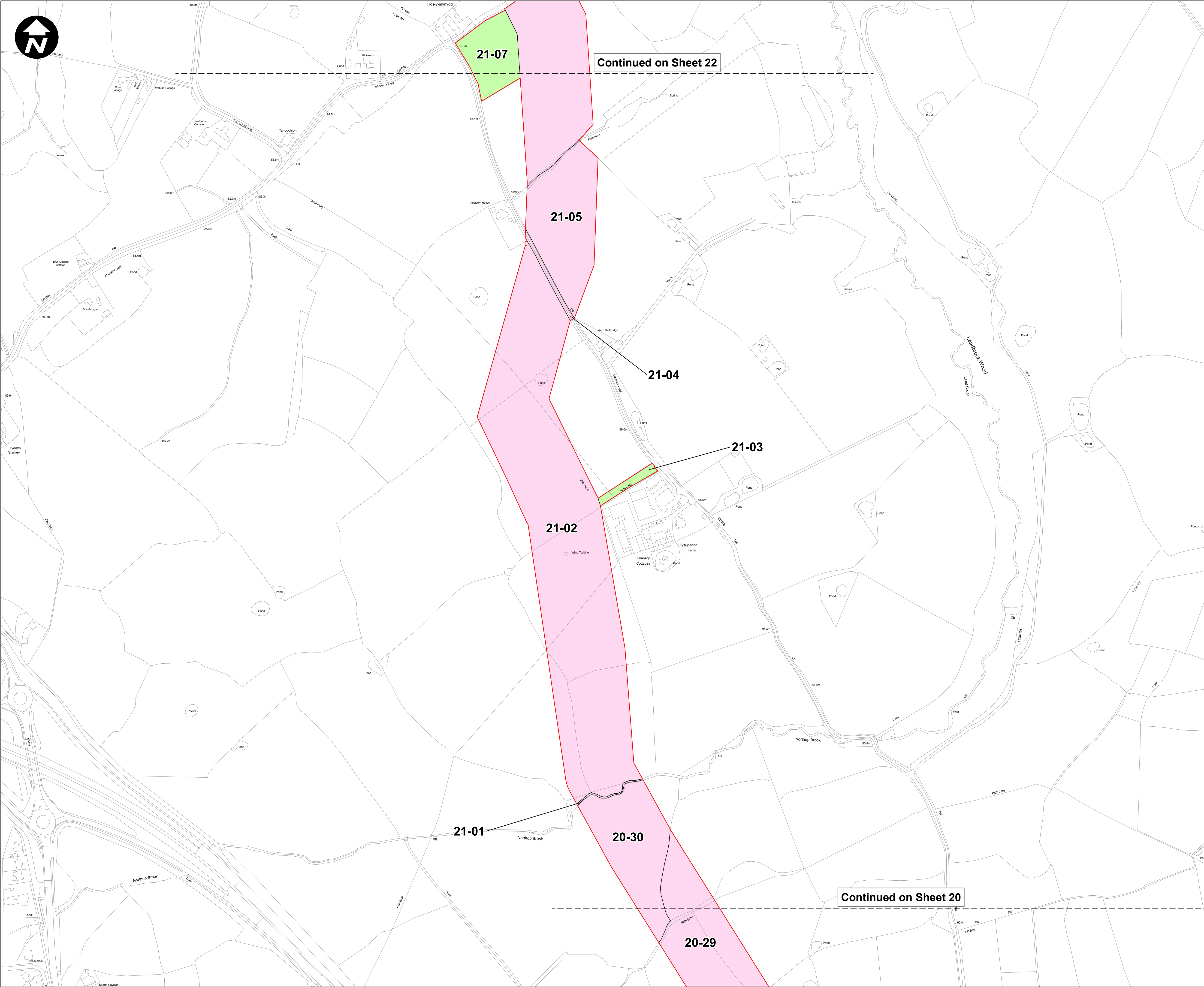
DRAWING STATUS  
**FOR DCO SUBMISSION**

DRAWN	CHECKED	APPROVED	AUTHORISED
NC	PT	VB	AV

SCALE @ A1 SIZE	DATE	REVISION
1:2,500	21/09/2022	A

DRAWING NUMBER  
**EN070007-D.2.2-LP-Sheet 20**





**Key:**

- Order Limits
- Permanent acquisition of subsurface
- Temporary possession of land

- All dimensions are in metres unless stated otherwise.
- These Land Plans should be read in conjunction with other plans and documents in the Development Consent Order application in particular the Book of Reference.
- All easements, servitudes and private rights in land are proposed to be extinguished on land shown coloured pink on these land plans. All easements, servitudes and private rights in land are proposed to be extinguished, so far as their continued exercise would be inconsistent with the exercise of the rights or restrictions proposed to be acquired by the undertaker on land shown coloured blue on these land plans. All easements, servitudes and private rights are proposed to be suspended while the undertaker is in temporary possession of the land shown coloured green on these land plans.
- The number labels relate to plot numbers. Please refer to the Book of Reference for more information about these plots, including the approximate area of each plot (in square metres). Plot numbers include a reference to the relevant sheet of the Land Plans. In this numbering convention, a plot number comprises the sheet number followed by the actual plot number, e.g. Plot 1-24, where '1' is the sheet number (sheet 1) and '24' is the plot number (24 on sheet 1).

A	NC	PT	VB	21/09/2022
REVISION	DRAWN	CHECKED	APPROVED	DATE
SCALE: 1:2,500				
0 50 100 200 Metres				
Mapping reproduced by permission of Ordnance Survey on behalf of HMSO				
Contains OS data © Crown Copyright and database right 2022				

PROJECT TITLE

**HyNet Carbon Dioxide Pipeline DCO**

DRAWING TITLE

**LAND PLAN REGULATION 5(2)(i) APPLICATION DOCUMENT**

**REFERENCE D.2.2 SHEET 21 OF 37**

DRAWING STATUS

**FOR DCO SUBMISSION**

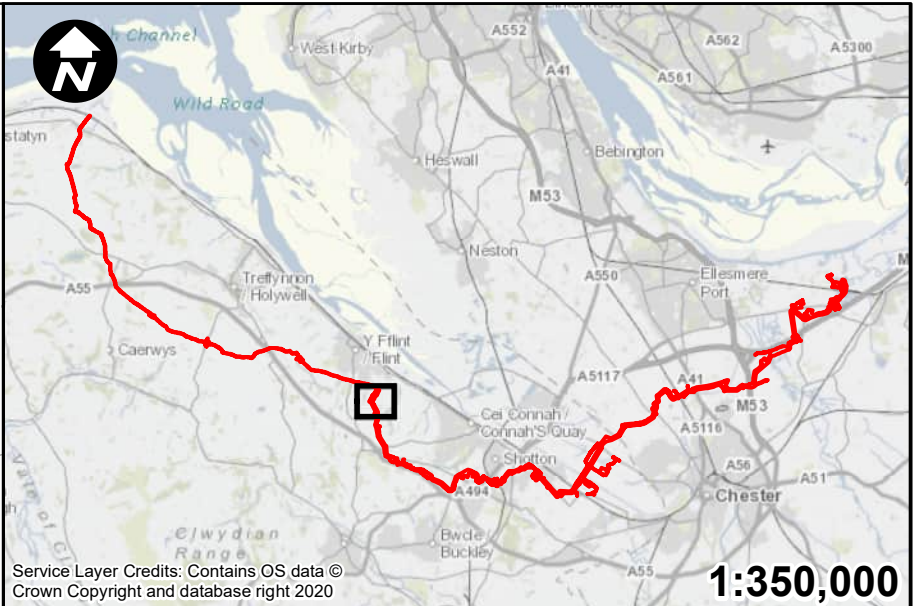
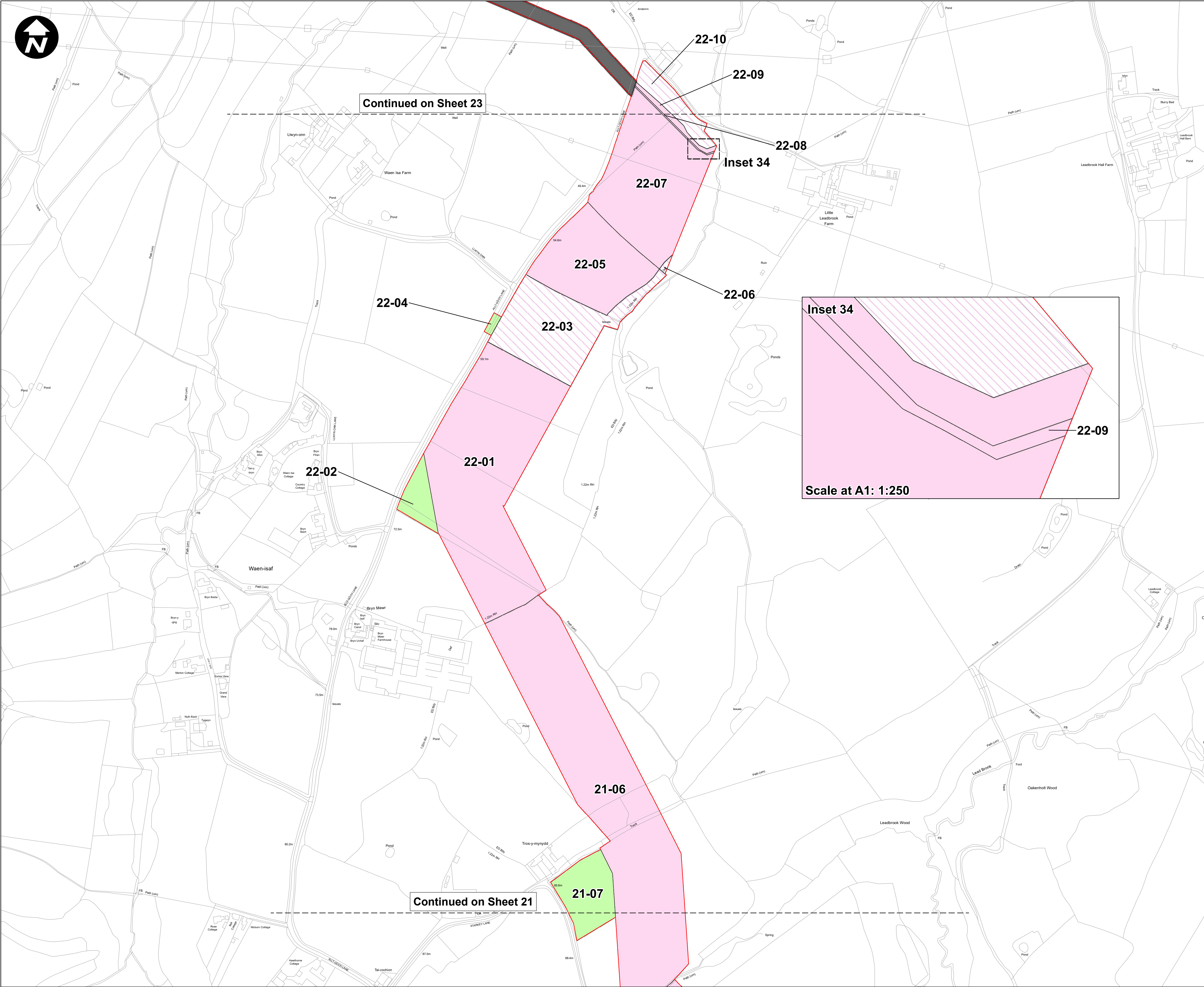
DRAWN	CHECKED	APPROVED	AUTHORISED
NC	PT	VB	AV

SCALE @ A1 SIZE	DATE	REVISION
1:2,500	21/09/2022	A

DRAWING NUMBER

**EN070007-D.2.2-LP-Sheet 21**






- Key:**
- Order Limits
  - Permanent acquisition of land
  - Permanent acquisition of subsurface
  - Temporary possession of land
  - Existing Pipeline - no compulsory acquisition sought

- All dimensions are in metres unless stated otherwise.
- These Land Plans should be read in conjunction with other plans and documents in the Development Consent Order application in particular the Book of Reference.
- All easements, servitudes and private rights in land are proposed to be extinguished on land shown coloured pink on these land plans. All easements, servitudes and private rights in land are proposed to be extinguished, so far as their continued exercise would be inconsistent with the exercise of the rights or restrictions proposed to be acquired by the undertaker on land shown coloured blue on these land plans. All easements, servitudes and private rights are proposed to be suspended while the undertaker is in temporary possession of the land shown coloured green on these land plans.
- The number labels relate to plot numbers. Please refer to the Book of Reference for more information about these plots, including the approximate area of each plot (in square metres). Plot numbers include a reference to the relevant sheet of the Land Plans. In this numbering convention, a plot number comprises the sheet number followed by the actual plot number, e.g. Plot 1-24, where '1' is the sheet number (sheet 1) and '24' is the plot number (24 on sheet 1).

A	NC	PT	VB	21/09/2022
REVISION	DRAWN	CHECKED	APPROVED	DATE



Mapping reproduced by permission of Ordnance Survey on behalf of HMSO

Contains OS data © Crown Copyright and database right 2022

**HyNet North West**

**PROJECT TITLE**

**HyNet Carbon Dioxide Pipeline DCO**

**DRAWING TITLE**

**LAND PLAN REGULATION 5(2)(i) APPLICATION DOCUMENT**  
**REFERENCE D.2.2 SHEET 22 OF 37**

**DRAWING STATUS**

**FOR DCO SUBMISSION**

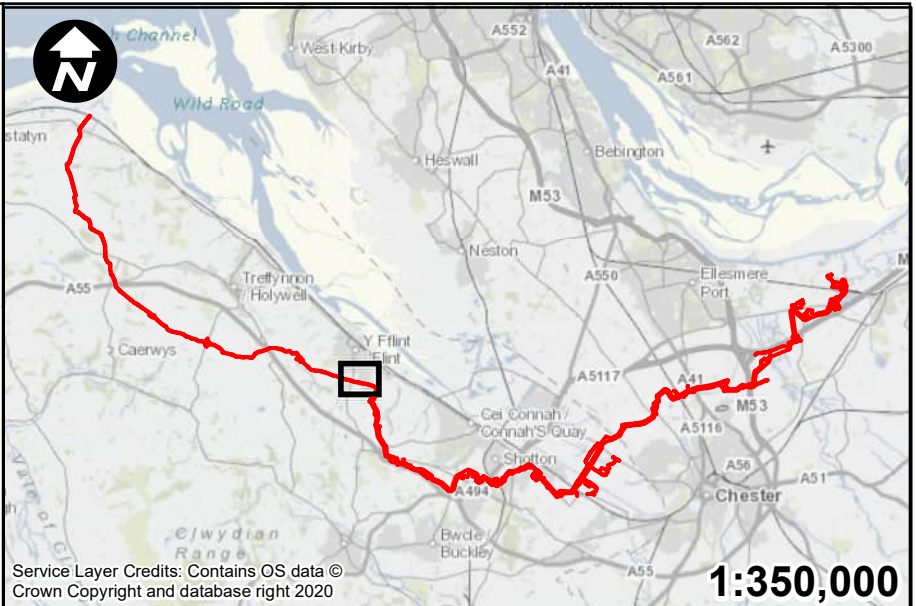
DRAWN	CHECKED	APPROVED	AUTHORISED
NC	PT	VB	AV

SCALE @ A1 SIZE	DATE	REVISION
1:2,500	21/09/2022	A

**DRAWING NUMBER**

**EN070007-D.2.2-LP-Sheet 22**





- Key:**
- Order Limits
  - Permanent acquisition of land
  - Permanent acquisition of subsurface
  - Existing Pipeline - no compulsory acquisition sought

- All dimensions are in metres unless stated otherwise.
- These Land Plans should be read in conjunction with other plans and documents in the Development Consent Order application in particular the Book of Reference.
- All easements, servitudes and private rights in land are proposed to be extinguished on land shown coloured pink on these land plans. All easements, servitudes and private rights in land are proposed to be extinguished, so far as their continued exercise would be inconsistent with the exercise of the rights or restrictions proposed to be acquired by the undertaker on land shown coloured blue on these land plans. All easements, servitudes and private rights are proposed to be suspended while the undertaker is in temporary possession of the land shown coloured green on these land plans.
- The number labels relate to plot numbers. Please refer to the Book of Reference for more information about these plots, including the approximate area of each plot (in square metres). Plot numbers include a reference to the relevant sheet of the Land Plans. In this numbering convention, a plot number comprises the sheet number followed by the actual plot number, e.g. Plot 1-24, where '1' is the sheet number (sheet 1) and '24' is the plot number (24 on sheet 1).

A	NC	PT	VB	21/09/2022
REVISION	DRAWN	CHECKED	APPROVED	DATE
SCALE: 1:2,500				
0 50 100 200 Metres				

Mapping reproduced by permission of Ordnance Survey on behalf of HMSO

Contains OS data © Crown Copyright and database right 2022

**HyNet North West**

PROJECT TITLE

HyNet Carbon Dioxide Pipeline DCO

DRAWING TITLE

LAND PLAN REGULATION 5(2)(i) APPLICATION DOCUMENT REFERENCE D.2.2 SHEET 23 OF 37

DRAWING STATUS

FOR DCO SUBMISSION

DRAWN	CHECKED	APPROVED	AUTHORISED
NC	PT	VB	AV

SCALE @ A1 SIZE	DATE	REVISION
1:2,500	21/09/2022	A

DRAWING NUMBER

EN070007-D.2.2-LP-Sheet 23






Continued on Sheet 23



## Order Limits

 Existing Pipeline - no compulsory acquisition sought

1. All dimensions are in metres unless stated otherwise.
2. These Land Plans should be read in conjunction with other plans and documents in the Development Consent Order application in particular the Book of Reference.
3. All easements, servitudes and private rights in land are proposed to be extinguished on land shown coloured pink on these land plans. All easements, servitudes and private rights in land are proposed to be extinguished, so far as their continued exercise would be inconsistent with the exercise of the rights or restrictions proposed to be acquired by the undertaker on land shown coloured blue on these land plans. All easements, servitudes and private rights are proposed to be suspended while the undertaker is in temporary possession of the land shown coloured green on these land plans.
4. The number labels relate to plot numbers. Please refer to the Book of Reference for more information about these plots, including the approximate area of each plot (in square metres). Plot numbers include a reference to the relevant sheet of the Land Plans. In this numbering convention, a plot number comprises the sheet number followed by the actual plot number, e.g. Plot 1-24, where '1' is the sheet number (sheet 1) and '24' is the plot number (24 on sheet 1).

A	NC	PT	VB	21/09/2022
REVISION	DRAWN	CHECKED	APPROVED	DATE

**SCALE: 1:2,500**



Mapping reproduced by permission of Ordnance Survey on behalf of HMSO

Contains OS data © Crown Copyright and database right 2022

# HyNet North West

PROJECT TITLE

**HyNet Carbon Dioxide  
Pipeline DCO**

DRAWING TITLE

LAND PLAN REGULATION 5(2)(i)  
APPLICATION DOCUMENT  
REFERENCE D.2.2  
SHEET 24 OF 37

**DRAWING STATUS**  
**FOR DCO SUBMISSION**

DRAWN	CHECKED	APPROVED	AUTHORISED
NC	PT	VB	AV

SCALE @ A1 SIZE 1:2,500	DATE 21/09/2022	REVISION A
----------------------------	--------------------	---------------

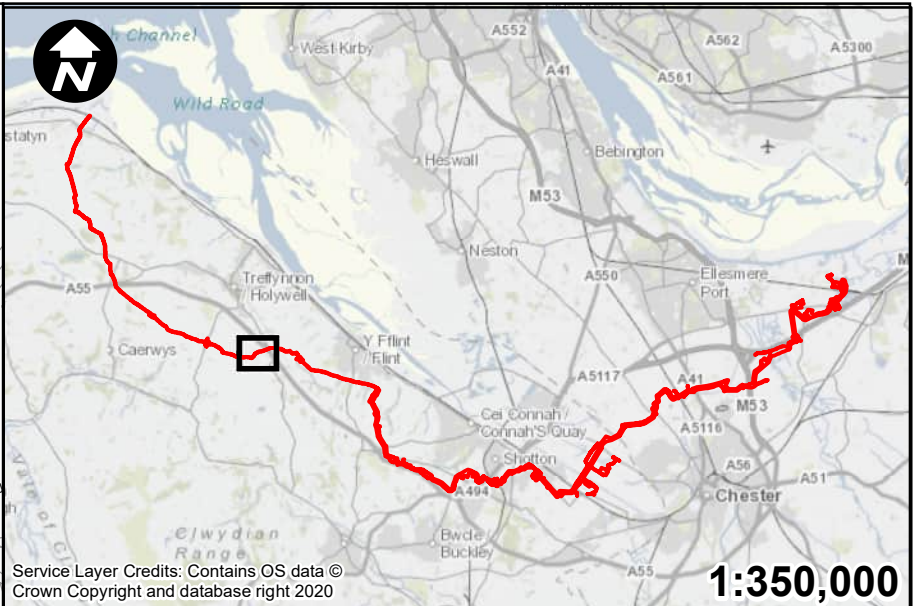
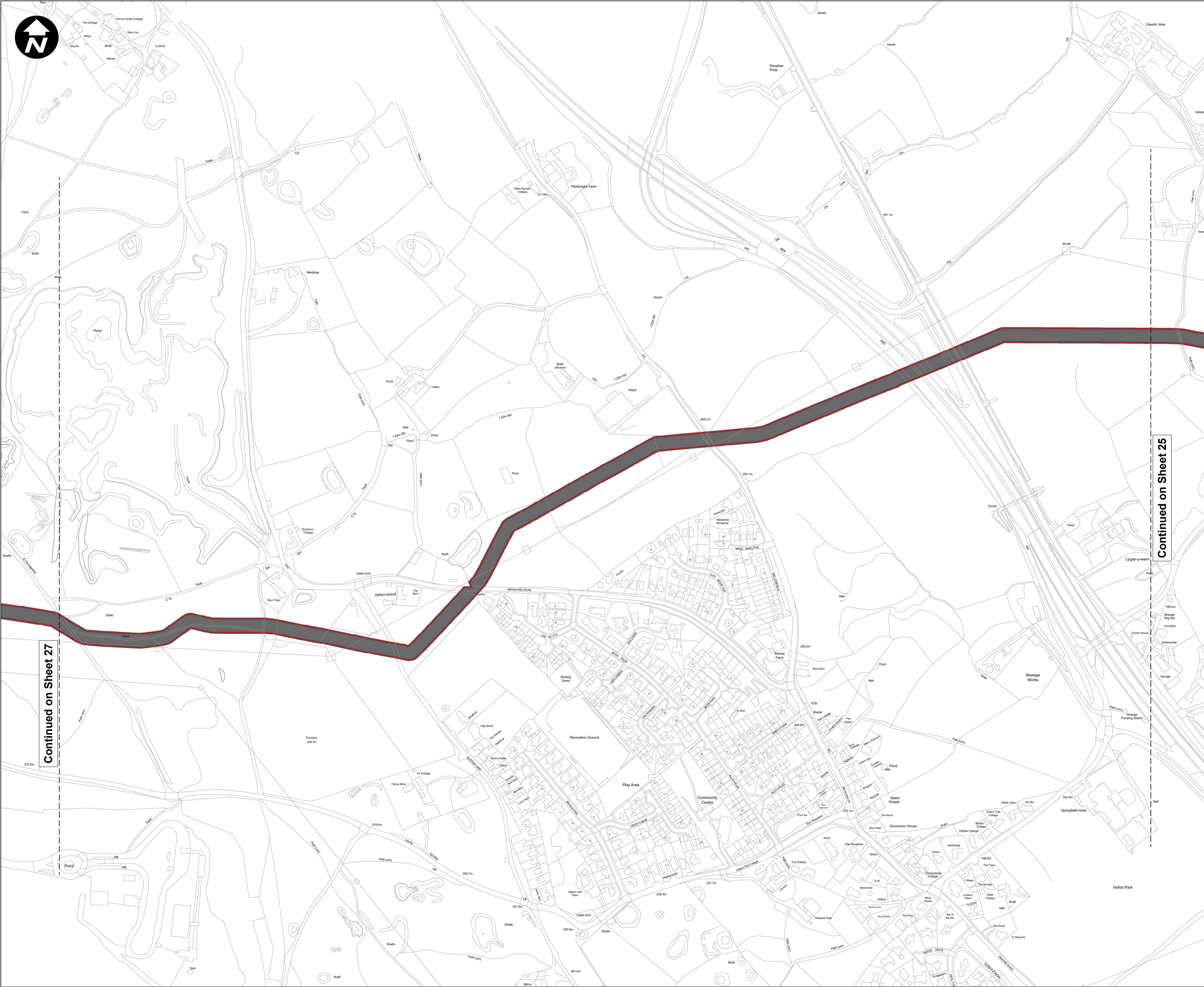
DRAWING NUMBER

EN070007-D.2.2-LP-Sheet 24









**Key:**

- Order Limits
- Existing Pipeline - no compulsory acquisition sought

1. All dimensions are in metres unless stated otherwise.
2. These Land Plans should be read in conjunction with other plans and documents in the Development Consent Order application in particular the Book of Reference.
3. All easements, servitudes and private rights in land are proposed to be extinguished on land shown coloured pink on these land plans. All easements, servitudes and private rights in land are proposed to be extinguished, so far as their continued exercise would be inconsistent with the exercise of the rights or restrictions proposed to be acquired by the undertaker on land shown coloured blue on these land plans. All easements, servitudes and private rights are proposed to be suspended while the undertaker is in temporary possession of the land shown coloured green on these land plans.
4. The number labels relate to plot numbers. Please refer to the Book of Reference for more information about these plots, including the approximate area of each plot (in square metres). Plot numbers include a reference to the relevant sheet of the Land Plans. In this numbering convention, a plot number comprises the sheet number followed by the actual plot number, e.g. Plot 1-24, where '1' is the sheet number (sheet 1) and '24' is the plot number (24 on sheet 1).

A	NC	PT	VB	21/09/2022
REVISION	DRAWN	CHECKED	APPROVED	DATE
SCALE: 1:2,500				
0 50 100 200 Metres				

Mapping reproduced by permission of Ordnance Survey on behalf of HMSO

Contains OS data © Crown Copyright and database right 2022

PROJECT TITLE

**HyNet Carbon Dioxide Pipeline DCO**

DRAWING TITLE

**LAND PLAN REGULATION 5(2)(i) APPLICATION DOCUMENT REFERENCE D.2.2 SHEET 26 OF 37**

DRAWING STATUS

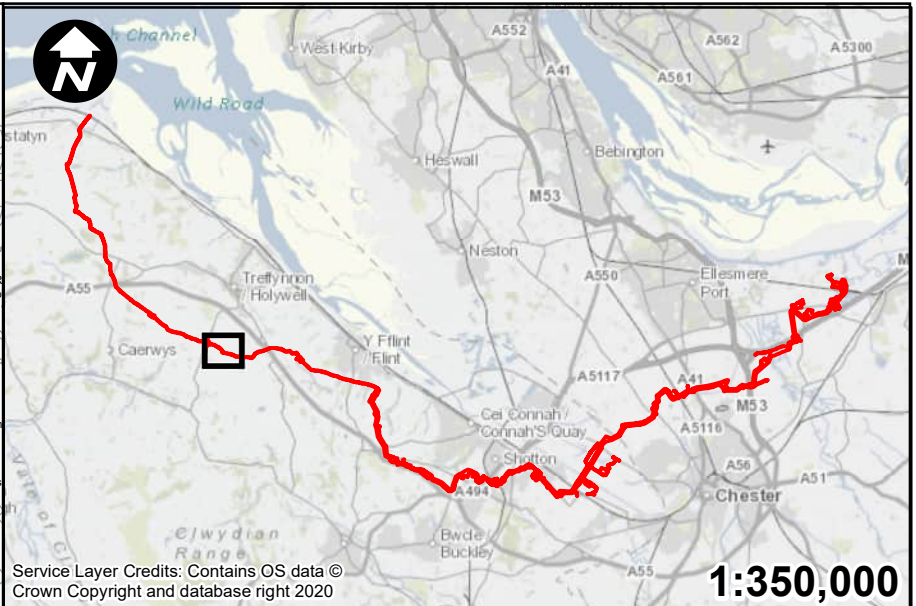
**FOR DCO SUBMISSION**

DRAWN	CHECKED	APPROVED	AUTHORISED
NC	PT	VB	AV
SCALE @ A1 SIZE	DATE	REVISION	
1:2,500	21/09/2022	A	

DRAWING NUMBER

**EN070007-D.2.2-LP-Sheet 26**





- Key:**
- Order Limits
  - Permanent acquisition of land
  - Permanent acquisition of subsurface
  - Permanent acquisition of rights
  - Temporary possession of land
  - Existing Pipeline - no compulsory acquisition sought

- All dimensions are in metres unless stated otherwise.
- These Land Plans should be read in conjunction with other plans and documents in the Development Consent Order application in particular the Book of Reference.
- All easements, servitudes and private rights in land are proposed to be extinguished on land shown coloured pink on these land plans. All easements, servitudes and private rights in land are proposed to be extinguished, so far as their continued exercise would be inconsistent with the exercise of the rights or restrictions proposed to be acquired by the undertaker on land shown coloured blue on these land plans. All easements, servitudes and private rights are proposed to be suspended while the undertaker is in temporary possession of the land shown coloured green on these land plans.
- The number labels relate to plot numbers. Please refer to the Book of Reference for more information about these plots, including the approximate area of each plot (in square metres). Plot numbers include a reference to the relevant sheet of the Land Plans. In this numbering convention, a plot number comprises the sheet number followed by the actual plot number, e.g. Plot 1-24, where '1' is the sheet number (sheet 1) and '24' is the plot number (24 on sheet 1).

A	NC	PT	VB	21/09/2022
REVISION	DRAWN	CHECKED	APPROVED	DATE
SCALE: 1:2,500				
0 50 100 200 Metres				
Mapping reproduced by permission of Ordnance Survey on behalf of HMSO				
Contains OS data © Crown Copyright and database right 2022				

**HyNet North West**

PROJECT TITLE

## HyNet Carbon Dioxide Pipeline DCO

DRAWING TITLE

### LAND PLAN REGULATION 5(2)(i) APPLICATION DOCUMENT REFERENCE D.2.2 SHEET 27 OF 37

DRAWING STATUS

FOR DCO SUBMISSION

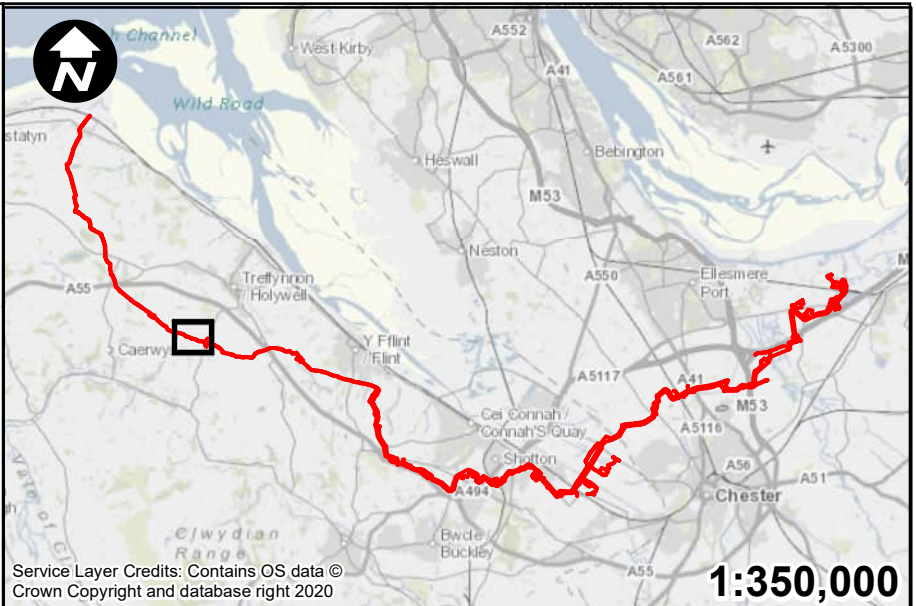
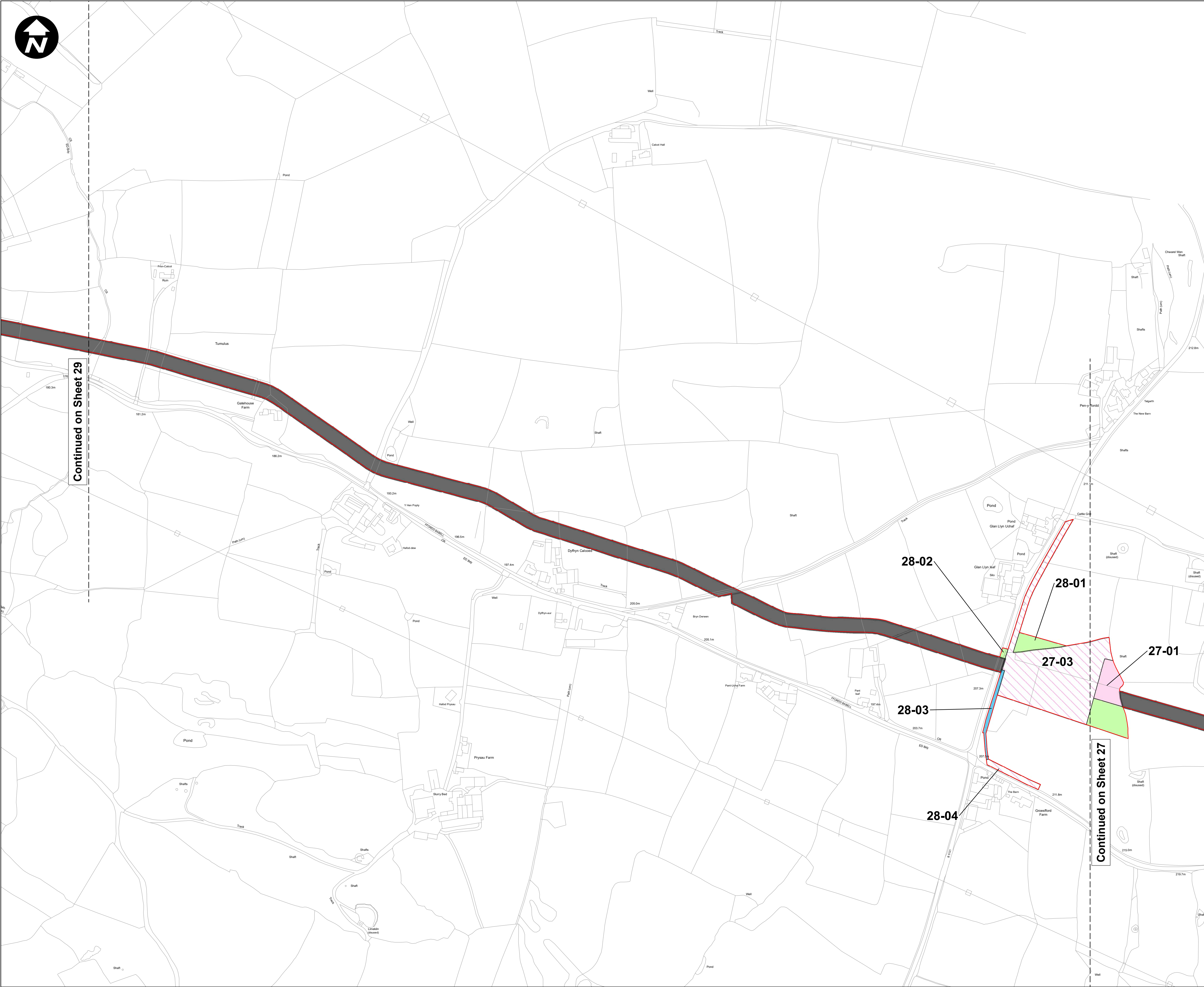
DRAWN	CHECKED	APPROVED	AUTHORISED
NC	PT	VB	AV

SCALE @ A1 SIZE	DATE	REVISION
1:2,500	21/09/2022	A

DRAWING NUMBER

EN070007-D.2.2-LP-Sheet 27





**Key:**

- Order Limits
- Permanent acquisition of land
- Permanent acquisition of subsurface
- Permanent acquisition of rights
- Temporary possession of land
- Existing Pipeline - no compulsory acquisition sought

- All dimensions are in metres unless stated otherwise.
- These Land Plans should be read in conjunction with other plans and documents in the Development Consent Order application in particular the Book of Reference.
- All easements, servitudes and private rights in land are proposed to be extinguished on land shown coloured pink on these land plans. All easements, servitudes and private rights in land are proposed to be extinguished, so far as their continued exercise would be inconsistent with the exercise of the rights or restrictions proposed to be acquired by the undertaker on land shown coloured blue on these land plans. All easements, servitudes and private rights are proposed to be suspended while the undertaker is in temporary possession of the land shown coloured green on these land plans.
- The number labels relate to plot numbers. Please refer to the Book of Reference for more information about these plots, including the approximate area of each plot (in square metres). Plot numbers include a reference to the relevant sheet of the Land Plans. In this numbering convention, a plot number comprises the sheet number followed by the actual plot number, e.g. Plot 1-24, where '1' is the sheet number (sheet 1) and '24' is the plot number (24 on sheet 1).

A	NC	PT	VB	21/09/2022
REVISION	DRAWN	CHECKED	APPROVED	DATE

**SCALE: 1:2,500**

0 50 100 200 Metres

Mapping reproduced by permission of Ordnance Survey on behalf of HMSO

Contains OS data © Crown Copyright and database right 2022

**HyNet North West**

PROJECT TITLE

**HyNet Carbon Dioxide Pipeline DCO**

DRAWING TITLE

**LAND PLAN REGULATION 5(2)(i) APPLICATION DOCUMENT REFERENCE D.2.2 SHEET 28 OF 37**

DRAWING STATUS

**FOR DCO SUBMISSION**

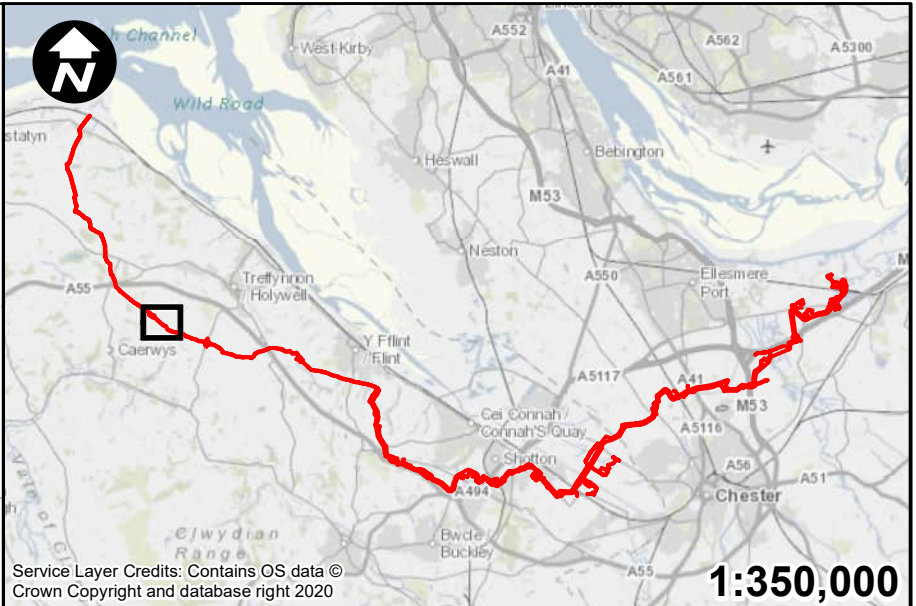
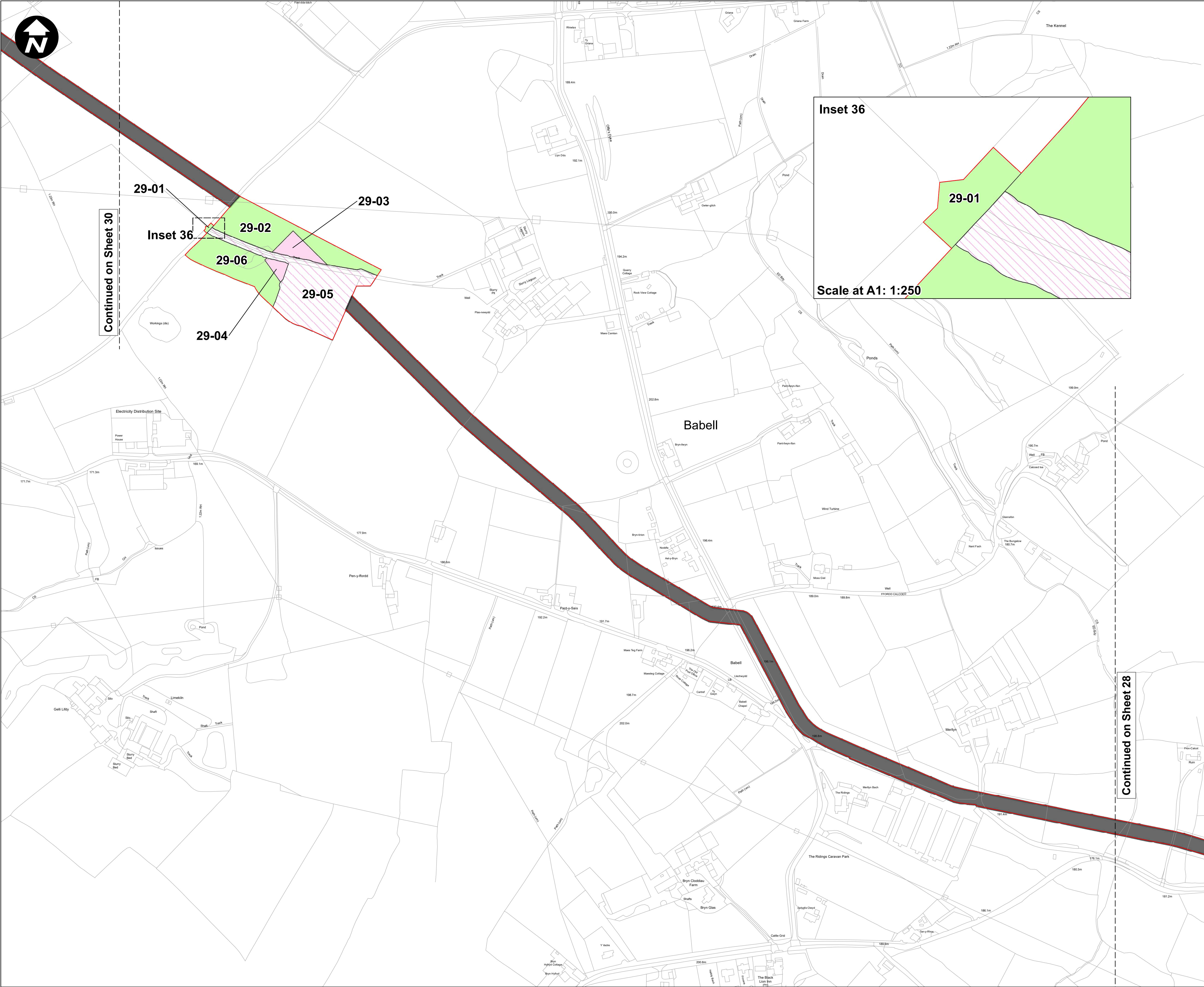
DRAWN	CHECKED	APPROVED	AUTHORISED
NC	PT	VB	AV

SCALE @ A1 SIZE	DATE	REVISION
1:2,500	21/09/2022	A

DRAWING NUMBER

**EN070007-D.2.2-LP-Sheet 28**





**Key:**

- Order Limits
- Permanent acquisition of land
- Permanent acquisition of subsurface
- Temporary possession of land
- Existing Pipeline - no compulsory acquisition sought

- All dimensions are in metres unless stated otherwise.
- These Land Plans should be read in conjunction with other plans and documents in the Development Consent Order application in particular the Book of Reference.
- All easements, servitudes and private rights in land are proposed to be extinguished on land shown coloured pink on these land plans. All easements, servitudes and private rights in land are proposed to be extinguished, so far as their continued exercise would be inconsistent with the exercise of the rights or restrictions proposed to be acquired by the undertaker on land shown coloured blue on these land plans. All easements, servitudes and private rights are proposed to be suspended while the undertaker is in temporary possession of the land shown coloured green on these land plans.
- The number labels relate to plot numbers. Please refer to the Book of Reference for more information about these plots, including the approximate area of each plot (in square metres). Plot numbers include a reference to the relevant sheet of the Land Plans. In this numbering convention, a plot number comprises the sheet number followed by the actual plot number, e.g. Plot 1-24, where '1' is the sheet number (sheet 1) and '24' is the plot number (24 on sheet 1).

A	NC	PT	VB	21/09/2022
REVISION	DRAWN	CHECKED	APPROVED	DATE
SCALE: 1:2,500				
0 50 100 200 Metres				

Mapping reproduced by permission of Ordnance Survey on behalf of HMSO

Contains OS data © Crown Copyright and database right 2022

PROJECT TITLE

**HyNet Carbon Dioxide Pipeline DCO**

DRAWING TITLE

**LAND PLAN REGULATION 5(2)(i) APPLICATION DOCUMENT REFERENCE D.2.2 SHEET 29 OF 37**

DRAWING STATUS

**FOR DCO SUBMISSION**

DRAWN	CHECKED	APPROVED	AUTHORISED
NC	PT	VB	AV

SCALE @ A1 SIZE	DATE	REVISION
1:2,500	21/09/2022	A

DRAWING NUMBER

EN070007-D.2.2-LP-Sheet 29





Continued on Sheet 31

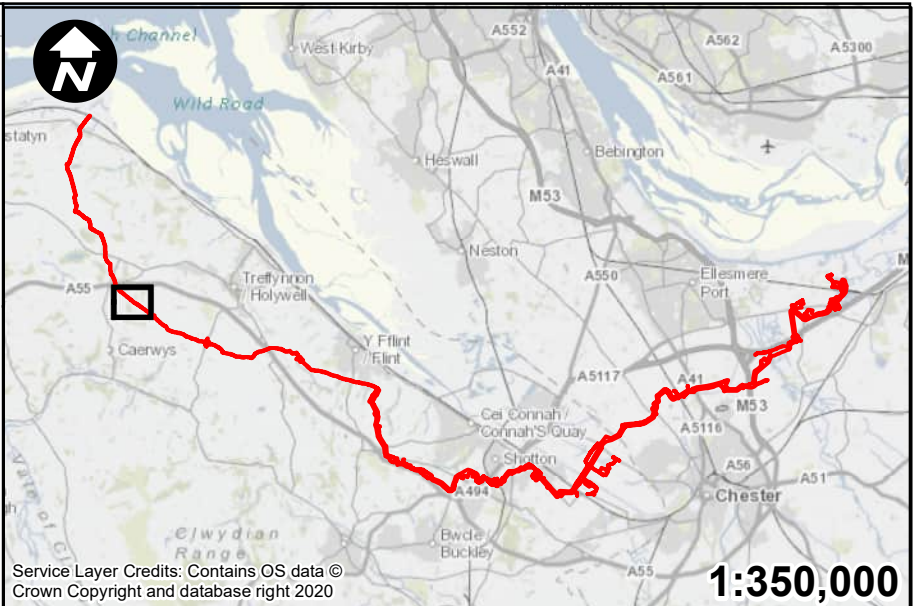
Continued on Sheet 29

29-01

29-05

29-02

29-06



**Key:**

- Order Limits
- Permanent acquisition of land
- Temporary possession of land
- Existing Pipeline - no compulsory acquisition sought

1. All dimensions are in metres unless stated otherwise.
2. These Land Plans should be read in conjunction with other plans and documents in the Development Consent Order application in particular the Book of Reference.
3. All easements, servitudes and private rights in land are proposed to be extinguished on land shown coloured pink on these land plans. All easements, servitudes and private rights in land are proposed to be extinguished, so far as their continued exercise would be inconsistent with the exercise of the rights or restrictions proposed to be acquired by the undertaker on land shown coloured blue on these land plans. All easements, servitudes and private rights are proposed to be suspended while the undertaker is in temporary possession of the land shown coloured green on these land plans.
4. The number labels relate to plot numbers. Please refer to the Book of Reference for more information about these plots, including the approximate area of each plot (in square metres). Plot numbers include a reference to the relevant sheet of the Land Plans. In this numbering convention, a plot number comprises the sheet number followed by the actual plot number, e.g. Plot 1-24, where '1' is the sheet number (sheet 1) and '24' is the plot number (24 on sheet 1).

A	NC	PT	VB	21/09/2022
REVISION	DRAWN	CHECKED	APPROVED	DATE

**SCALE: 1:2,500**

0 50 100 200 Metres

Mapping reproduced by permission of Ordnance Survey on behalf of HMSO

Contains OS data © Crown Copyright and database right 2022

PROJECT TITLE

**HyNet Carbon Dioxide Pipeline DCO**

DRAWING TITLE

**LAND PLAN REGULATION 5(2)(i) APPLICATION DOCUMENT**

**REFERENCE D.2.2**

**SHEET 30 OF 37**

DRAWING STATUS

**FOR DCO SUBMISSION**

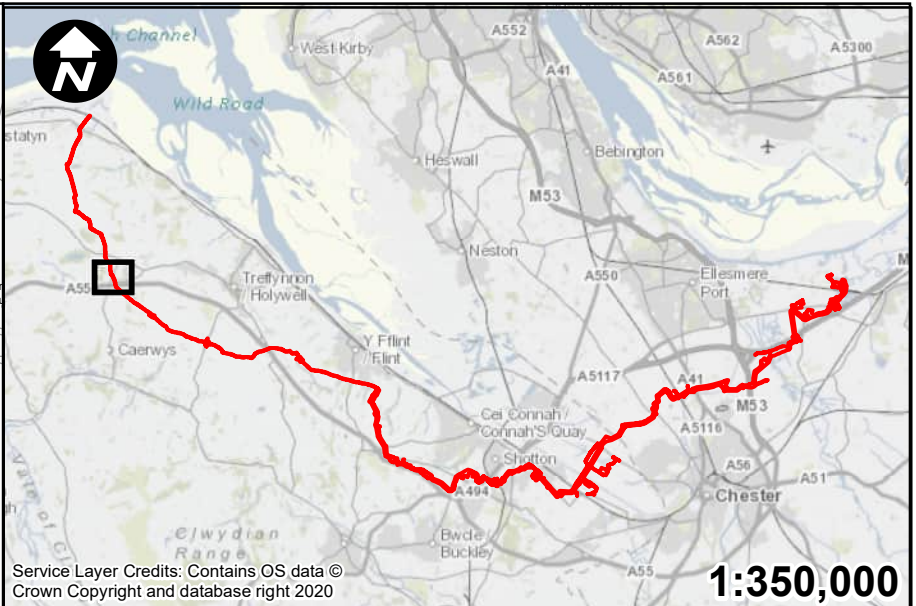
DRAWN	CHECKED	APPROVED	AUTHORISED
NC	PT	VB	AV

SCALE @ A1 SIZE	DATE	REVISION
1:2,500	21/09/2022	A

DRAWING NUMBER

**EN070007-D.2.2-LP-Sheet 30**





**Key:**

- Order Limits
- Existing Pipeline - no compulsory acquisition sought

- All dimensions are in metres unless stated otherwise.
- These Land Plans should be read in conjunction with other plans and documents in the Development Consent Order application in particular the Book of Reference.
- All easements, servitudes and private rights in land are proposed to be extinguished on land shown coloured pink on these land plans. All easements, servitudes and private rights in land are proposed to be extinguished, so far as their continued exercise would be inconsistent with the exercise of the rights or restrictions proposed to be acquired by the undertaker on land shown coloured blue on these land plans. All easements, servitudes and private rights are proposed to be suspended while the undertaker is in temporary possession of the land shown coloured green on these land plans.
- The number labels relate to plot numbers. Please refer to the Book of Reference for more information about these plots, including the approximate area of each plot (in square metres). Plot numbers include a reference to the relevant sheet of the Land Plans. In this numbering convention, a plot number comprises the sheet number followed by the actual plot number, e.g. Plot 1-24, where '1' is the sheet number (sheet 1) and '24' is the plot number (24 on sheet 1).

A	NC	PT	VB	21/09/2022
REVISION	DRAWN	CHECKED	APPROVED	DATE
SCALE: 1:2,500				
0 50 100 200 Metres				

Mapping reproduced by permission of Ordnance Survey on behalf of HMSO

Contains OS data © Crown Copyright and database right 2022

**HyNet North West**

PROJECT TITLE

HyNet Carbon Dioxide Pipeline DCO

DRAWING TITLE

LAND PLAN REGULATION 5(2)(i) APPLICATION DOCUMENT REFERENCE D.2.2 SHEET 31 OF 37

DRAWING STATUS

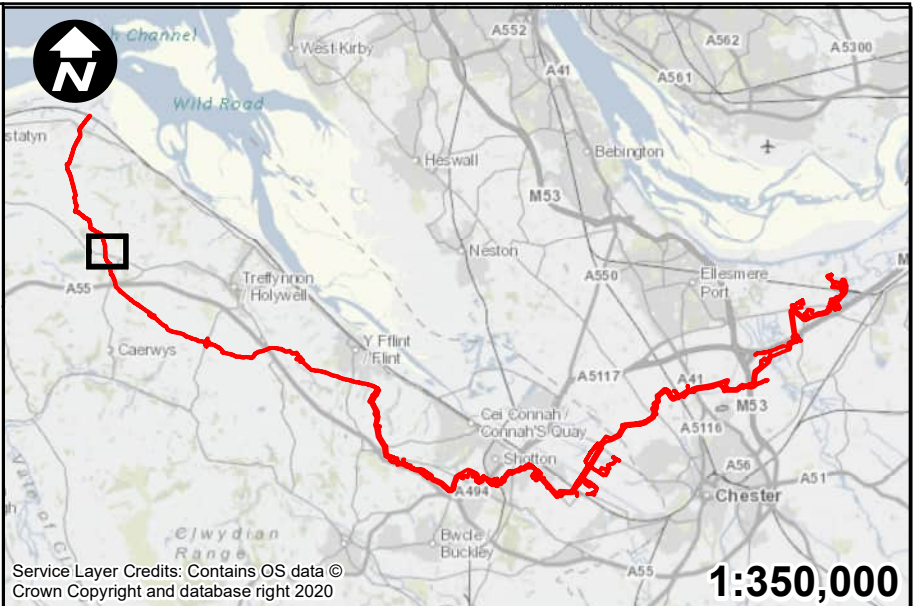
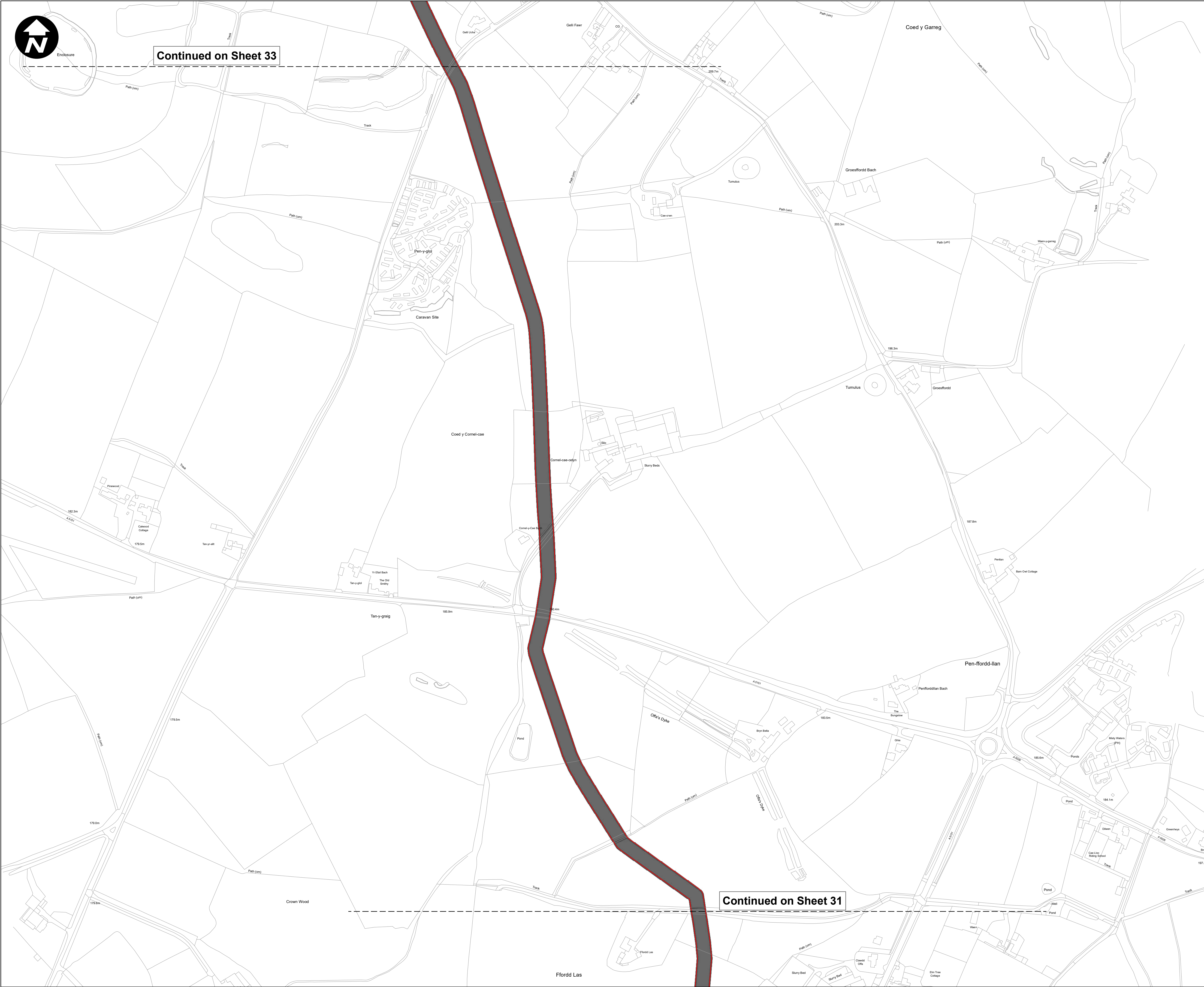
FOR DCO SUBMISSION

DRAWN	CHECKED	APPROVED	AUTHORISED
NC	PT	VB	AV
SCALE @ A1 SIZE		DATE	REVISION
1:2,500		21/09/2022	A

DRAWING NUMBER

EN070007-D.2.2-LP-Sheet 31





**Key:**

Order Limits

Existing Pipeline - no compulsory acquisition sought

1. All dimensions are in metres unless stated otherwise.
2. These Land Plans should be read in conjunction with other plans and documents in the Development Consent Order application in particular the Book of Reference.
3. All easements, servitudes and private rights in land are proposed to be extinguished on land shown coloured pink on these land plans. All easements, servitudes and private rights in land are proposed to be extinguished, so far as their continued exercise would be inconsistent with the exercise of the rights or restrictions proposed to be acquired by the undertaker on land shown coloured blue on these land plans. All easements, servitudes and private rights are proposed to be suspended while the undertaker is in temporary possession of the land shown coloured green on these land plans.
4. The number labels relate to plot numbers. Please refer to the Book of Reference for more information about these plots, including the approximate area of each plot (in square metres). Plot numbers include a reference to the relevant sheet of the Land Plans. In this numbering convention, a plot number comprises the sheet number followed by the actual plot number, e.g. Plot 1-24, where '1' is the sheet number (sheet 1) and '24' is the plot number (24 on sheet 1).

A	NC	PT	VB	21/09/2022
---	----	----	----	------------

REVISION	DRAWN	CHECKED	APPROVED	DATE
----------	-------	---------	----------	------

**SCALE: 1:2,500**

050100200

Metres

Mapping reproduced by permission of Ordnance Survey on behalf of HMSO

Contains OS data © Crown Copyright and database right 2022

HyNet North West

PROJECT TITLE

**HyNet Carbon Dioxide Pipeline DCO**

DRAWING TITLE

**LAND PLAN REGULATION 5(2)(i) APPLICATION DOCUMENT REFERENCE D.2.2 SHEET 32 OF 37**

DRAWING STATUS

**FOR DCO SUBMISSION**

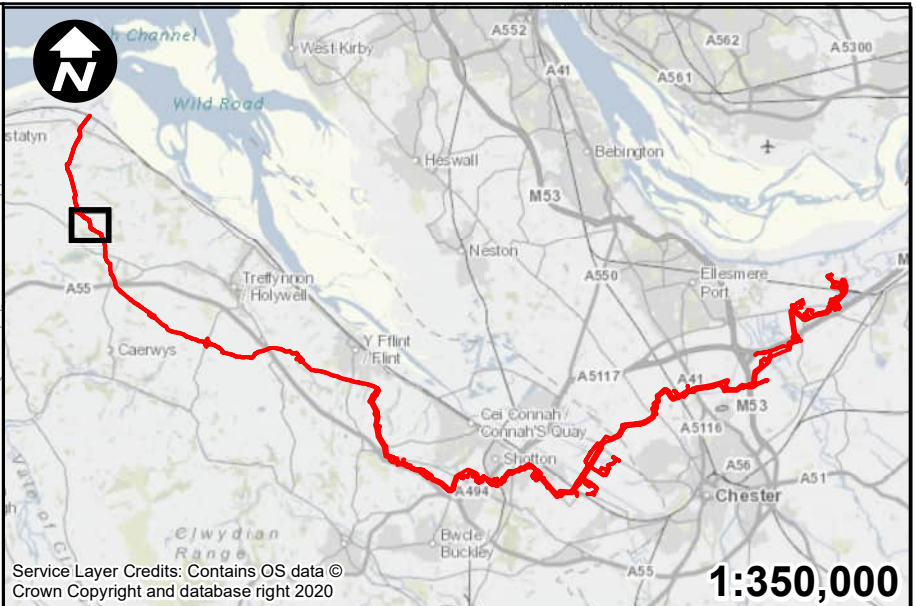
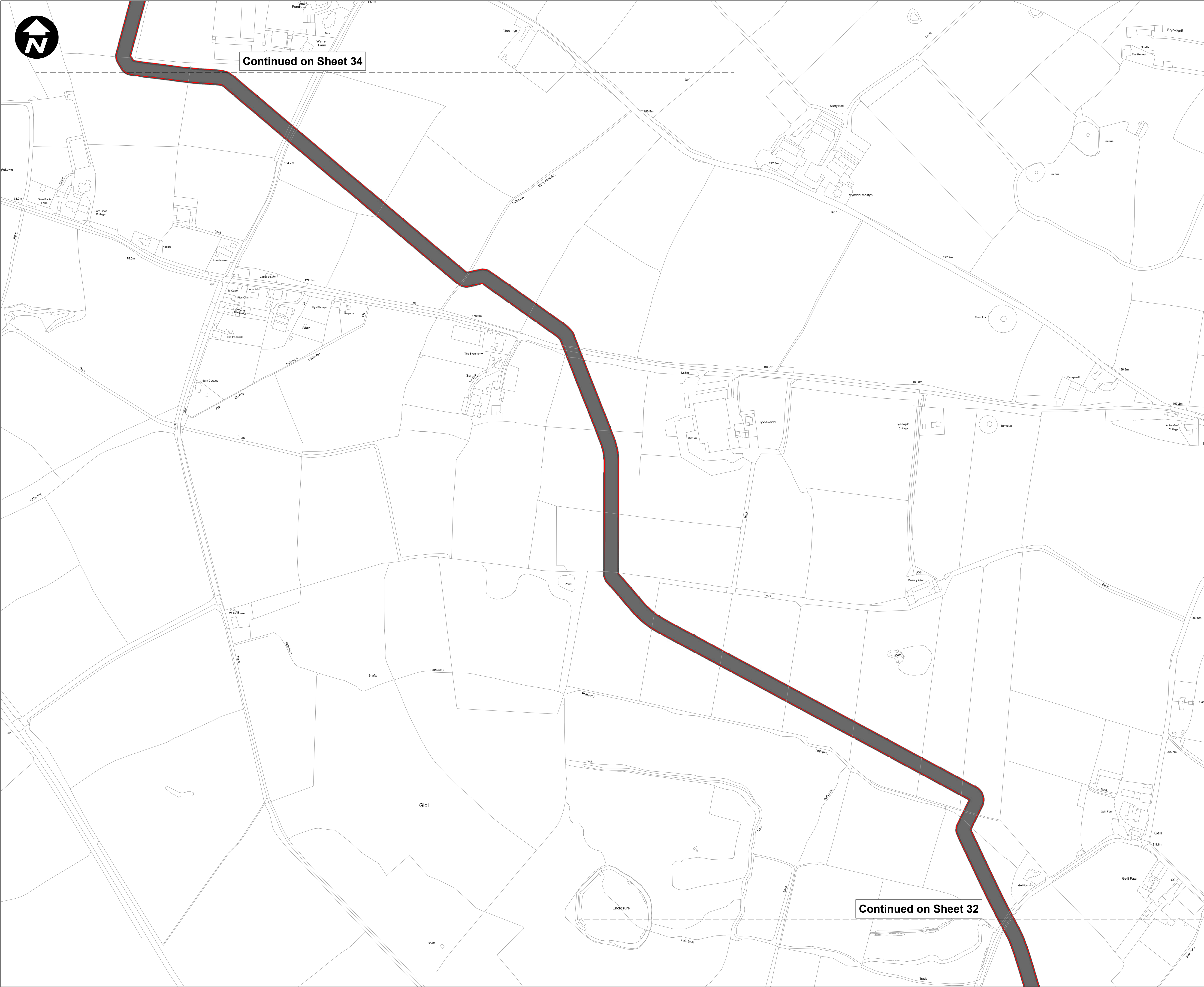
DRAWN	CHECKED	APPROVED	AUTHORISED
NC	PT	VB	AV

SCALE @ A1 SIZE	DATE	REVISION
1:2,500	21/09/2022	A

DRAWING NUMBER

**EN070007-D.2.2-LP-Sheet 32**





**Key:**

Order Limits

Existing Pipeline - no compulsory acquisition sought

1. All dimensions are in metres unless stated otherwise.
2. These Land Plans should be read in conjunction with other plans and documents in the Development Consent Order application in particular the Book of Reference.
3. All easements, servitudes and private rights in land are proposed to be extinguished on land shown coloured pink on these land plans. All easements, servitudes and private rights in land are proposed to be extinguished, so far as their continued exercise would be inconsistent with the exercise of the rights or restrictions proposed to be acquired by the undertaker on land shown coloured blue on these land plans. All easements, servitudes and private rights are proposed to be suspended while the undertaker is in temporary possession of the land shown coloured green on these land plans.
4. The number labels relate to plot numbers. Please refer to the Book of Reference for more information about these plots, including the approximate area of each plot (in square metres). Plot numbers include a reference to the relevant sheet of the Land Plans. In this numbering convention, a plot number comprises the sheet number followed by the actual plot number, e.g. Plot 1-24, where '1' is the sheet number (sheet 1) and '24' is the plot number (24 on sheet 1).

A	NC	PT	VB	21/09/2022
REVISION	DRAWN	CHECKED	APPROVED	DATE

**SCALE: 1:2,500**

0 50 100 200 Metres

Mapping reproduced by permission of Ordnance Survey on behalf of HMSO

Contains OS data © Crown Copyright and database right 2022

**HyNet North West**

PROJECT TITLE

HyNet Carbon Dioxide Pipeline DCO

DRAWING TITLE

LAND PLAN REGULATION 5(2)(i) APPLICATION DOCUMENT REFERENCE D.2.2 SHEET 33 OF 37

DRAWING STATUS

FOR DCO SUBMISSION

DRAWN	CHECKED	APPROVED	AUTHORISED
NC	PT	VB	AV

SCALE @ A1 SIZE	DATE	REVISION
1:2,500	21/09/2022	A

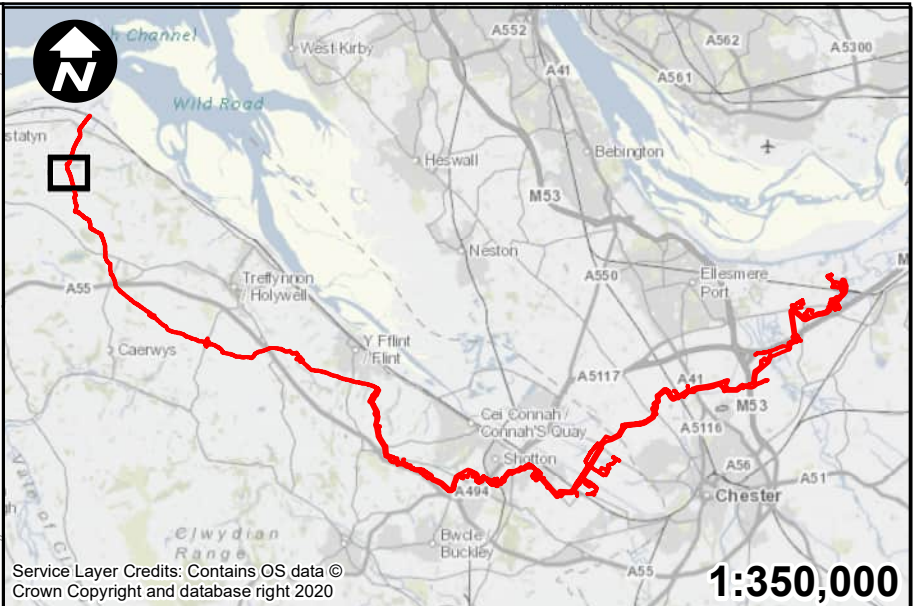
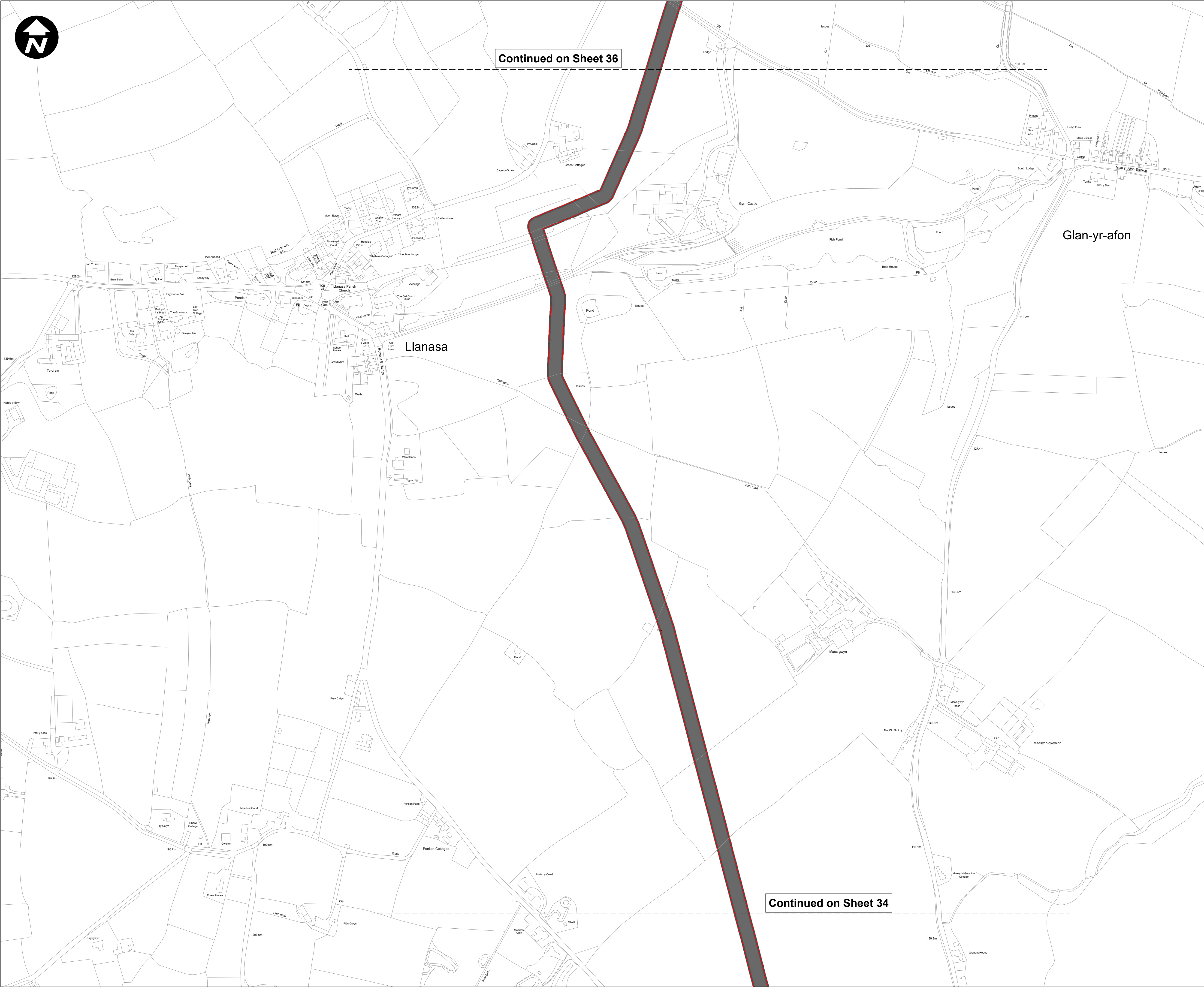
DRAWING NUMBER

EN070007-D.2.2-LP-Sheet 33









**Key:**

Order Limits

Existing Pipeline - no compulsory acquisition sought

1. All dimensions are in metres unless stated otherwise.
2. These Land Plans should be read in conjunction with other plans and documents in the Development Consent Order application in particular the Book of Reference.
3. All easements, servitudes and private rights in land are proposed to be extinguished on land shown coloured pink on these land plans. All easements, servitudes and private rights in land are proposed to be extinguished, so far as their continued exercise would be inconsistent with the exercise of the rights or restrictions proposed to be acquired by the undertaker on land shown coloured blue on these land plans. All easements, servitudes and private rights are proposed to be suspended while the undertaker is in temporary possession of the land shown coloured green on these land plans.
4. The number labels relate to plot numbers. Please refer to the Book of Reference for more information about these plots, including the approximate area of each plot (in square metres). Plot numbers include a reference to the relevant sheet of the Land Plans. In this numbering convention, a plot number comprises the sheet number followed by the actual plot number, e.g. Plot 1-24, where '1' is the sheet number (sheet 1) and '24' is the plot number (24 on sheet 1).

A	NC	PT	VB	21/09/2022
REVISION	DRAWN	CHECKED	APPROVED	DATE

**SCALE: 1:2,500**

0

50

100

200

Metres

Mapping reproduced by permission of Ordnance Survey on behalf of HMSO

Contains OS data © Crown Copyright and database right 2022



PROJECT TITLE

**HyNet Carbon Dioxide Pipeline DCO**

DRAWING TITLE

**LAND PLAN REGULATION 5(2)(i) APPLICATION DOCUMENT REFERENCE D.2.2 SHEET 35 OF 37**

DRAWING STATUS

**FOR DCO SUBMISSION**

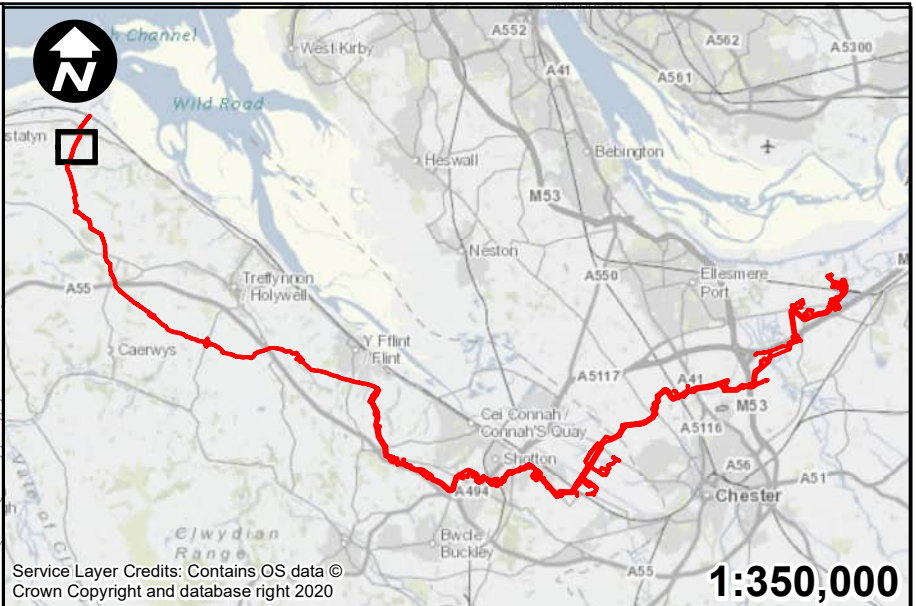
DRAWN	CHECKED	APPROVED	AUTHORISED
NC	PT	VB	AV

SCALE @ A1 SIZE	DATE	REVISION
1:2,500	21/09/2022	A

DRAWING NUMBER

**EN070007-D.2.2-LP-Sheet 35**





**Key:**

- Order Limits
- Permanent acquisition of subsurface
- Existing Pipeline - no compulsory acquisition sought

1. All dimensions are in metres unless stated otherwise.
2. These Land Plans should be read in conjunction with other plans and documents in the Development Consent Order application in particular the Book of Reference.
3. All easements, servitudes and private rights in land are proposed to be extinguished on land shown coloured pink on these land plans. All easements, servitudes and private rights in land are proposed to be extinguished, so far as their continued exercise would be inconsistent with the exercise of the rights or restrictions proposed to be acquired by the undertaker on land shown coloured blue on these land plans. All easements, servitudes and private rights are proposed to be suspended while the undertaker is in temporary possession of the land shown coloured green on these land plans.
4. The number labels relate to plot numbers. Please refer to the Book of Reference for more information about these plots, including the approximate area of each plot (in square metres). Plot numbers include a reference to the relevant sheet of the Land Plans. In this numbering convention, a plot number comprises the sheet number followed by the actual plot number, e.g. Plot 1-24, where '1' is the sheet number (sheet 1) and '24' is the plot number (24 on sheet 1).

A	NC	PT	VB	21/09/2022
REVISION	DRAWN	CHECKED	APPROVED	DATE
SCALE: 1:2,500				
0 50 100 200 Metres				

Mapping reproduced by permission of Ordnance Survey on behalf of HMSO

Contains OS data © Crown Copyright and database right 2022

**HyNet North West**

PROJECT TITLE  
**HyNet Carbon Dioxide Pipeline DCO**

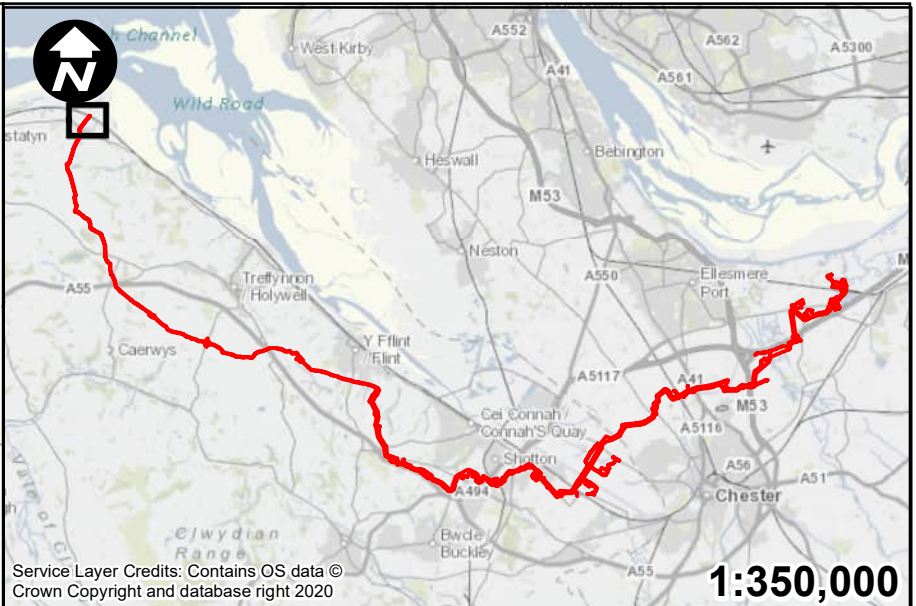
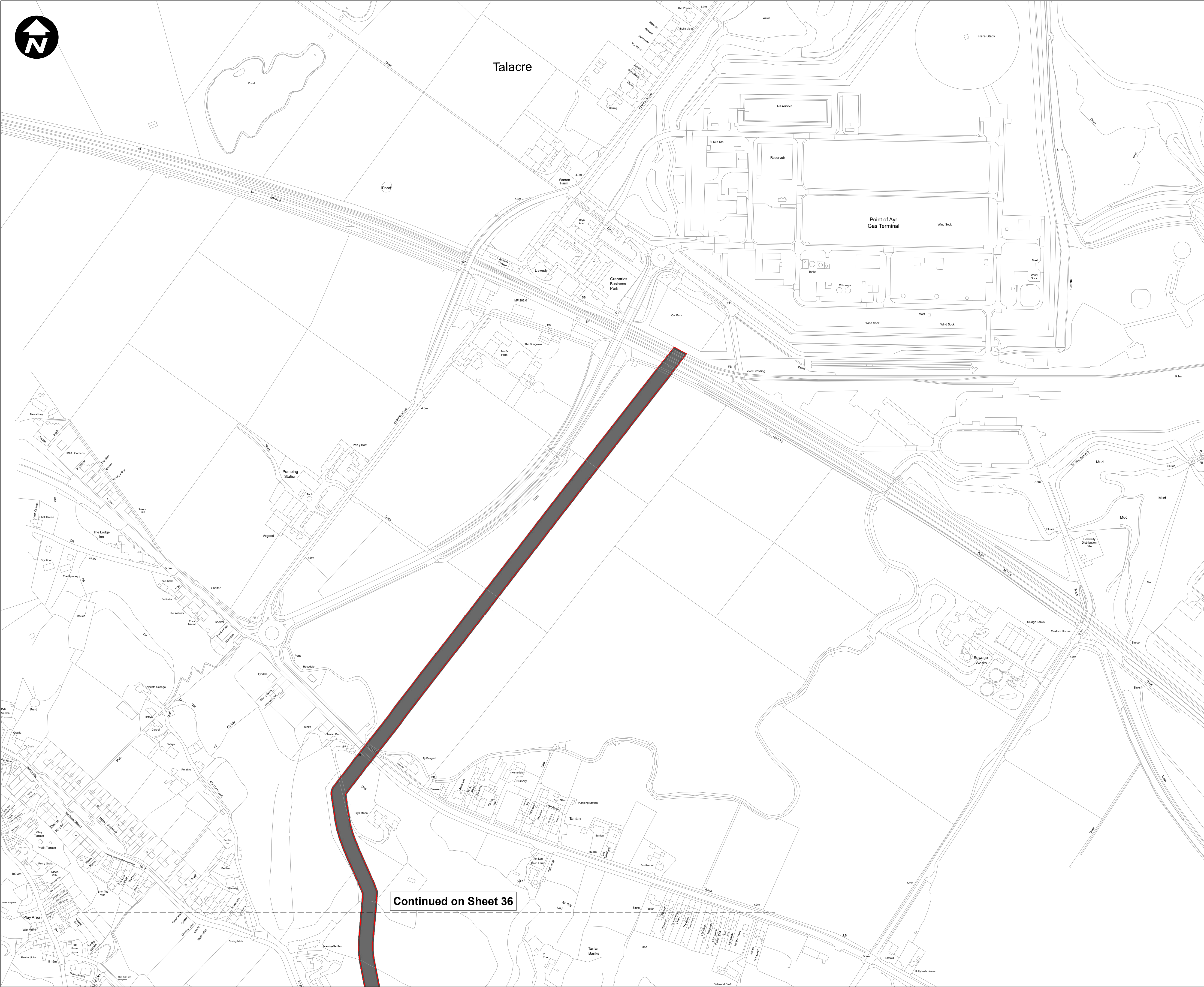
DRAWING TITLE  
**LAND PLAN REGULATION 5(2)(i) APPLICATION DOCUMENT  
REFERENCE D.2.2  
SHEET 36 OF 37**

DRAWING STATUS  
**FOR DCO SUBMISSION**

DRAWN NC	CHECKED PT	APPROVED VB	AUTHORISED AV
SCALE @ A1 SIZE 1:2,500		DATE 21/09/2022	REVISION A

DRAWING NUMBER  
**EN070007-D.2.2-LP-Sheet 36**





**Key:**

Order Limits

Existing Pipeline - no compulsory acquisition sought

1. All dimensions are in metres unless stated otherwise.
2. These Land Plans should be read in conjunction with other plans and documents in the Development Consent Order application in particular the Book of Reference.
3. All easements, servitudes and private rights in land are proposed to be extinguished on land shown coloured pink on these land plans. All easements, servitudes and private rights in land are proposed to be extinguished, so far as their continued exercise would be inconsistent with the exercise of the rights or restrictions proposed to be acquired by the undertaker on land shown coloured blue on these land plans. All easements, servitudes and private rights are proposed to be suspended while the undertaker is in temporary possession of the land shown coloured green on these land plans.
4. The number labels relate to plot numbers. Please refer to the Book of Reference for more information about these plots, including the approximate area of each plot (in square metres). Plot numbers include a reference to the relevant sheet of the Land Plans. In this numbering convention, a plot number comprises the sheet number followed by the actual plot number, e.g. Plot 1-24, where '1' is the sheet number (sheet 1) and '24' is the plot number (24 on sheet 1).

A	NC	PT	VB	21/09/2022
REVISION	DRAWN	CHECKED	APPROVED	DATE

**SCALE: 1:2,500**

0 50 100 200 Metres

Mapping reproduced by permission of Ordnance Survey on behalf of HMSO

Contains OS data © Crown Copyright and database right 2022

PROJECT TITLE

**HyNet Carbon Dioxide Pipeline DCO**

DRAWING TITLE

**LAND PLAN REGULATION 5(2)(i) APPLICATION DOCUMENT**

**REFERENCE D.2.2**

**SHEET 37 OF 37**

DRAWING STATUS

**FOR DCO SUBMISSION**

DRAWN	CHECKED	APPROVED	AUTHORISED
NC	PT	VB	AV

SCALE @ A1 SIZE	DATE	REVISION
1:2,500	21/09/2022	A

DRAWING NUMBER

**EN070007-D.2.2-LP-Sheet 37**