

## WORKS PLANS

### HyNet Carbon Dioxide Pipeline DCO

Planning Act 2008

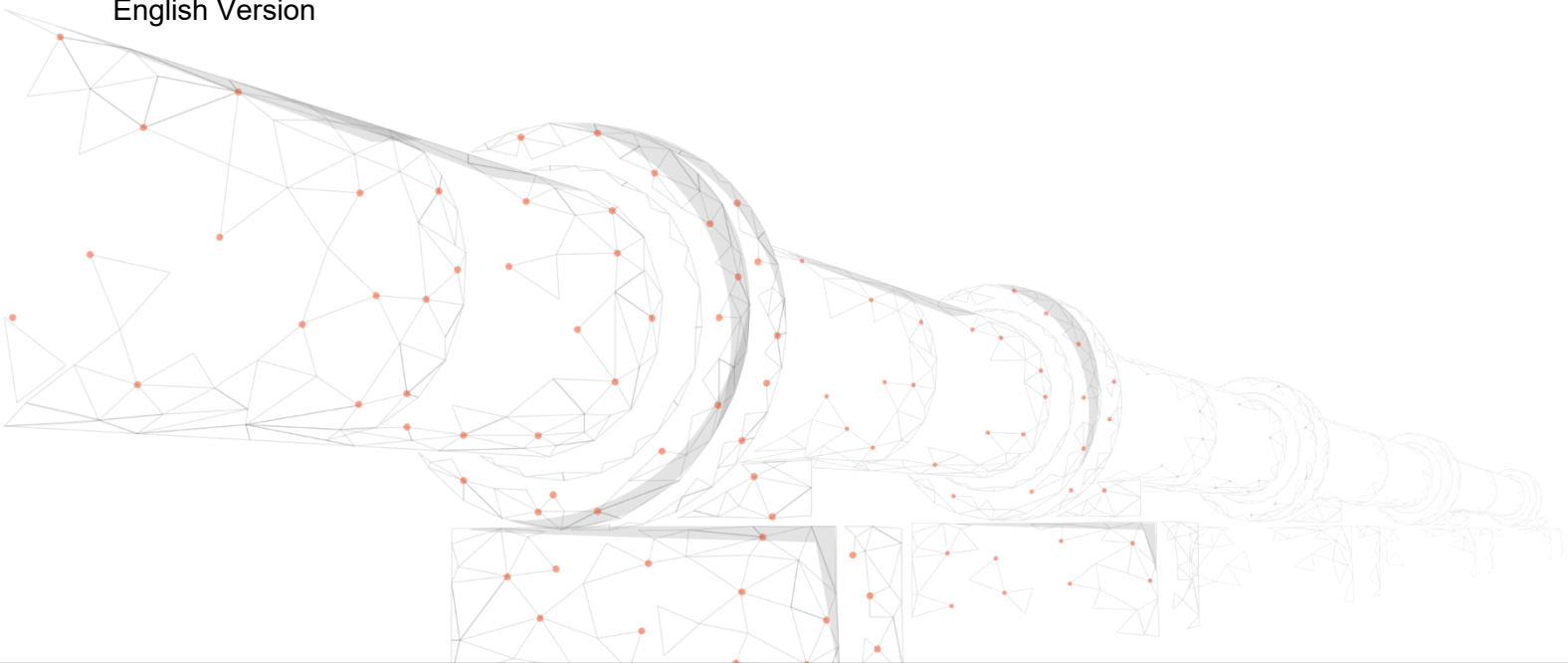
The Infrastructure Planning (Applications: Prescribed Forms and Procedure) Regulations 2009 – Regulations 5(2)(j)

Document Reference Number D.2.4

**Applicant:** Liverpool Bay CCS Limited

**Inspectorate Reference:** EN070007

English Version



**REVISION:** A

**DATE:** September 2022

**DOCUMENT OWNER:** WSP UK Limited

Choose an item.

# QUALITY CONTROL

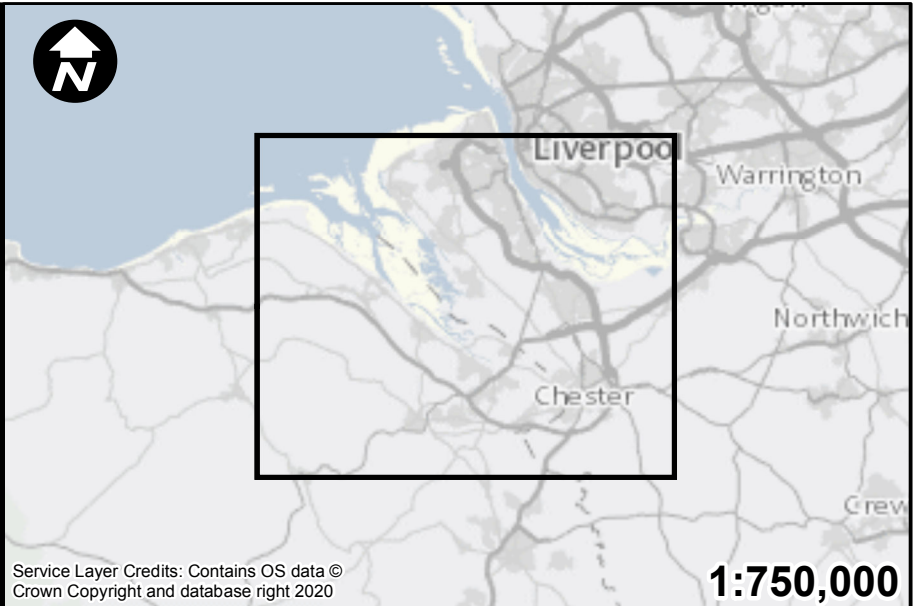
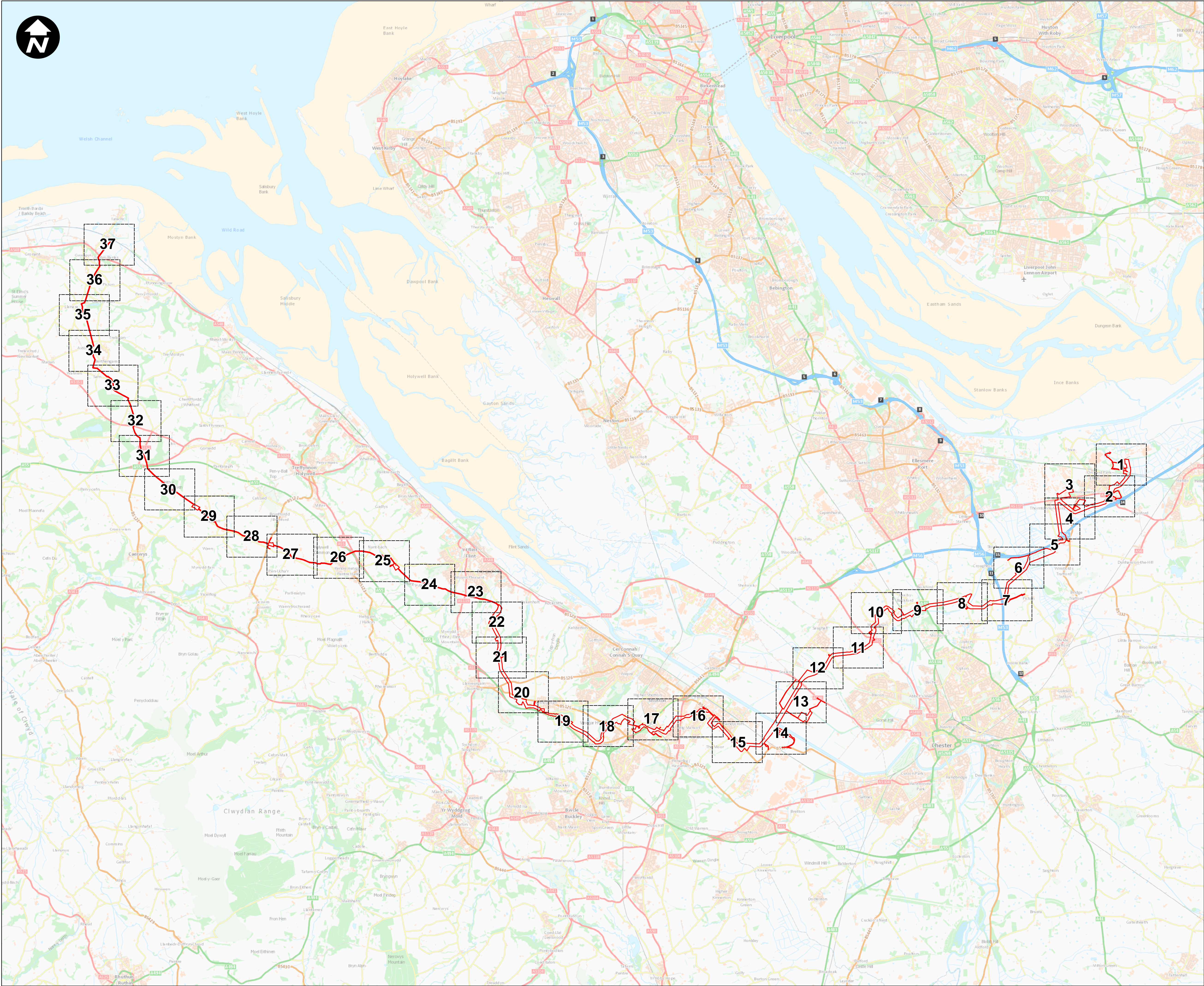
---

Issue/Revision	First Issue	Revision 1	Revision 2	Revision 3
Document Reference	D.2.4			
Revision	A			
Author Name and Sign	PTVB			
Approver Name and Sign	NC			
Document Owner	WSP UK Ltd			









Service Layer Credits: Contains OS data © Crown Copyright and database right 2020

**1:750,000**

**Key:**

Order Limits

A	RH	PT	VB	19/08/2022
REVISION	DRAWN	CHECKED	APPROVED	DATE
SCALE: 1:60,000				
0 1,250 2,500 5,000 Metres				

Mapping reproduced by permission of Ordnance Survey on behalf of HMSO

Contains OS data © Crown Copyright and database right 2022

# HyNet North West

PROJECT TITLE

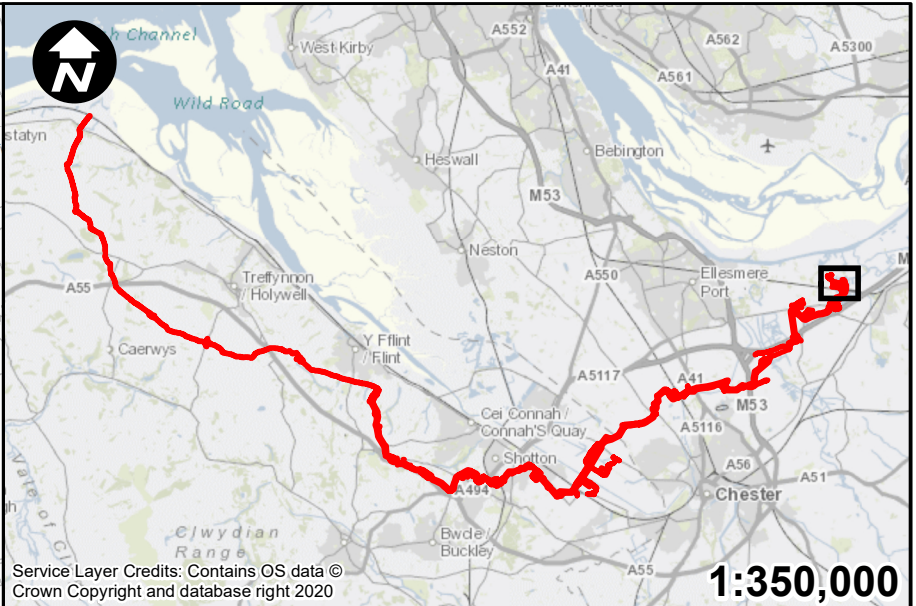
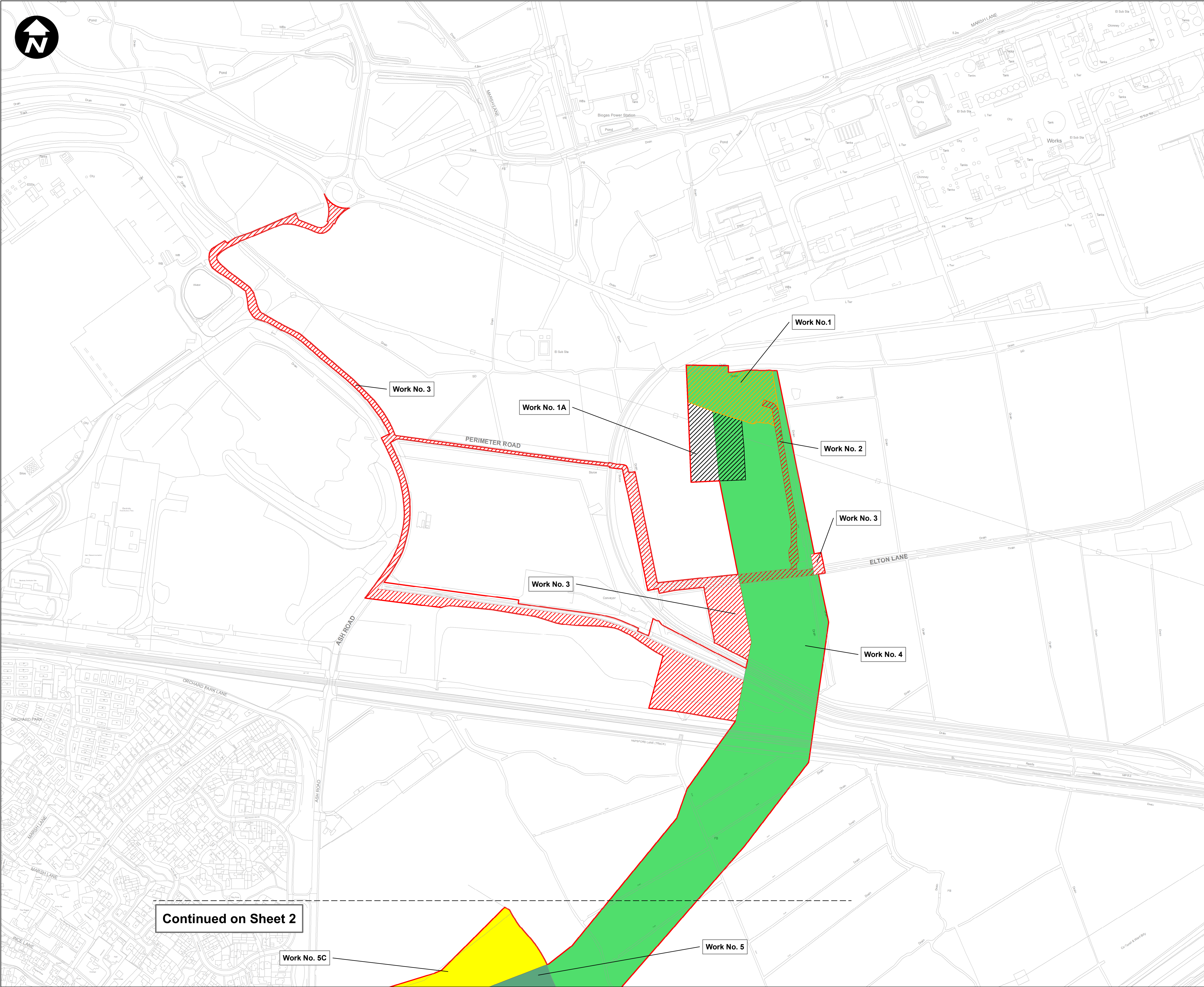
**HyNet Carbon Dioxide Pipeline DCO**

DRAWING TITLE

**WORKS PLAN REGULATION 5(2)(i) APPLICATION DOCUMENT REFERENCE D.2.4 KEY PLAN**

DRAWING STATUS			
FOR DCO SUBMISSION			
DRAWN	CHECKED	APPROVED	AUTHORISED
RH	PT	VB	AV
SCALE @ A1 SIZE		DATE	REVISION
1:60,000		26/09/2022	A
DRAWING NUMBER			
EN070007-D.2.4-WP-KEY PLAN			





- Key:**
- Order Limits
  - Work No. 1 - Ince Above Ground Installation
  - Work No. 1A - Construction Compound
  - Work No. 2 - Permanent Access
  - Work No. 3 - Permanent Access
  - Work No. 4 - Carbon Dioxide Pipeline Works
  - Work No. 5 - Carbon Dioxide Pipeline Works
  - Work No. 5C - Temporary Construction Area

A	RH	PT	VB	19/08/2022
REVISION	DRAWN	CHECKED	APPROVED	DATE



Mapping reproduced by permission of Ordnance Survey on behalf of HMSO

Contains OS data © Crown Copyright and database right 2022



PROJECT TITLE

**HyNet Carbon Dioxide Pipeline DCO**

DRAWING TITLE

**WORKS PLAN REGULATION 5(2)(i) APPLICATION DOCUMENT REFERENCE D.2.4 SHEET 1 OF 37**

DRAWING STATUS

**FOR DCO SUBMISSION**

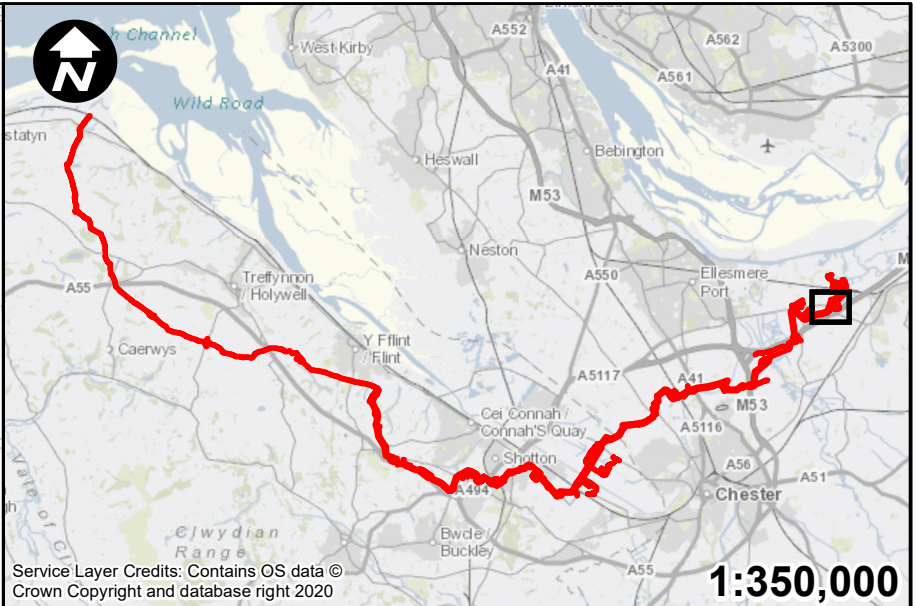
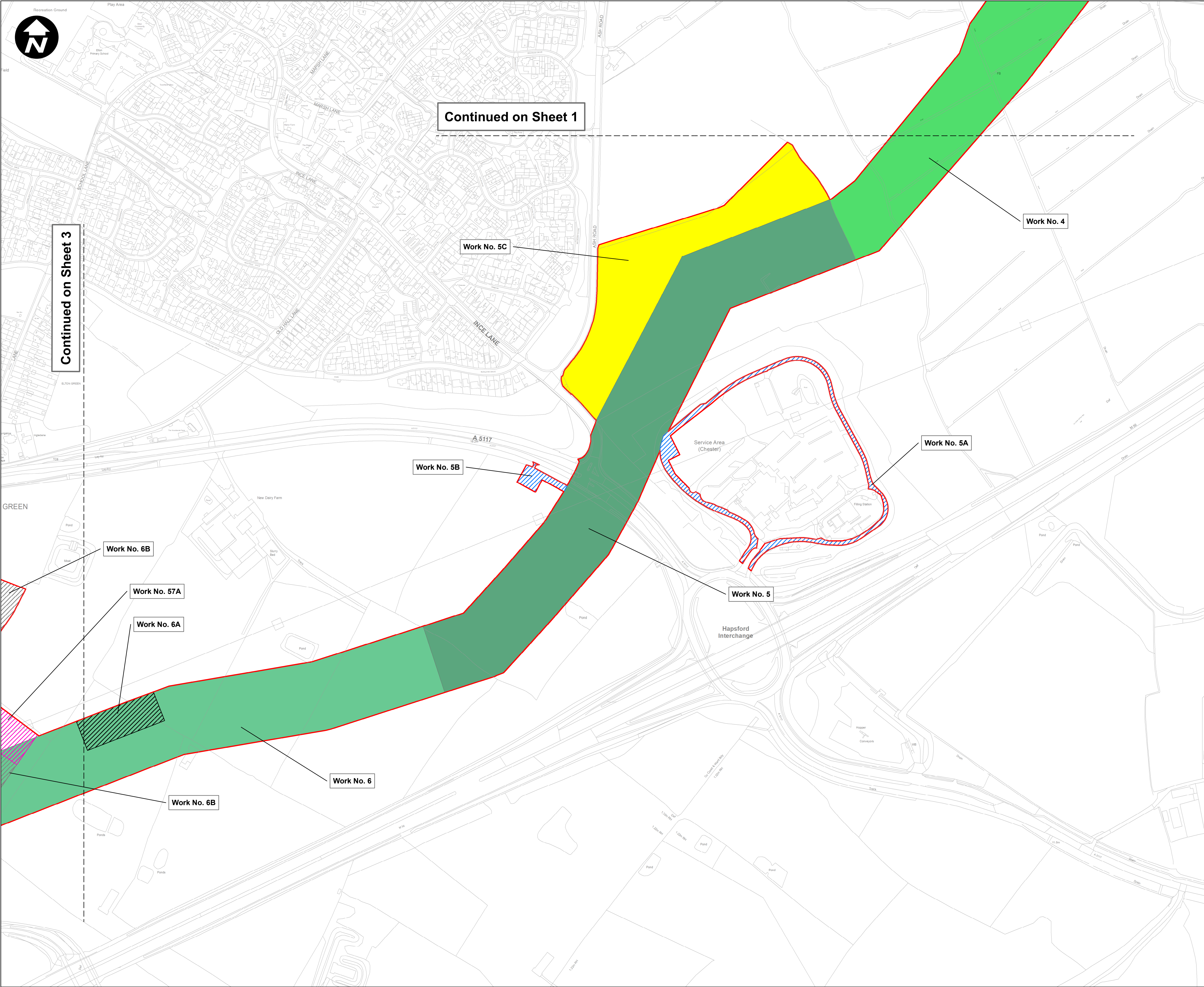
DRAWN	CHECKED	APPROVED	AUTHORISED
RH	PT	VB	AV
SCALE @ A1 SIZE	DATE	REVISION	
1:2,500	26/09/2022	A	

DRAWING NUMBER

**EN070007-D.2.4-WP-Sheet 1**

Continued on Sheet 2





- Key:**
- Order Limits
  - Work No. 4 - Carbon Dioxide Pipeline Works
  - Work No. 5 - Carbon Dioxide Pipeline Works
  - Work No. 5A - Temporary Access
  - Work No. 5B - Temporary Access
  - Work No. 5C - Temporary Construction Area
  - Work No. 6 - Carbon Dioxide Pipeline Works
  - Work No. 6A - Construction Compound
  - Work No. 6B - Stanlow Centralised Construction Compound
  - Work No. 57A - Environmental Mitigation Area

A	RH	PT	VB	19/08/2022
REVISION	DRAWN	CHECKED	APPROVED	DATE



Mapping reproduced by permission of Ordnance Survey on behalf of HMSO

Contains OS data © Crown Copyright and database right 2022

**HyNet North West**

PROJECT TITLE

**HyNet Carbon Dioxide Pipeline DCO**

DRAWING TITLE

**WORKS PLAN REGULATION 5(2)(i) APPLICATION DOCUMENT REFERENCE D.2.4 SHEET 2 OF 37**

DRAWING STATUS

**FOR DCO SUBMISSION**

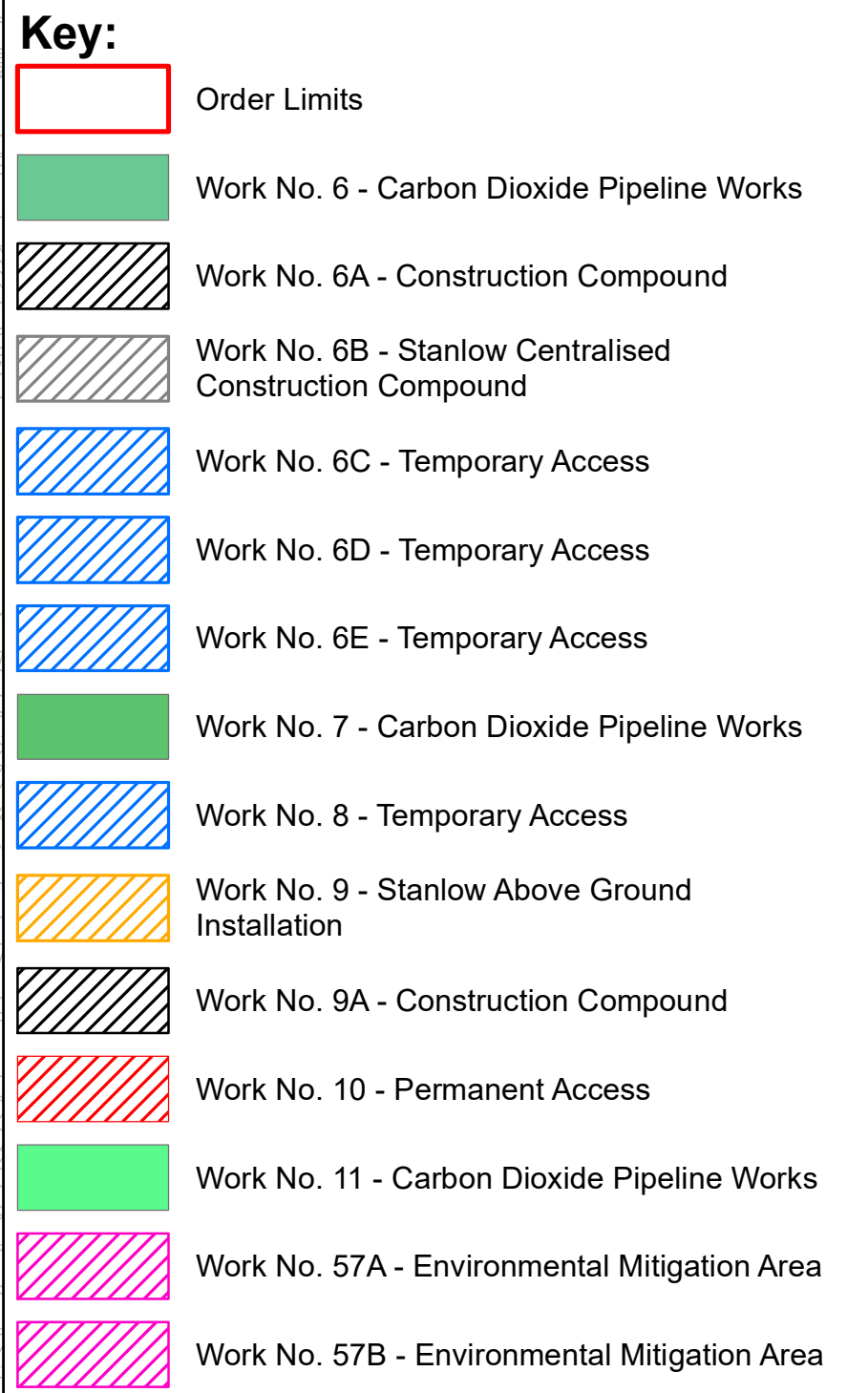
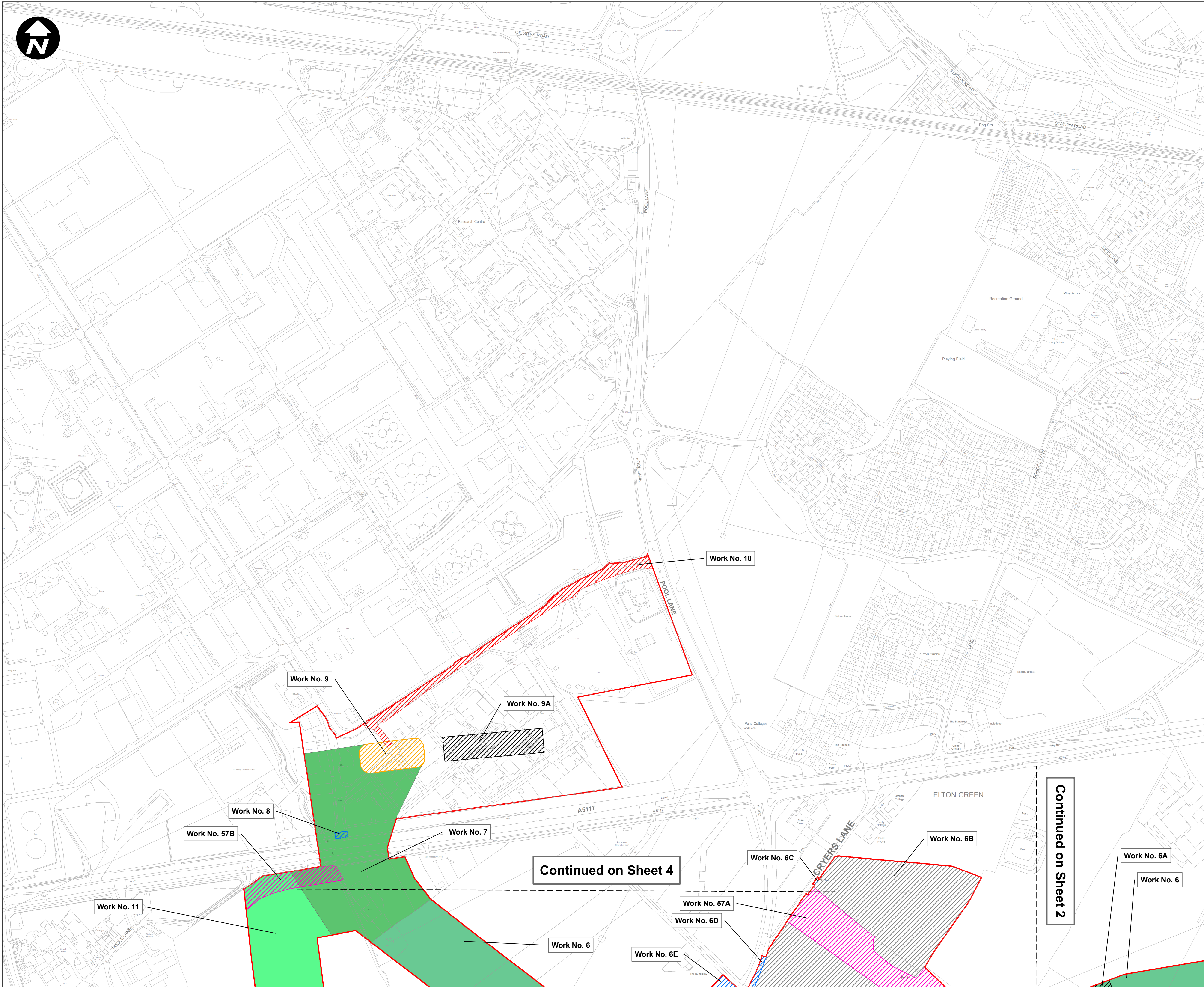
DRAWN	CHECKED	APPROVED	AUTHORISED
RH	PT	VB	AV

SCALE @ A1 SIZE	DATE	REVISION
1:2,500	26/09/2022	A

DRAWING NUMBER

**EN070007-D.2.4-WP-Sheet 2**





SCALE: 1:2,500

0 50 100 200 Metres



Contains OS data © Crown Copyright and database right 2022

PROJECT TITLE

**HyNet Carbon Dioxide  
Pipeline DCO**

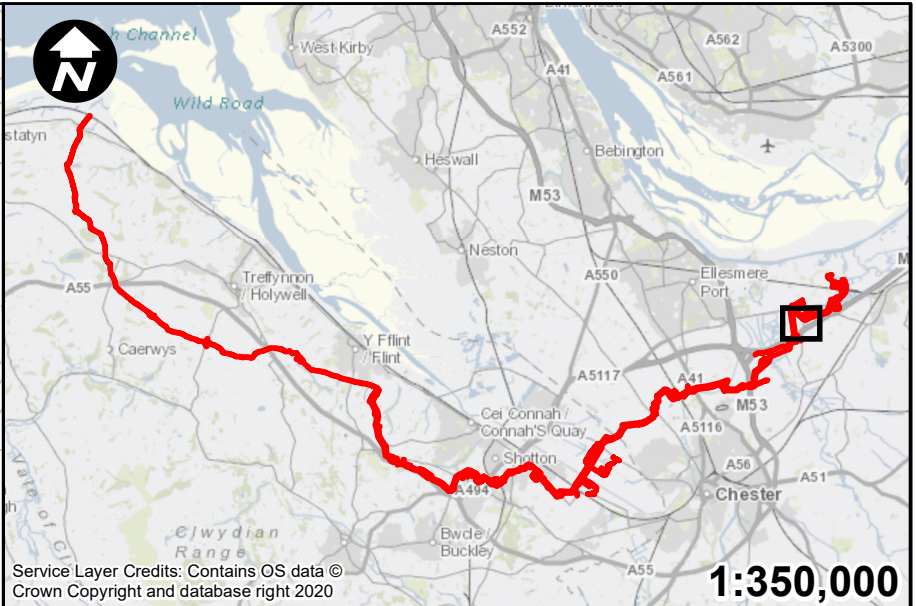
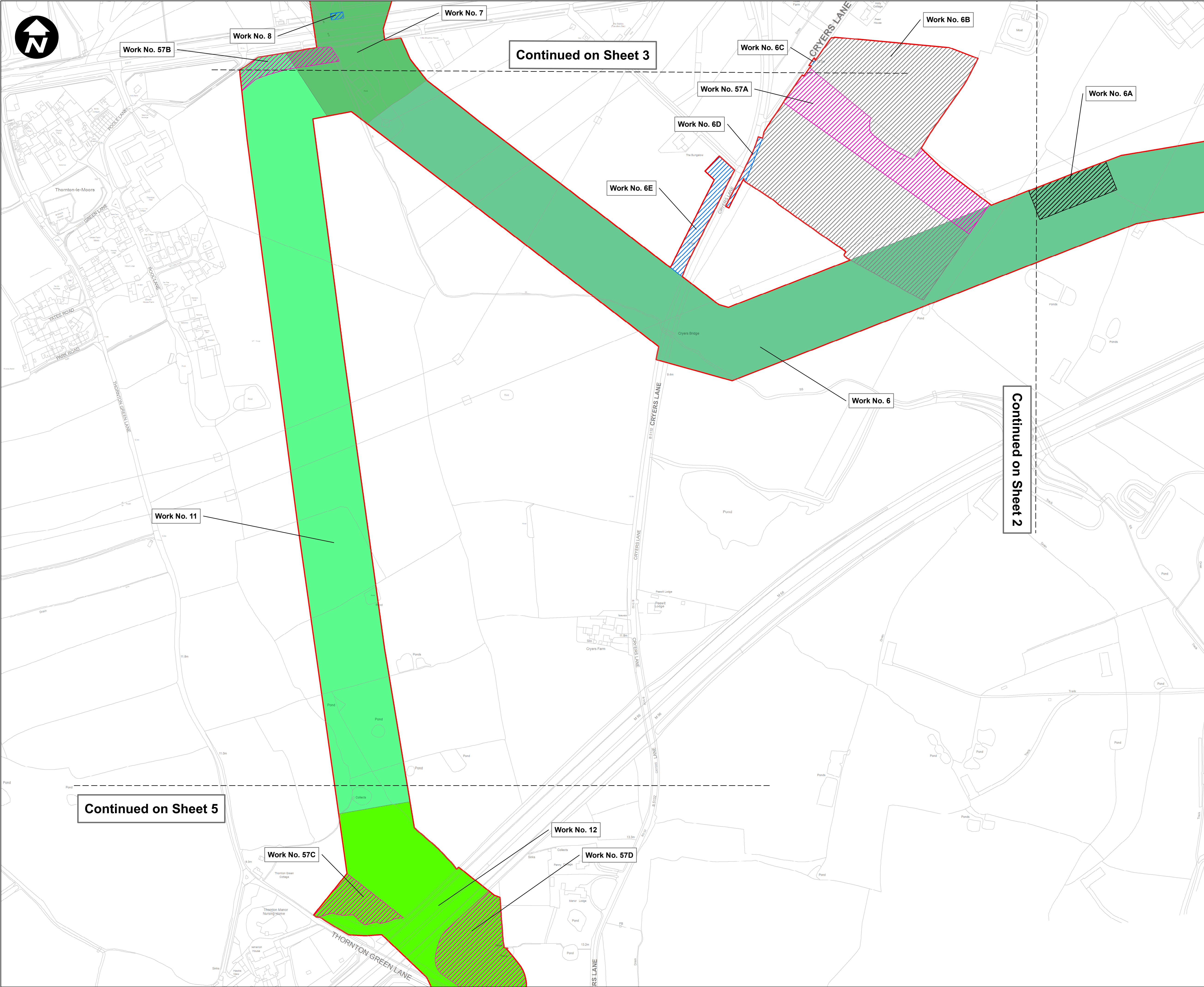
**DRAWING STATUS**  
**FOR DCO SUBMISSION**

SCALE @ A1 SIZE 1:2,500	DATE 26/09/2022	REVISION A
----------------------------	--------------------	---------------

DRAWING NUMBER

EN070007-D.2.4-WP-Sheet 3





**Key:**

	Order Limits
	Work No. 6 - Carbon Dioxide Pipeline Works
	Work No. 6A - Construction Compound
	Work No. 6B - Stanlow Centralised Construction Compound
	Work No. 6C - Temporary Access
	Work No. 6D - Temporary Access
	Work No. 6E - Temporary Access
	Work No. 7 - Carbon Dioxide Pipeline Works
	Work No. 8 - Temporary Access
	Work No. 11 - Carbon Dioxide Pipeline Works
	Work No. 12 - Carbon Dioxide Pipeline Works
	Work No. 57A - Environmental Mitigation Area
	Work No. 57B - Environmental Mitigation Area
	Work No. 57C - Environmental Mitigation Area
	Work No. 57D - Environmental Mitigation Area

A	RH	PT	VB	19/08/2022
REVISION	DRAWN	CHECKED	APPROVED	DATE



Mapping reproduced by permission of Ordnance Survey on behalf of HMSO

Contains OS data © Crown Copyright and database right 2022

PROJECT TITLE

**HyNet Carbon Dioxide Pipeline DCO**

DRAWING TITLE

**WORKS PLAN REGULATION 5(2)(i) APPLICATION DOCUMENT REFERENCE D.2.4 SHEET 4 OF 37**

DRAWING STATUS

**FOR DCO SUBMISSION**

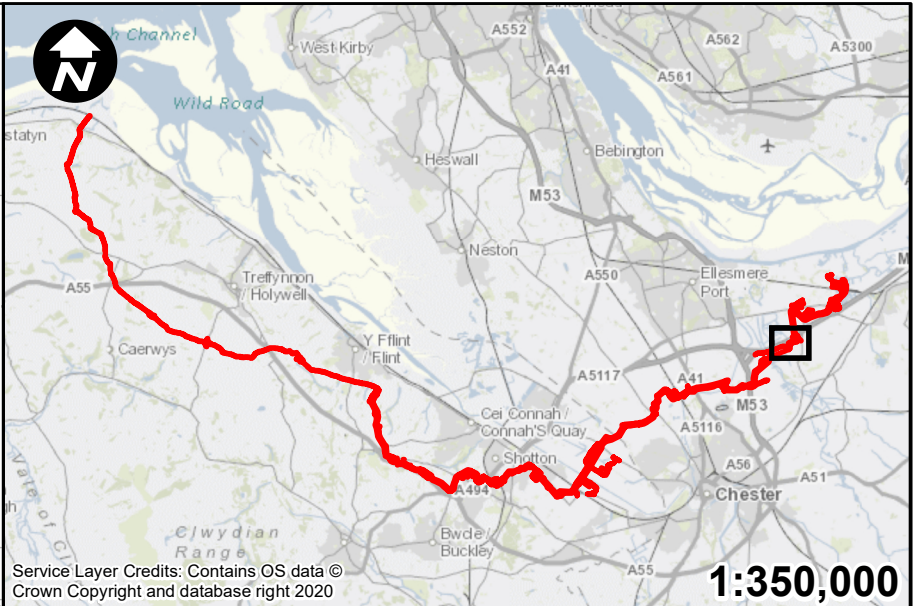
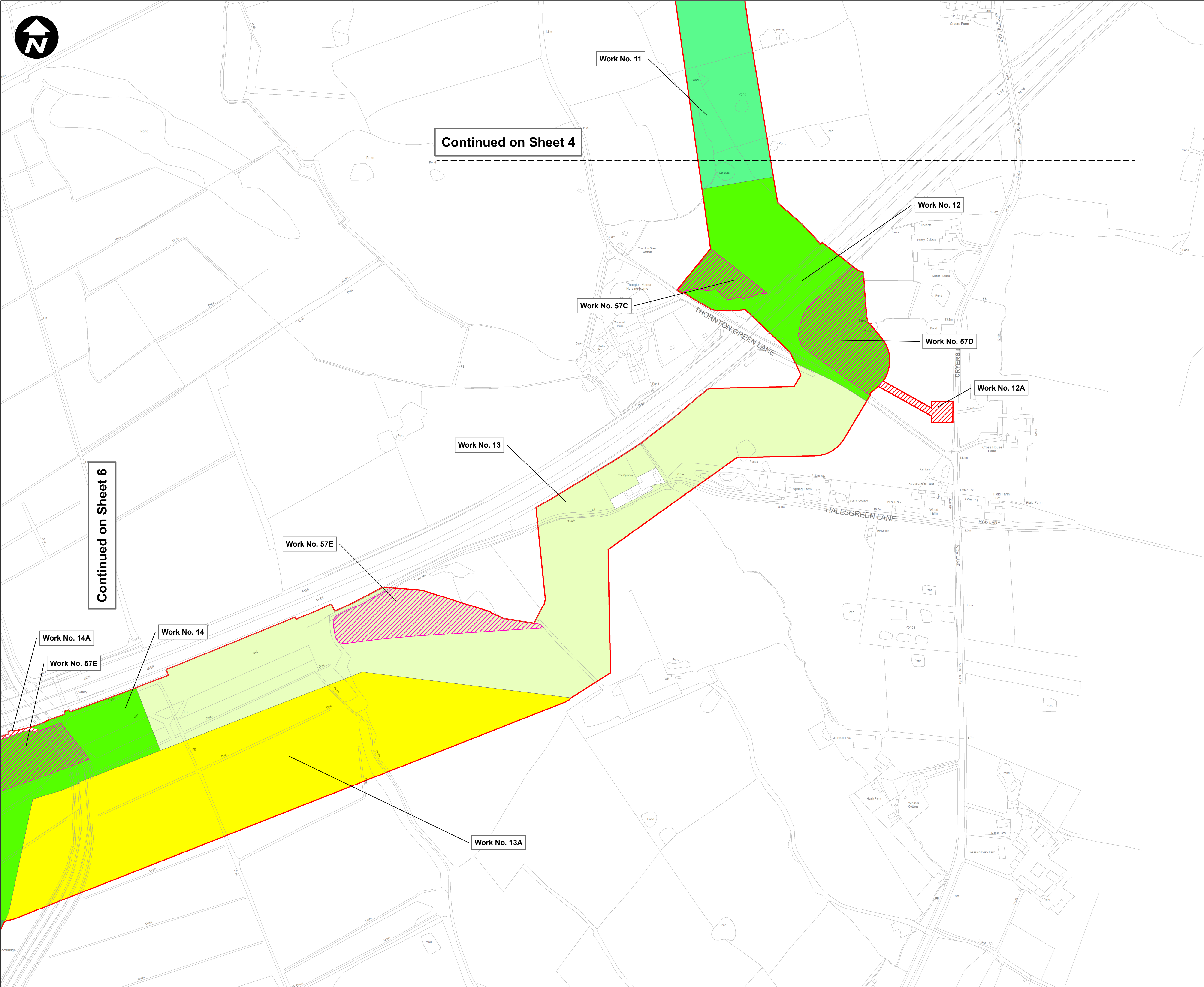
DRAWN	CHECKED	APPROVED	AUTHORISED
RH	PT	VB	AV

SCALE @ A1 SIZE	DATE	REVISION
1:2,500	26/09/2022	A

DRAWING NUMBER

**EN070007-D.2.4-WP-Sheet 4**





- Key:**
- Order Limits
  - Work No. 11 - Carbon Dioxide Pipeline Works
  - Work No. 12 - Carbon Dioxide Pipeline Works
  - Work No. 12A - Permanent Access
  - Work No. 13 - Carbon Dioxide Pipeline Works
  - Work No. 13A - Temporary Construction Area
  - Work No. 14 - Carbon Dioxide Pipeline Works
  - Work No. 14A - Permanent Access
  - Work No. 15 - Carbon Dioxide Pipeline Works
  - Work No. 57C - Environmental Mitigation Area
  - Work No. 57D - Environmental Mitigation Area
  - Work No. 57E - Environmental Mitigation Area
  - Work No. 57F - Environmental Mitigation Area

A	RH	PT	VB	19/08/2022
REVISION	DRAWN	CHECKED	APPROVED	DATE

SCALE: 1:2,500

0 50 100 200 Metres

Mapping reproduced by permission of Ordnance Survey on behalf of HMSO

Contains OS data © Crown Copyright and database right 2022



PROJECT TITLE

**HyNet Carbon Dioxide Pipeline DCO**

DRAWING TITLE

**WORKS PLAN REGULATION 5(2)(i) APPLICATION DOCUMENT REFERENCE D.2.4 SHEET 5 OF 37**

DRAWING STATUS

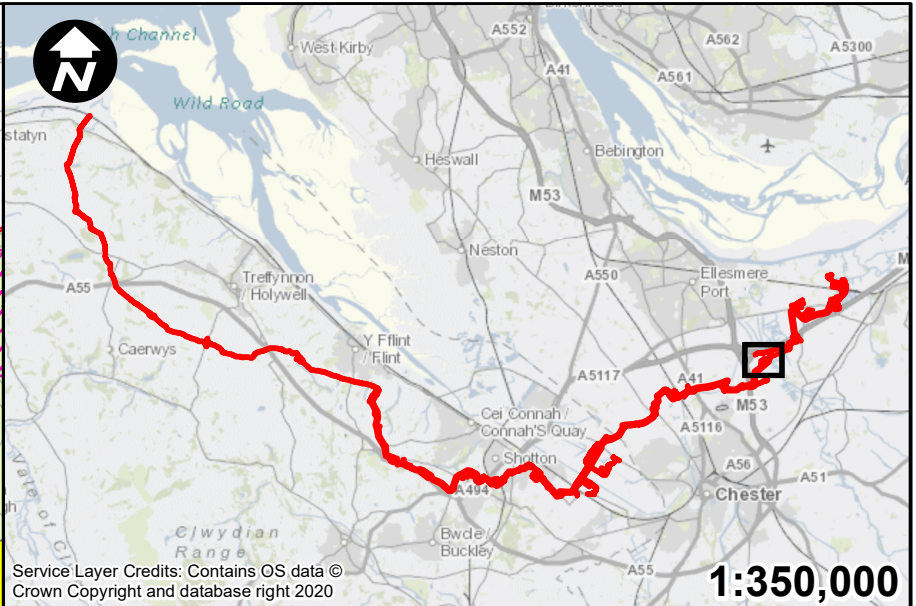
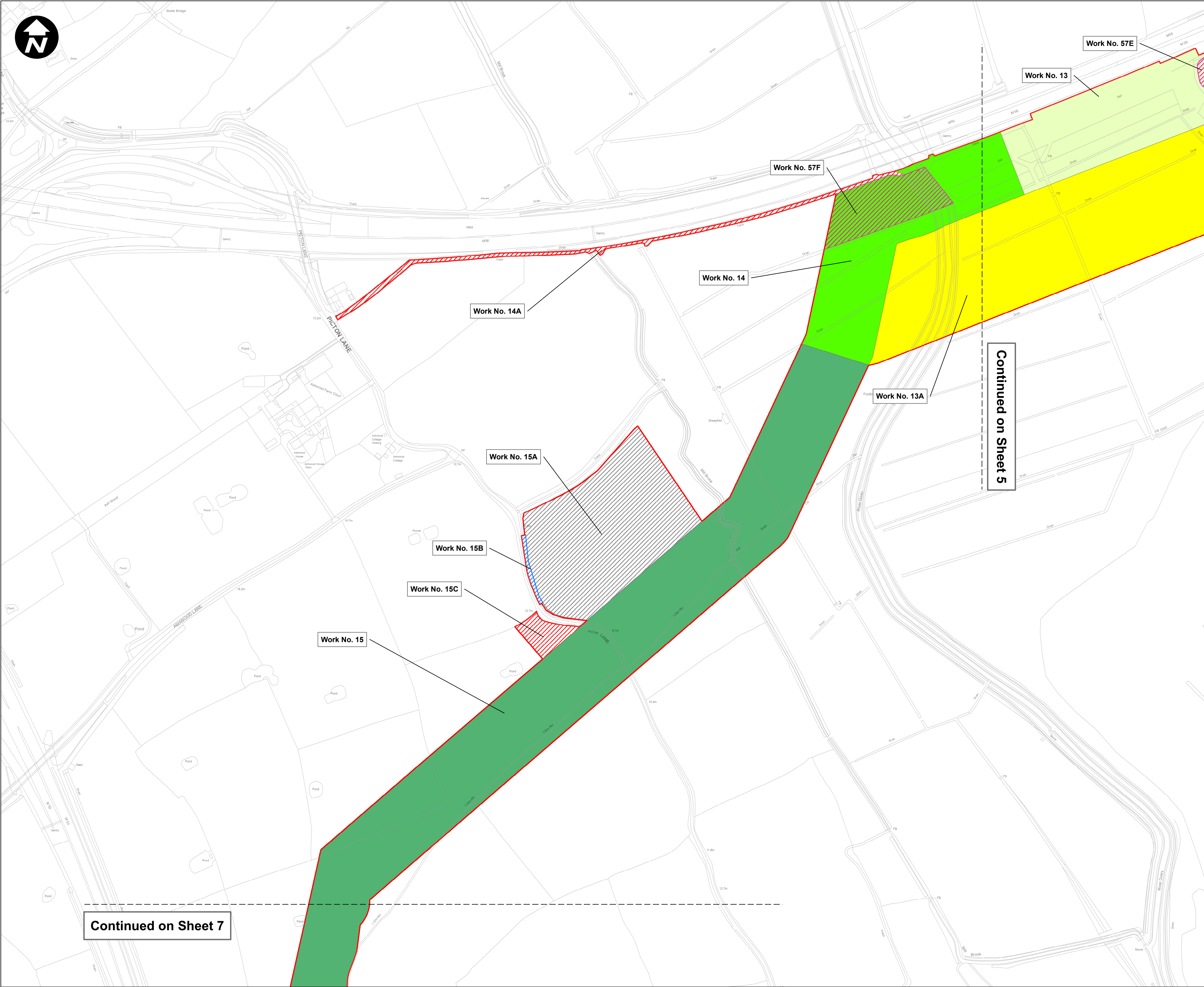
**FOR DCO SUBMISSION**

DRAWN RH	CHECKED PT	APPROVED VB	AUTHORISED AV
SCALE @ A1 SIZE 1:2,500	DATE 26/09/2022	REVISION A	

DRAWING NUMBER

**EN070007-D.2.4-WP-Sheet 5**





- Key:**
- Order Limits
  - Work No. 13 - Carbon Dioxide Pipeline Works
  - Work No. 13A - Temporary Construction Area
  - Work No. 14 - Carbon Dioxide Pipeline Works
  - Work No. 14A - Permanent Access
  - Work No. 15 - Carbon Dioxide Pipeline Works
  - Work No. 15A - Picton Lane Centralised Construction Compound
  - Work No. 15B - Temporary Access
  - Work No. 15C - Permanent Access
  - Work No. 57E - Environmental Mitigation Area
  - Work No. 57F - Environmental Mitigation Area

A	RH	PT	VB	19/08/2022
REVISION	DRAWN	CHECKED	APPROVED	DATE

SCALE: 1:2,500  
0 50 100 200 Metres

Mapping reproduced by permission of Ordnance Survey on behalf of HMSO

Contains OS data © Crown Copyright and database right 2022

**HyNet North West**

PROJECT TITLE  
**HyNet Carbon Dioxide Pipeline DCO**

DRAWING TITLE  
**WORKS PLAN REGULATION 5(2)(i) APPLICATION DOCUMENT  
REFERENCE D.2.4  
SHEET 6 OF 37**

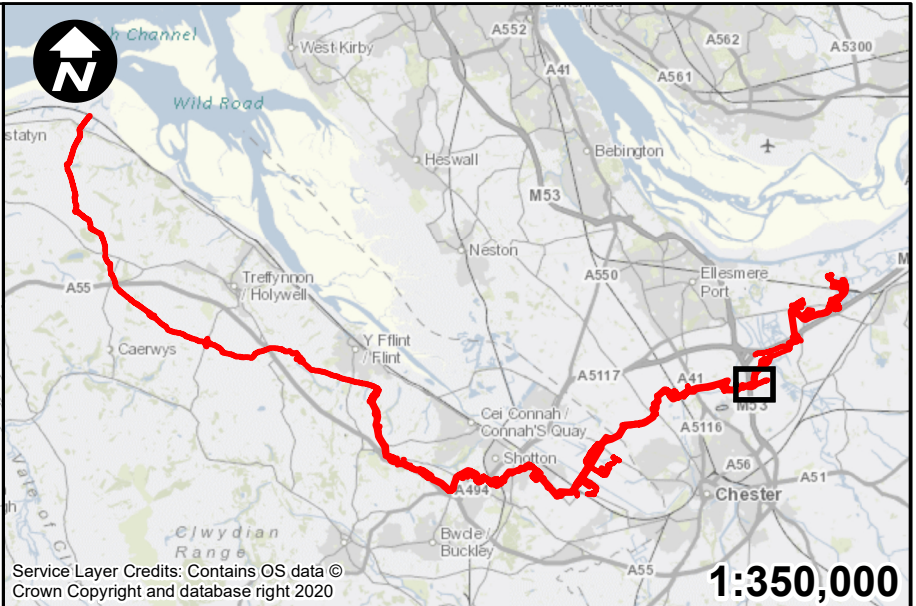
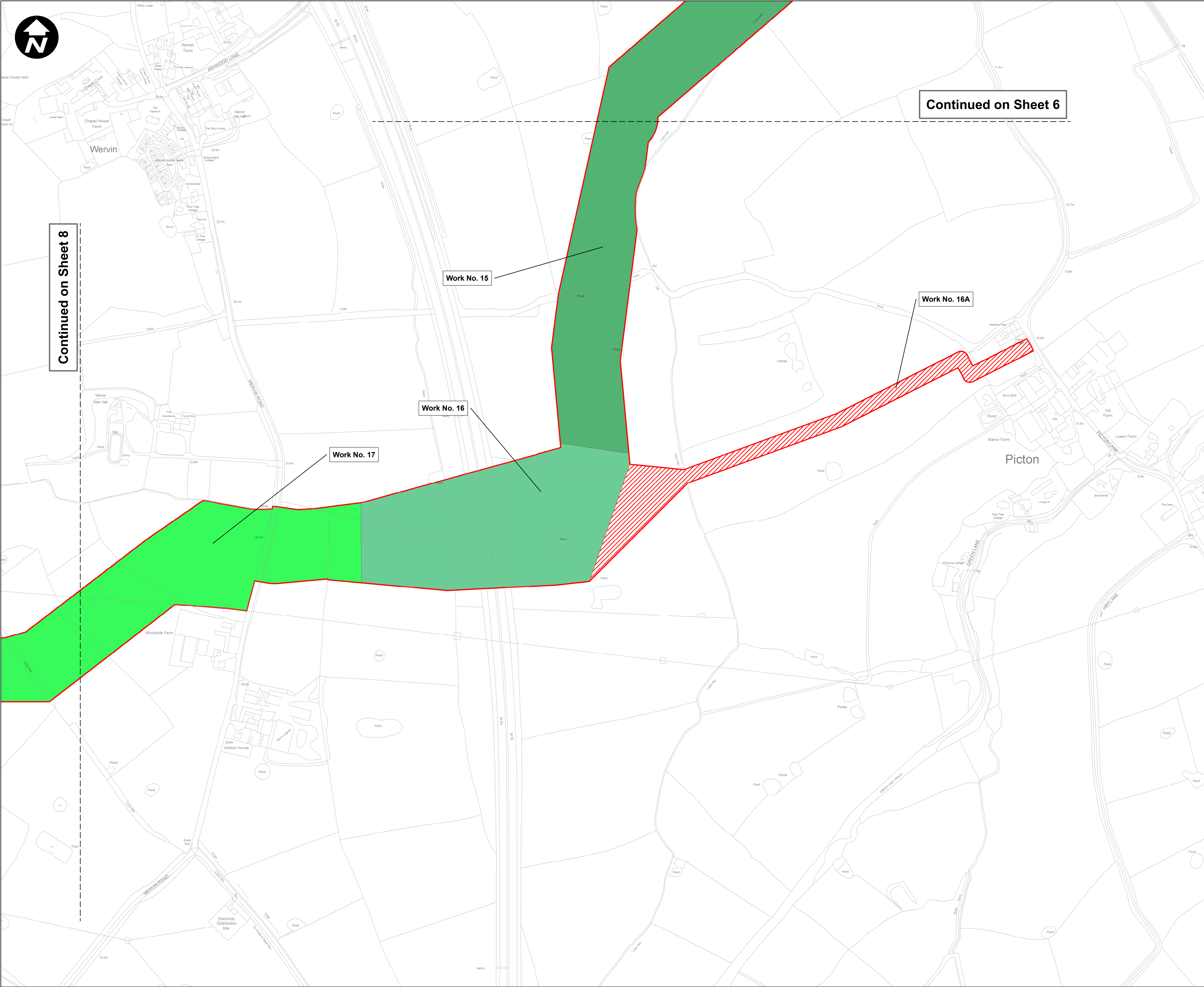
DRAWING STATUS  
**FOR DCO SUBMISSION**

DRAWN RH	CHECKED PT	APPROVED VB	AUTHORISED AV
-------------	---------------	----------------	------------------

SCALE @ A1 SIZE 1:2,500	DATE 26/09/2022	REVISION A
----------------------------	--------------------	---------------

DRAWING NUMBER  
**EN070007-D.2.4-WP-Sheet 6**





- Key:**
- Order Limits
  - Work No. 15 - Carbon Dioxide Pipeline Works
  - Work No. 16 - Carbon Dioxide Pipeline Works
  - Work No. 16A - Permanent Access
  - Work No. 17 - Carbon Dioxide Pipeline Works

A	RH	PT	VB	19/08/2022
REVISION	DRAWN	CHECKED	APPROVED	DATE



Mapping reproduced by permission of Ordnance Survey on behalf of HMSO

Contains OS data © Crown Copyright and database right 2022



**PROJECT TITLE**

**HyNet Carbon Dioxide Pipeline DCO**

**DRAWING TITLE**

**WORKS PLAN REGULATION 5(2)(i) APPLICATION DOCUMENT**  
**REFERENCE D.2.4**  
**SHEET 7 OF 37**

**DRAWING STATUS**

**FOR DCO SUBMISSION**

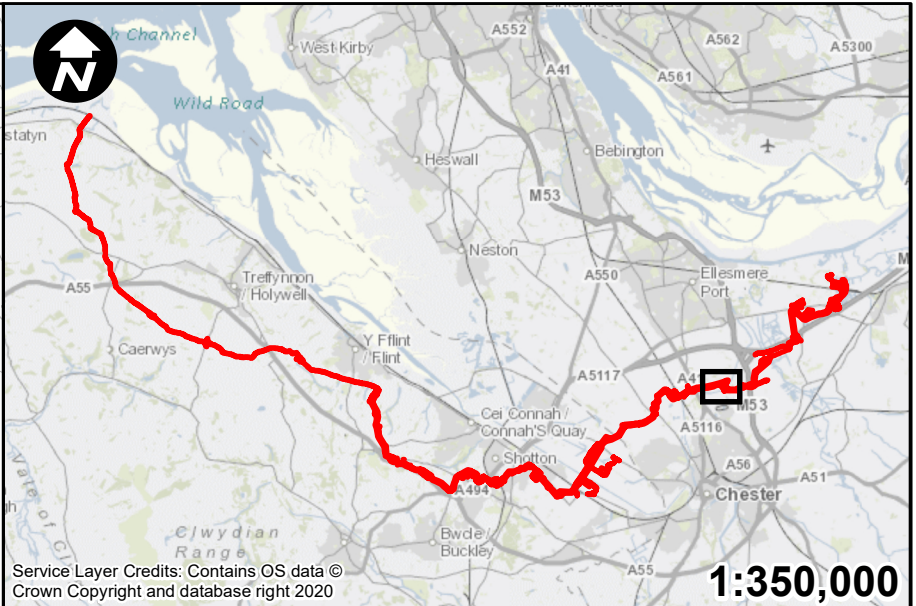
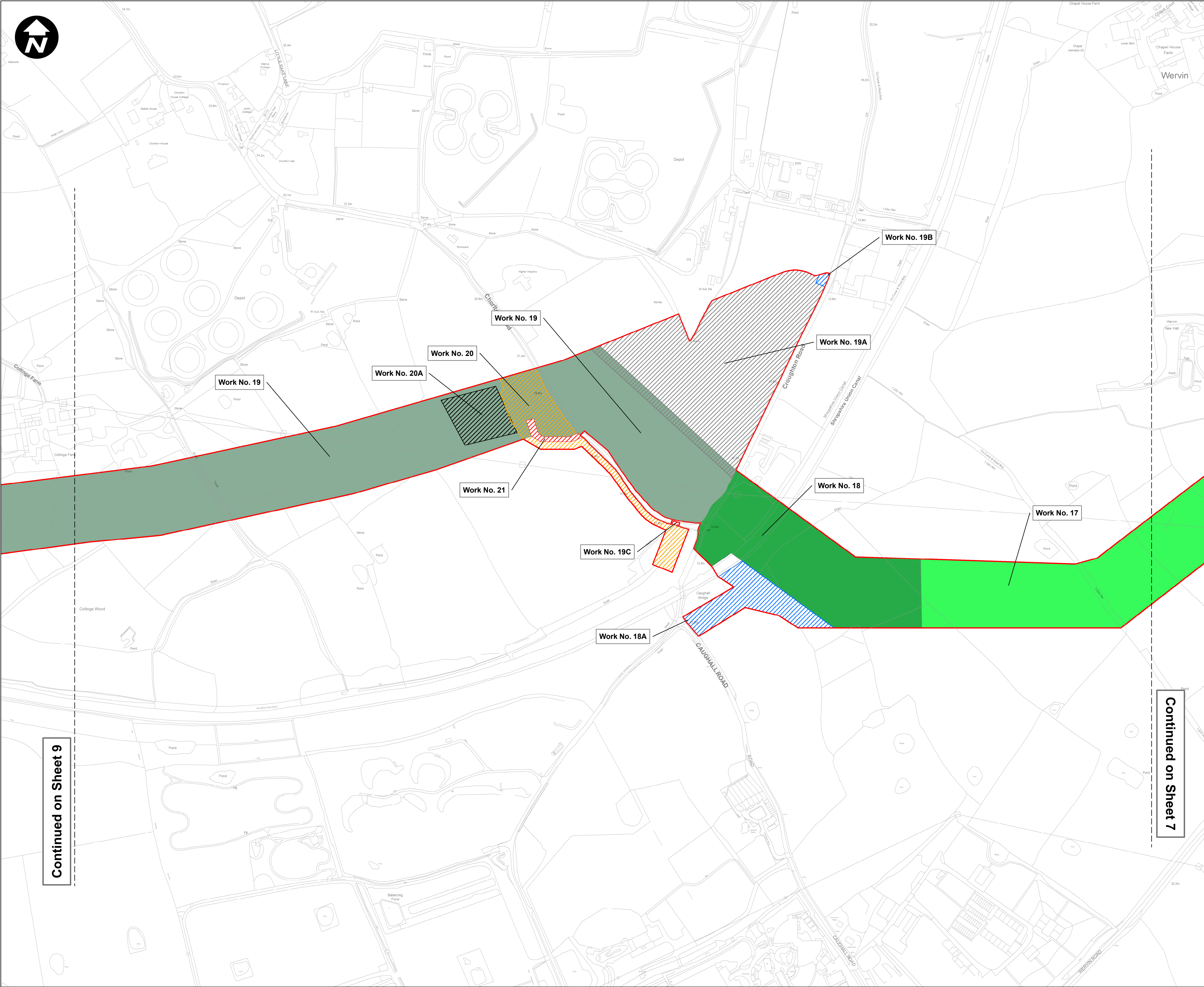
<b>DRAWN</b>	<b>CHECKED</b>	<b>APPROVED</b>	<b>AUTHORISED</b>
RH	PT	VB	AV

<b>SCALE @ A1 SIZE</b>	<b>DATE</b>	<b>REVISION</b>
1:2,500	26/09/2022	A

**DRAWING NUMBER**

**EN070007-D.2.4-WP-Sheet 7**





- Key:**
- Order Limits
  - Work No. 17 - Carbon Dioxide Pipeline Works
  - Work No. 18 - Carbon Dioxide Pipeline Works
  - Work No. 18A - Temporary Access
  - Work No. 19 - Carbon Dioxide Pipeline Works
  - Work No. 19A - Chorlton Lane Centralised Construction Compound
  - Work No. 19B - Temporary Access
  - Work No. 19C - Permanent Access
  - Work No. 20 - Rock Bank Block Valve Station
  - Work No. 20A - Construction Compound
  - Work No. 21 - Permanent Access

A	RH	PT	VB	19/08/2022
REVISION	DRAWN	CHECKED	APPROVED	DATE

SCALE: 1:2,500  
0 50 100 200 Metres

Mapping reproduced by permission of Ordnance Survey on behalf of HMSO

Contains OS data © Crown Copyright and database right 2022

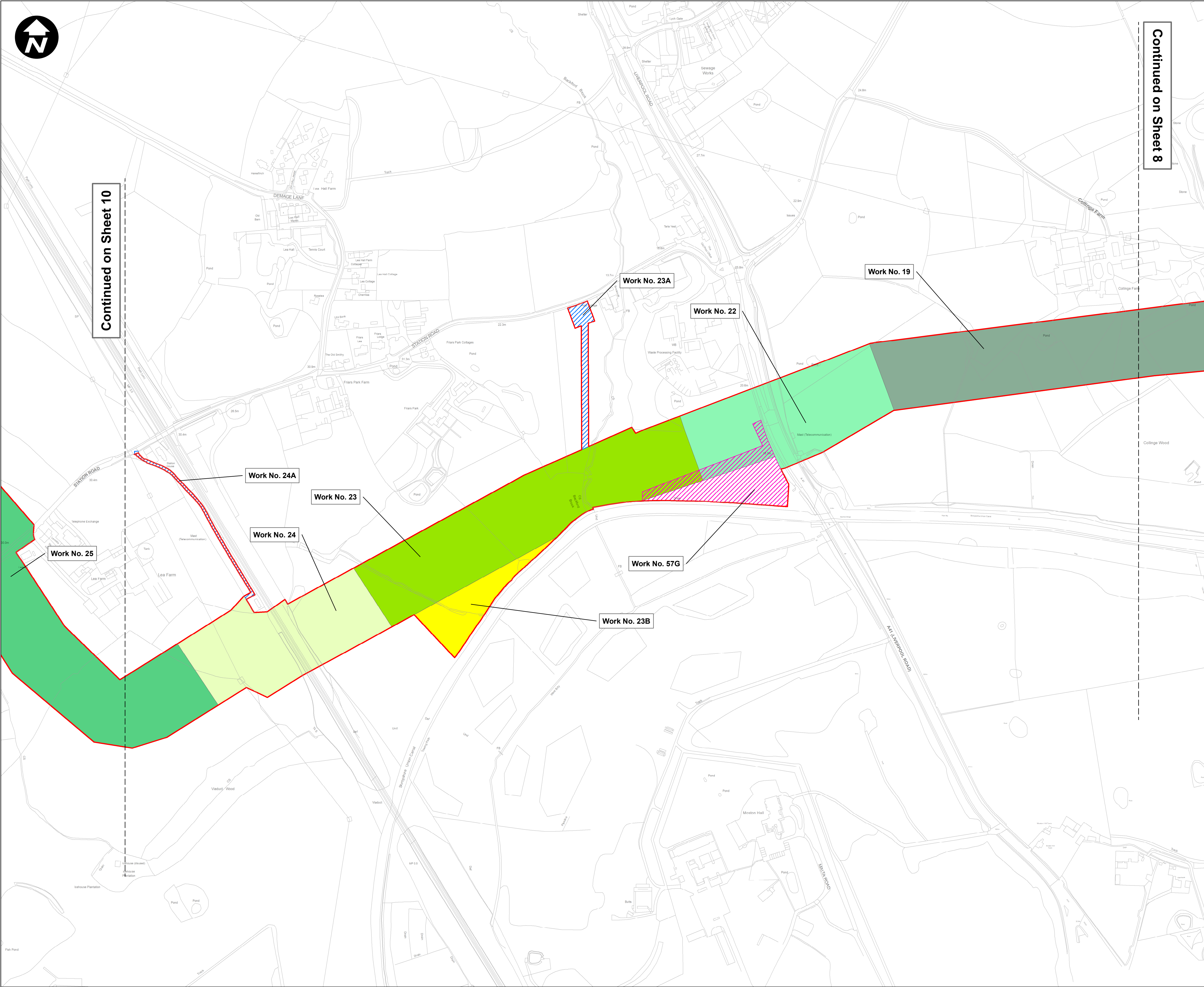
**HyNet North West**

PROJECT TITLE  
**HyNet Carbon Dioxide Pipeline DCO**

DRAWING TITLE  
**WORKS PLAN REGULATION 5(2)(i) APPLICATION DOCUMENT REFERENCE D.2.4 SHEET 8 OF 37**

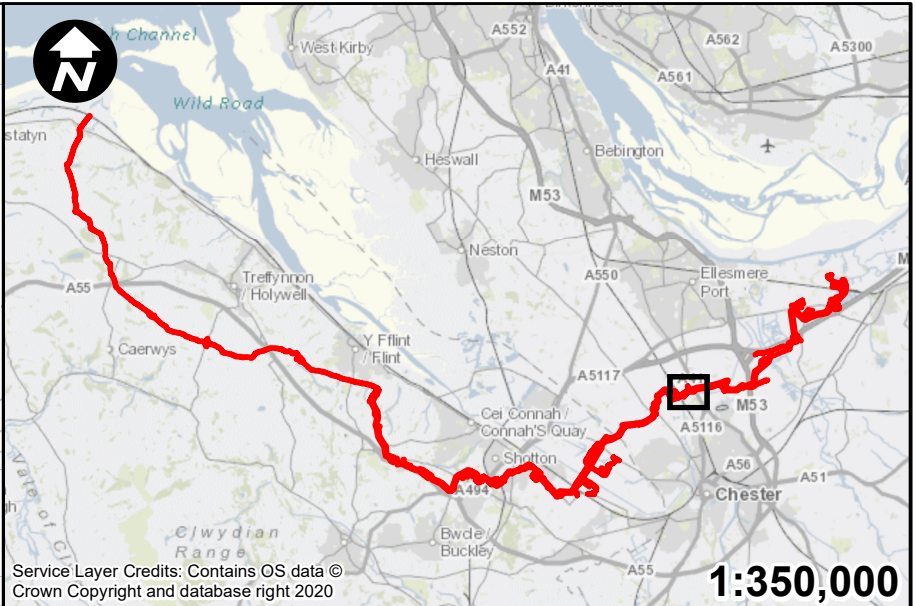
DRAWING STATUS FOR DCO SUBMISSION			
DRAWN RH	CHECKED PT	APPROVED VB	AUTHORISED AV
SCALE @ A1 SIZE 1:2,500		DATE 26/09/2022	REVISION A
DRAWING NUMBER EN070007-D.2.4-WP-Sheet 8			





Continued on Sheet 10

Continued on Sheet 8



- Key:**
- Order Limits
  - Work No. 19 - Carbon Dioxide Pipeline Works
  - Work No. 22 - Carbon Dioxide Pipeline Works
  - Work No. 23 - Carbon Dioxide Pipeline Works
  - Work No. 23A - Temporary Access
  - Work No. 23B - Temporary Construction Area
  - Work No. 24 - Carbon Dioxide Pipeline Works
  - Work No. 24A - Temporary Access
  - Work No. 25 - Carbon Dioxide Pipeline Works
  - Work No. 57G - Environmental Mitigation Area

A	RH	PT	VB	19/08/2022
REVISION	DRAWN	CHECKED	APPROVED	DATE



Mapping reproduced by permission of Ordnance Survey on behalf of HMSO  
Contains OS data © Crown Copyright and database right 2022

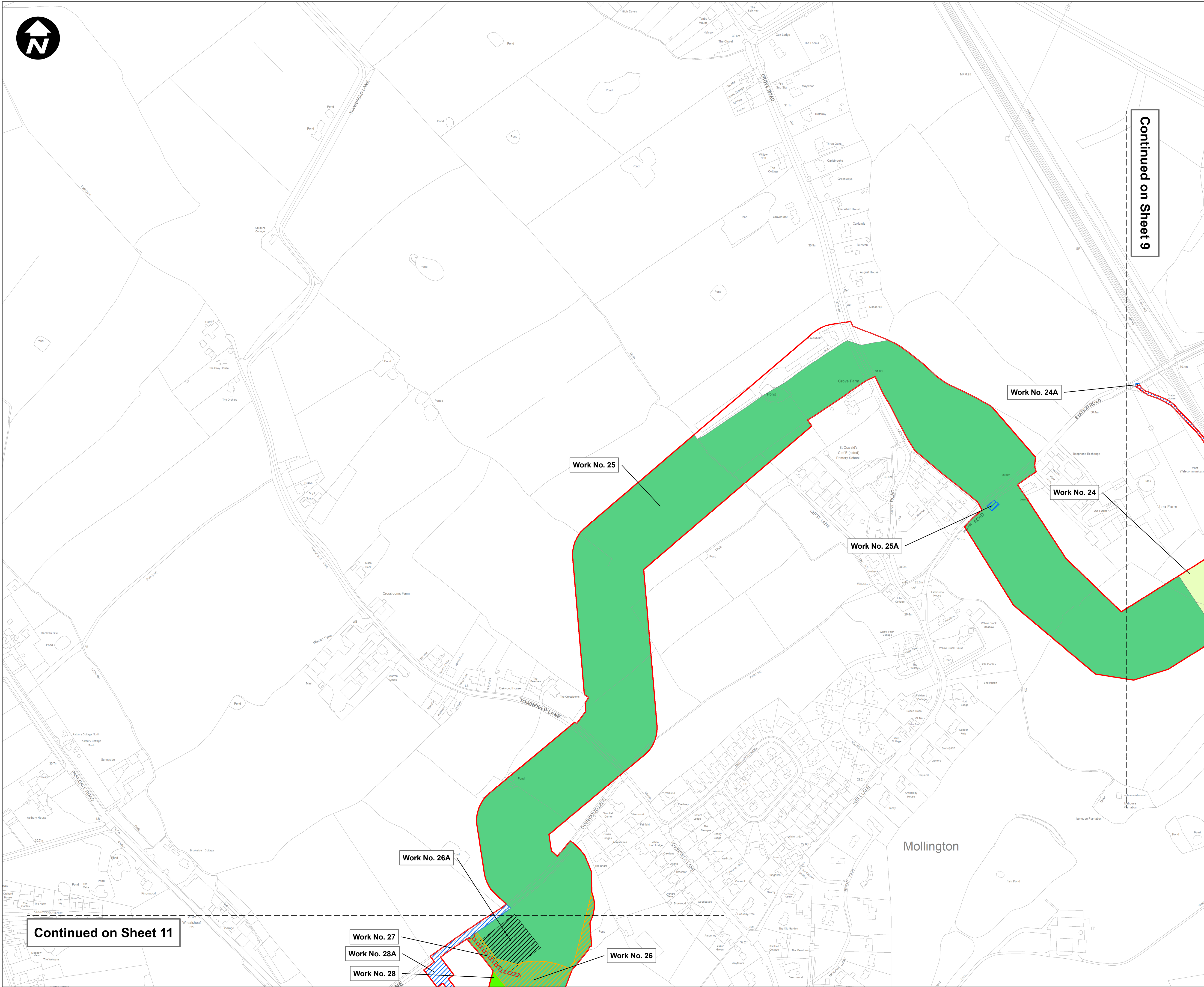
**HyNet North West**

PROJECT TITLE  
**HyNet Carbon Dioxide Pipeline DCO**

DRAWING TITLE  
**WORKS PLAN REGULATION 5(2)(i) APPLICATION DOCUMENT  
REFERENCE D.2.4  
SHEET 9 OF 37**

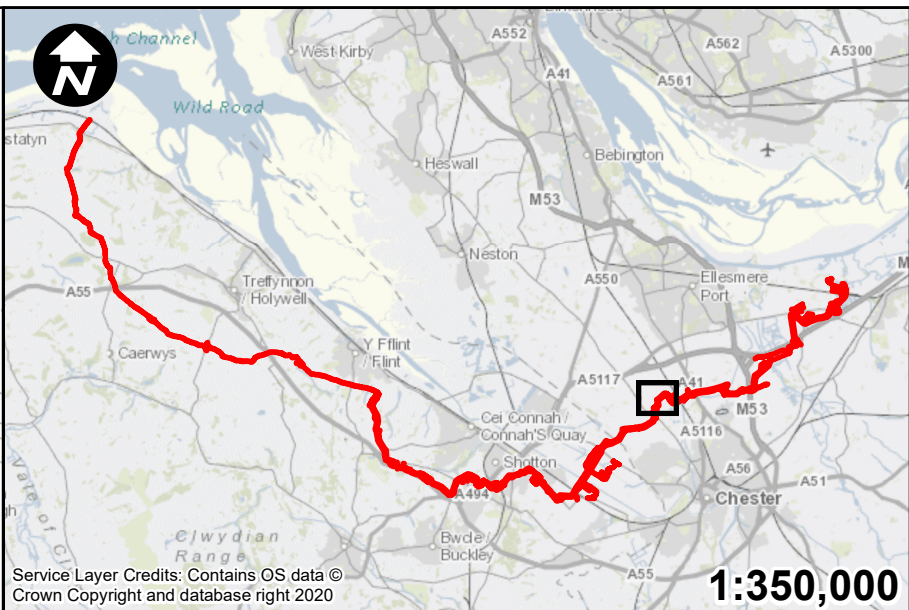
DRAWING STATUS FOR DCO SUBMISSION			
DRAWN RH	CHECKED PT	APPROVED VB	AUTHORISED AV
SCALE @ A1 SIZE 1:2,500		DATE 26/09/2022	REVISION A
DRAWING NUMBER EN070007-D.2.4-WP-Sheet 9			





Continued on Sheet 11

Continued on Sheet 9



- Key:**
- Order Limits
  - Work No. 24 - Carbon Dioxide Pipeline Works
  - Work No. 24A - Temporary Access
  - Work No. 25 - Carbon Dioxide Pipeline Works
  - Work No. 25A - Temporary Access
  - Work No. 26 - Mollington Block Valve Station
  - Work No. 26A - Construction Compound
  - Work No. 27 - Permanent Access
  - Work No. 28 - Carbon Dioxide Pipeline Works
  - Work No. 28A - Temporary Access

A	RH	PT	VB	19/08/2022
REVISION	DRAWN	CHECKED	APPROVED	DATE



Mapping reproduced by permission of Ordnance Survey on behalf of HMSO  
Contains OS data © Crown Copyright and database right 2022

**HyNet North West**

PROJECT TITLE  
**HyNet Carbon Dioxide Pipeline DCO**

DRAWING TITLE  
**WORKS PLAN REGULATION 5(2)(i) APPLICATION DOCUMENT  
REFERENCE D.2.4  
SHEET 10 OF 37**

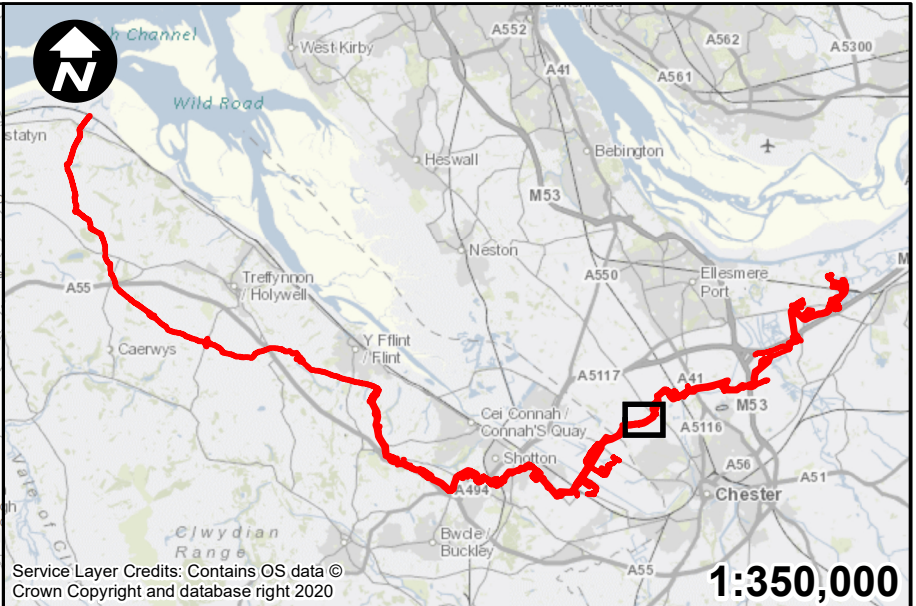
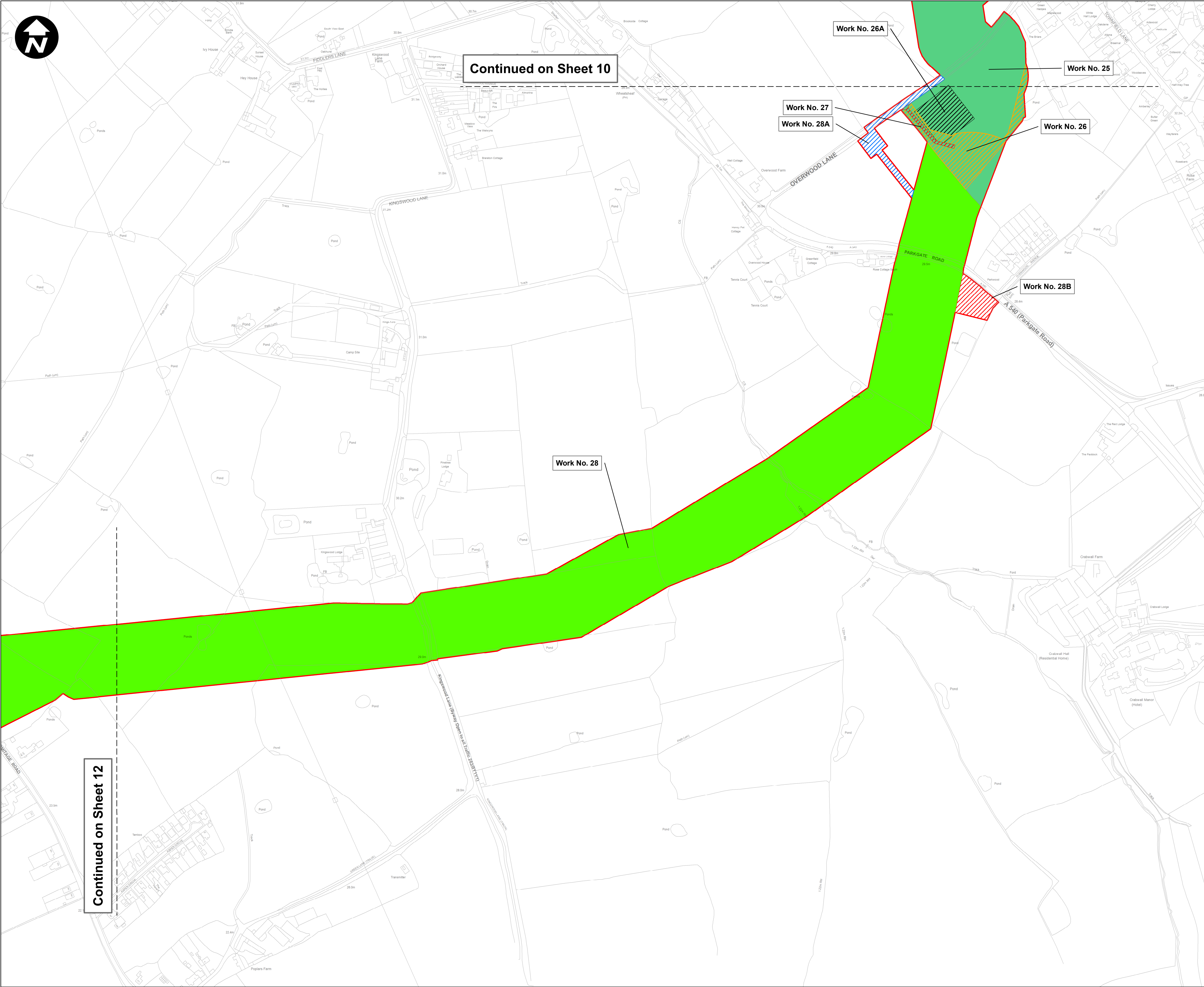
DRAWING STATUS  
**FOR DCO SUBMISSION**

DRAWN RH	CHECKED PT	APPROVED VB	AUTHORISED AV
-------------	---------------	----------------	------------------

SCALE @ A1 SIZE 1:2,500	DATE 26/09/2022	REVISION A
----------------------------	--------------------	---------------

DRAWING NUMBER  
EN070007-D.2.4-WP-Sheet 10





**Key:**

- Order Limits
- Work No. 25 - Carbon Dioxide Pipeline Works
- Work No. 26 - Mollington Block Valve Station
- Work No. 26A - Construction Compound
- Work No. 27 - Permanent Access
- Work No. 28 - Carbon Dioxide Pipeline Works
- Work No. 28A - Temporary Access
- Work No. 28B - Permanent Access

A	RH	PT	VB	19/08/2022
REVISION	DRAWN	CHECKED	APPROVED	DATE

**SCALE: 1:2,500**

0 50 100 200 Metres

Mapping reproduced by permission of Ordnance Survey on behalf of HMSO  
Contains OS data © Crown Copyright and database right 2022



**PROJECT TITLE**  
**HyNet Carbon Dioxide Pipeline DCO**

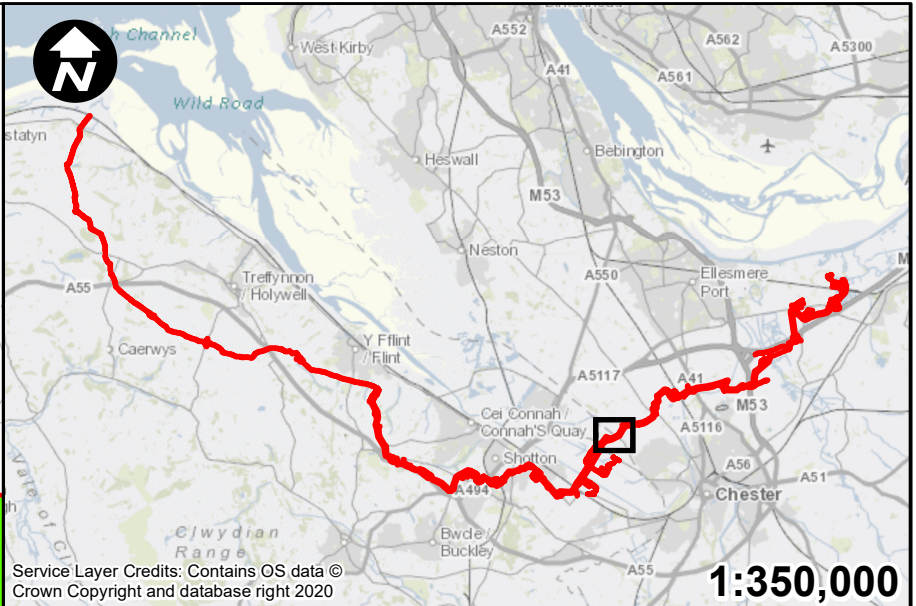
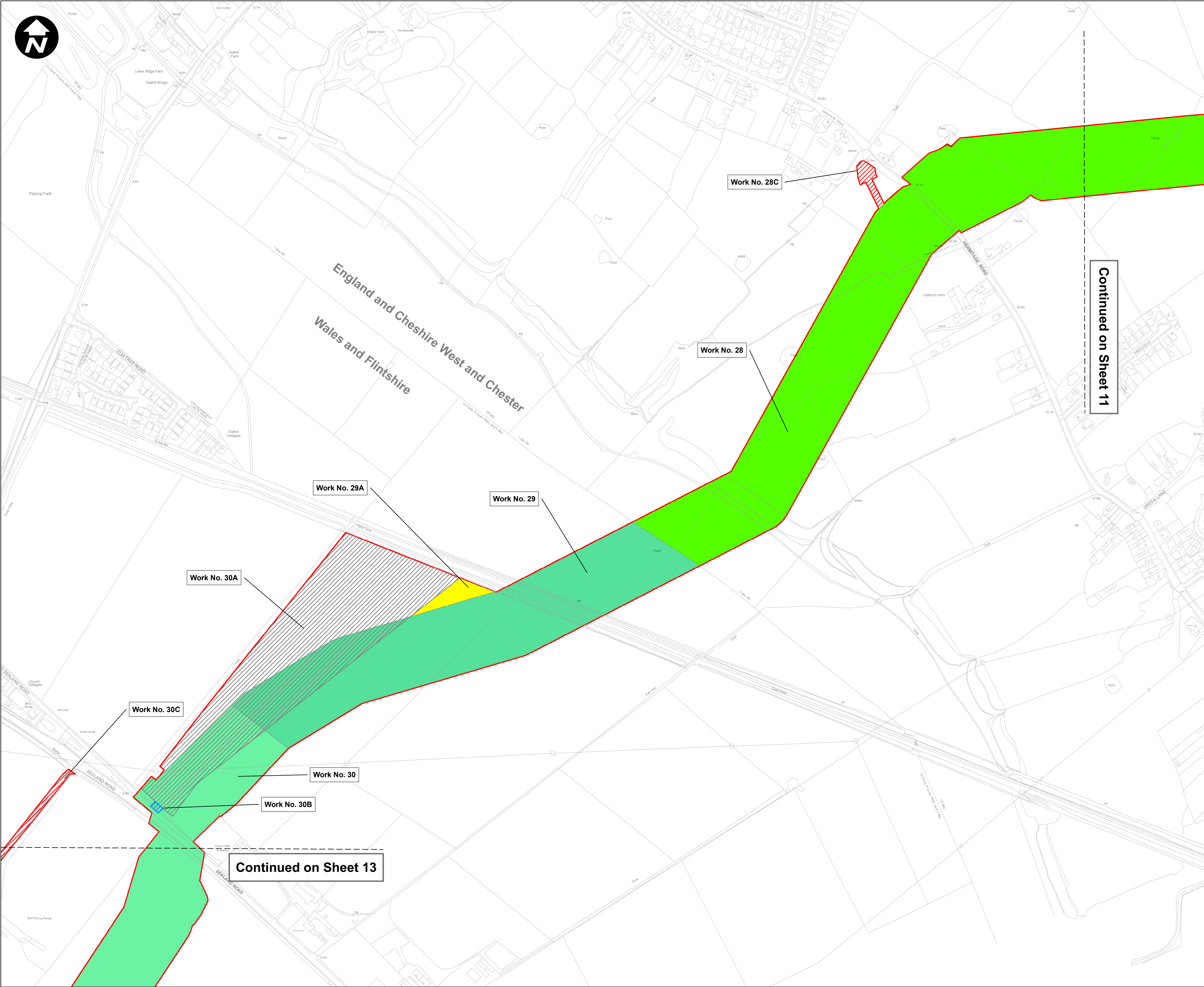
**DRAWING TITLE**  
**WORKS PLAN REGULATION 5(2)(i) APPLICATION DOCUMENT**  
**REFERENCE D.2.4**  
**SHEET 11 OF 37**

**DRAWING STATUS**  
**FOR DCO SUBMISSION**

DRAWN RH	CHECKED PT	APPROVED VB	AUTHORISED AV
SCALE @ A1 SIZE 1:2,500		DATE 26/09/2022	REVISION A

**DRAWING NUMBER**  
EN070007-D.2.4-WP-Sheet 11





**Key:**

	Order Limits
	Work No. 28 - Carbon Dioxide Pipeline Works
	Work No. 28C - Permanent Access
	Work No. 29 - Carbon Dioxide Pipeline Works
	Work No. 29A - Temporary Construction Area
	Work No. 30 - Carbon Dioxide Pipeline Works
	Work No. 30A - Sealand Road Centralised Construction Compound
	Work No. 30B - Temporary Access
	Work No. 30C - Permanent Access

A	RH	PT	VB	19/08/2022
REVISION	DRAWN	CHECKED	APPROVED	DATE



Mapping reproduced by permission of Ordnance Survey on behalf of HMSO

Contains OS data © Crown Copyright and database right 2022

**HyNet North West**

PROJECT TITLE

**HyNet Carbon Dioxide Pipeline DCO**

DRAWING TITLE

**WORKS PLAN REGULATION 5(2)(i)  
APPLICATION DOCUMENT  
REFERENCE D.2.4  
SHEET 12 OF 37**

DRAWING STATUS

**FOR DCO SUBMISSION**

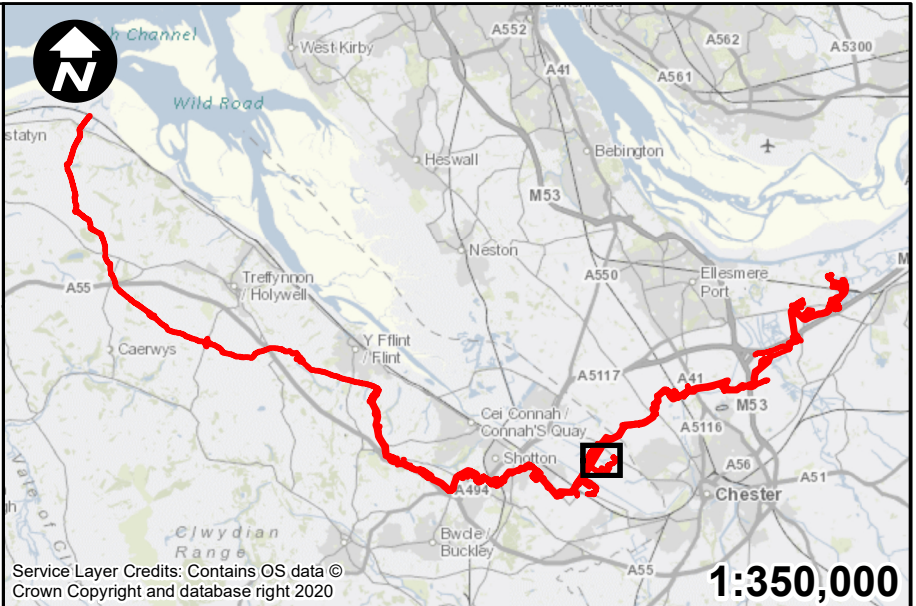
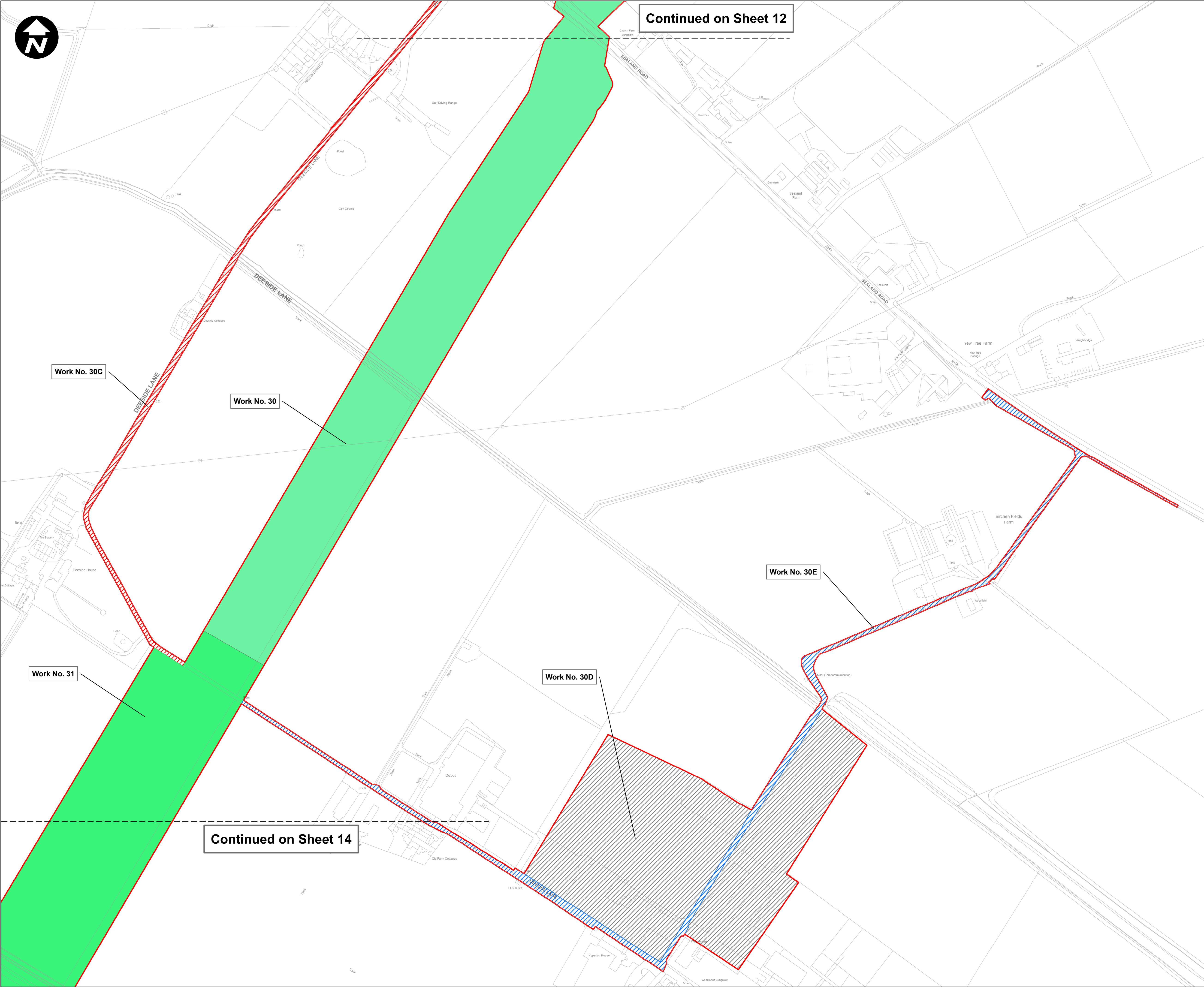
DRAWN	CHECKED	APPROVED	AUTHORISED
RH	PT	VB	AV

SCALE @ A1 SIZE	DATE	REVISION
1:2,500	26/09/2022	A

DRAWING NUMBER

**EN070007-D.2.4-WP-Sheet 12**





- Key:**
- Order Limits
  - Work No. 30 - Carbon Dioxide Pipeline Works
  - Work No. 30C - Permanent Access
  - Work No. 30D - Wood Farm Compound Centralised Construction Compound
  - Work No. 30E - Temporary Access
  - Work No. 31 - Carbon Dioxide Pipeline Works

A	RH	PT	VB	19/08/2022
REVISION	DRAWN	CHECKED	APPROVED	DATE



Mapping reproduced by permission of Ordnance Survey on behalf of HMSO

Contains OS data © Crown Copyright and database right 2022



PROJECT TITLE

**HyNet Carbon Dioxide Pipeline DCO**

DRAWING TITLE

**WORKS PLAN REGULATION 5(2)(i) APPLICATION DOCUMENT REFERENCE D.2.4 SHEET 13 OF 37**

DRAWING STATUS

**FOR DCO SUBMISSION**

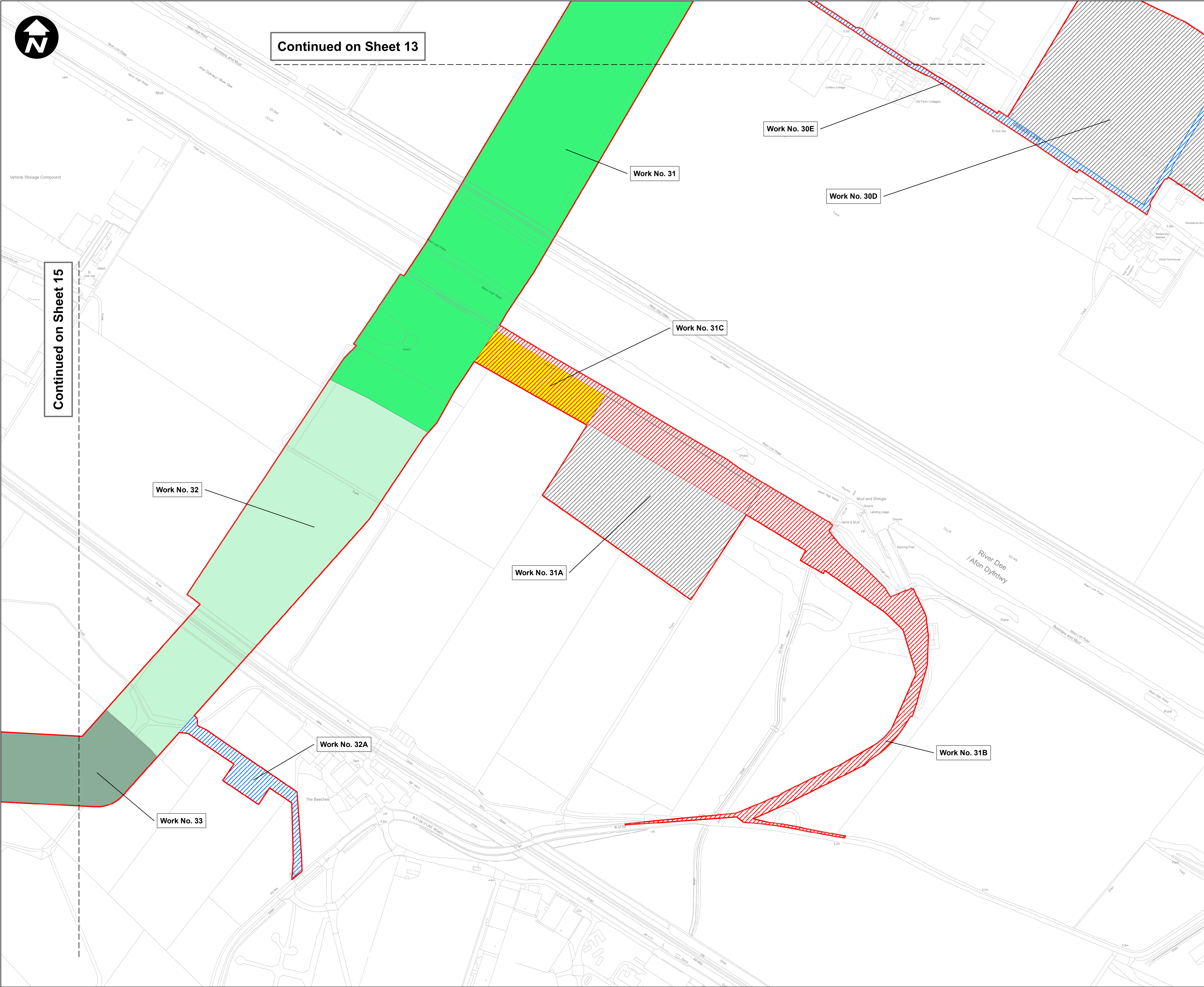
DRAWN	CHECKED	APPROVED	AUTHORISED
RH	PT	VB	AV

SCALE @ A1 SIZE	DATE	REVISION
1:2,500	26/09/2022	A

DRAWING NUMBER

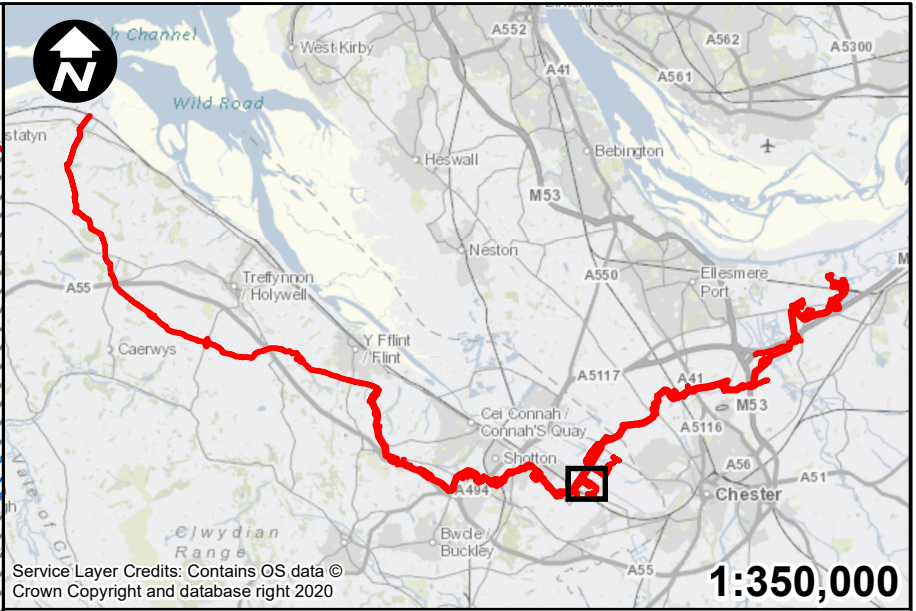
**EN070007-D.2.4-WP-Sheet 13**





Continued on Sheet 13

Continued on Sheet 15



**Key:**

- Order Limits
- Work No. 30D - Wood Farm Compound Centralised Construction Compound
- Work No. 30E - Temporary Access
- Work No. 31 - Carbon Dioxide Pipeline Works
- Work No. 31A - River Dee Centralised Construction Compound
- Work No. 31B - Permanent Access
- Work No. 31C - Temporary Construction Area
- Work No. 32 - Carbon Dioxide Pipeline Works
- Work No. 32A - Temporary Access
- Work No. 33 - Carbon Dioxide Pipeline Works

A	RH	PT	VB	19/08/2022
REVISION	DRAWN	CHECKED	APPROVED	DATE

**SCALE: 1:2,500**

0 50 100 200 Metres

Mapping reproduced by permission of Ordnance Survey on behalf of HMSO

Contains OS data © Crown Copyright and database right 2022

**HyNet North West**

**PROJECT TITLE**

**HyNet Carbon Dioxide Pipeline DCO**

**DRAWING TITLE**

**WORKS PLAN REGULATION 5(2)(i) APPLICATION DOCUMENT REFERENCE D.2.4 SHEET 14 OF 37**

**DRAWING STATUS**

**FOR DCO SUBMISSION**

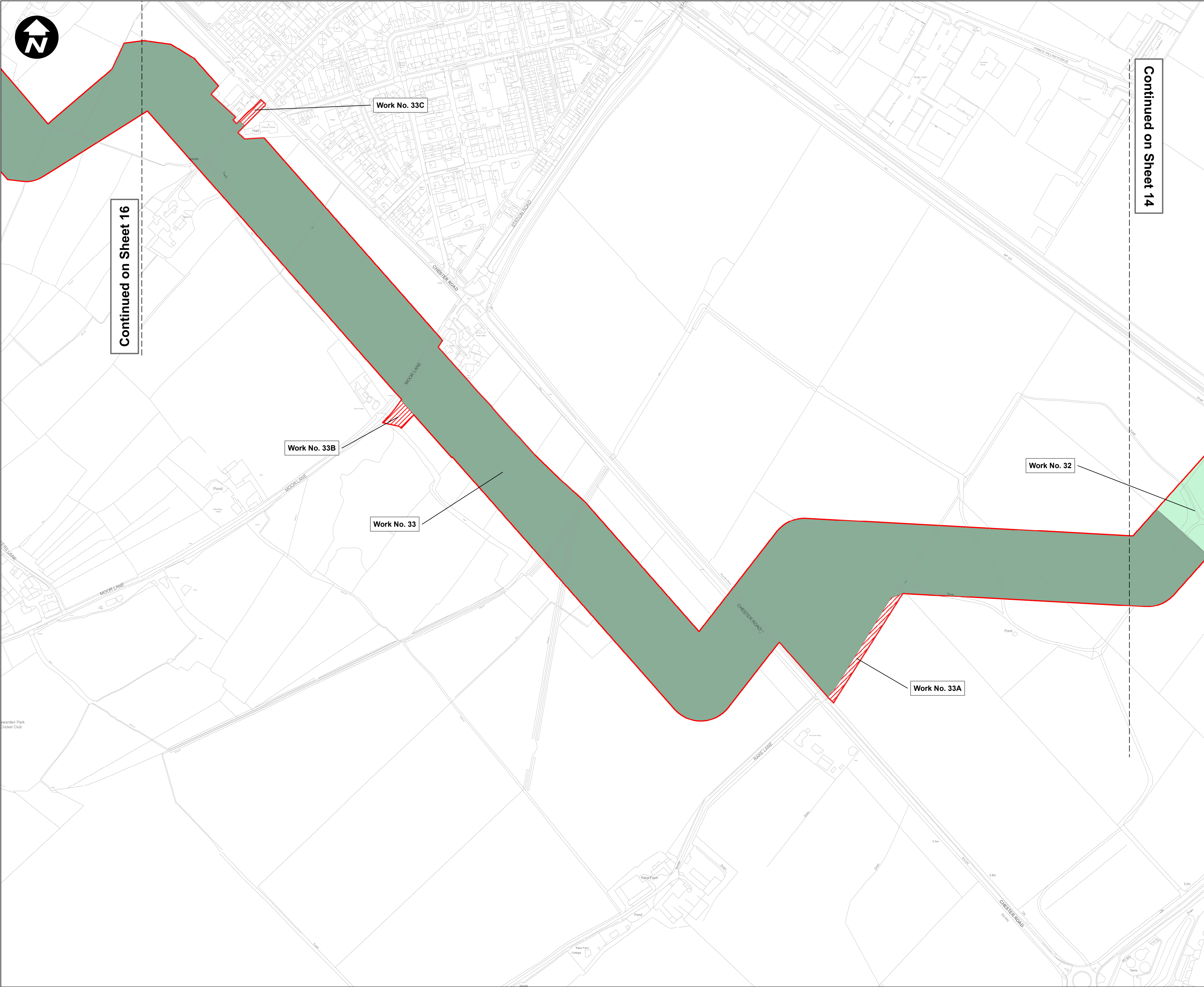
<b>DRAWN</b>	<b>CHECKED</b>	<b>APPROVED</b>	<b>AUTHORISED</b>
RH	PT	VB	AV

<b>SCALE @ A1 SIZE</b>	<b>DATE</b>	<b>REVISION</b>
1:2,500	26/09/2022	A

**DRAWING NUMBER**

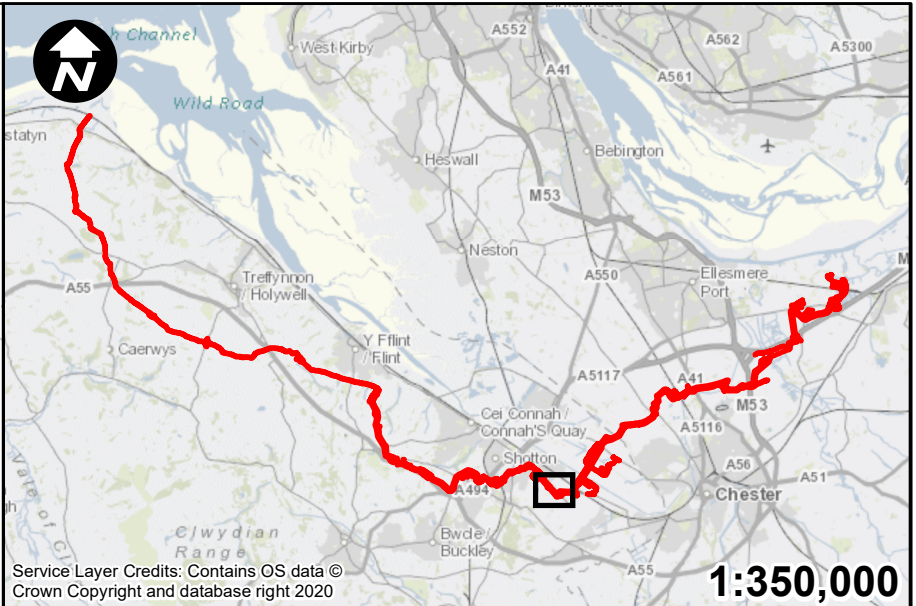
EN070007-D.2.4-WP-Sheet 14





Continued on Sheet 16

Continued on Sheet 14



- Key:**
- Order Limits
  - Work No. 32 - Carbon Dioxide Pipeline Works
  - Work No. 33 - Carbon Dioxide Pipeline Works
  - Work No. 33A - Permanent Access
  - Work No. 33B - Permanent Access
  - Work No. 33C - Permanent Access

A	RH	PT	VB	19/08/2022
REVISION	DRAWN	CHECKED	APPROVED	DATE



Mapping reproduced by permission of Ordnance Survey on behalf of HMSO

Contains OS data © Crown Copyright and database right 2022



PROJECT TITLE

**HyNet Carbon Dioxide Pipeline DCO**

DRAWING TITLE

**WORKS PLAN REGULATION 5(2)(i)  
APPLICATION DOCUMENT  
REFERENCE D.2.4  
SHEET 15 OF 37**

DRAWING STATUS

**FOR DCO SUBMISSION**

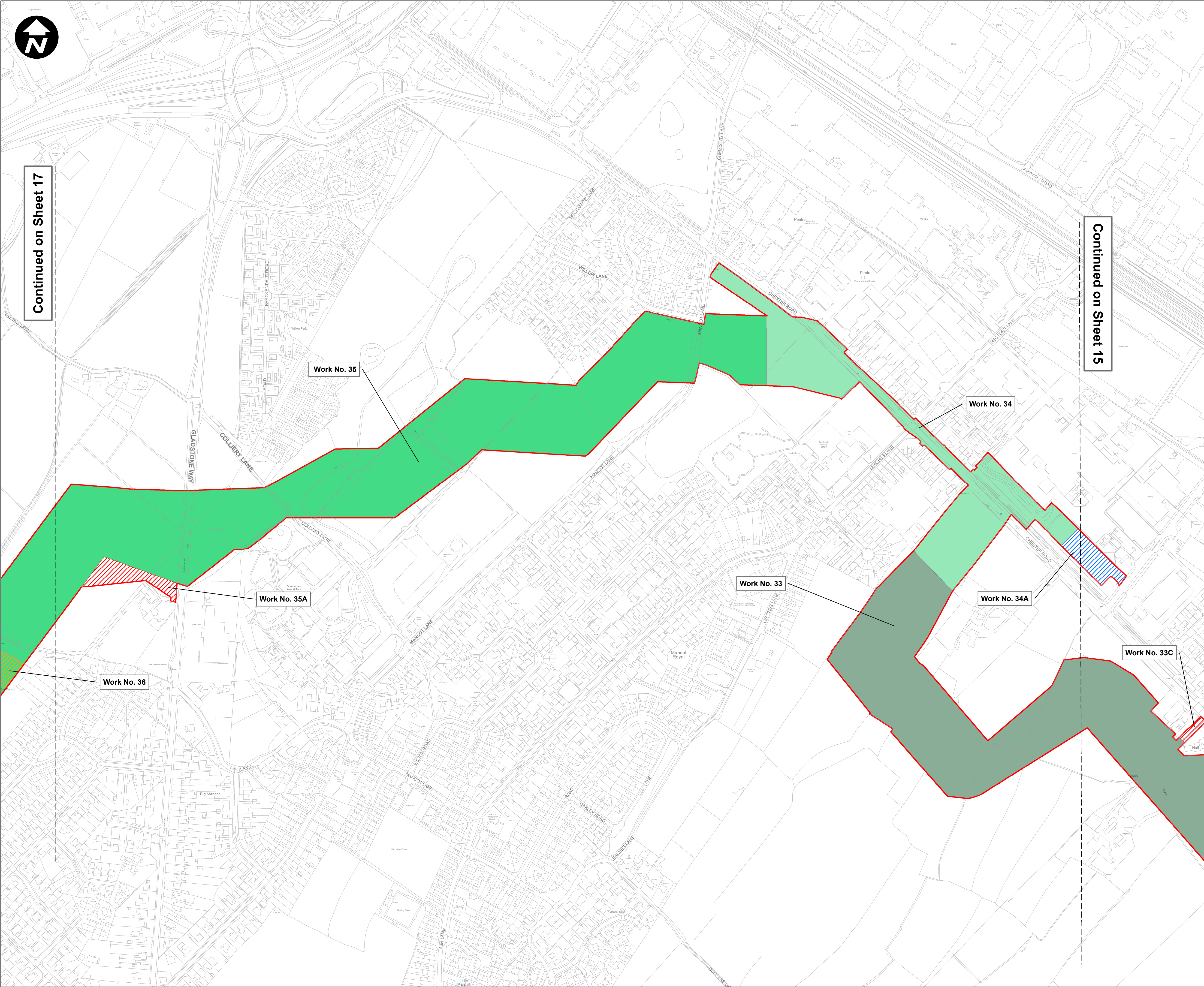
DRAWN	CHECKED	APPROVED	AUTHORISED
RH	PT	VB	AV

SCALE @ A1 SIZE	DATE	REVISION
1:2,500	26/09/2022	A

DRAWING NUMBER

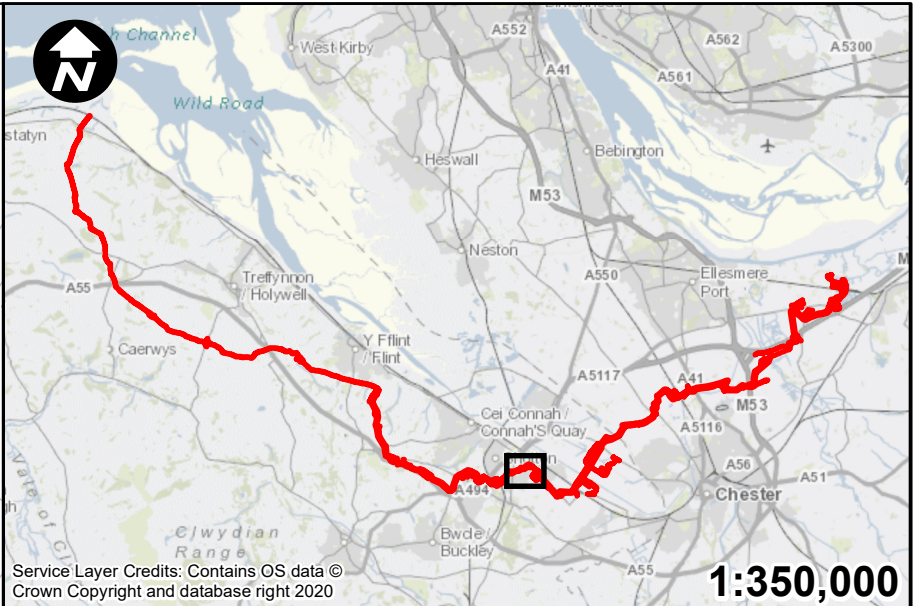
**EN070007-D.2.4-WP-Sheet 15**





Continued on Sheet 17

Continued on Sheet 15



- Key:**
- Order Limits
  - Work No. 33 - Carbon Dioxide Pipeline Works
  - Work No. 33C - Permanent Access
  - Work No. 34 - Carbon Dioxide Pipeline Works
  - Work No. 34A - Temporary Access
  - Work No. 35 - Carbon Dioxide Pipeline Works
  - Work No. 35A - Permanent Access
  - Work No. 36 - Aston Hill Block Valve Station

A	RH	PT	VB	19/08/2022
REVISION	DRAWN	CHECKED	APPROVED	DATE



Mapping reproduced by permission of Ordnance Survey on behalf of HMSO

Contains OS data © Crown Copyright and database right 2022

**HyNet North West**

PROJECT TITLE  
**HyNet Carbon Dioxide Pipeline DCO**


DRAWING TITLE  
**WORKS PLAN REGULATION 5(2)(i)  
APPLICATION DOCUMENT  
REFERENCE D.2.4  
SHEET 16 OF 37**

DRAWING STATUS  
**FOR DCO SUBMISSION**

DRAWN RH	CHECKED PT	APPROVED VB	AUTHORISED AV
SCALE @ A1 SIZE 1:2,500	DATE 26/09/2022	REVISION A	

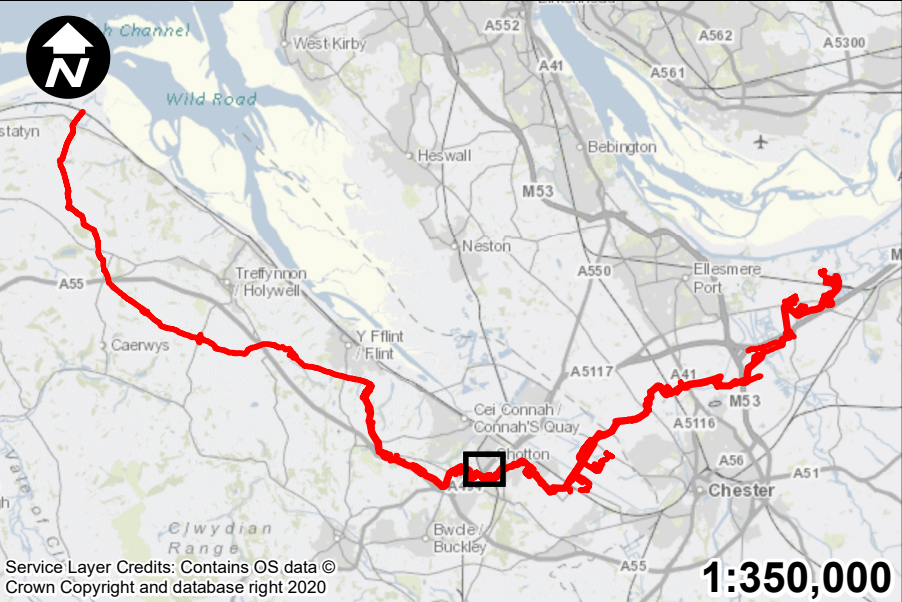
DRAWING NUMBER  
**EN070007-D.2.4-WP-Sheet 16**





Continued on Sheet 18

Continued on Sheet 16



- Key:**
- Order Limits
  - Work No. 35 - Carbon Dioxide Pipeline Works
  - Work No. 35A - Permanent Access
  - Work No. 36 - Aston Hill Block Valve Station
  - Work No. 36A - Construction Compound
  - Work No. 37 - Permanent Access
  - Work No. 38 - Carbon Dioxide Pipeline Works
  - Work No. 38A - Temporary Access
  - Work No. 38B - Permanent Access
  - Work No. 39 - Carbon Dioxide Pipeline Works
  - Work No. 39A - Temporary Access
  - Work No. 39B - Temporary Construction Area
  - Work No. 40 - Carbon Dioxide Pipeline Works
  - Work No. 40A - Temporary Access
  - Work No. 40B - Temporary Construction Area
  - Work No. 41 - Carbon Dioxide Pipeline Works
  - Work No. 57H - Environmental Mitigation Area
  - Work No. 57I - Environmental Mitigation Area

A	RH	PT	VB	19/08/2022
REVISION	DRAWN	CHECKED	APPROVED	DATE



Mapping reproduced by permission of Ordnance Survey on behalf of HMSO

Contains OS data © Crown Copyright and database right 2022

**HyNet North West**

PROJECT TITLE  
**HyNet Carbon Dioxide Pipeline DCO**

DRAWING TITLE  
**WORKS PLAN REGULATION 5(2)(i) APPLICATION DOCUMENT  
REFERENCE D.2.4  
SHEET 17 OF 37**

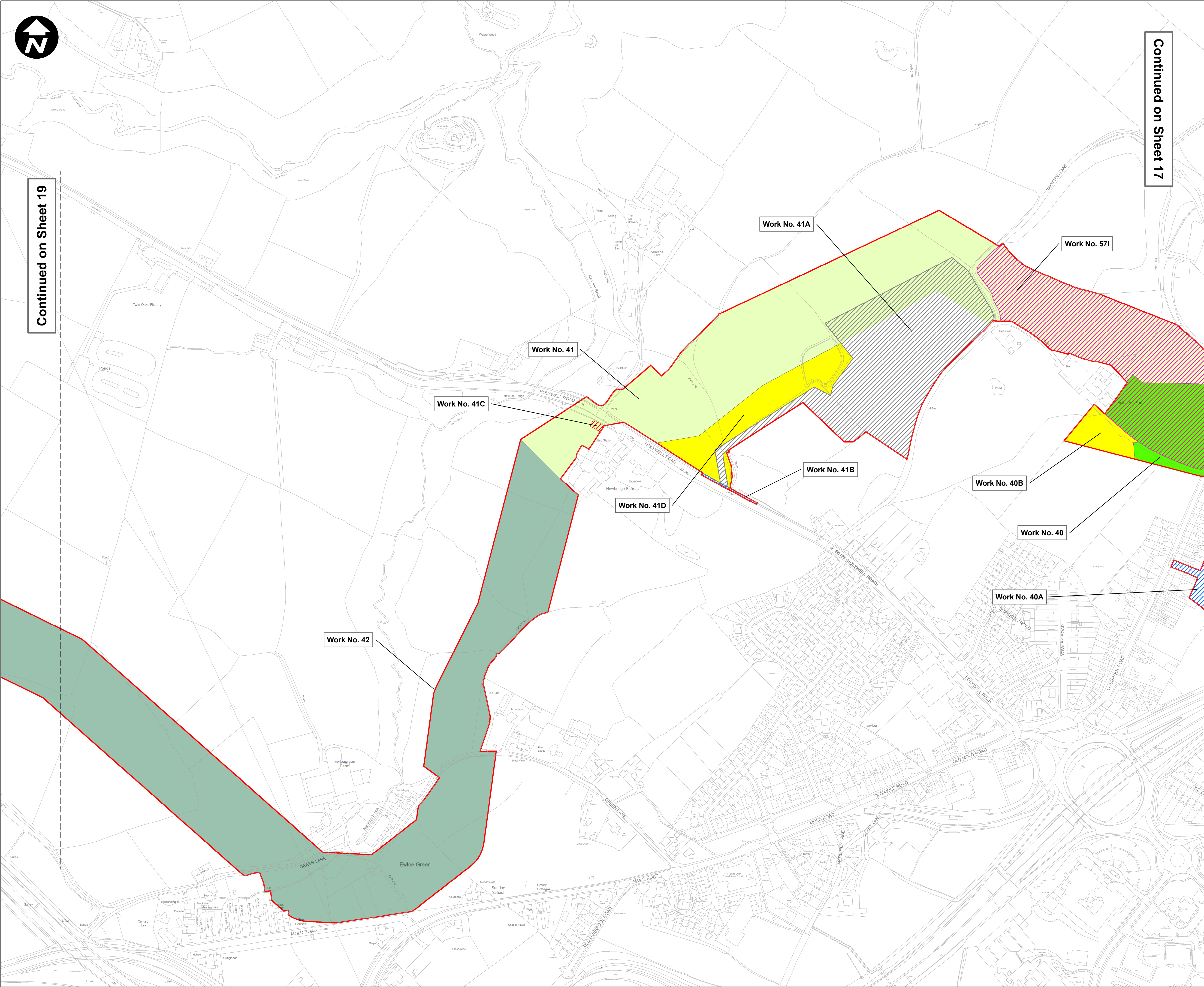
DRAWING STATUS  
**FOR DCO SUBMISSION**

DRAWN RH	CHECKED PT	APPROVED VB	AUTHORISED AV
-------------	---------------	----------------	------------------

SCALE @ A1 SIZE 1:2,500	DATE 26/09/2022	REVISION A
----------------------------	--------------------	---------------

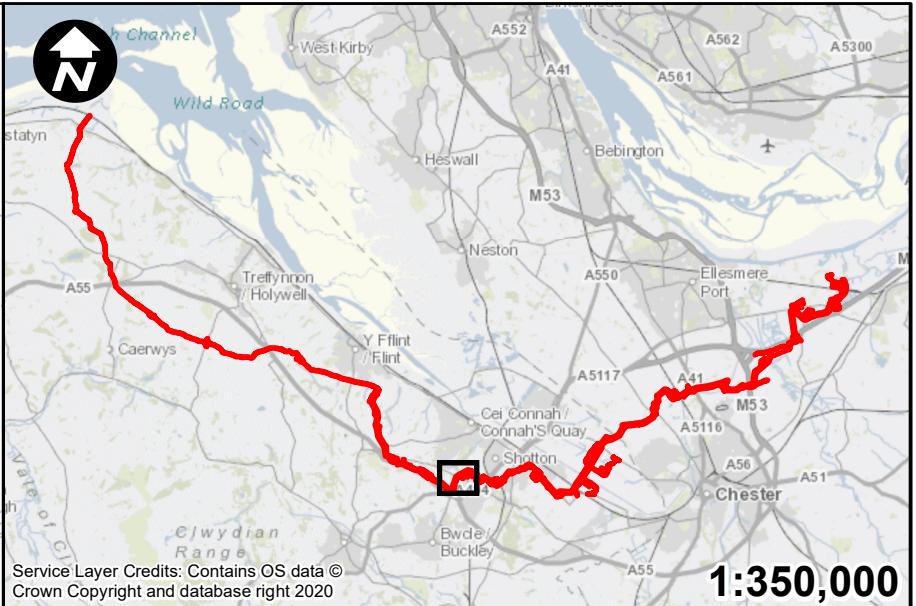
DRAWING NUMBER  
**EN070007-D.2.4-WP-Sheet 17**





Continued on Sheet 19

Continued on Sheet 17



**Key:**

- Order Limits
- Work No. 40 - Carbon Dioxide Pipeline Works
- Work No. 40A - Temporary Access
- Work No. 40B - Temporary Construction Area
- Work No. 41 - Carbon Dioxide Pipeline Works
- Work No. 41A - Shotton Lane Centralised Construction Compound
- Work No. 41B - Temporary Access
- Work No. 41C - Permanent Access
- Work No. 41D - Temporary Construction Area
- Work No. 42 - Carbon Dioxide Pipeline Works
- Work No. 571 - Environmental Mitigation Area

A	RH	PT	VB	19/08/2022
REVISION	DRAWN	CHECKED	APPROVED	DATE

**SCALE: 1:2,500**

0 50 100 200 Metres

Mapping reproduced by permission of Ordnance Survey on behalf of HMSO  
Contains OS data © Crown Copyright and database right 2022

**HyNet North West**

**PROJECT TITLE**  
HyNet Carbon Dioxide Pipeline DCO

**DRAWING TITLE**  
WORKS PLAN REGULATION 5(2)(i) APPLICATION DOCUMENT  
REFERENCE D.2.4  
SHEET 18 OF 37

**DRAWING STATUS**  
FOR DCO SUBMISSION

<b>DRAWN</b> RH	<b>CHECKED</b> PT	<b>APPROVED</b> VB	<b>AUTHORISED</b> AV
<b>SCALE @ A1 SIZE</b> 1:2,500		<b>DATE</b> 26/09/2022	<b>REVISION</b> A

**DRAWING NUMBER**  
EN070007-D.2.4-WP-Sheet 18