

ACCESS AND RIGHTS OF WAY PLANS

HyNet Carbon Dioxide Pipeline DCO

Planning Act 2008

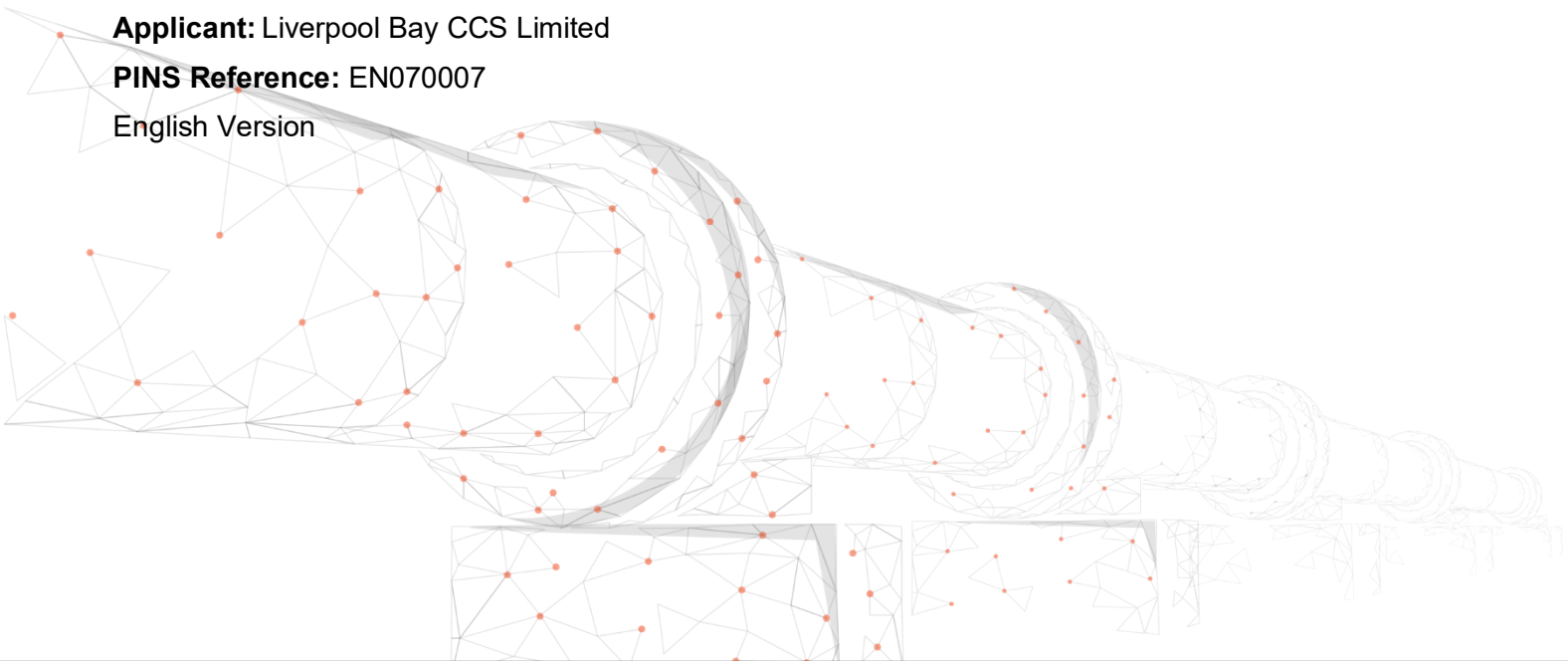
The Infrastructure Planning (Applications: Prescribed Forms and Procedure) Regulations 2009 – Regulations 5(2)(k)

Document Reference Number D.2.5

Applicant: Liverpool Bay CCS Limited

PINS Reference: EN070007

English Version



REVISION: 01

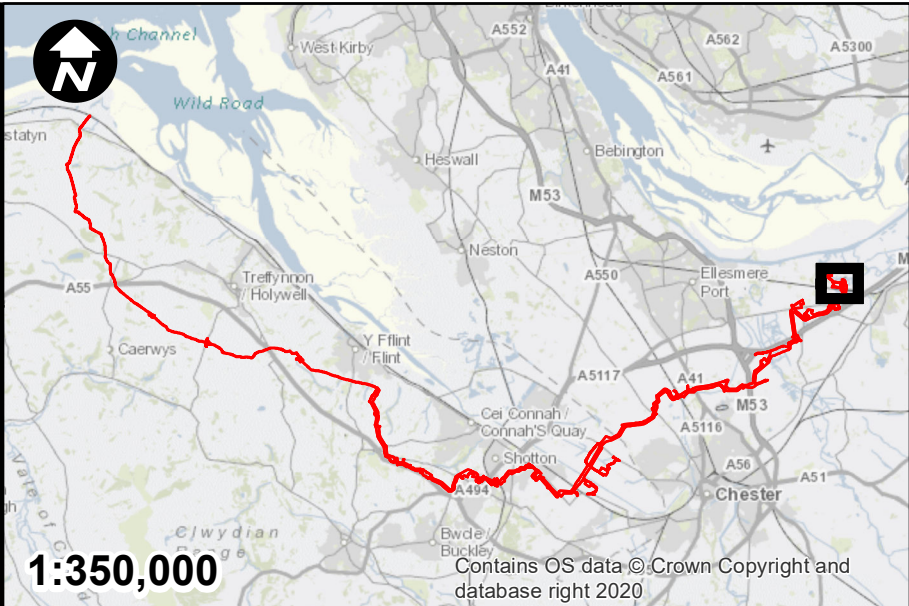
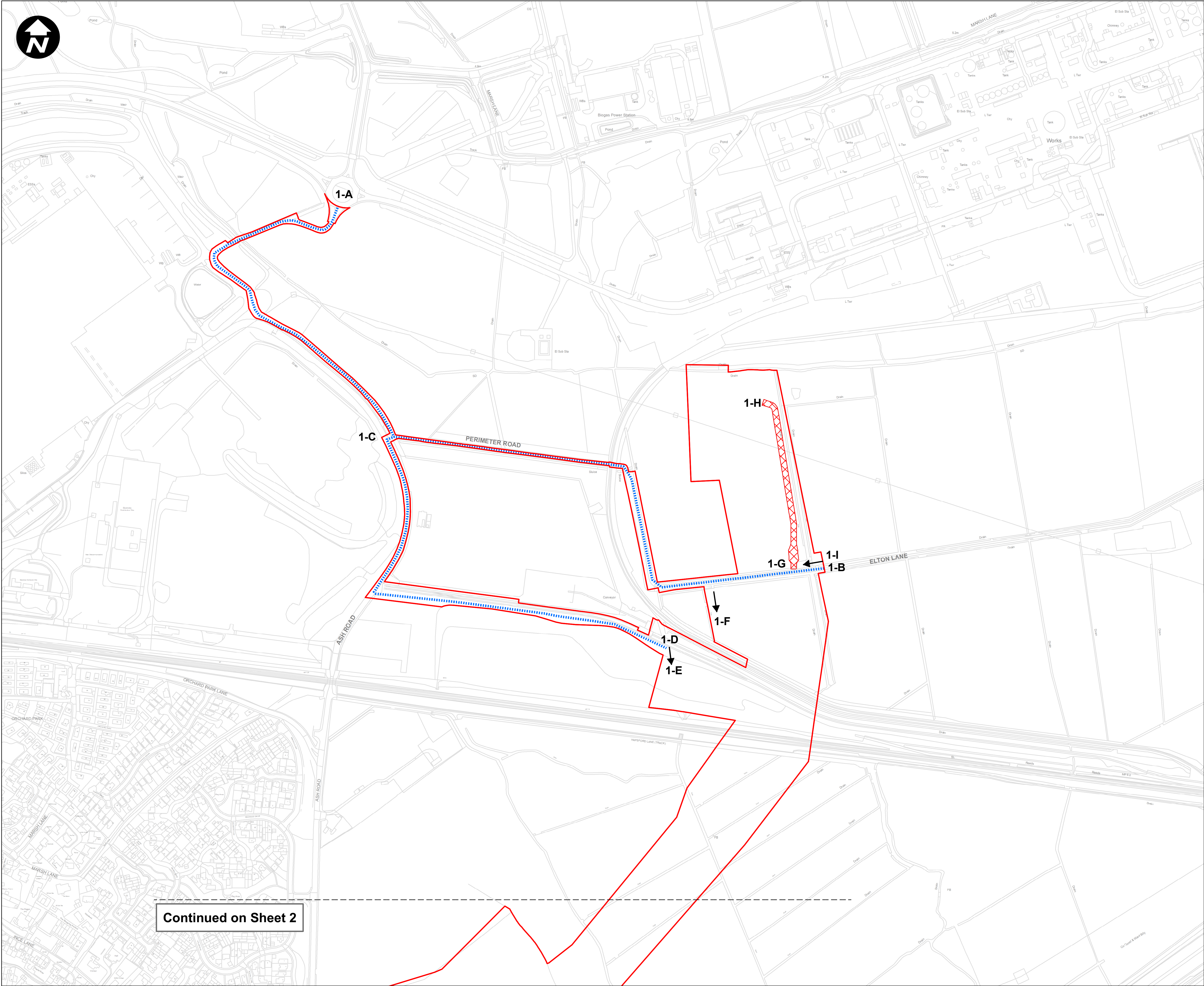
DATE: September 2022

DOCUMENT OWNER: WSP UK Limited

Choose an item.

QUALITY CONTROL

Issue/Revision	First Issue	Revision 1	Revision 2	Revision 3
Document Reference	D.2.5			
Revision	A			
Author Name and Sign	PT			
Approver Name and Sign	VB			
Document Owner	WSP UK Ltd			



- KEY**
- Order Limits
 - Streets Subject To Street Works
 - Private maintenance of new or altered access
 - New access

A	RH	PT	VB	28/09/2022
REVISION	DRAWN	CHECKED	APPROVED	DATE
SCALE: 1:2,500				
0 50 100 200 Metres				

Mapping reproduced by permission of Ordnance Survey on behalf of HMSO
Contains OS data © Crown Copyright and database right 2022

HyNet North West

PROJECT TITLE
HyNet Carbon Dioxide Pipeline DCO

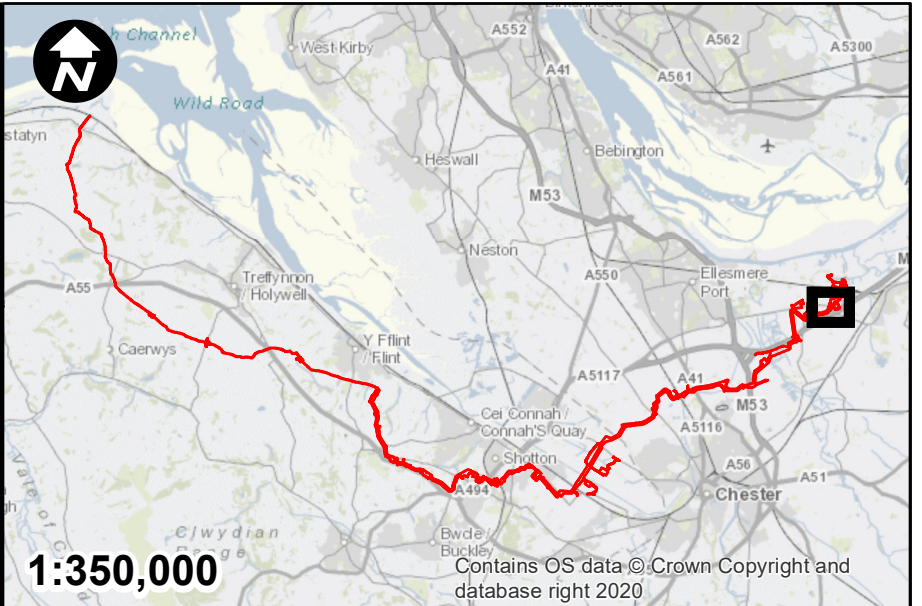
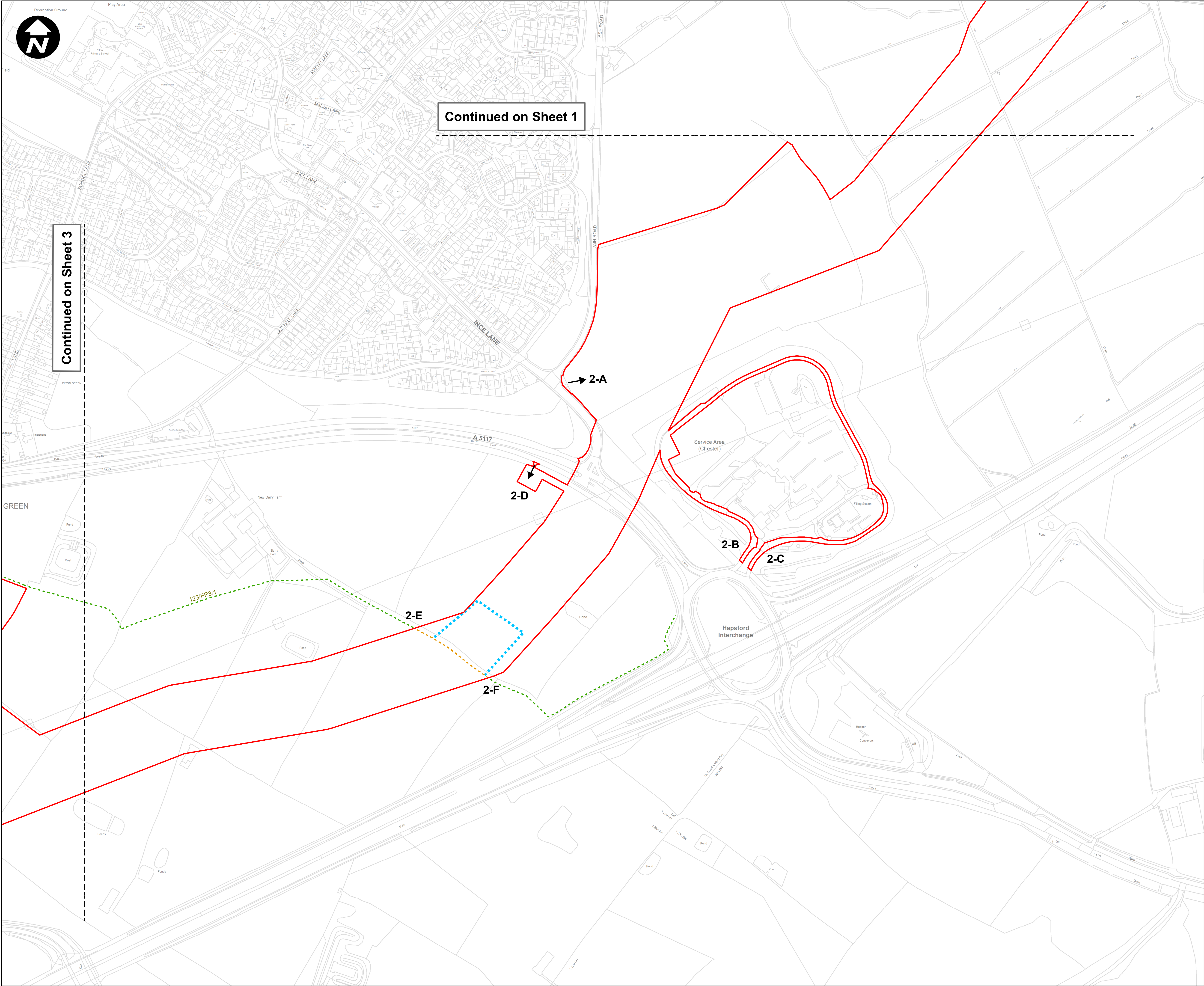
DRAWING TITLE
**ACCESS AND RIGHTS OF WAY PLAN
REGULATION 5(2)(k) APPLICATION
DOCUMENT REFERENCE D.2.5
SHEET 1 OF 37**

DRAWING STATUS
FOR DCO SUBMISSION

DRAWN RH	CHECKED PT	APPROVED VB	AUTHORISED AV
SCALE @ A1 SIZE 1:2,500		DATE 28/09/2022	REVISION A

DRAWING NUMBER
EN070007-D.2.5-AROW-Sheet 1

Continued on Sheet 2



1:350,000

KEY

- Order Limits
- - - Public Rights of Way - Cheshire
- - - Public RoW (current to be temporarily stopped up)
- . . . Public RoW (indicative proposed diversion)
- New access

A	RH	PT	VB	28/09/2022
REVISION	DRAWN	CHECKED	APPROVED	DATE
SCALE: 1:2,500				
0 50 100 200 Metres				
Mapping reproduced by permission of Ordnance Survey on behalf of HMSO				
Contains OS data © Crown Copyright and database right 2022				

PROJECT TITLE

HyNet Carbon Dioxide Pipeline DCO

DRAWING TITLE

**ACCESS AND RIGHTS OF WAY PLAN
REGULATION 5(2)(k) APPLICATION
DOCUMENT REFERENCE D.2.5
SHEET 2 OF 37**

DRAWING STATUS

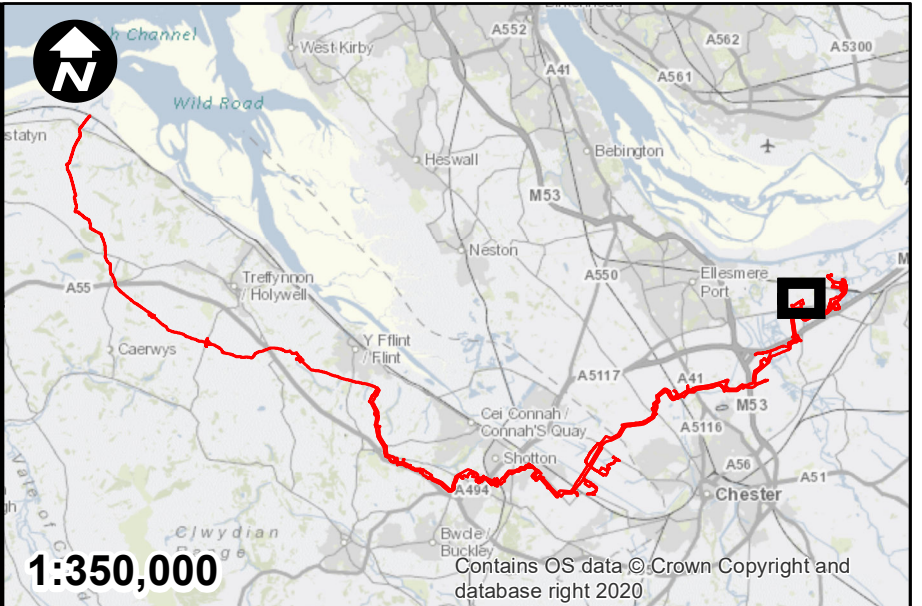
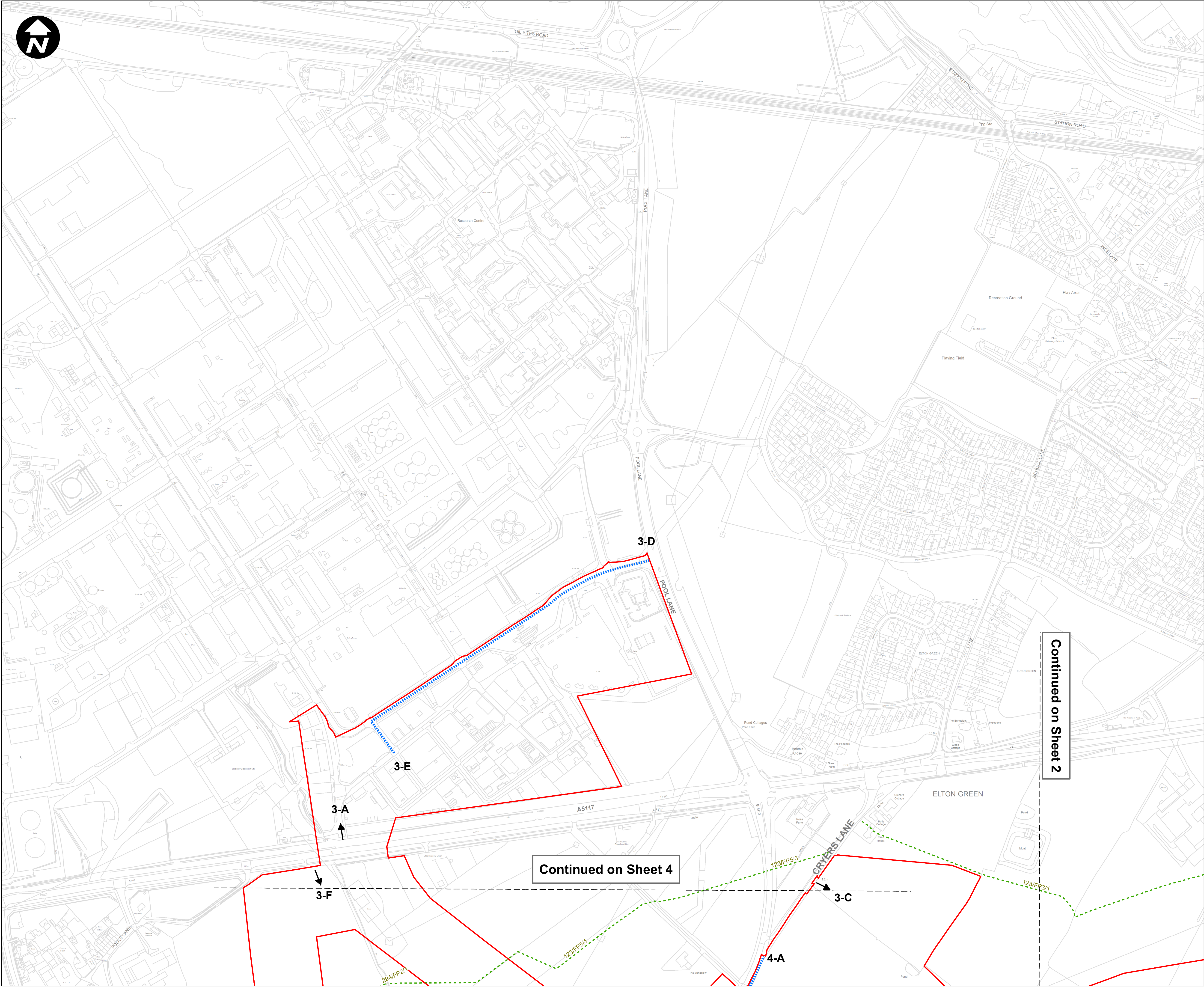
FOR DCO SUBMISSION

DRAWN	CHECKED	APPROVED	AUTHORISED
RH	PT	VB	AV

SCALE @ A1 SIZE	DATE	REVISION
1:2,500	28/09/2022	A

DRAWING NUMBER

EN070007-D.2.5-AROW-Sheet 2



- KEY**
- Order Limits
 - Public Rights of Way - Cheshire
 - Streets Subject To Street Works
 - New access

A	RH	PT	VB	28/09/2022
REVISION	DRAWN	CHECKED	APPROVED	DATE
SCALE: 1:2,500				
0	50	100	200	Metres

Mapping reproduced by permission of Ordnance Survey on behalf of HMSO
Contains OS data © Crown Copyright and database right 2022

HyNet North West

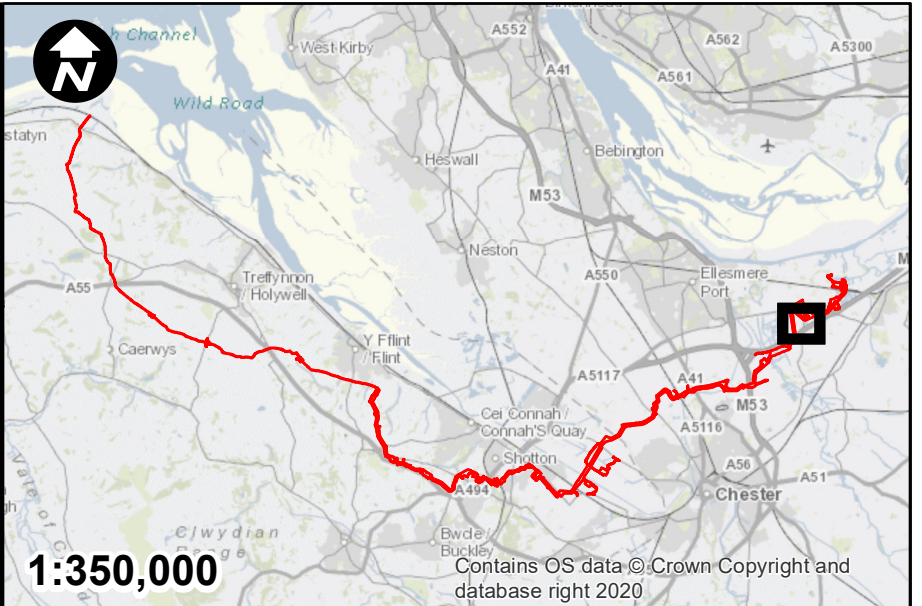
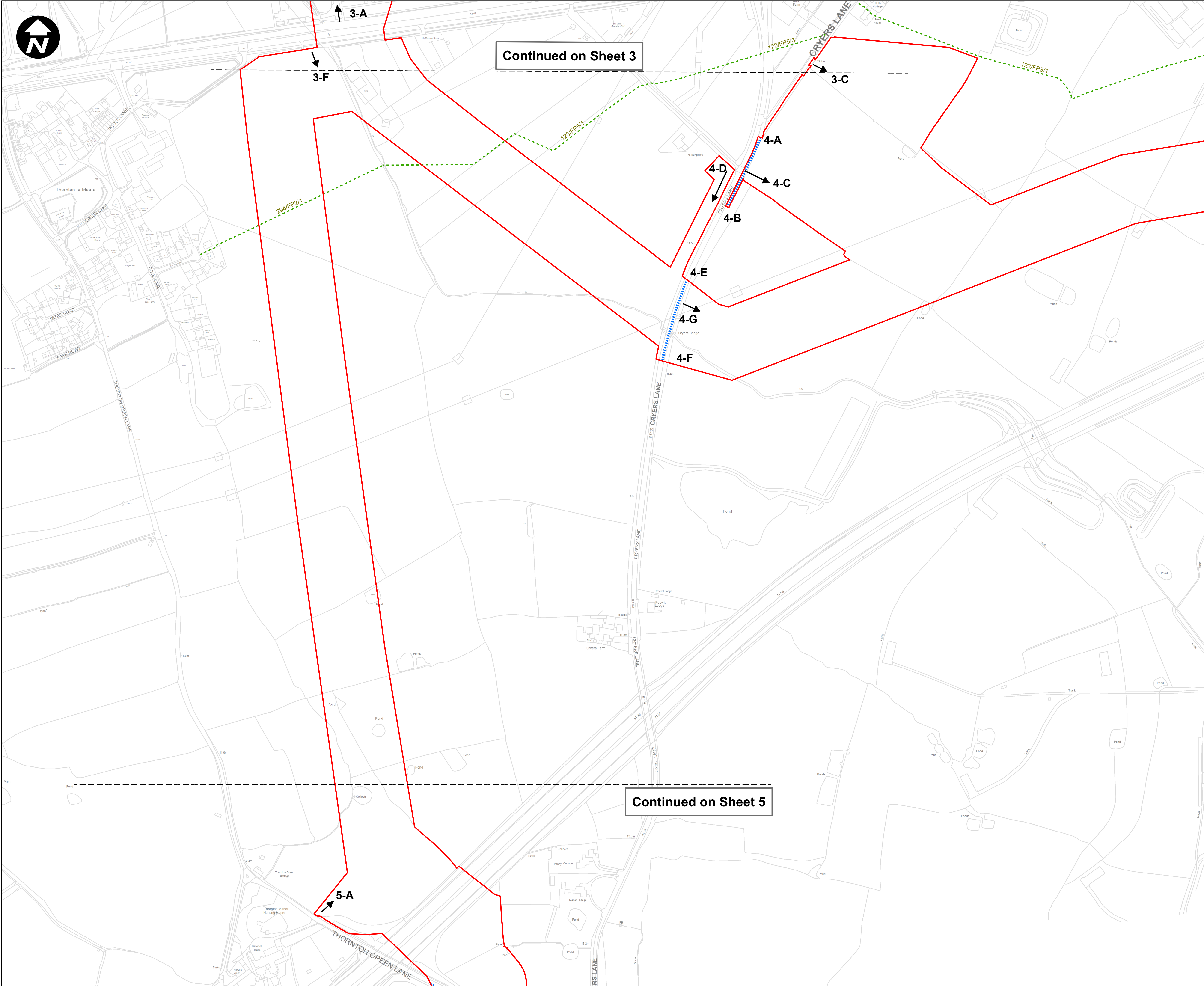
PROJECT TITLE
HyNet Carbon Dioxide Pipeline DCO





DRAWING TITLE
**ACCESS AND RIGHTS OF WAY PLAN
REGULATION 5(2)(k) APPLICATION
DOCUMENT REFERENCE D.2.5
SHEET 3 OF 37**


DRAWING STATUS
FOR DCO SUBMISSION

DRAWN RH	CHECKED PT	APPROVED VB	AUTHORISED AV
SCALE @ A1 SIZE 1:2,500		DATE 28/09/2022	REVISION A

DRAWING NUMBER
EN070007-D.2.5-AROW-Sheet 3



KEY				
 Order Limits				
 Public Rights of Way - Cheshire				
 Streets Subject To Street Works				
 New access				

A	RH	PT	VB	28/09/2022
REVISION	DRAWN	CHECKED	APPROVED	DATE
SCALE: 1:2,500				
 0 50 100 200 Metres				

Mapping reproduced by permission of Ordnance Survey on behalf of HMSO
Contains OS data © Crown Copyright and database right 2022

HyNet North West

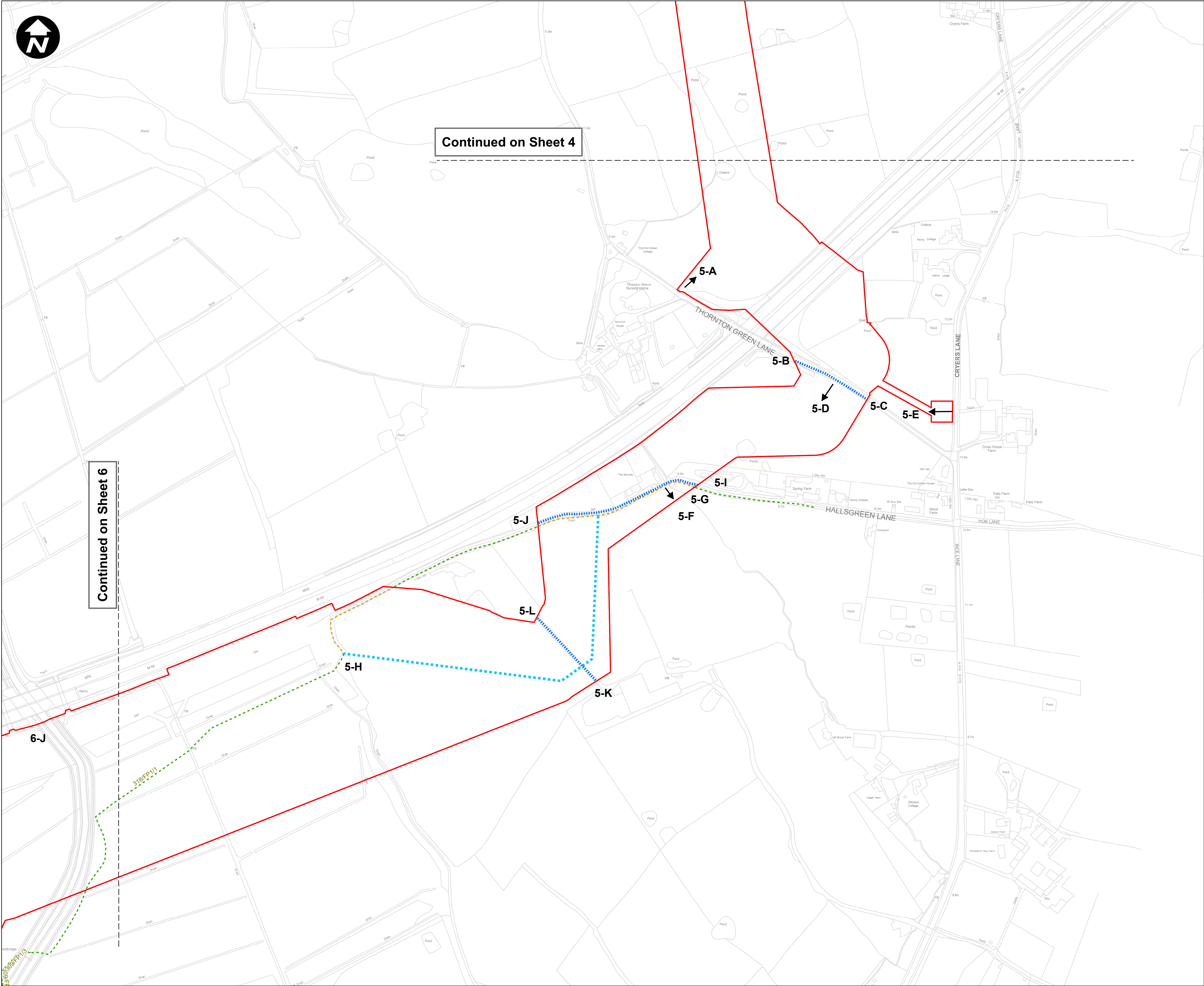
PROJECT TITLE
HyNet Carbon Dioxide Pipeline DCO

DRAWING TITLE
**ACCESS AND RIGHTS OF WAY PLAN
REGULATION 5(2)(k) APPLICATION
DOCUMENT REFERENCE D.2.5
SHEET 4 OF 37**

DRAWING STATUS
FOR DCO SUBMISSION

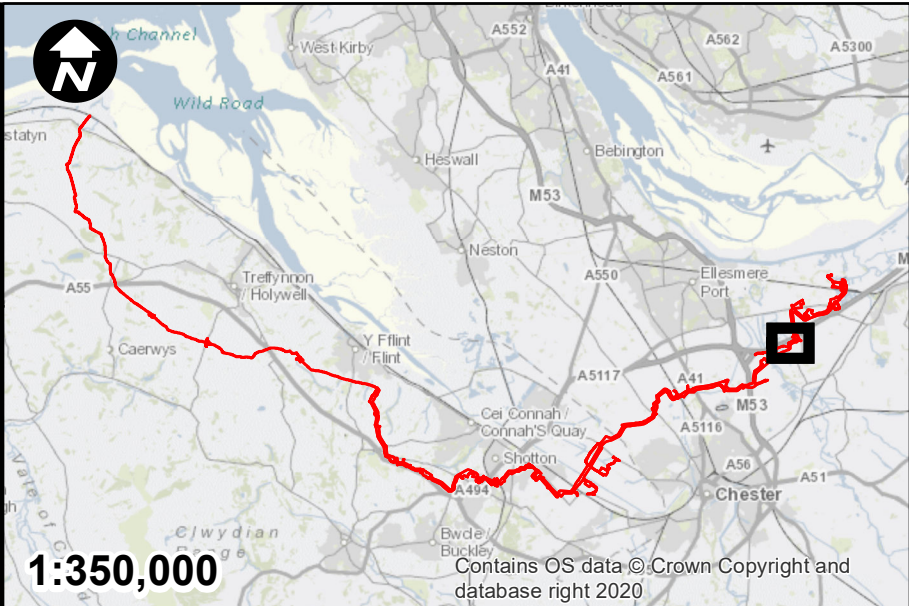
DRAWN	CHECKED	APPROVED	AUTHORISED
RH	PT	VB	AV
SCALE @ A1 SIZE 1:2,500		DATE 28/09/2022	REVISION A

DRAWING NUMBER
EN070007-D.2.5-AROW-Sheet 4



Continued on Sheet 4

Continued on Sheet 6



- KEY**
- Order Limits
 - Public Rights of Way - Cheshire
 - Public RoW (current to be temporarily stopped up)
 - Public RoW (indicative proposed diversion)
 - Streets Subject To Street Works
 - New access

A	RH	PT	VB	28/09/2022
REVISION	DRAWN	CHECKED	APPROVED	DATE

SCALE: 1:2,500

0 50 100 200 Metres

Mapping reproduced by permission of Ordnance Survey on behalf of HMSO

Contains OS data © Crown Copyright and database right 2022

HyNet North West

PROJECT TITLE

HyNet Carbon Dioxide Pipeline DCO

DRAWING TITLE

**ACCESS AND RIGHTS OF WAY PLAN
REGULATION 5(2)(k) APPLICATION
DOCUMENT REFERENCE D.2.5
SHEET 5 OF 37**

DRAWING STATUS

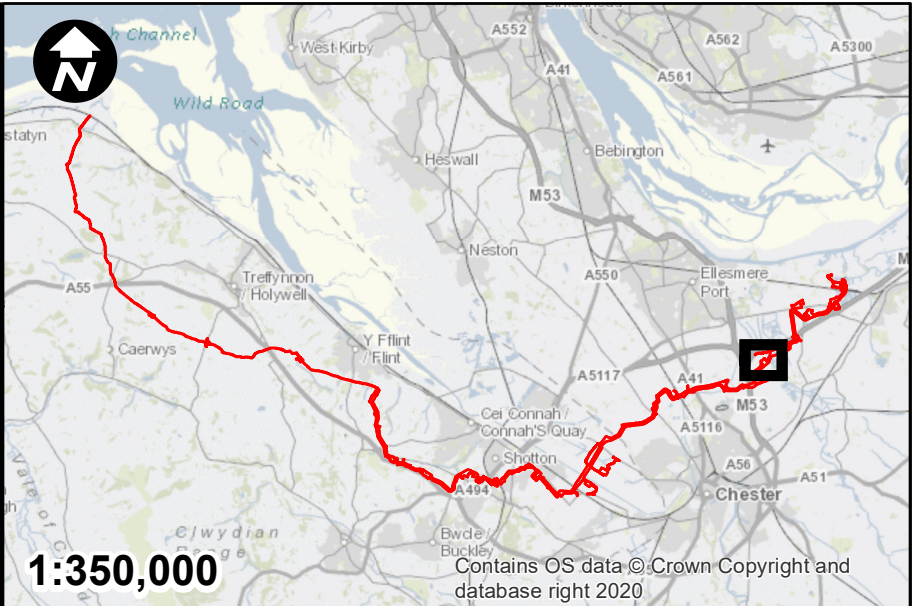
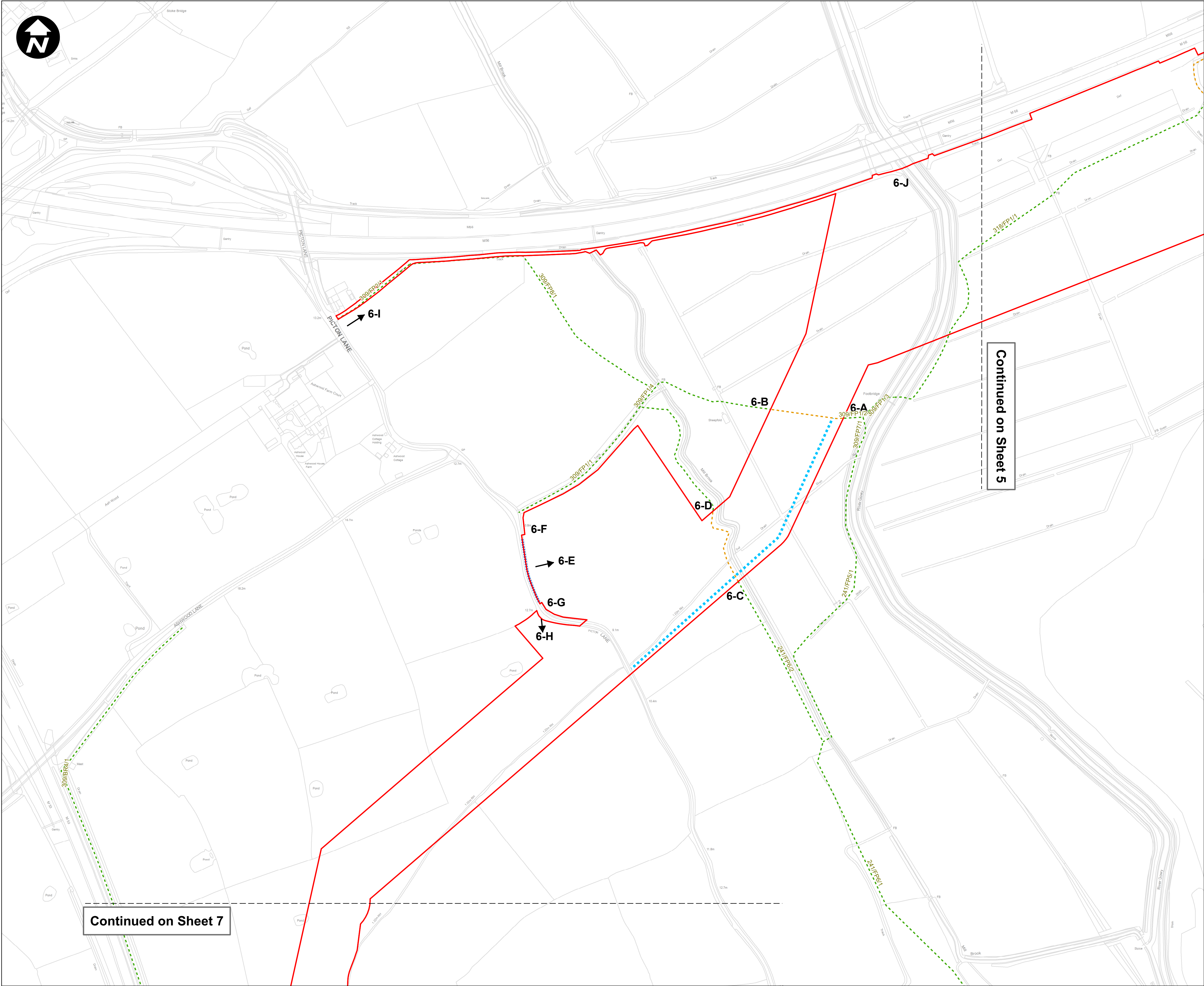
FOR DCO SUBMISSION

DRAWN RH	CHECKED PT	APPROVED VB	AUTHORISED AV
-------------	---------------	----------------	------------------

SCALE @ A1 SIZE 1:2,500	DATE 28/09/2022	REVISION A
----------------------------	--------------------	---------------

DRAWING NUMBER

EN070007-D.2.5-AROW-Sheet 5

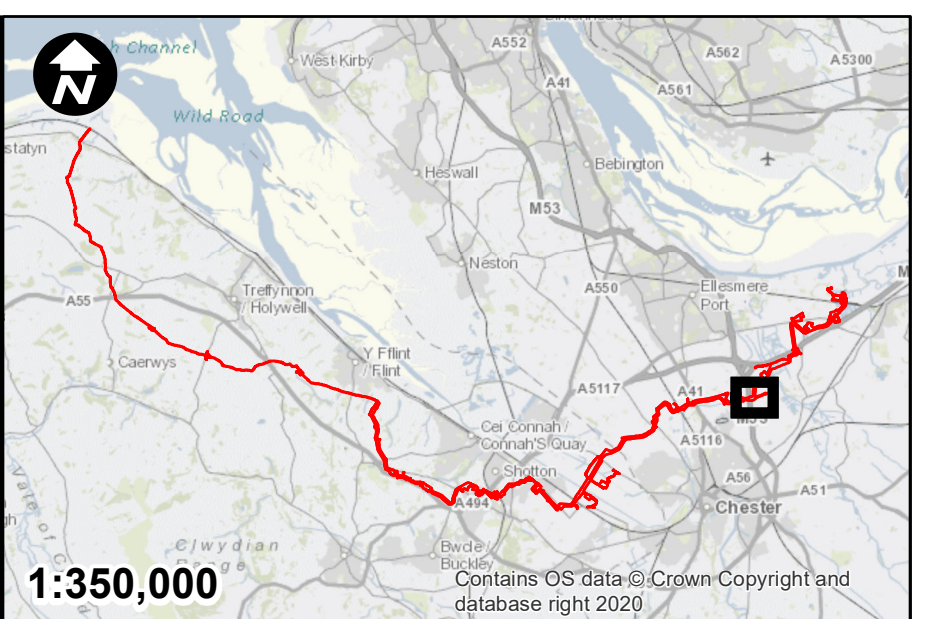
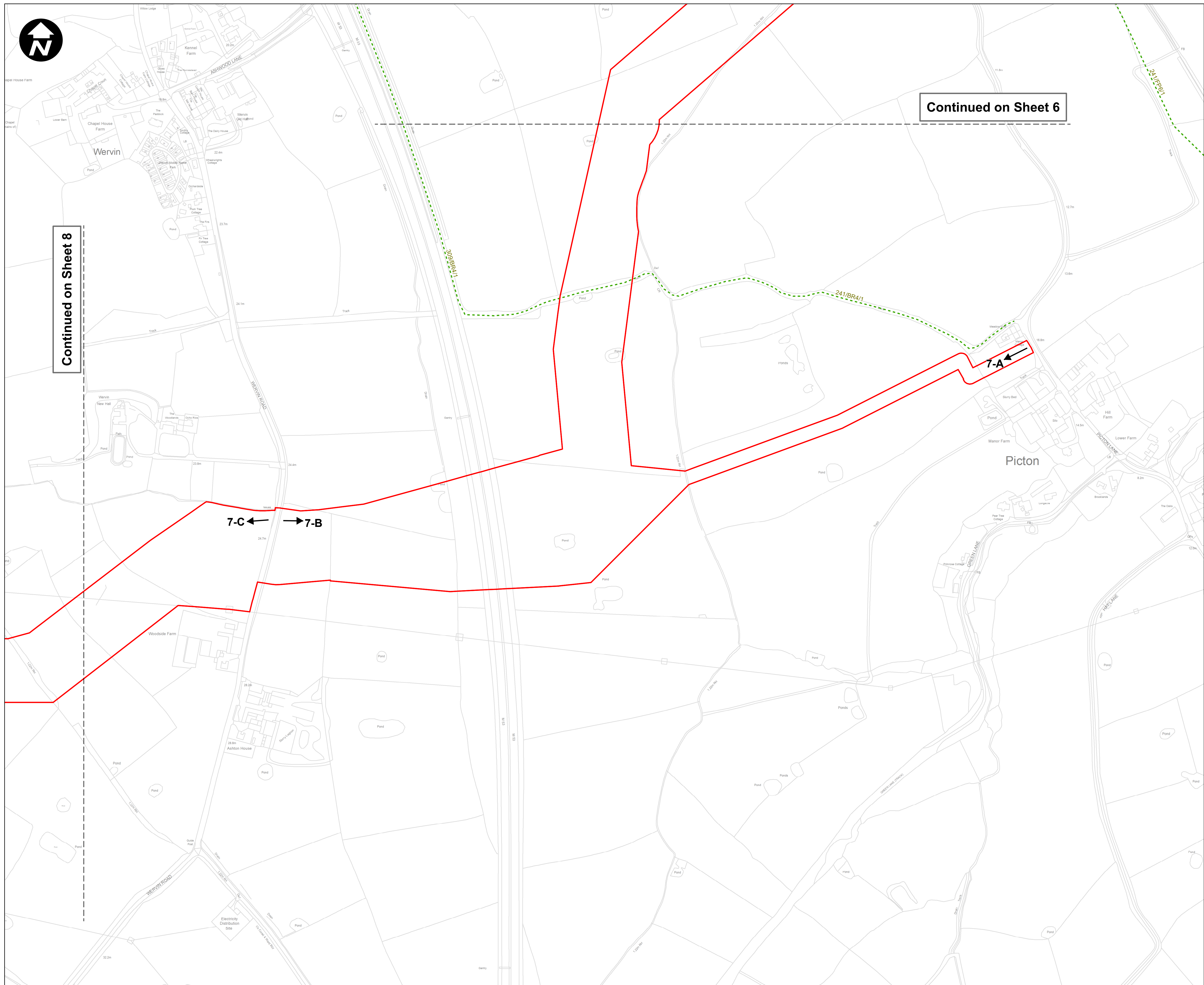




- KEY**
- Order Limits
 - Public Rights of Way - Cheshire
 - Public RoW (current to be temporarily stopped up)
 - Public RoW (indicative proposed diversion)
 - Streets Subject To Street Works
 - New access

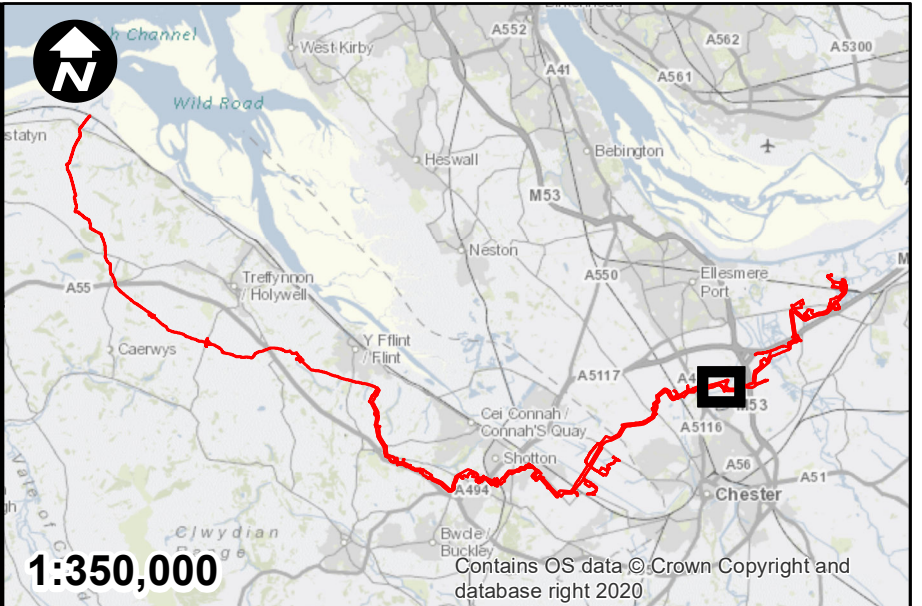
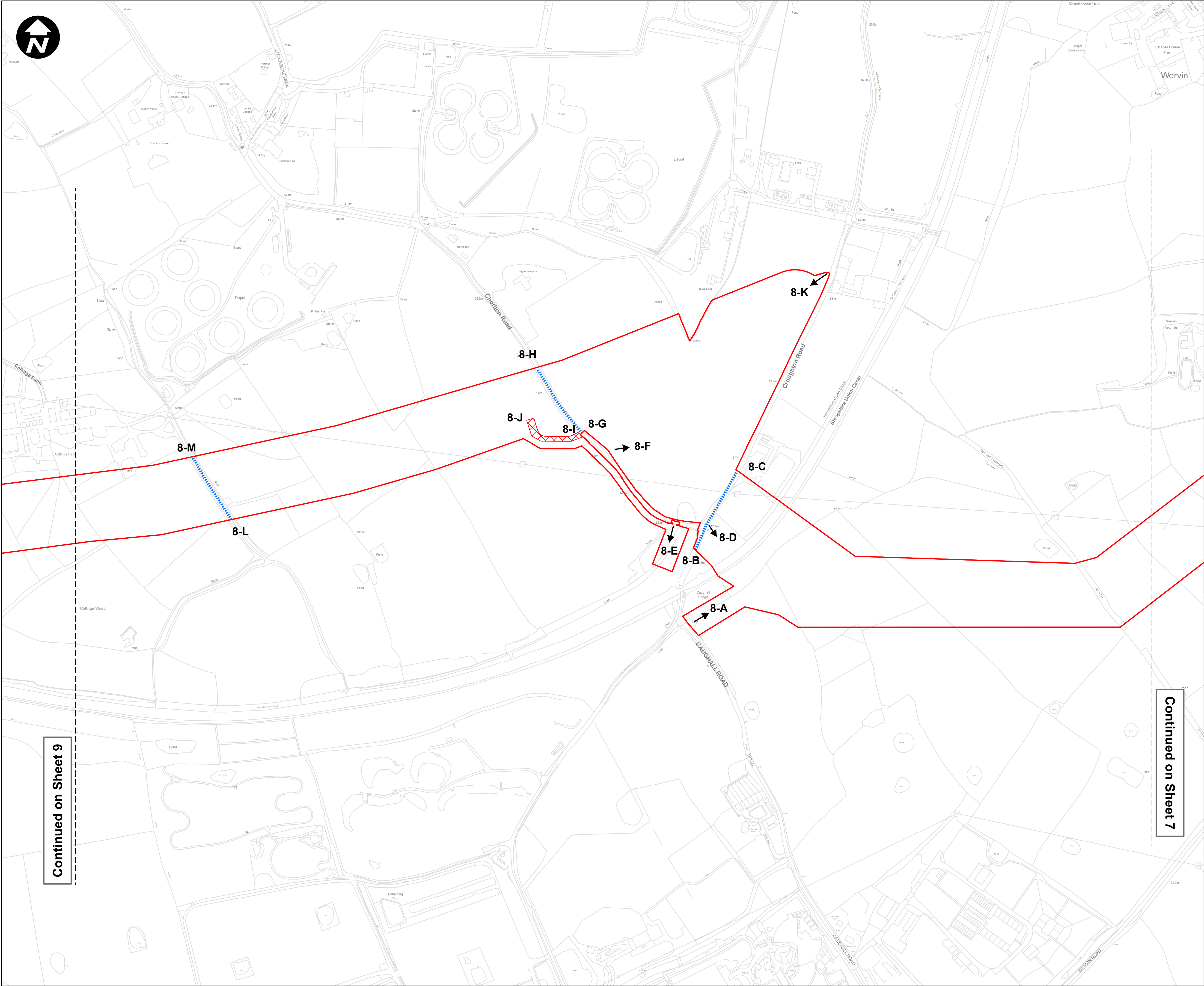
A	RH	PT	VB	28/09/2022
REVISION	DRAWN	CHECKED	APPROVED	DATE
SCALE: 1:2,500				
0 50 100 200 Metres				
Mapping reproduced by permission of Ordnance Survey on behalf of HMSO				
Contains OS data © Crown Copyright and database right 2022				

HyNet North West

PROJECT TITLE			
HyNet Carbon Dioxide Pipeline DCO			
DRAWING TITLE			
ACCESS AND RIGHTS OF WAY PLAN REGULATION 5(2)(k) APPLICATION DOCUMENT REFERENCE D.2.5 SHEET 6 OF 37			
DRAWING STATUS			
FOR DCO SUBMISSION			
DRAWN	CHECKED	APPROVED	AUTHORISED
RH	PT	VB	AV
SCALE @ A1 SIZE		DATE	REVISION
1:2,500		28/09/2022	A
DRAWING NUMBER			
EN070007-D.2.5-AROW-Sheet 6			



A	RH	PT	VB	28/09/2022
REVISION	DRAWN	CHECKED	APPROVED	DATE
SCALE: 1:2,500 <div> <div>0</div> <div>50</div> <div>100</div> <div>200</div> </div>  <div>Metres</div>				
Mapping reproduced by permission of Ordnance Survey on behalf of HMSO				
Contains OS data © Crown Copyright and database right 2022				
				
PROJECT TITLE <h1>HyNet Carbon Dioxide Pipeline DCO</h1>				
DRAWING TITLE <h2>ACCESS AND RIGHTS OF WAY PLAN REGULATION 5(2)(k) APPLICATION DOCUMENT REFERENCE D.2.5 SHEET 7 OF 37</h2>				
DRAWING STATUS <h2>FOR DCO SUBMISSION</h2>				
DRAWN RH	CHECKED PT	APPROVED VB	AUTHORISED AV	
SCALE @ A1 SIZE 1:2,500		DATE 28/09/2022		REVISION A
DRAWING NUMBER EN070007-D.2.5-AROW-Sheet 7				



KEY

- Order Limits
- Streets Subject To Street
- Private maintenance of new or altered
- New access

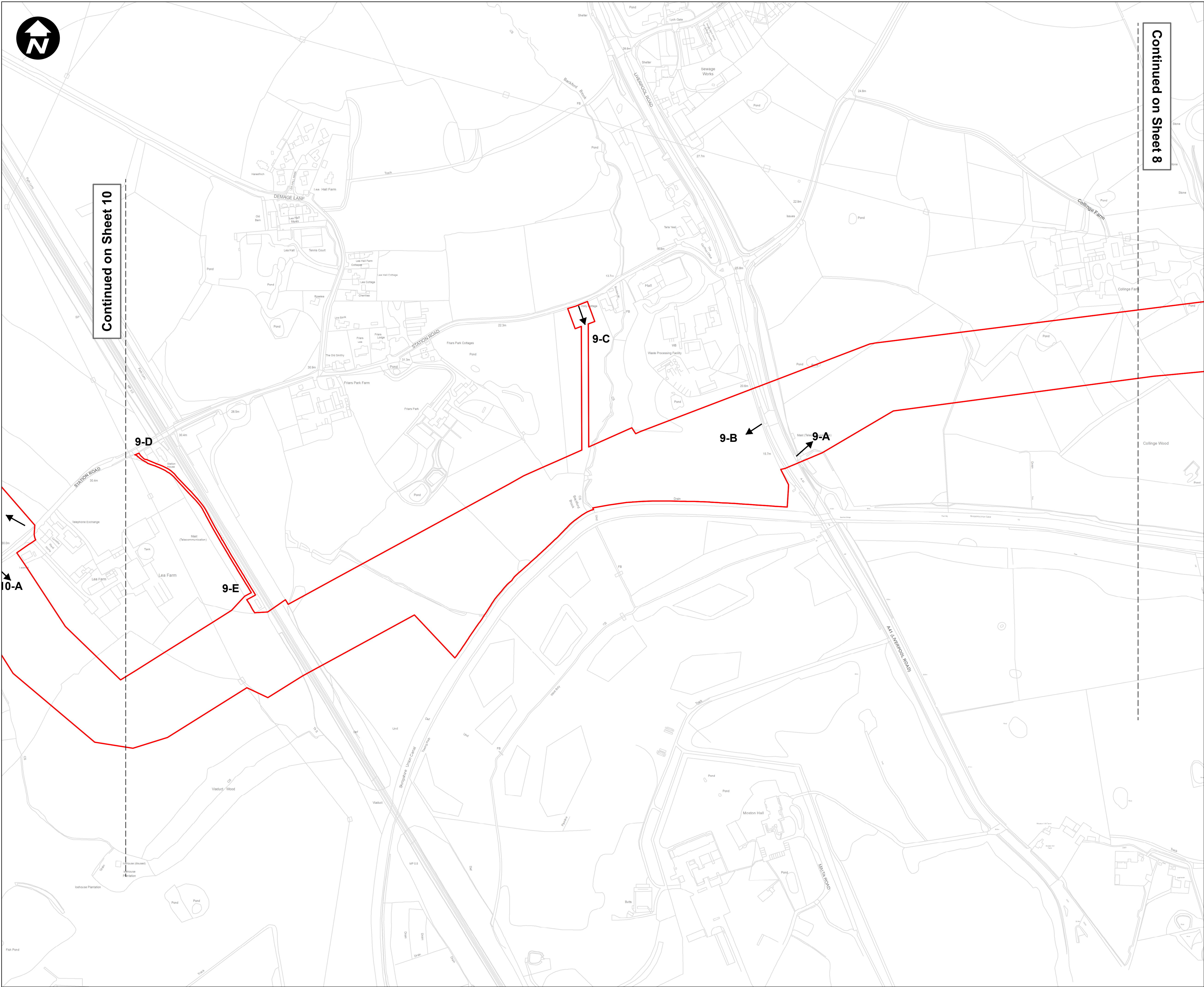
A	RH	PT	VB	28/09/2022
REVISION	DRAWN	CHECKED	APPROVED	DATE
SCALE: 1:2,500				
0 50 100 200 Metres				
Mapping reproduced by permission of Ordnance Survey on behalf of HMSO				
Contains OS data © Crown Copyright and database right 2022				

HyNet North West

PROJECT TITLE			
HyNet Carbon Dioxide Pipeline DCO			
DRAWING TITLE			
ACCESS AND RIGHTS OF WAY PLAN REGULATION 5(2)(k) APPLICATION DOCUMENT REFERENCE D.2.5 SHEET 8 OF 37			
DRAWING STATUS			
FOR DCO SUBMISSION			
DRAWN	CHECKED	APPROVED	AUTHORISED
RH	PT	VB	AV
SCALE @ A1 SIZE		DATE	REVISION
1:2,500		28/09/2022	A
DRAWING NUMBER			
EN070007-D.2.5-AROW-Sheet 8			

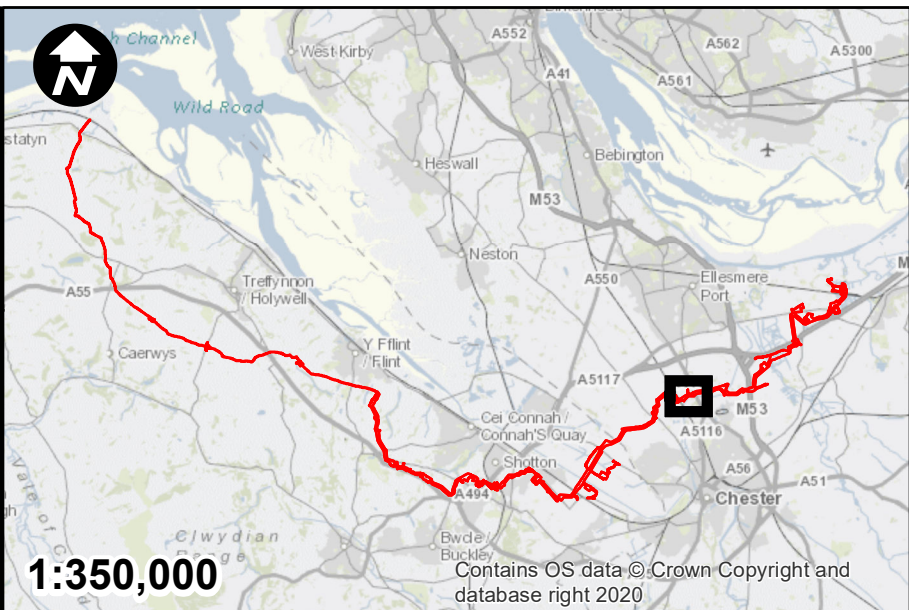
Continued on Sheet 9

Continued on Sheet 7



Continued on Sheet 10

Continued on Sheet 8



KEY

Order Limits

→ New access

A	RH	PT	VB	28/09/2022
REVISION	DRAWN	CHECKED	APPROVED	DATE

SCALE: 1:2,500



Mapping reproduced by permission of Ordnance Survey on behalf of HMSO

Contains OS data © Crown Copyright and database right 2022

HyNet North West

PROJECT TITLE

**HyNet Carbon Dioxide
Pipeline DCO**

DRAWING TITLE

ACCESS AND RIGHTS OF WAY PLAN
REGULATION 5(2)(k) APPLICATION
DOCUMENT REFERENCE D.2.5
SHEET 9 OF 37

DRAWING STATUS

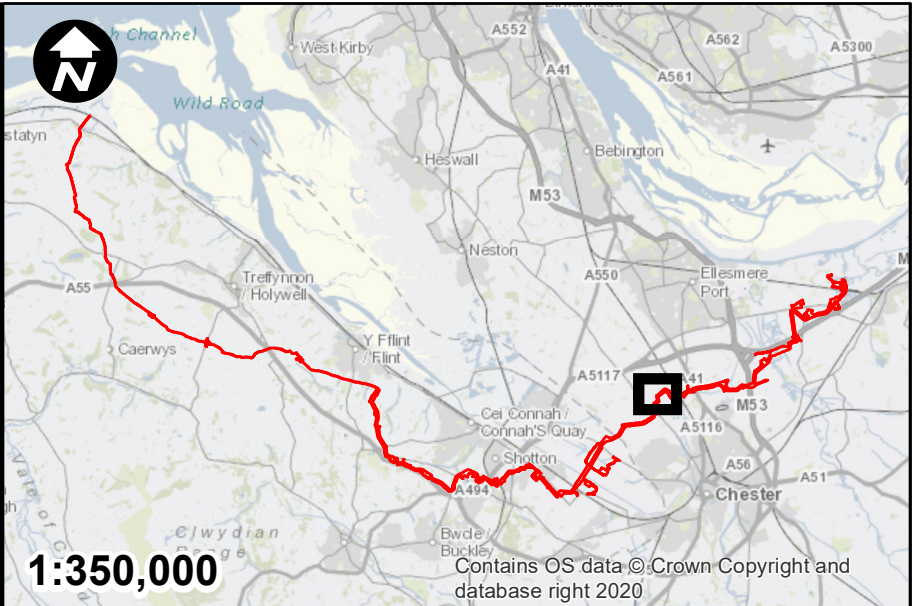
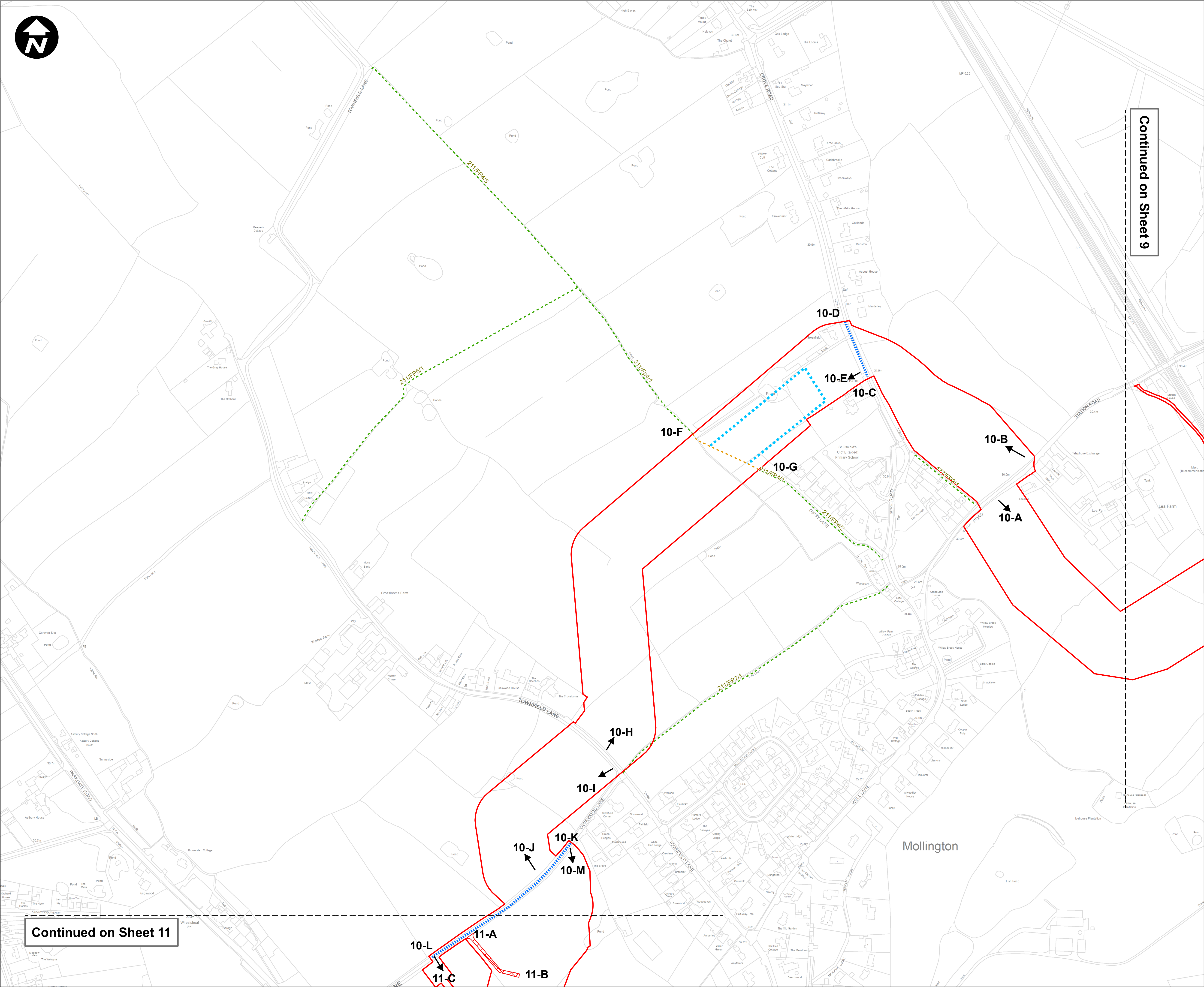
FOR DCO SUBMISSION

DRAWN RH	CHECKED PT	APPROVED VB	AUTHORISED AV
-------------	---------------	----------------	------------------

SCALE @ A1 SIZE 1:2,500	DATE 28/09/2022	REVISION A
----------------------------	--------------------	---------------

DRAWING NUMBER

EN070007-D.2.5-AROW-Sheet 9



- KEY**
- Order Limits
 - Public Rights of Way - Cheshire
 - Public RoW (current to be temporarily stopped up)
 - Public RoW (indicative proposed)
 - Streets Subject To Street
 - Private maintenance of new or altered
 - New access

A	RH	PT	VB	28/09/2022
REVISION	DRAWN	CHECKED	APPROVED	DATE
SCALE: 1:2,500				
0 50 100 200 Metres				
Mapping reproduced by permission of Ordnance Survey on behalf of HMSO				
Contains OS data © Crown Copyright and database right 2022				

HyNet North West

PROJECT TITLE
HyNet Carbon Dioxide Pipeline DCO

DRAWING TITLE
**ACCESS AND RIGHTS OF WAY PLAN
REGULATION 5(2)(k) APPLICATION
DOCUMENT REFERENCE D.2.5
SHEET 10 OF 37**

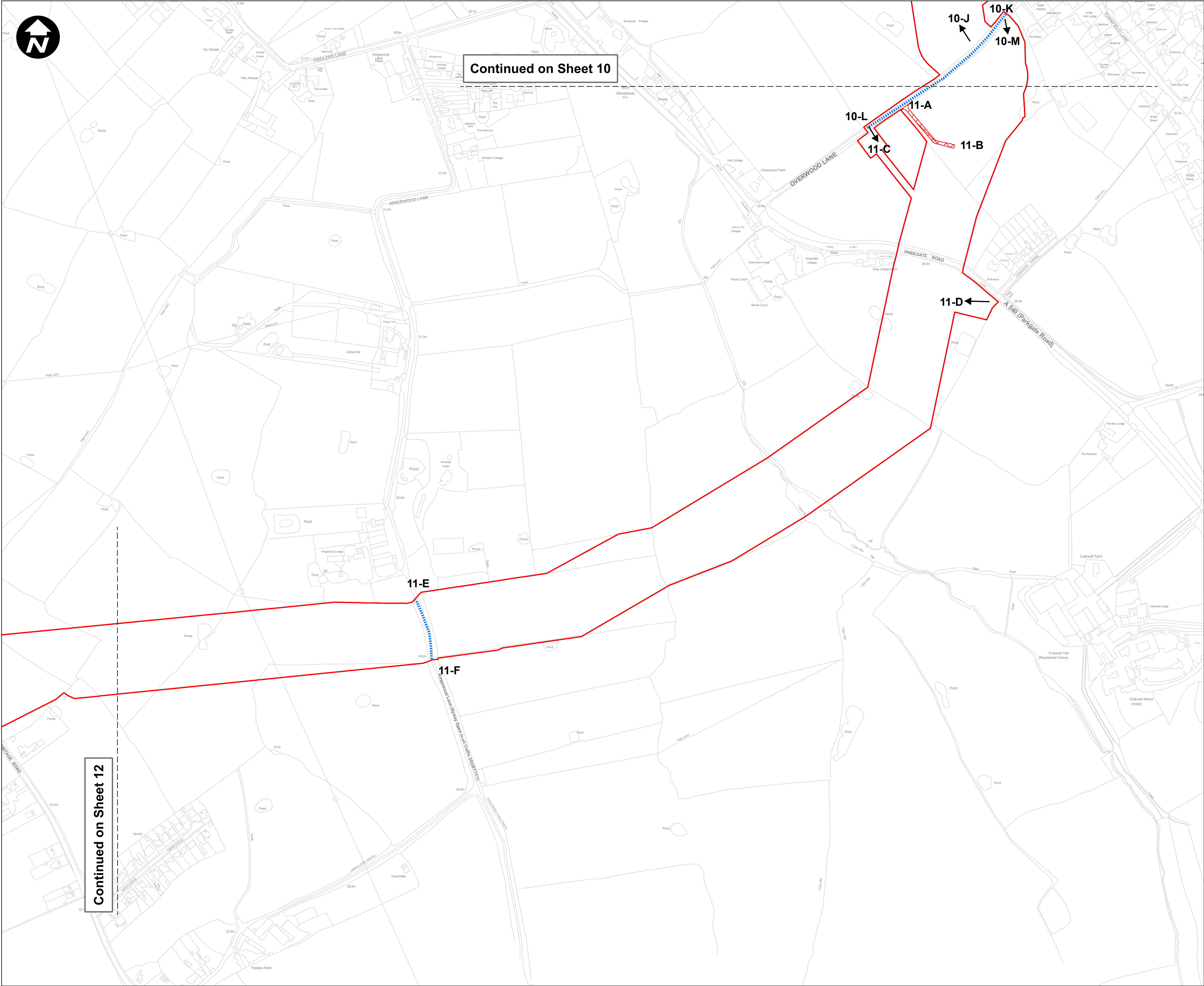
DRAWING STATUS
FOR DCO SUBMISSION

DRAWN RH	CHECKED PT	APPROVED VB	AUTHORISED AV
SCALE @ A1 SIZE 1:2,500		DATE 28/09/2022	REVISION A

DRAWING NUMBER
EN070007-D.2.5-AROW-Sheet 10

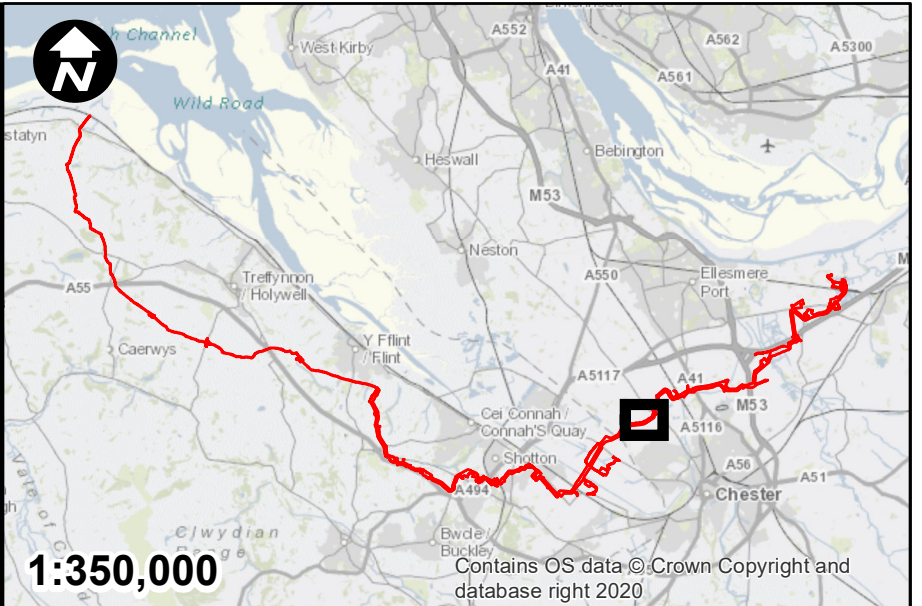
Continued on Sheet 11

Continued on Sheet 9



Continued on Sheet 10

Continued on Sheet 12



- KEY**
- Order Limits
 - Streets Subject To Street Works
 - Private maintenance of new or altered access
 - New access

A	RH	PT	VB	28/09/2022
REVISION	DRAWN	CHECKED	APPROVED	DATE
SCALE: 1:2,500				
0 50 100 200 Metres				

Mapping reproduced by permission of Ordnance Survey on behalf of HMSO
Contains OS data © Crown Copyright and database right 2022

HyNet North West

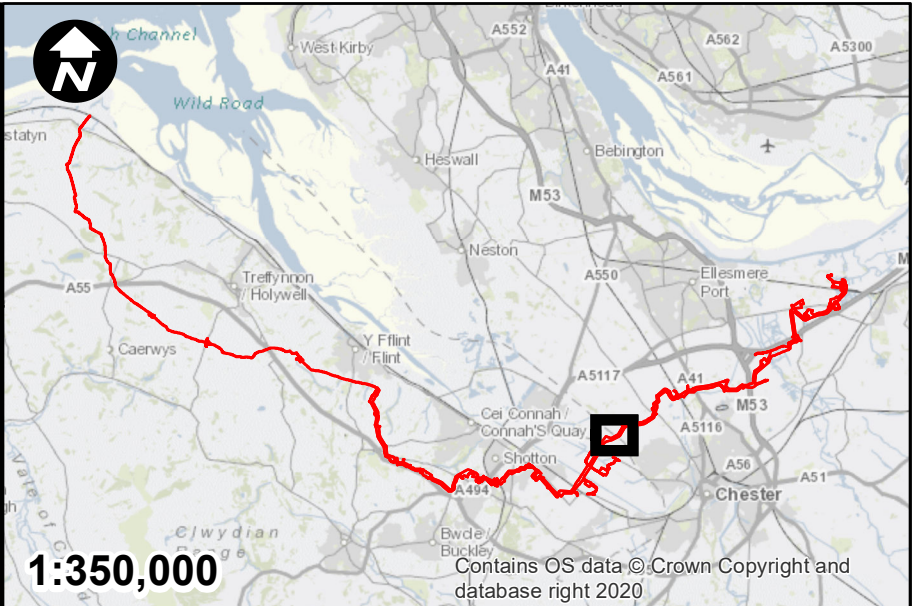
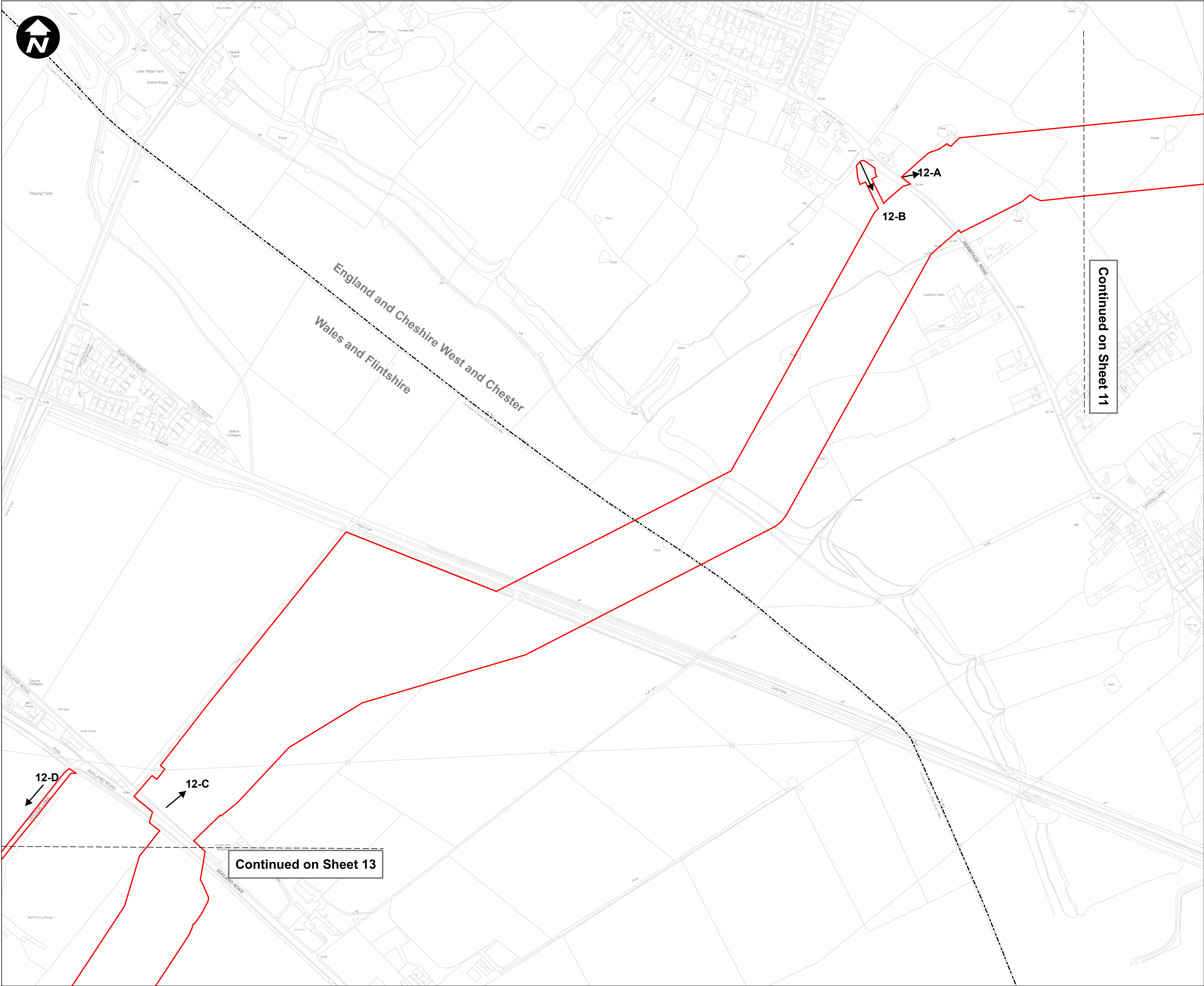
PROJECT TITLE
HyNet Carbon Dioxide Pipeline DCO

DRAWING TITLE
**ACCESS AND RIGHTS OF WAY PLAN
REGULATION 5(2)(k) APPLICATION
DOCUMENT REFERENCE D.2.5
SHEET 11 OF 37**

DRAWING STATUS
FOR DCO SUBMISSION

DRAWN RH	CHECKED PT	APPROVED VB	AUTHORISED AV
SCALE @ A1 SIZE 1:2,500		DATE 28/09/2022	REVISION A

DRAWING NUMBER
EN070007-D.2.5-AROW-Sheet 11



KEY				
<div><div></div> Order Limits</div>				
<div><div></div> New access</div>				
<div><div></div> County Boundary</div>				

Continued on Sheet 11

Continued on Sheet 13

A	RH	PT	VB	28/09/2022
REVISION	DRAWN	CHECKED	APPROVED	DATE
SCALE: 1:2,500				
0 50 100 200 Metres				

Mapping reproduced by permission of Ordnance Survey on behalf of HMSO
Contains OS data © Crown Copyright and database right 2022

HyNet North West

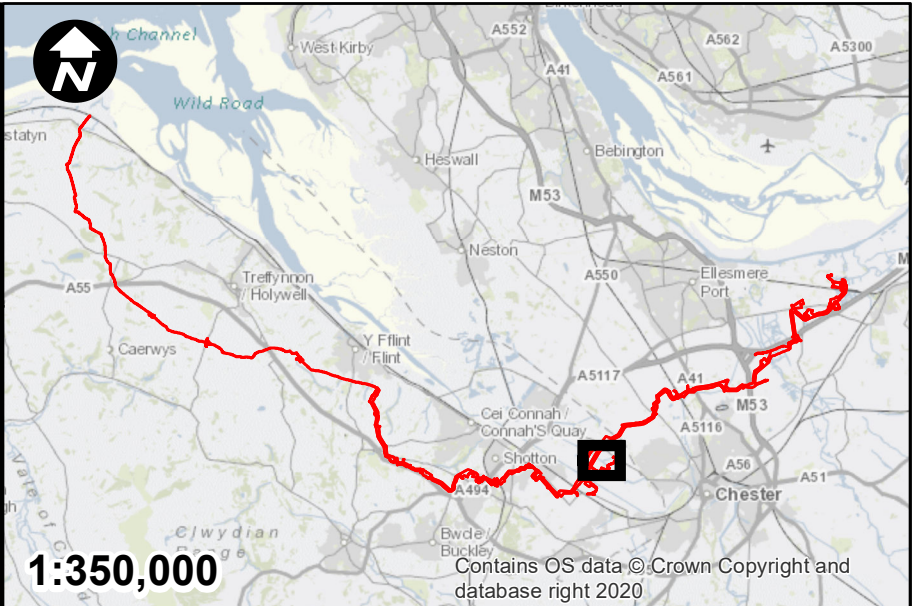
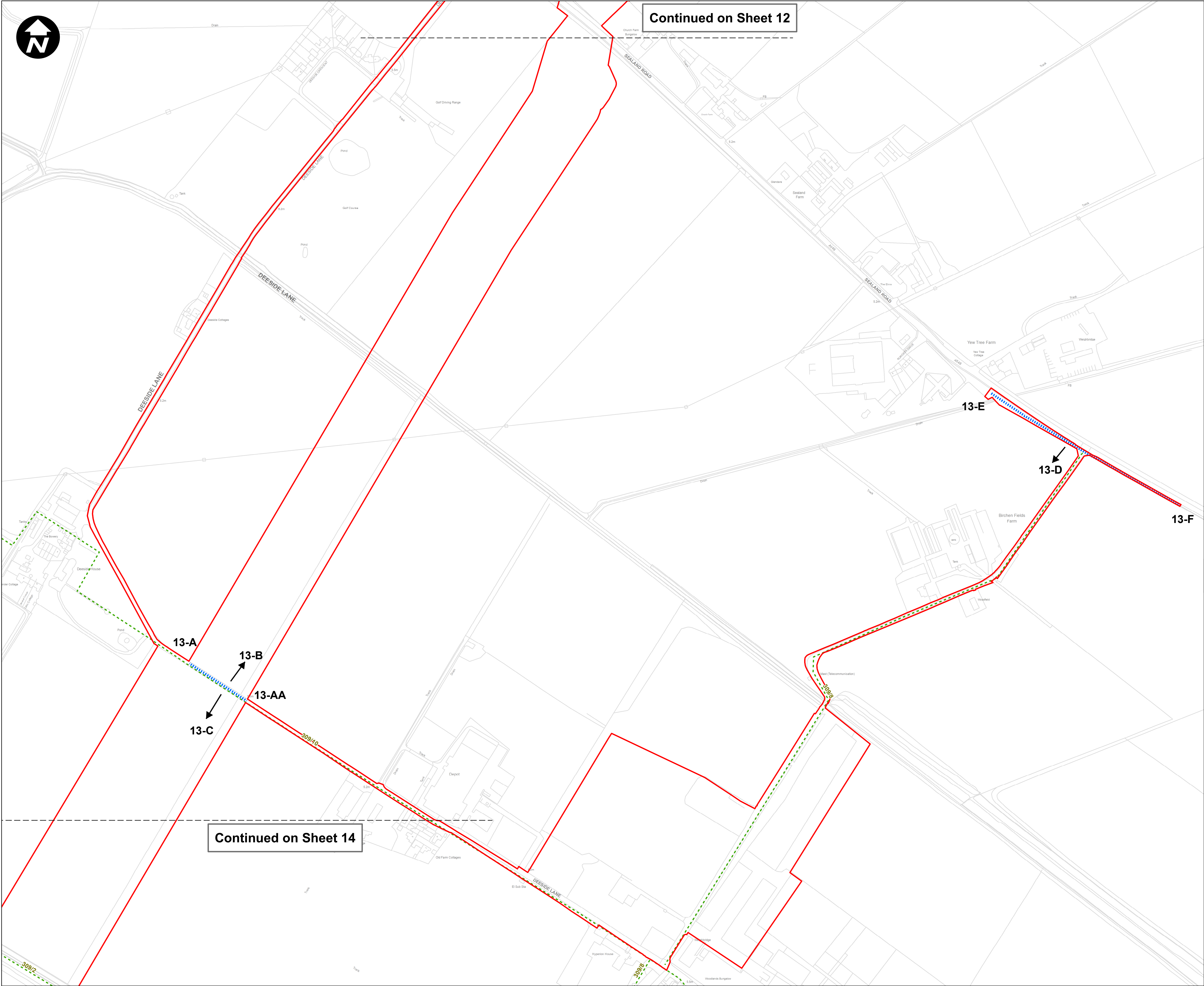
PROJECT TITLE
HyNet Carbon Dioxide Pipeline DCO

DRAWING TITLE
ACCESS AND RIGHTS OF WAY PLAN
REGULATION 5(2)(k) APPLICATION
DOCUMENT REFERENCE D.2.5
SHEET 12 OF 37

DRAWING STATUS
FOR DCO SUBMISSION

DRAWN RH	CHECKED PT	APPROVED VB	AUTHORISED AV
SCALE @ A1 SIZE 1:2,500		DATE 28/09/2022	REVISION A

DRAWING NUMBER
EN070007-D.2.5-AROW-Sheet 12



- KEY**
- Order Limits
 - Public Rights of Way - Flintshire
 - Streets Subject To Street Works
 - New access

A	RH	PT	VB	28/09/2022
REVISION	DRAWN	CHECKED	APPROVED	DATE
SCALE: 1:2,500				
0	50	100	200	Metres

Mapping reproduced by permission of Ordnance Survey on behalf of HMSO
Contains OS data © Crown Copyright and database right 2022

HyNet North West

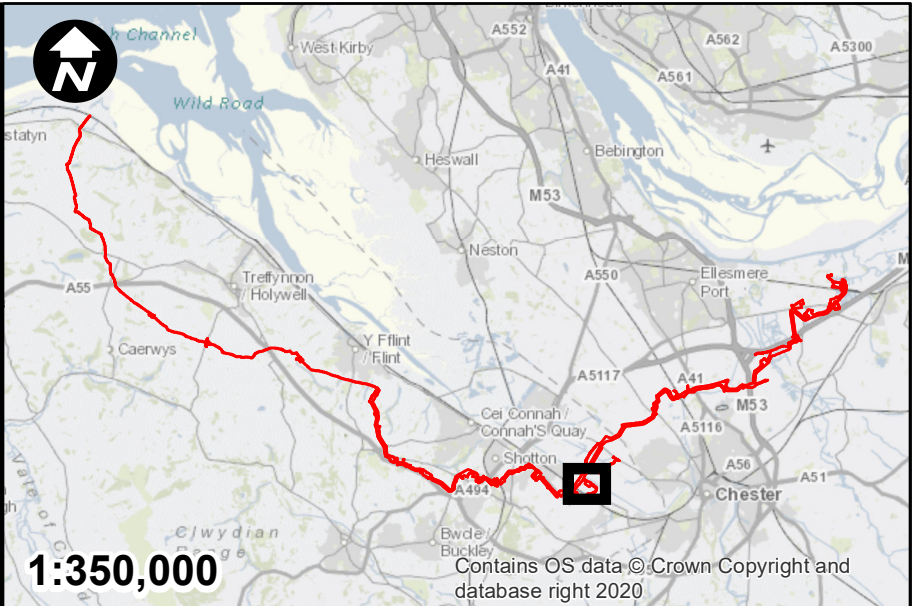
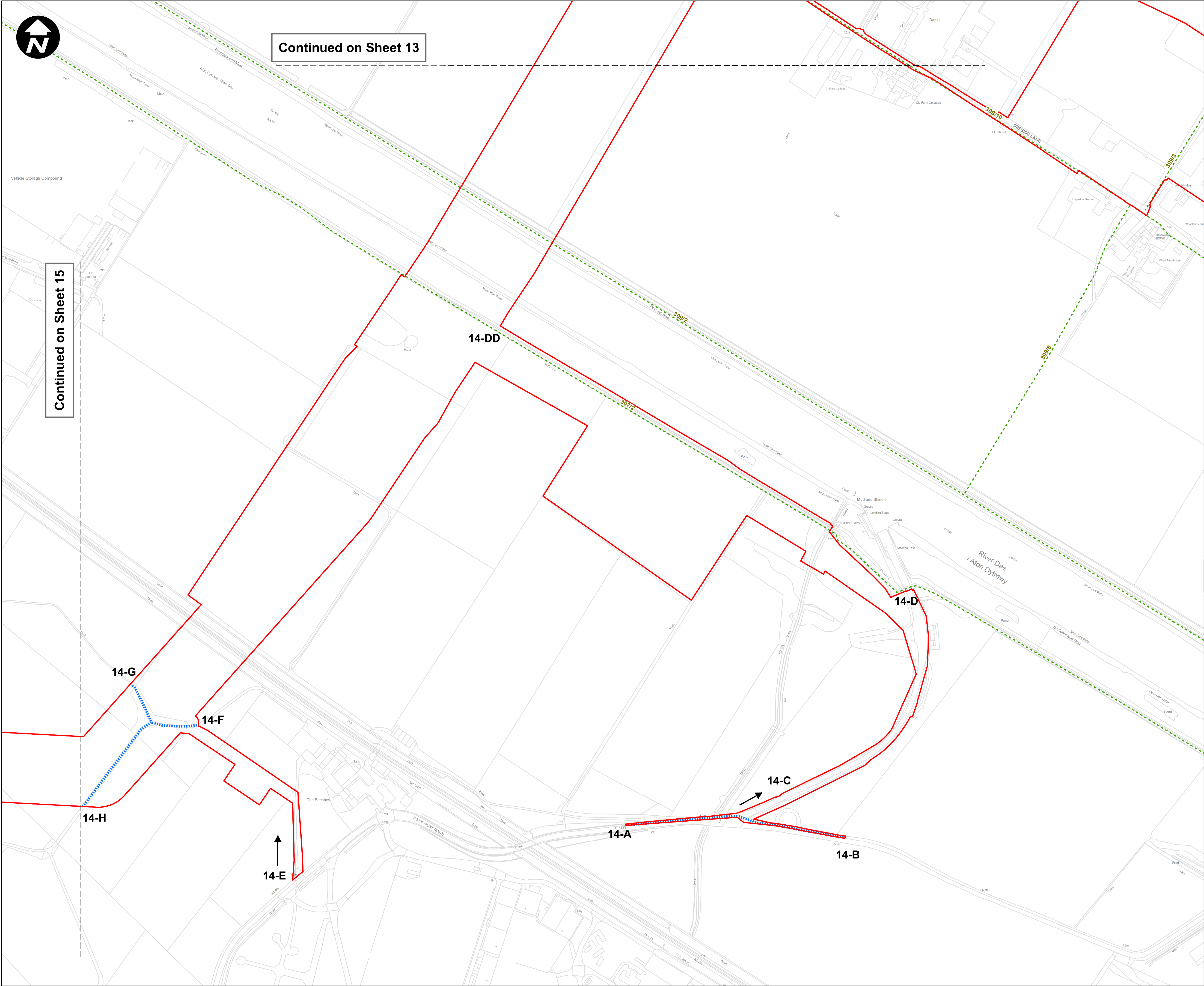
PROJECT TITLE
HyNet Carbon Dioxide Pipeline DCO

DRAWING TITLE
**ACCESS AND RIGHTS OF WAY PLAN
REGULATION 5(2)(k) APPLICATION
DOCUMENT REFERENCE D.2.5
SHEET 13 OF 37**

DRAWING STATUS
FOR DCO SUBMISSION

DRAWN RH	CHECKED PT	APPROVED VB	AUTHORISED AV
SCALE @ A1 SIZE 1:2,500	DATE 28/09/2022	REVISION A	

DRAWING NUMBER
EN070007-D.2.5-AROW-Sheet 13



- KEY**
- Order Limits
 - Public Rights of Way - Flintshire
 - Streets Subject To Street Works
 - New access

A	RH	PT	VB	28/09/2022
REVISION	DRAWN	CHECKED	APPROVED	DATE
SCALE: 1:2,500				
0 50 100 200 Metres				

Mapping reproduced by permission of Ordnance Survey on behalf of HMSO
Contains OS data © Crown Copyright and database right 2022



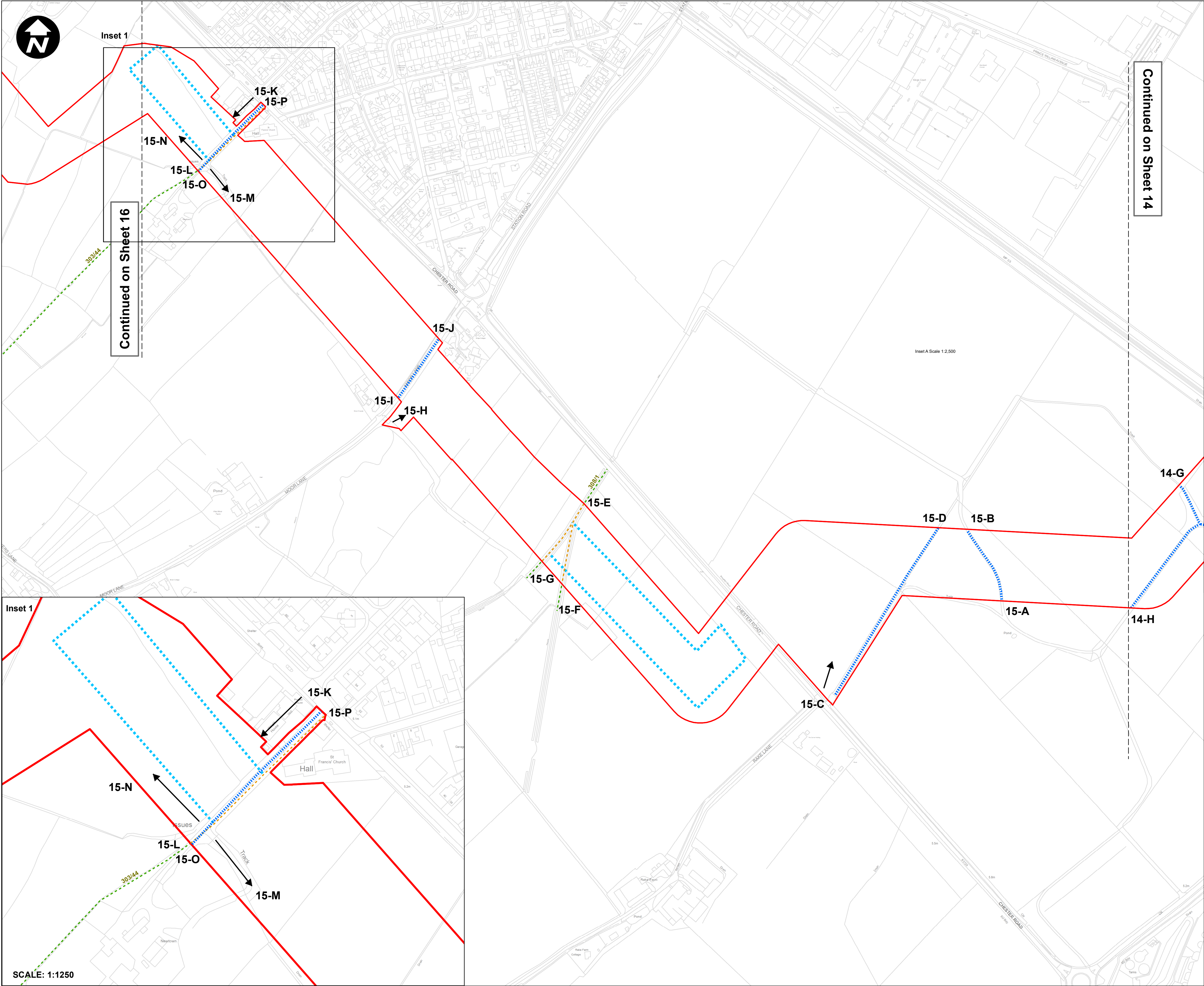
PROJECT TITLE
HyNet Carbon Dioxide Pipeline DCO

DRAWING TITLE
**ACCESS AND RIGHTS OF WAY PLAN
REGULATION 5(2)(k) APPLICATION
DOCUMENT REFERENCE D.2.5
SHEET 14 OF 37**

DRAWING STATUS
FOR DCO SUBMISSION

DRAWN RH	CHECKED PT	APPROVED VB	AUTHORISED AV
SCALE @ A1 SIZE 1:2,500		DATE 28/09/2022	REVISION A

DRAWING NUMBER
EN070007-D.2.5-AROW-Sheet 14



- KEY**
- Order Limits
 - Public Rights of Way - Flintshire
 - Public RoW (current to be temporarily stopped up)
 - Public RoW (indicative proposed diversion)
 - Streets Subject To Street Works
 - New access

A	RH	PT	VB	28/09/2022
REVISION	DRAWN	CHECKED	APPROVED	DATE
SCALE: 1:2,500				
0 50 100 200 Metres				
Mapping reproduced by permission of Ordnance Survey on behalf of HMSO				
Contains OS data © Crown Copyright and database right 2022				

HyNet North West

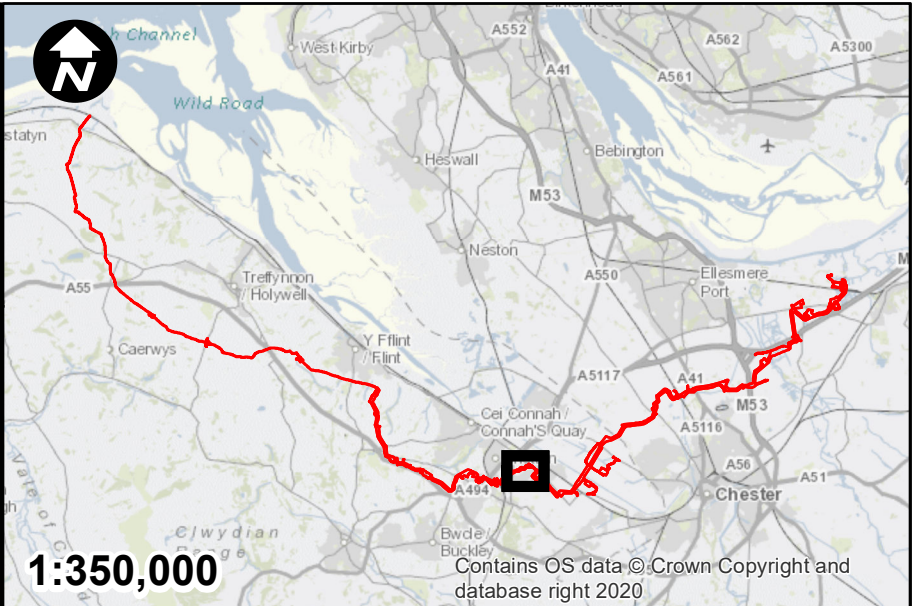
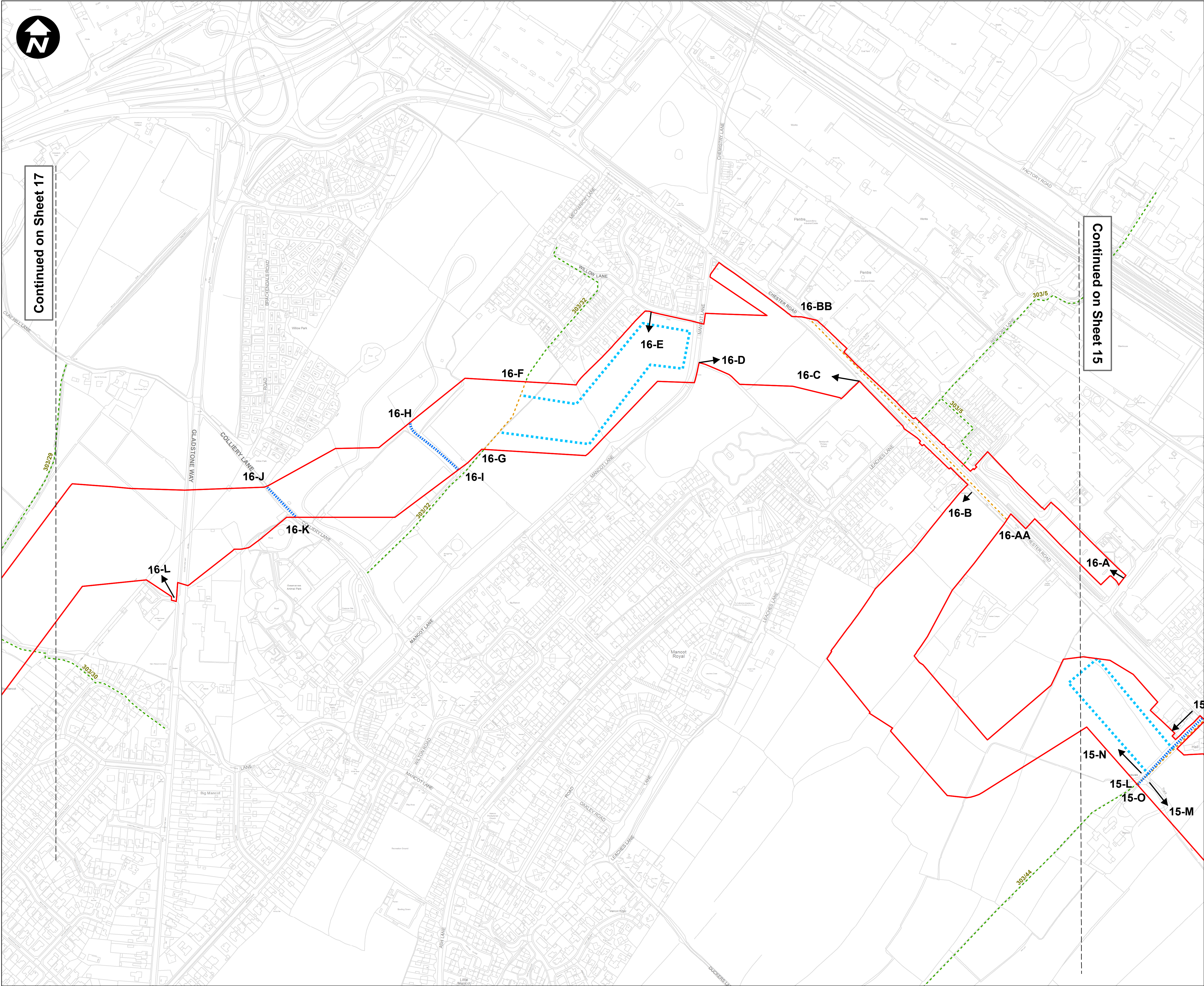
PROJECT TITLE
HyNet Carbon Dioxide Pipeline DCO

DRAWING TITLE
ACCESS AND RIGHTS OF WAY PLAN
REGULATION 5(2)(k) APPLICATION
DOCUMENT REFERENCE D.2.5
SHEET 15 OF 37

DRAWING STATUS
FOR DCO SUBMISSION

DRAWN RH	CHECKED PT	APPROVED VB	AUTHORISED AV
SCALE @ A1 SIZE 1:2,500		DATE 28/09/2022	REVISION A

DRAWING NUMBER
EN070007-D.2.5-AROW-Sheet 15



- KEY**
- Order Limits
 - Public Rights of Way - Flintshire
 - Public RoW (current to be temporarily stopped up)
 - Public RoW (indicative proposed diversion)
 - Streets Subject To Street Works
 - New access

A	RH	PT	VB	28/09/2022
REVISION	DRAWN	CHECKED	APPROVED	DATE
SCALE: 1:2,500				
0	50	100	200	Metres

Mapping reproduced by permission of Ordnance Survey on behalf of HMSO
Contains OS data © Crown Copyright and database right 2022

HyNet North West

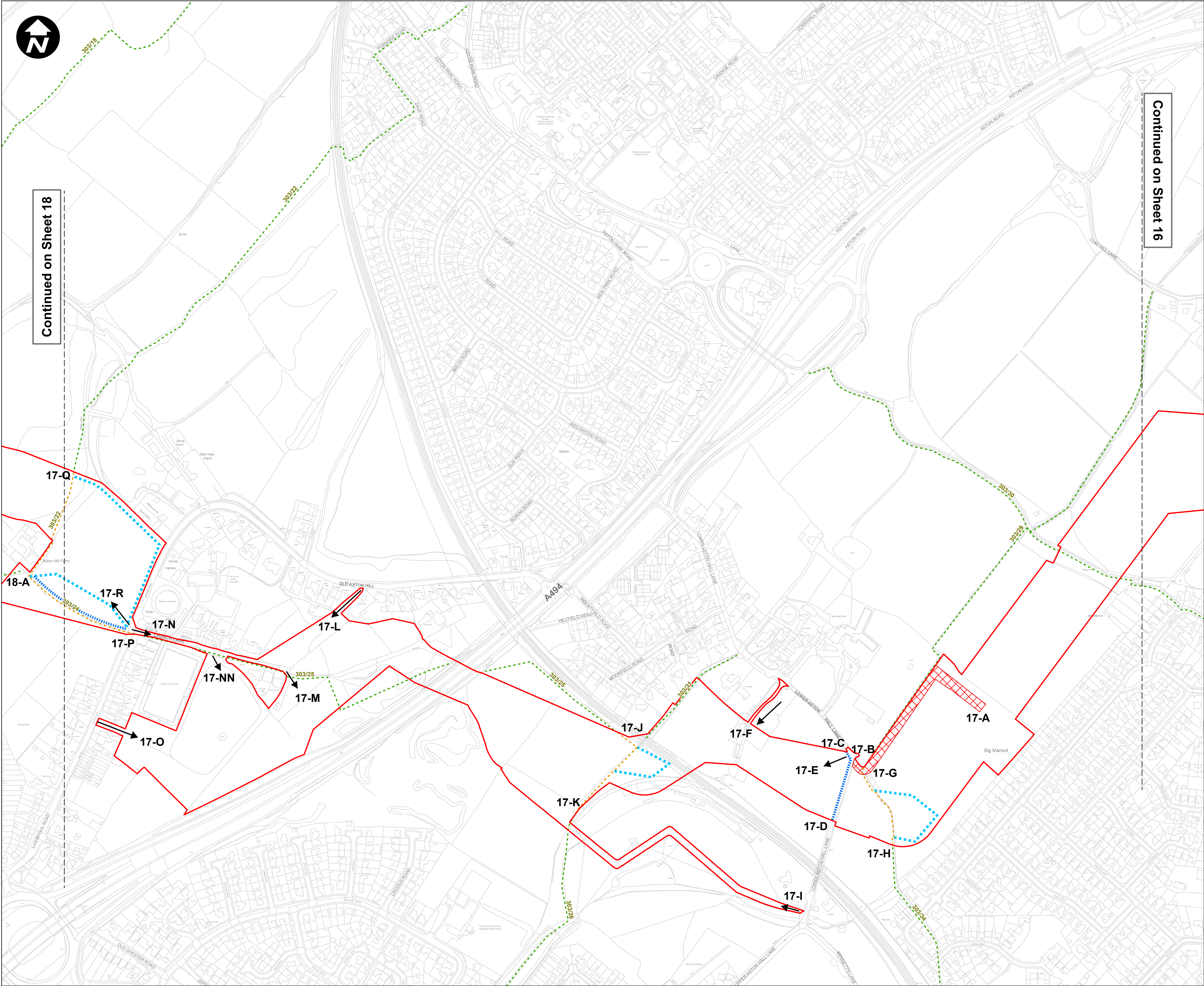
PROJECT TITLE
HyNet Carbon Dioxide Pipeline DCO

DRAWING TITLE
**ACCESS AND RIGHTS OF WAY PLAN
REGULATION 5(2)(k) APPLICATION
DOCUMENT REFERENCE D.2.5
SHEET 16 OF 37**

DRAWING STATUS
FOR DCO SUBMISSION

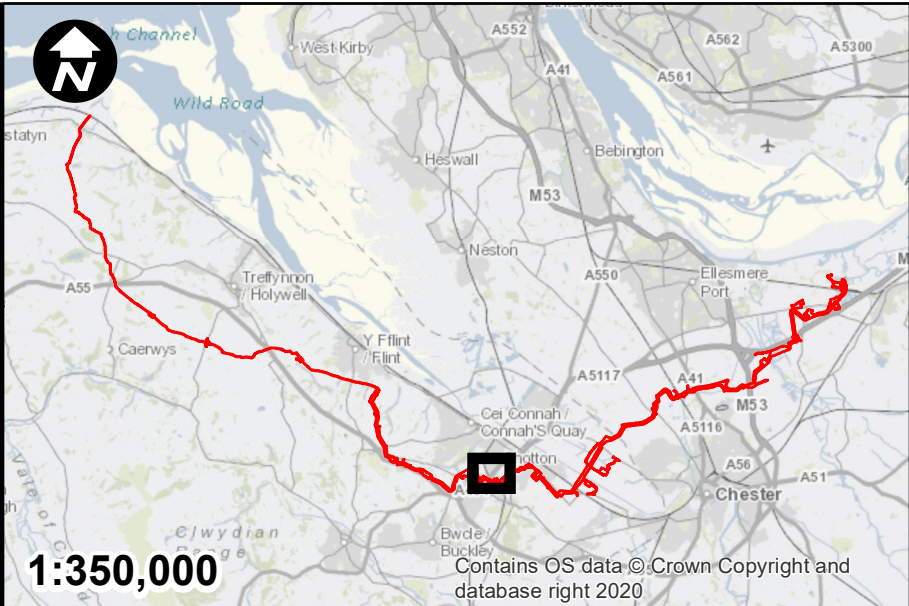
DRAWN RH	CHECKED PT	APPROVED VB	AUTHORISED AV
SCALE @ A1 SIZE 1:2,500	DATE 28/09/2022	REVISION A	

DRAWING NUMBER
EN070007-D.2.5-AROW-Sheet 16



Continued on Sheet 18

Continued on Sheet 16



- KEY**
- Order Limits
 - Public Rights of Way - Flintshire
 - Public RoW (current to be temporarily stopped up)
 - Public RoW (indicative proposed diversion)
 - Streets Subject To Street Works
 - Private maintenance of new or altered access
 - New access

A	RH	PT	VB	28/09/2022
REVISION	DRAWN	CHECKED	APPROVED	DATE
SCALE: 1:2,500				
0 50 100 200 Metres				

Mapping reproduced by permission of Ordnance Survey on behalf of HMSO
Contains OS data © Crown Copyright and database right 2022

HyNet North West

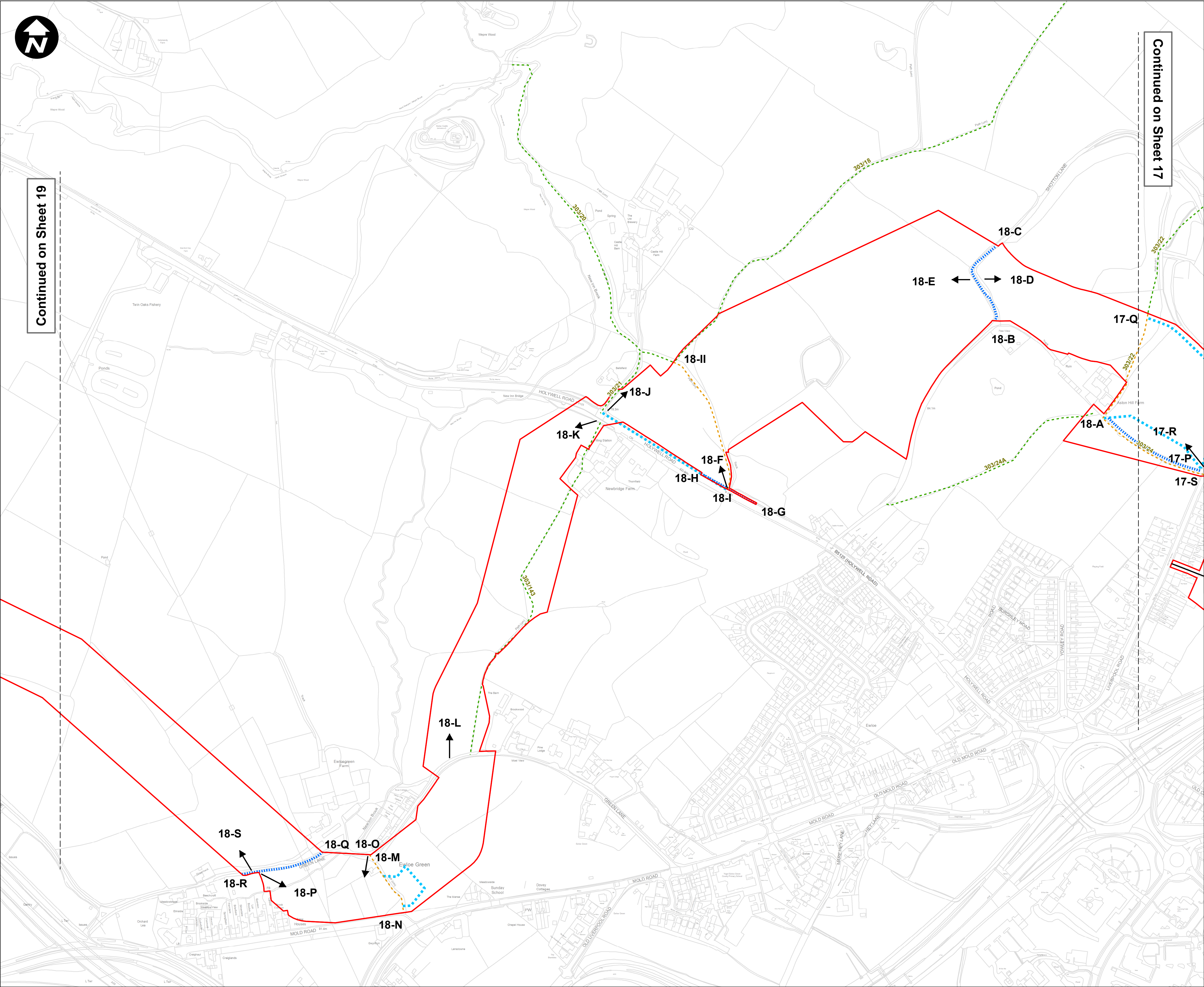
PROJECT TITLE
HyNet Carbon Dioxide Pipeline DCO

DRAWING TITLE
**ACCESS AND RIGHTS OF WAY PLAN
REGULATION 5(2)(k) APPLICATION
DOCUMENT REFERENCE D.2.5
SHEET 17 OF 37**

DRAWING STATUS
FOR DCO SUBMISSION

DRAWN RH	CHECKED PT	APPROVED VB	AUTHORISED AV
SCALE @ A1 SIZE 1:2,500		DATE 28/09/2022	REVISION A

DRAWING NUMBER
EN070007-D.2.5-AROW-Sheet 17



Continued on Sheet 19

Continued on Sheet 17



- KEY**
- Order Limits
 - Public Rights of Way - Flintshire
 - Public RoW (current to be temporarily stopped up)
 - Public RoW (indicative proposed diversion)
 - Streets Subject To Street Works
 - New access

A	RH	PT	VB	28/09/2022
REVISION	DRAWN	CHECKED	APPROVED	DATE

SCALE: 1:2,500

0 50 100 200 Metres

Mapping reproduced by permission of Ordnance Survey on behalf of HMSO

Contains OS data © Crown Copyright and database right 2022

HyNet North West

PROJECT TITLE

HyNet Carbon Dioxide Pipeline DCO

DRAWING TITLE

ACCESS AND RIGHTS OF WAY PLAN
REGULATION 5(2)(k) APPLICATION
DOCUMENT REFERENCE D.2.5
SHEET 18 OF 37

DRAWING STATUS

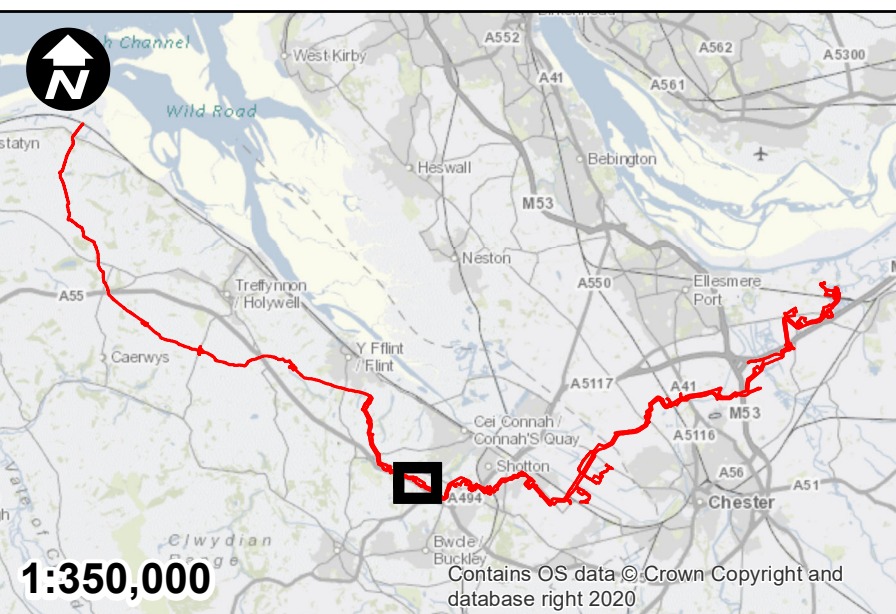
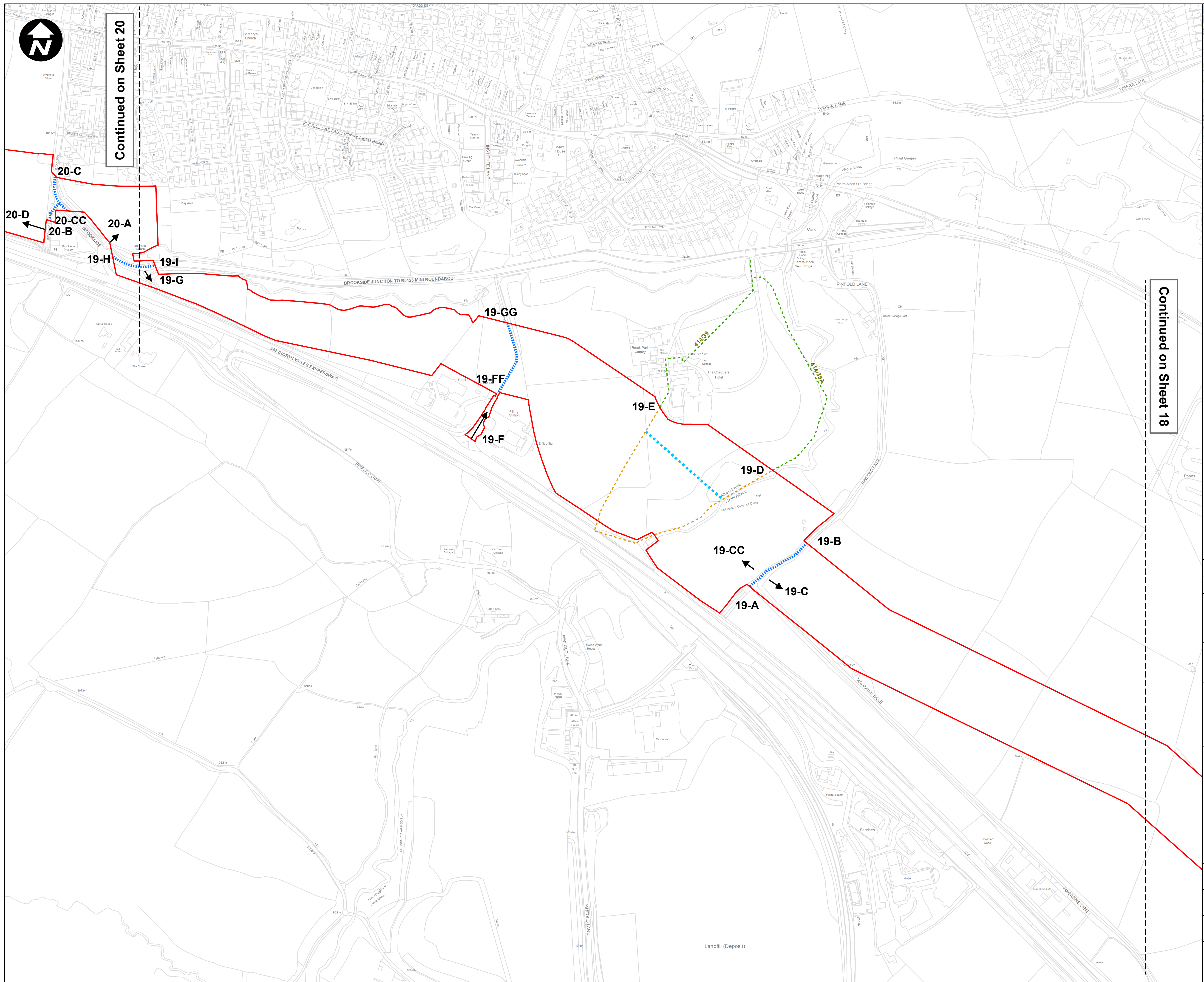
FOR DCO SUBMISSION

DRAWN	CHECKED	APPROVED	AUTHORISED
RH	PT	VB	AV


SCALE @ A1 SIZE	DATE	REVISION
1:2,500	28/09/2022	A

DRAWING NUMBER

EN070007-D.2.5-AROW-Sheet 18



KEY

- 
- Order Limits
- Public Rights of Way - Flintshire
- Public RoW (current to be temporarily stopped up)
- Public RoW (indicative proposed diversion)
- Streets Subject To Street Works
- New access

A	RH	PT	VB	28/09/2022
REVISION	DRAWN	CHECKED	APPROVED	DATE

SCALE: 1:2,500



Mapping reproduced by permission of Ordnance Survey on behalf of HMSO

Contains OS data © Crown Copyright and database right 2022

HyNet North West

PROJECT TITLE

**HyNet Carbon Dioxide
Pipeline DCO**

DRAWING TITLE

ACCESS AND RIGHTS OF WAY PLAN
REGULATION 5(2)(k) APPLICATION
DOCUMENT REFERENCE D.2.5
SHEET 19 OF 37

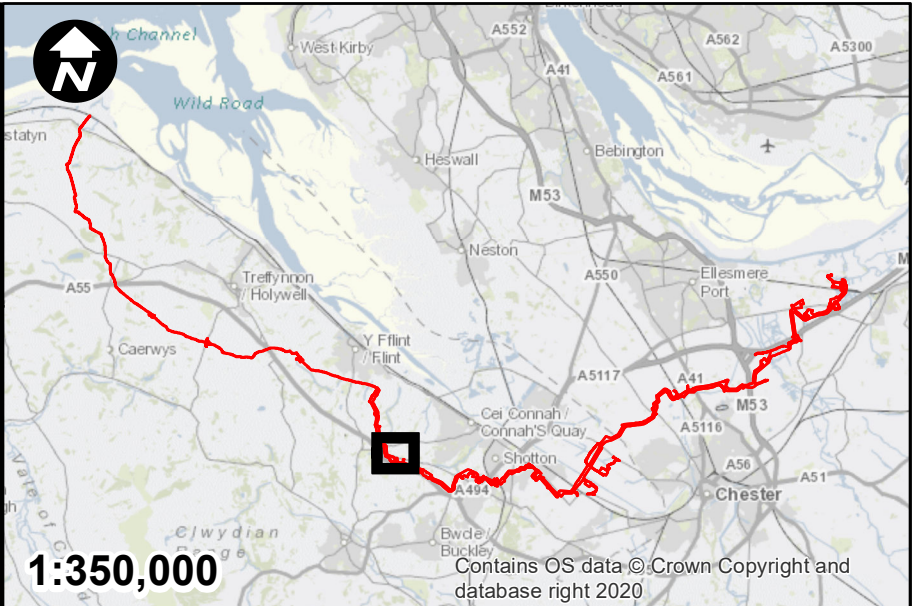
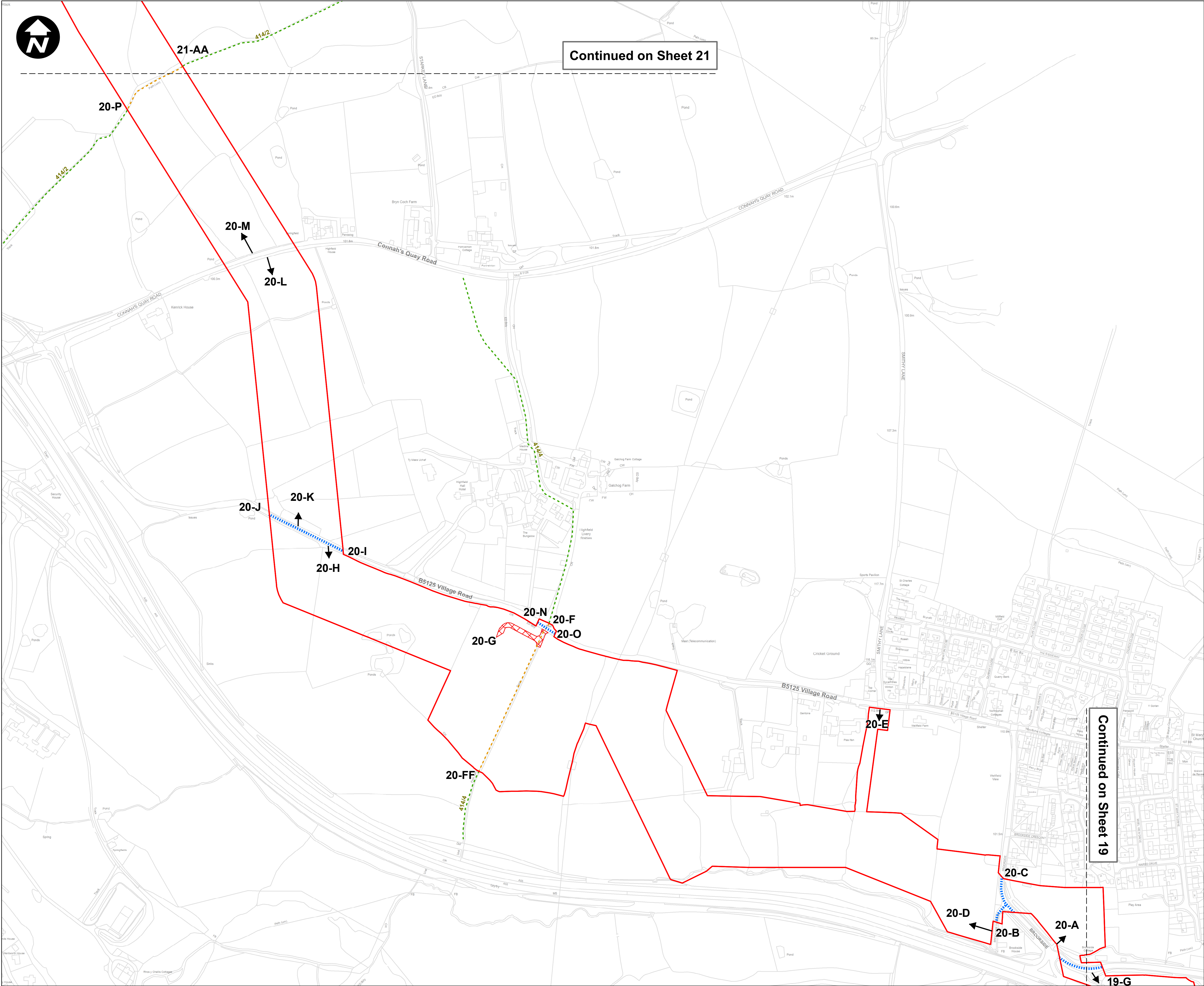
DRAWING STATUS
FOR DCO SUBMISSION

DRAWN RH	CHECKED PT	APPROVED VB	AUTHORISED AV
-------------	---------------	----------------	------------------

SCALE @ A1 SIZE 1:2,500	DATE 28/09/2022	REVISION A
----------------------------	--------------------	---------------

DRAWING NUMBER

EN070007-D.2.5-AROW-Sheet 19



- KEY**
- Order Limits
 - Public Rights of Way - Flintshire
 - Public RoW (current to be temporarily stopped up)
 - Streets Subject To Street Works
 - Private maintenance of new or altered access
 - New access

A	RH	PT	VB	28/09/2022
REVISION	DRAWN	CHECKED	APPROVED	DATE
SCALE: 1:2,500				
0 50 100 200 Metres				

Mapping reproduced by permission of Ordnance Survey on behalf of HMSO
Contains OS data © Crown Copyright and database right 2022

HyNet North West

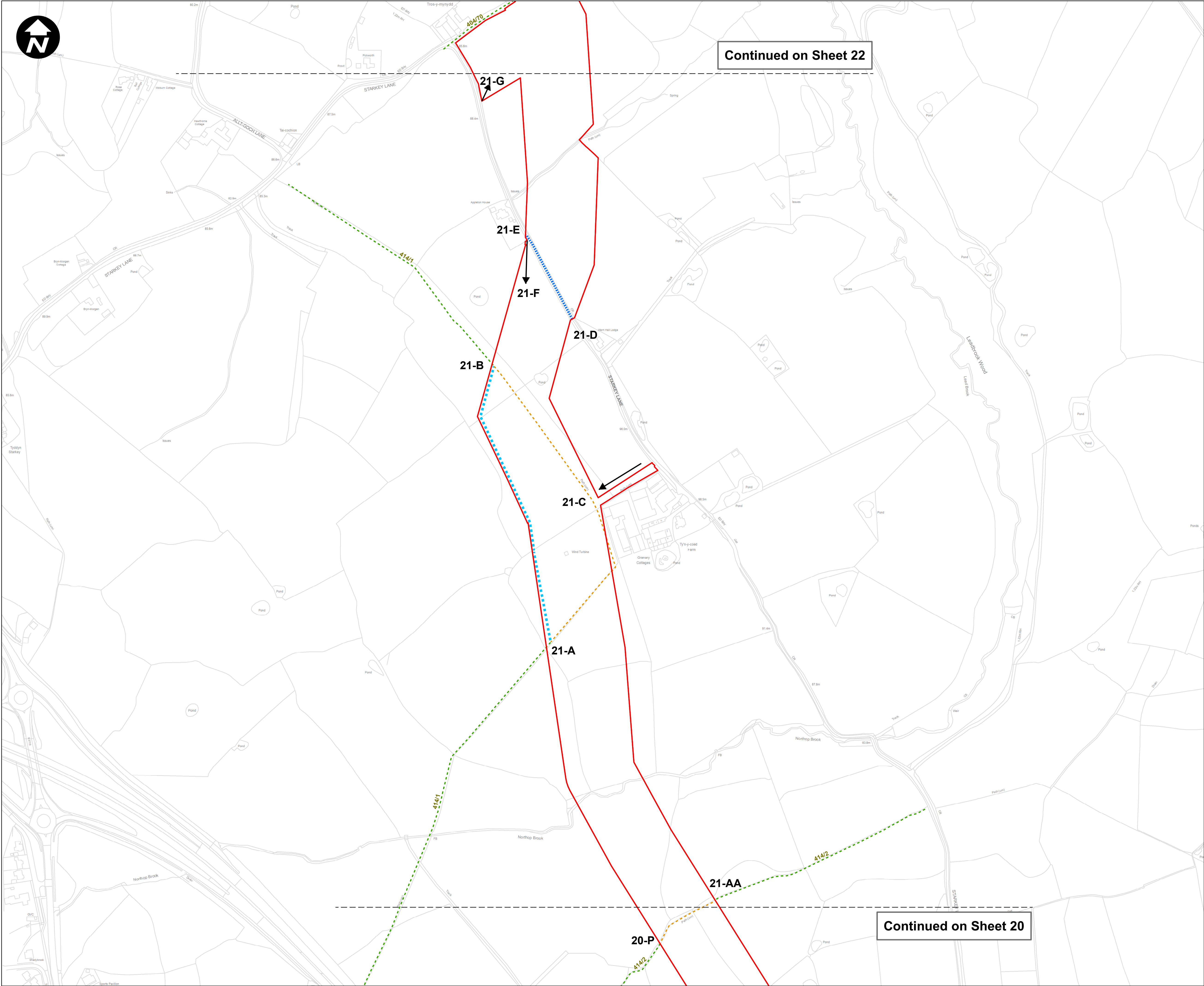
PROJECT TITLE
HyNet Carbon Dioxide Pipeline DCO

DRAWING TITLE
ACCESS AND RIGHTS OF WAY PLAN
REGULATION 5(2)(k) APPLICATION
DOCUMENT REFERENCE D.2.5
SHEET 20 OF 37

DRAWING STATUS
FOR DCO SUBMISSION

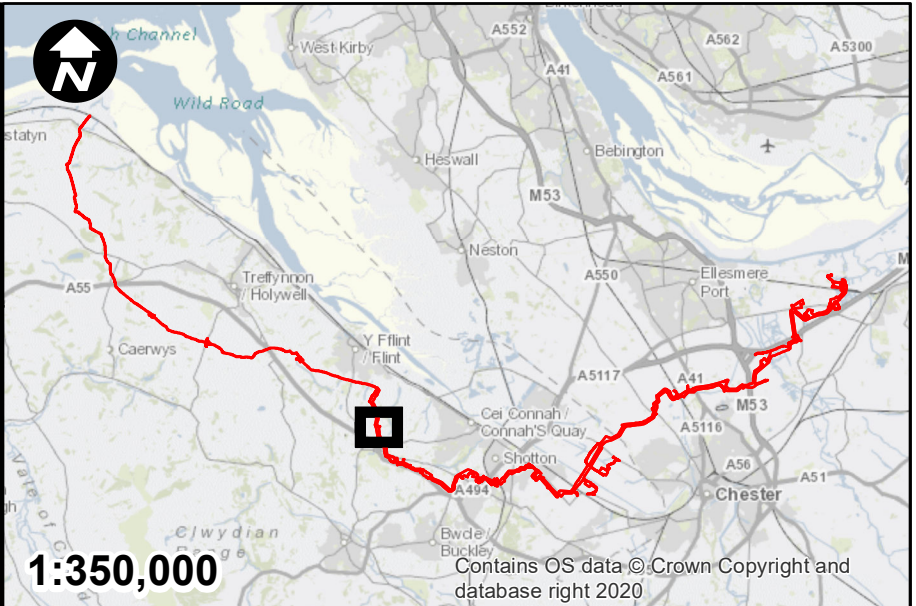
DRAWN RH	CHECKED PT	APPROVED VB	AUTHORISED AV
SCALE @ A1 SIZE 1:2,500		DATE 28/09/2022	REVISION A

DRAWING NUMBER
EN070007-D.2.5-AROW-Sheet 20



Continued on Sheet 22

Continued on Sheet 20

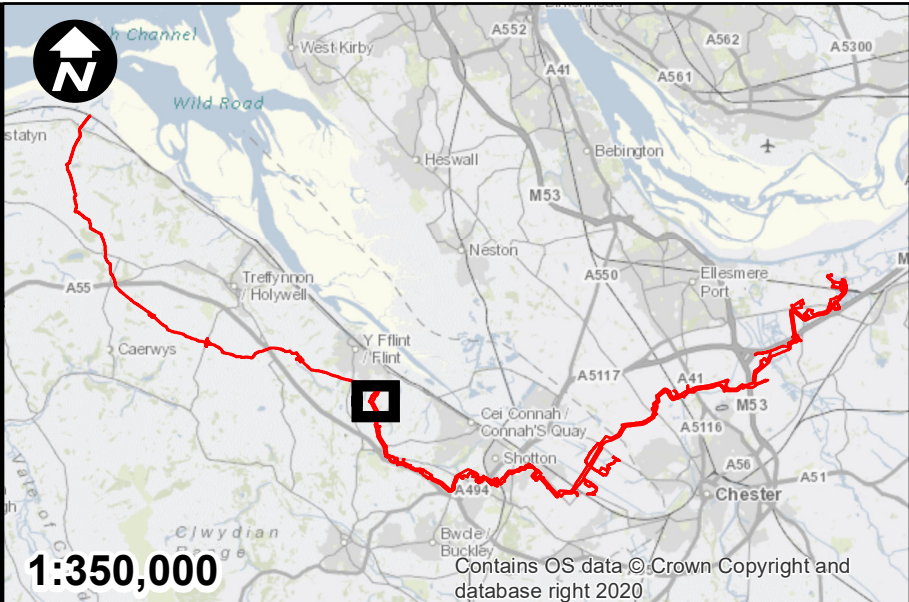
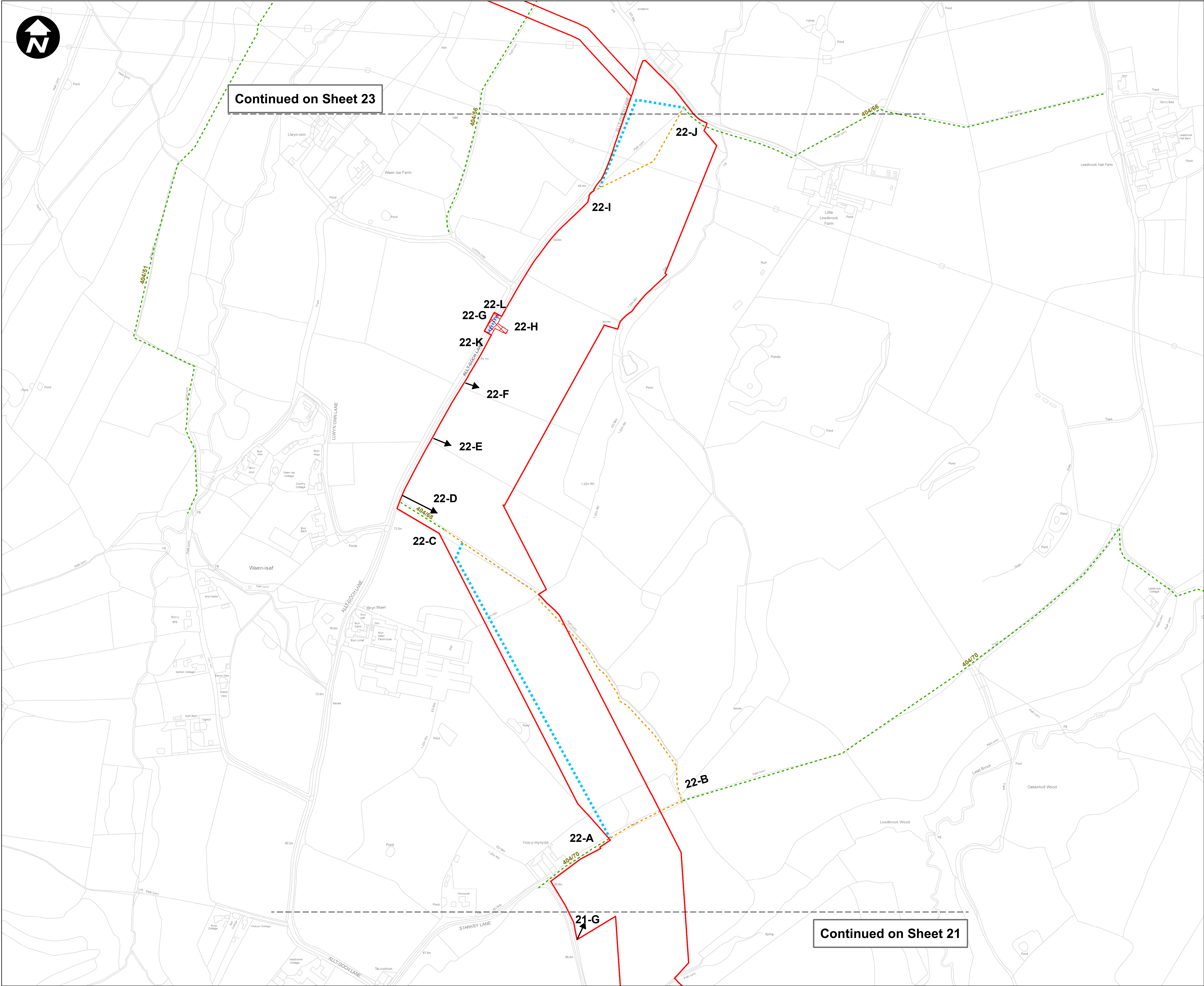


- KEY**
- Order Limits
 - Public Rights of Way - Flintshire
 - Public RoW (current to be temporarily stopped up)
 - Public RoW (indicative proposed diversion)
 - Streets Subject To Street Works
 - New access

A	RH	PT	VB	28/09/2022
REVISION	DRAWN	CHECKED	APPROVED	DATE
SCALE: 1:2,500				
0 50 100 200 Metres				
Mapping reproduced by permission of Ordnance Survey on behalf of HMSO				
Contains OS data © Crown Copyright and database right 2022				

HyNet North West

PROJECT TITLE				
HyNet Carbon Dioxide Pipeline DCO				
DRAWING TITLE				
ACCESS AND RIGHTS OF WAY PLAN REGULATION 5(2)(k) APPLICATION DOCUMENT REFERENCE D.2.5 SHEET 21 OF 37				
DRAWING STATUS				
FOR DCO SUBMISSION				
DRAWN	CHECKED	APPROVED	AUTHORISED	
RH	PT	VB	AV	
SCALE @ A1 SIZE		DATE	REVISION	
1:2,500		28/09/2022	A	
DRAWING NUMBER				
EN070007-D.2.5-AROW-Sheet 21				



KEY

-
- Order Limits**
- Public Rights of Way - Flintshire
 - Public RoW (current to be temporarily stopped up)
 - Public RoW (indicative proposed diversion)
 - Streets Subject To Street Works
 - Private maintenance of new or altered access
 - New access

A	RH	PT	VB	28/09/2022
REVISION	DRAWN	CHECKED	APPROVED	DATE

SCALE: 1:2,500

0 50 100 200

 Metres

Mapping reproduced by permission of Ordnance Survey on behalf of HMSO

Contains OS data © Crown Copyright and database right 2022

HyNet North West

PROJECT TITLE

**HyNet Carbon Dioxide
Pipeline DCO**

DRAWING TITLE

ACCESS AND RIGHTS OF WAY PLAN
REGULATION 5(2)(k) APPLICATION
DOCUMENT REFERENCE D.2.5
SHEET 22 OF 37

DRAWING STATUS

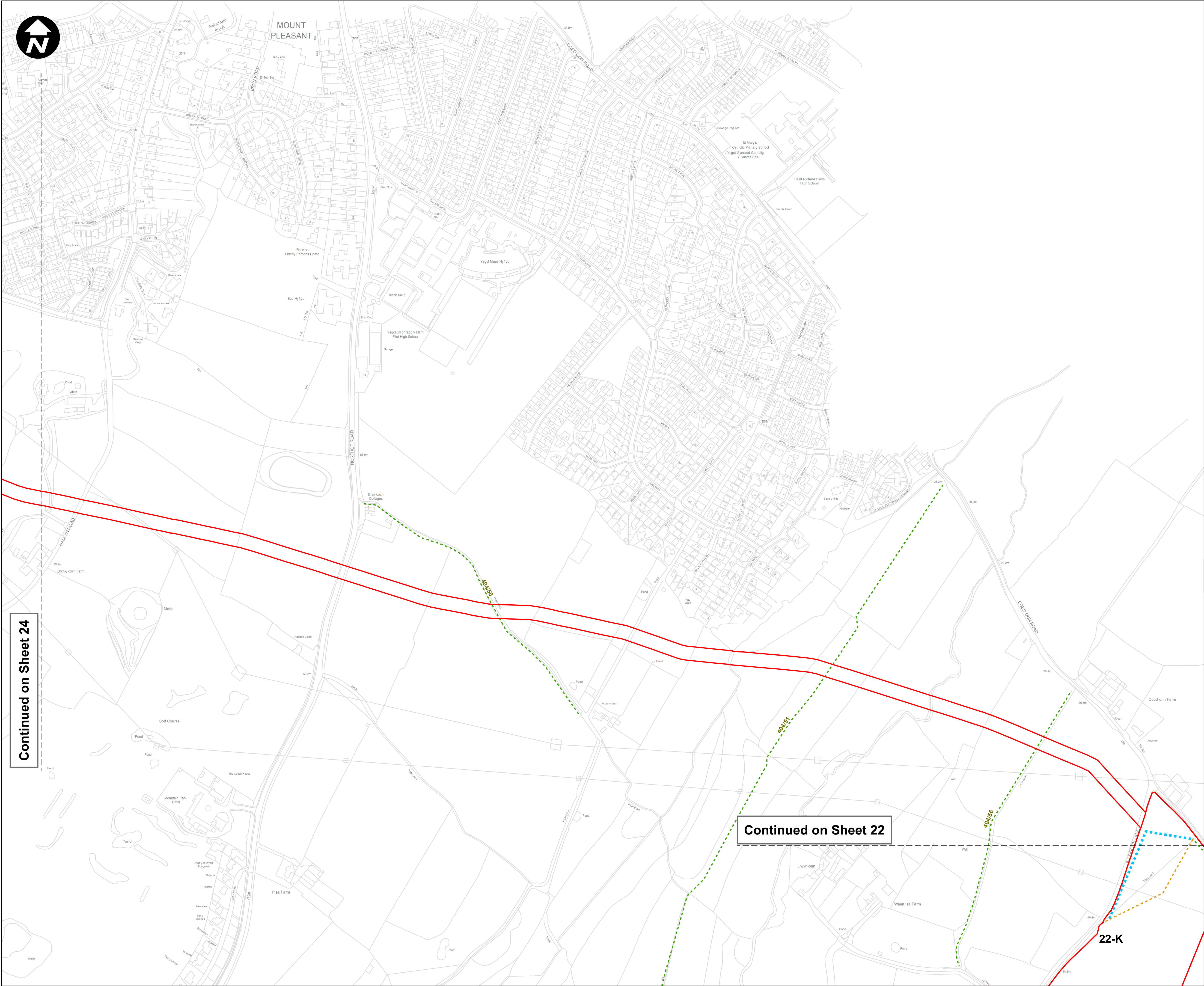
FOR DCO SUBMISSION

DRAWN RH	CHECKED PT	APPROVED VB	AUTHORISED AV
-------------	---------------	----------------	------------------

SCALE @ A1 SIZE 1:2,500	DATE 28/09/2022	REVISION A
----------------------------	--------------------	---------------

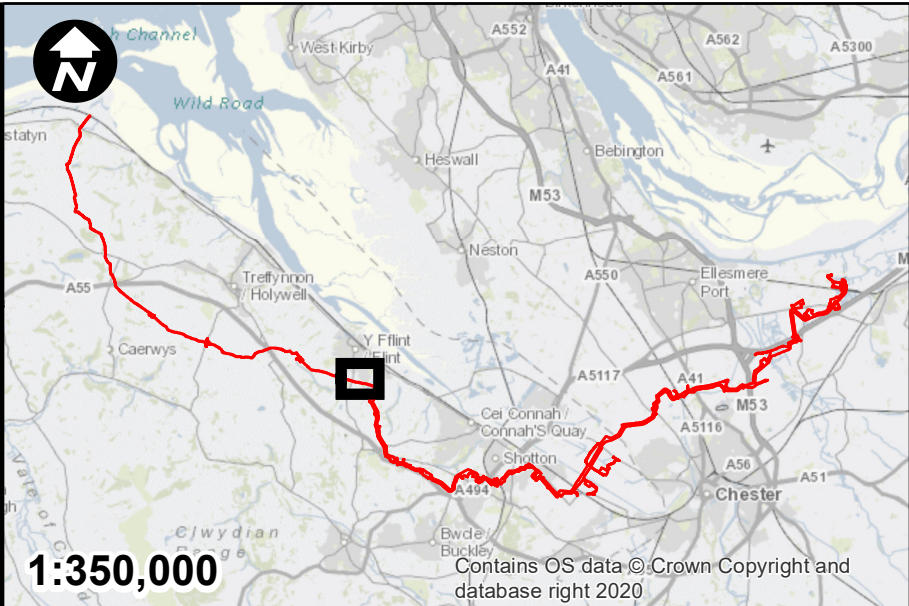
DRAWING NUMBER

EN070007-D.2.5-AROW-Sheet 22



Continued on Sheet 24

Continued on Sheet 22



- KEY**
- Order Limits
 - Public Rights of Way - Flintshire
 - Public RoW (current to be temporarily stopped up)
 - Public RoW (indicative proposed diversion)

A	RH	PT	VB	28/09/2022
REVISION	DRAWN	CHECKED	APPROVED	DATE
SCALE: 1:2,500				
0 50 100 200 Metres				

Mapping reproduced by permission of Ordnance Survey on behalf of HMSO
Contains OS data © Crown Copyright and database right 2022

HyNet North West

PROJECT TITLE
HyNet Carbon Dioxide Pipeline DCO

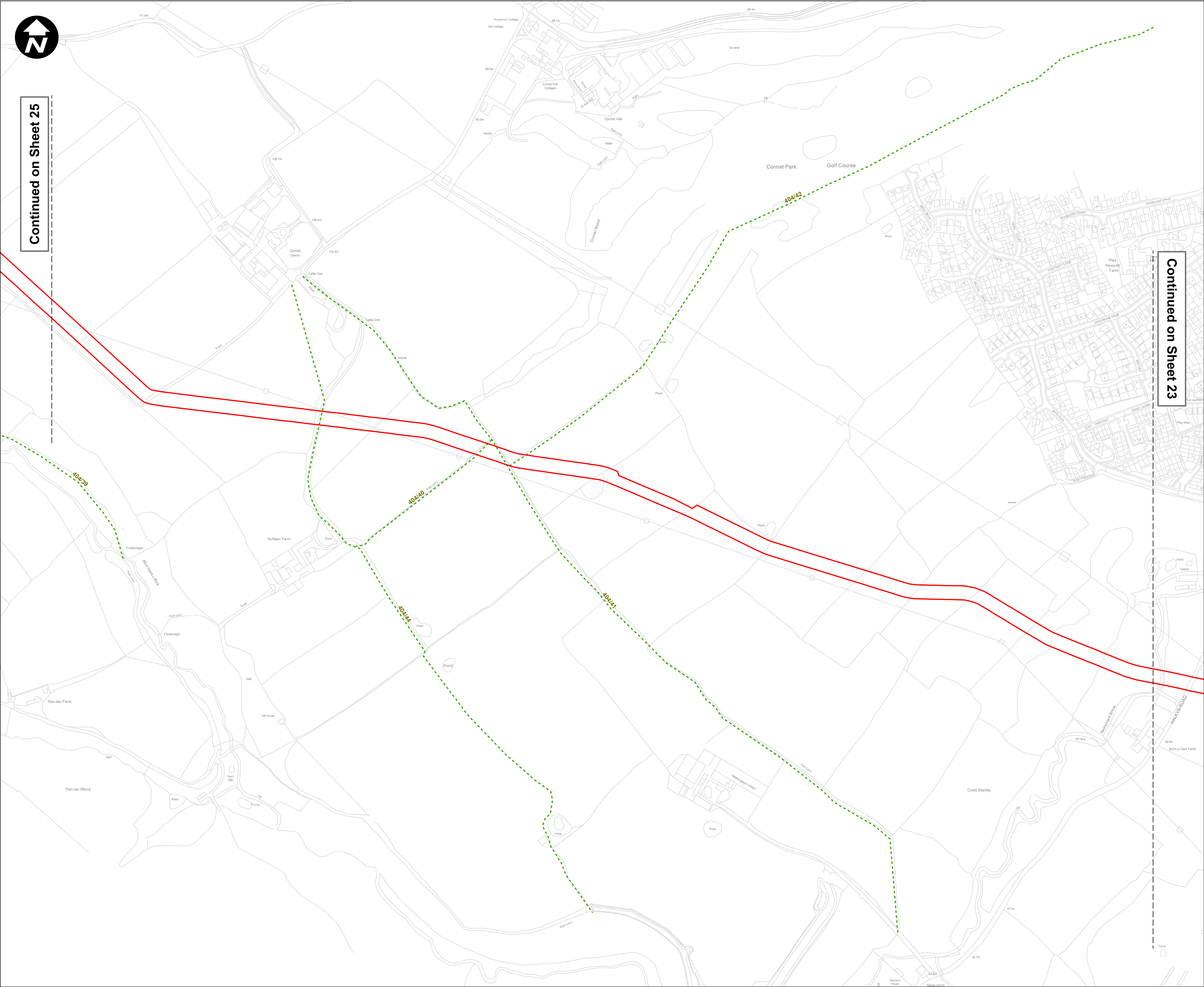
DRAWING TITLE
**ACCESS AND RIGHTS OF WAY PLAN
REGULATION 5(2)(k) APPLICATION
DOCUMENT REFERENCE D.2.5
SHEET 23 OF 37**

DRAWING STATUS
FOR DCO SUBMISSION

DRAWN RH	CHECKED PT	APPROVED VB	AUTHORISED AV
SCALE @ A1 SIZE 1:2,500		DATE 28/09/2022	REVISION A

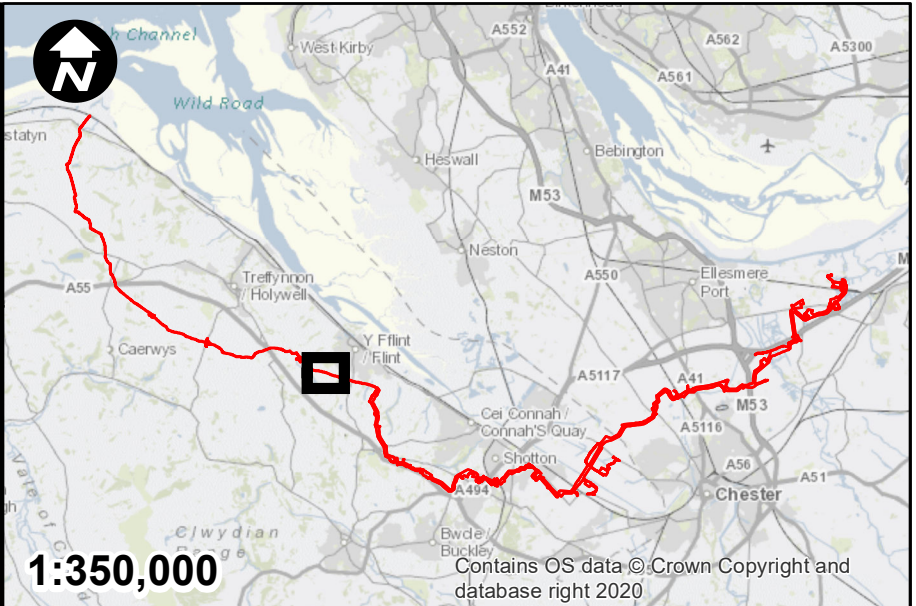
DRAWING NUMBER
EN070007-D.2.5-AROW-Sheet 23

22-K



Continued on Sheet 25

Continued on Sheet 23



KEY

Order Limits

Public Rights of Way - Flintshire

A	RH	PT	VB	28/09/2022
REVISION	DRAWN	CHECKED	APPROVED	DATE
SCALE: 1:2,500				
0 50 100 200 Metres				

Mapping reproduced by permission of Ordnance Survey on behalf of HMSO

Contains OS data © Crown Copyright and database right 2022

HyNet North West

PROJECT TITLE

HyNet Carbon Dioxide Pipeline DCO

DRAWING TITLE

**ACCESS AND RIGHTS OF WAY PLAN
REGULATION 5(2)(k) APPLICATION
DOCUMENT REFERENCE D.2.5
SHEET 24 OF 37**

DRAWING STATUS

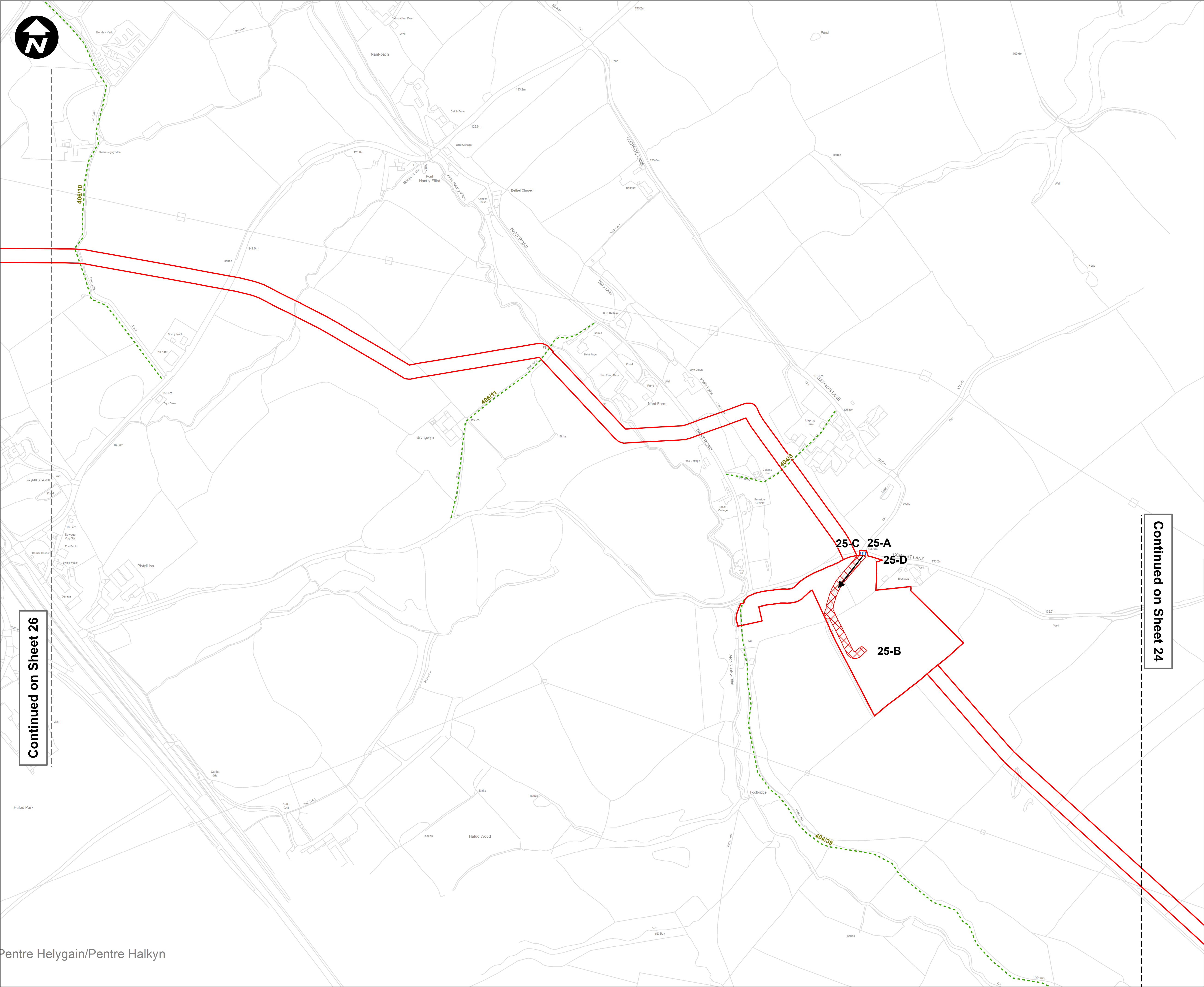
FOR DCO SUBMISSION

DRAWN	CHECKED	APPROVED	AUTHORISED
RH	PT	VB	AV

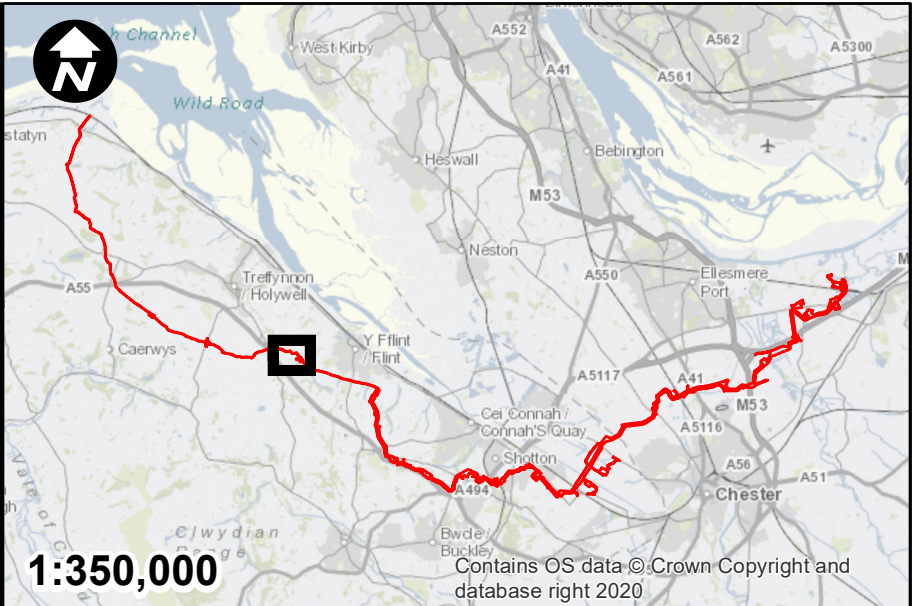
SCALE @ A1 SIZE	DATE	REVISION
1:2,500	28/09/2022	A

DRAWING NUMBER

EN070007-D.2.5-AROW-Sheet 24



Pentre Helygain/Pentre Halkyn



- KEY**
- Order Limits
 - Public Rights of Way - Flintshire
 - Streets Subject To Street
 - Private maintenance of new or altered
 - New access

A	RH	PT	VB	28/09/2022
REVISION	DRAWN	CHECKED	APPROVED	DATE
SCALE: 1:2,500				
0 50 100 200 Metres				
Mapping reproduced by permission of Ordnance Survey on behalf of HMSO				
Contains OS data © Crown Copyright and database right 2022				

HyNet North West

PROJECT TITLE

HyNet Carbon Dioxide Pipeline DCO

DRAWING TITLE

ACCESS AND RIGHTS OF WAY PLAN
REGULATION 5(2)(k) APPLICATION
DOCUMENT REFERENCE D.2.5
SHEET 25 OF 37

DRAWING STATUS

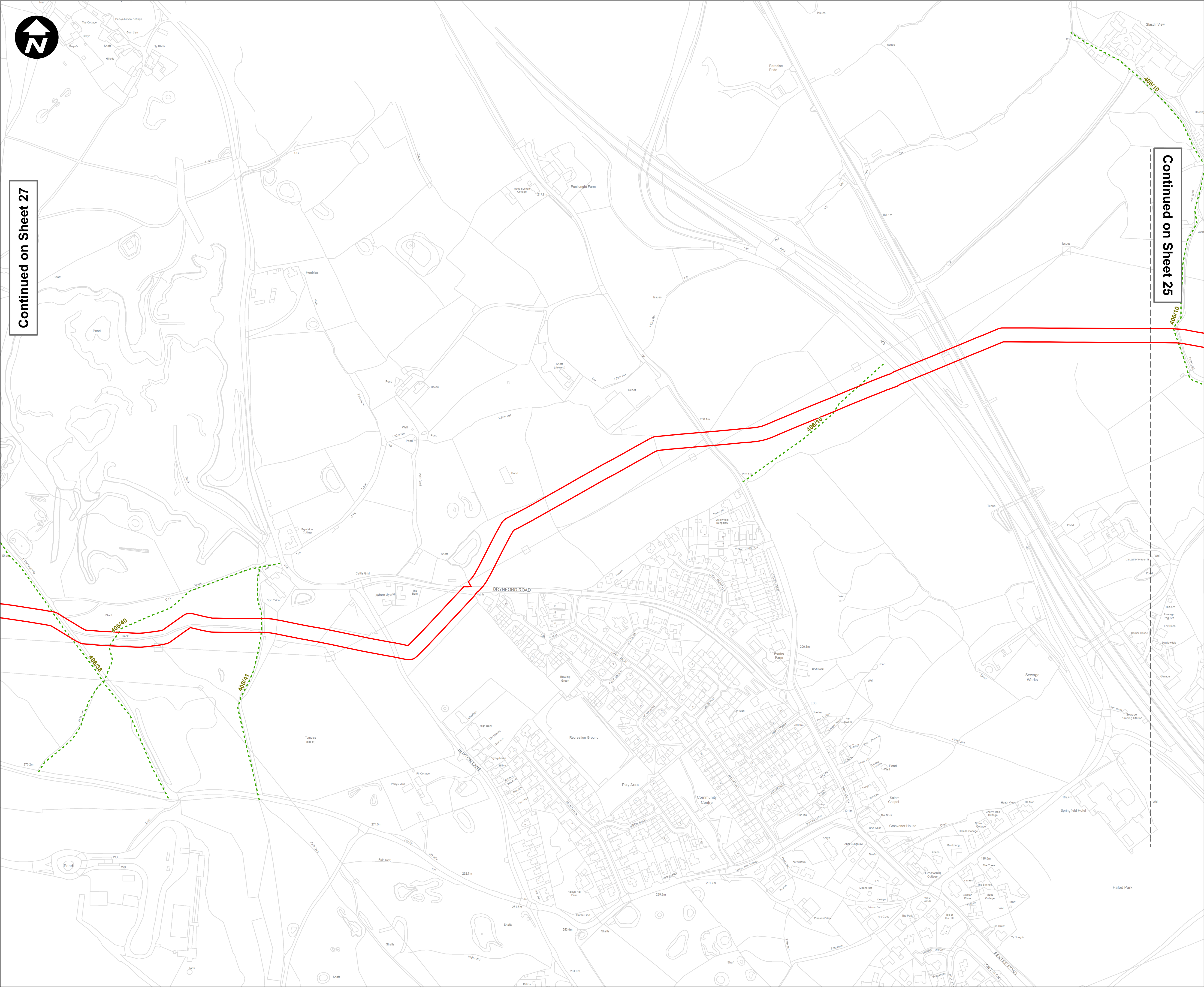
FOR DCO SUBMISSION

DRAWN	CHECKED	APPROVED	AUTHORISED
RH	PT	VB	AV

SCALE @ A1 SIZE	DATE	REVISION
1:2,500	28/09/2022	A

DRAWING NUMBER

EN070007-D.2.5-AROW-Sheet 25



KEY

Order Limits

Public Rights of Way - Flintshire

A	RH	PT	VB	28/09/2022
REVISION	DRAWN	CHECKED	APPROVED	DATE
SCALE: 1:2,500				
0 50 100 200 Metres				

Mapping reproduced by permission of Ordnance Survey on behalf of HMSO

Contains OS data © Crown Copyright and database right 2022

HyNet North West

PROJECT TITLE

HyNet Carbon Dioxide Pipeline DCO

DRAWING TITLE

ACCESS AND RIGHTS OF WAY PLAN
REGULATION 5(2)(k) APPLICATION
DOCUMENT REFERENCE D.2.5
SHEET 26 OF 37

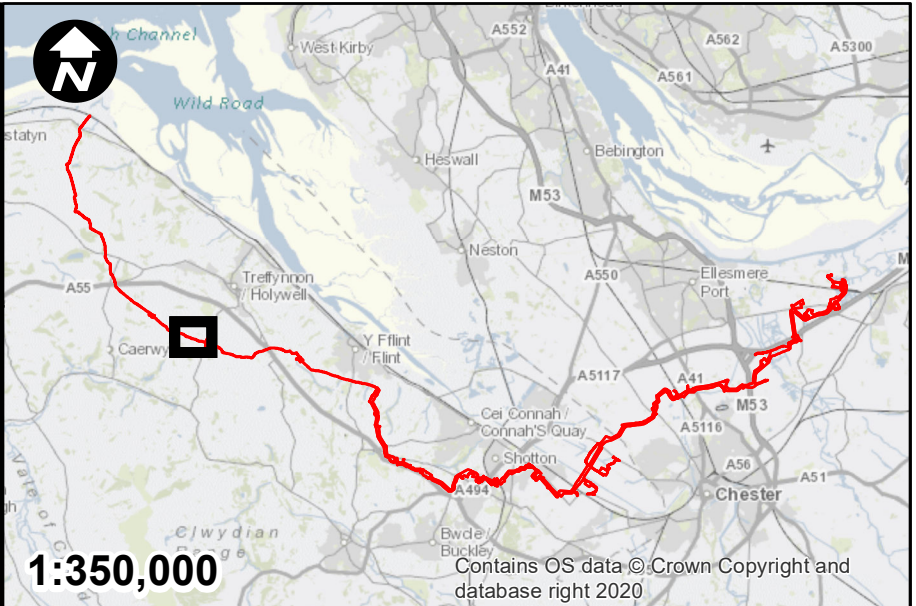
DRAWING STATUS

FOR DCO SUBMISSION

DRAWN	CHECKED	APPROVED	AUTHORISED
RH	PT	VB	AV
SCALE @ A1 SIZE		DATE	REVISION
1:2,500		28/09/2022	A

DRAWING NUMBER

EN070007-D.2.5-AROW-Sheet 26



KEY				
<div></div>	Order Limits			
<div></div>	Public Rights of Way - Flintshire			
<div></div>	Streets Subject To Street Works			
<div></div>	Private maintenance of new or altered access			
<div></div>	New access			

A	RH	PT	VB	28/09/2022
REVISION	DRAWN	CHECKED	APPROVED	DATE



Mapping reproduced by permission of Ordnance Survey on behalf of HMSO

Contains OS data © Crown Copyright and database right 2022

HyNet North West

PROJECT TITLE

HyNet Carbon Dioxide Pipeline DCO

DRAWING TITLE

ACCESS AND RIGHTS OF WAY PLAN
REGULATION 5(2)(k) APPLICATION
DOCUMENT REFERENCE D.2.5
SHEET 28 OF 37

DRAWING STATUS

FOR DCO SUBMISSION

DRAWN	CHECKED	APPROVED	AUTHORISED
RH	PT	VB	AV

SCALE @ A1 SIZE	DATE	REVISION
1:2,500	28/09/2022	A

DRAWING NUMBER

EN070007-D.2.5-AROW-Sheet 28