

- KEY**
- Order Limits
 - Public Rights of Way - Flintshire
 - Streets Subject To Street Works
 - Private maintenance of new or altered access
 - New access

A	RH	PT	VB	28/09/2022
REVISION	DRAWN	CHECKED	APPROVED	DATE
SCALE: 1:2,500				
0 50 100 200 Metres				

Mapping reproduced by permission of Ordnance Survey on behalf of HMSO
Contains OS data © Crown Copyright and database right 2022

HyNet North West

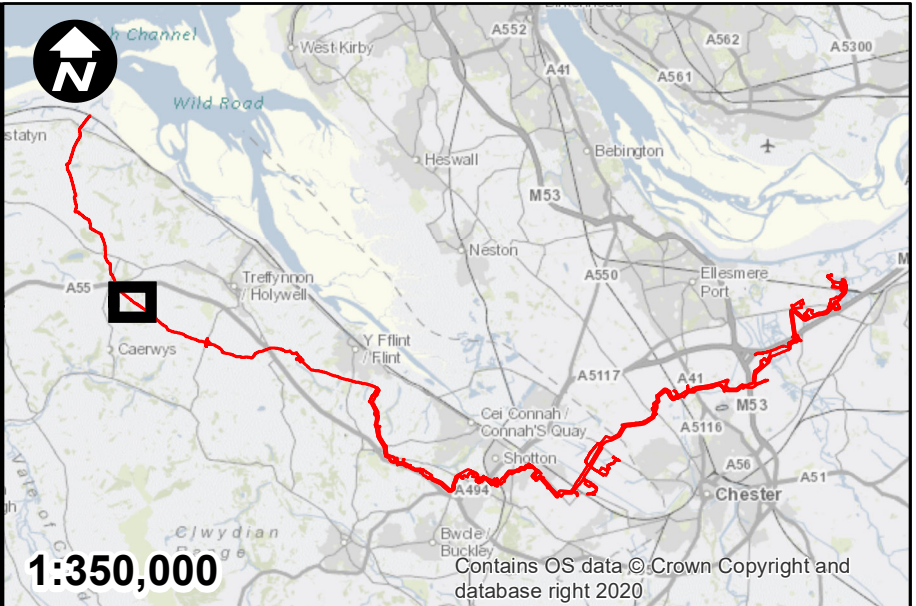
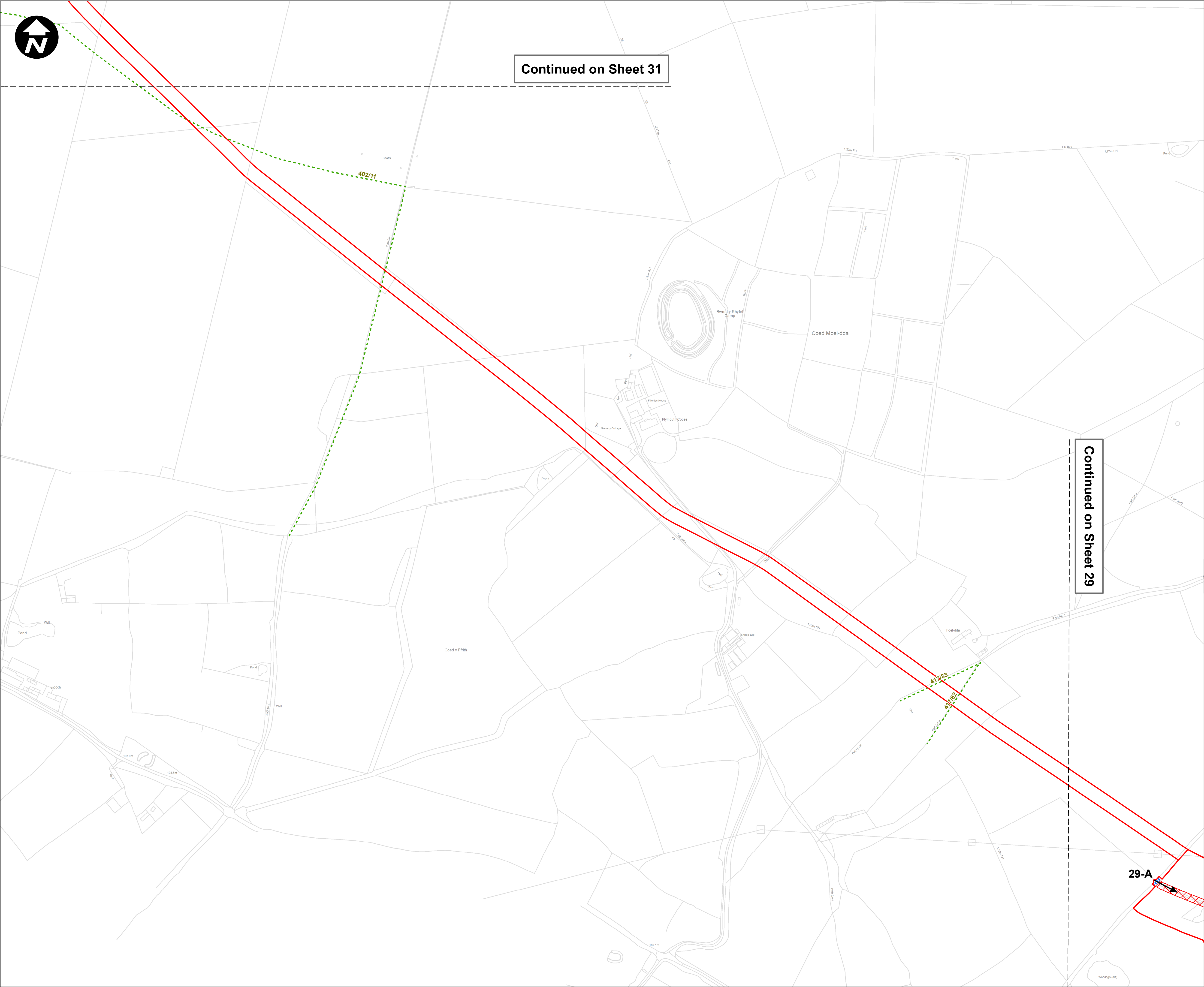
PROJECT TITLE
HyNet Carbon Dioxide Pipeline DCO

DRAWING TITLE
**ACCESS AND RIGHTS OF WAY PLAN
REGULATION 5(2)(k) APPLICATION
DOCUMENT REFERENCE D.2.5
SHEET 29 OF 37**

DRAWING STATUS
FOR DCO SUBMISSION

DRAWN RH	CHECKED PT	APPROVED VB	AUTHORISED AV
SCALE @ A1 SIZE 1:2,500		DATE 28/09/2022	REVISION A

DRAWING NUMBER
EN070007-D.2.5-AROW-Sheet 29



KEY

- Order Limits
- Public Rights of Way - Flintshire
- Streets Subject To Street Works
- Private maintenance of new or altered access
- New access

A	RH	PT	VB	28/09/2022
REVISION	DRAWN	CHECKED	APPROVED	DATE
SCALE: 1:2,500				
0 50 100 200 Metres				
Mapping reproduced by permission of Ordnance Survey on behalf of HMSO				
Contains OS data © Crown Copyright and database right 2022				

HyNet North West

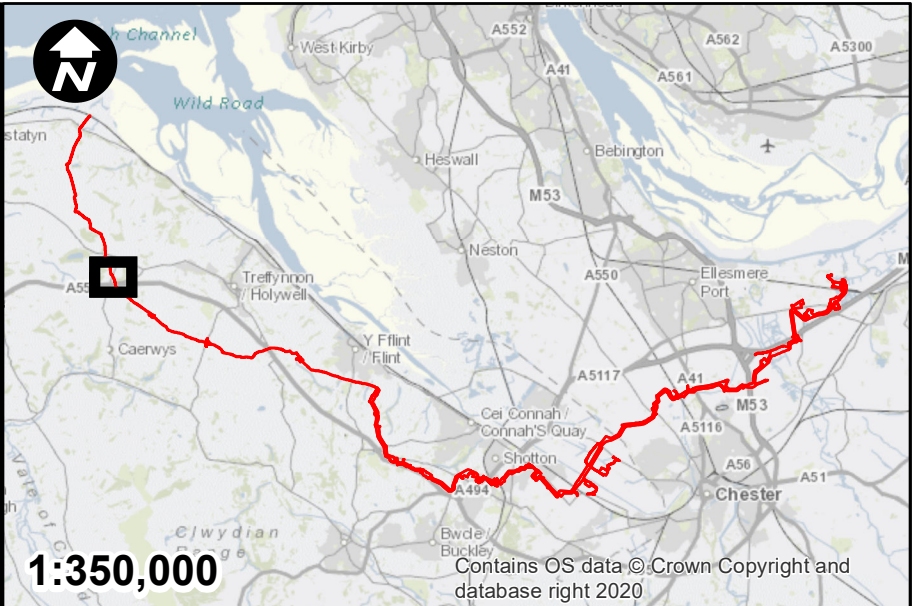
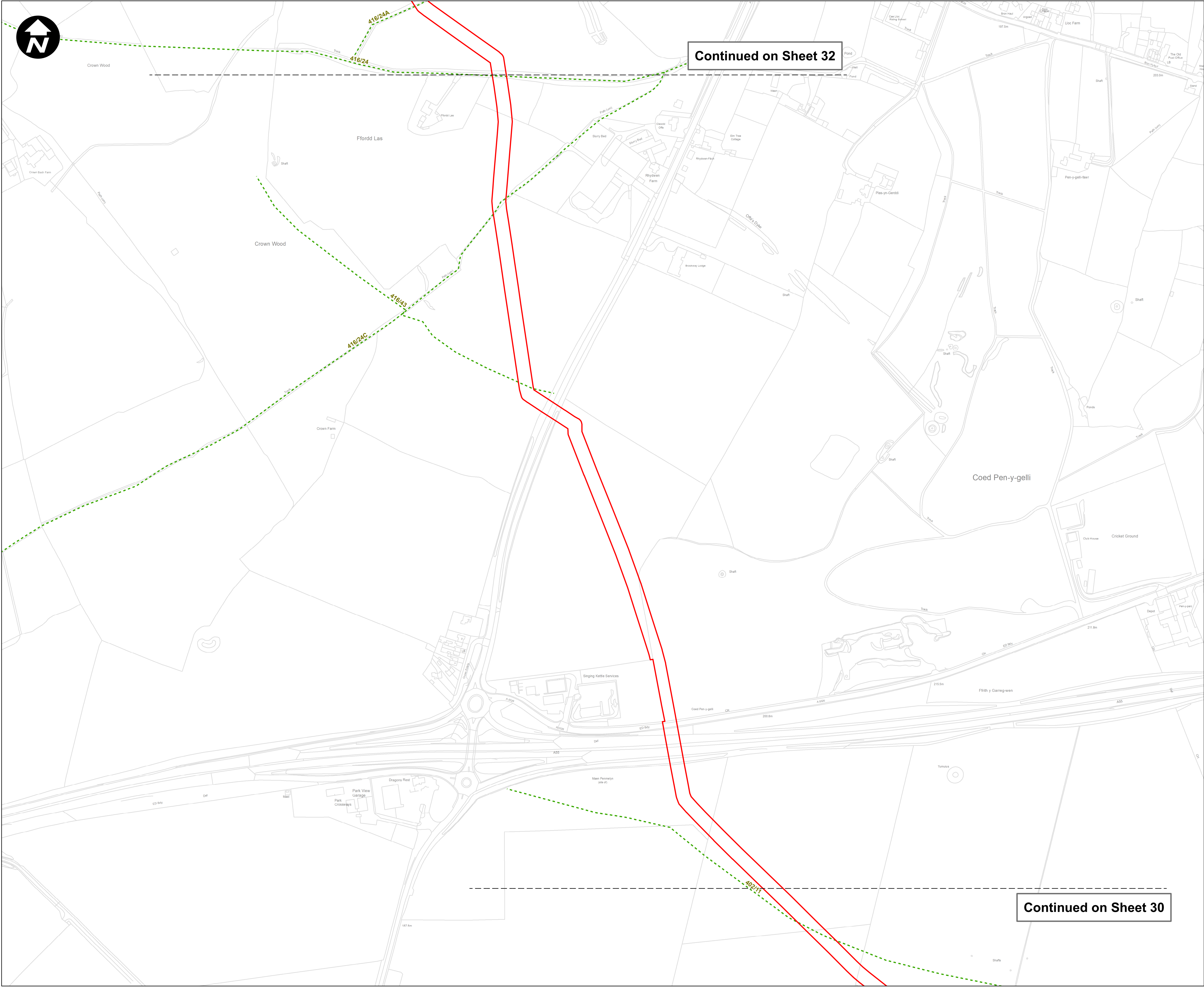
PROJECT TITLE
HyNet Carbon Dioxide Pipeline DCO

DRAWING TITLE
**ACCESS AND RIGHTS OF WAY PLAN
REGULATION 5(2)(k) APPLICATION
DOCUMENT REFERENCE D.2.5
SHEET 30 OF 37**

DRAWING STATUS
FOR DCO SUBMISSION

DRAWN	CHECKED	APPROVED	AUTHORISED
RH	PT	VB	AV
SCALE @ A1 SIZE		DATE	REVISION
1:2,500		28/09/2022	A

DRAWING NUMBER
EN070007-D.2.5-AROW-Sheet 30



KEY

Order Limits

----- Public Rights of Way - Flintshire

A	RH	PT	VB	28/09/2022
REVISION	DRAWN	CHECKED	APPROVED	DATE
SCALE: 1:2,500				
0	50	100	200	Metres

Mapping reproduced by permission of Ordnance Survey on behalf of HMSO

Contains OS data © Crown Copyright and database right 2022

HyNet North West

PROJECT TITLE

HyNet Carbon Dioxide Pipeline DCO

DRAWING TITLE

ACCESS AND RIGHTS OF WAY PLAN
REGULATION 5(2)(k) APPLICATION
DOCUMENT REFERENCE D.2.5
SHEET 31 OF 37

DRAWING STATUS

FOR DCO SUBMISSION

DRAWN	CHECKED	APPROVED	AUTHORISED
RH	PT	VB	AV
SCALE @ A1 SIZE	DATE	REVISION	
1:2,500	28/09/2022	A	

DRAWING NUMBER

EN070007-D.2.5-AROW-Sheet 31



Continued on Sheet 33



KEY

Order Limits

Public Rights of Way - Flintshire

A	RH	PT	VB	28/09/2022
REVISION	DRAWN	CHECKED	APPROVED	DATE

SCALE: 1:2,500

A scale bar with markings at 0, 50, 100, and 200 Metres. The bar is black with white markings and the word 'Metres' is written at the end.

Mapping reproduced by permission of Ordnance Survey on behalf of HMSO

Contains OS data © Crown Copyright and database right 2022

HyNet North West

PROJECT TITLE

HyNet Carbon Dioxide Pipeline DCO

DRAWING TITLE

ACCESS AND RIGHTS OF WAY PLAN
REGULATION 5(2)(k) APPLICATION
DOCUMENT REFERENCE D.2.5
SHEET 32 OF 37

197.3	DRAWING STATUS
-------	-----------------------

FOR DCO SUBMISSION

DRAWN RH	CHECKED PT	APPROVED VB	AUTHORISED AV
-------------	---------------	----------------	------------------

SCALE @ A1 SIZE

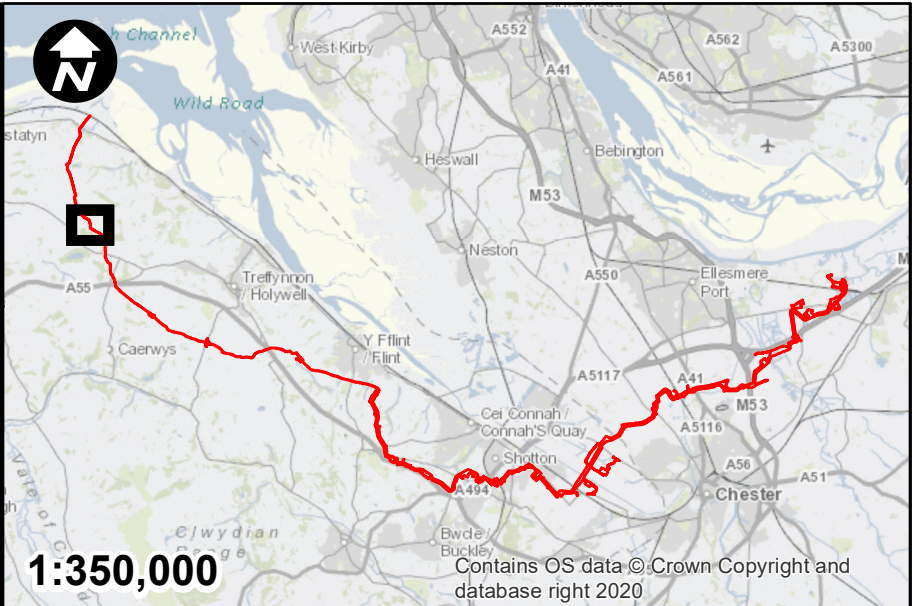
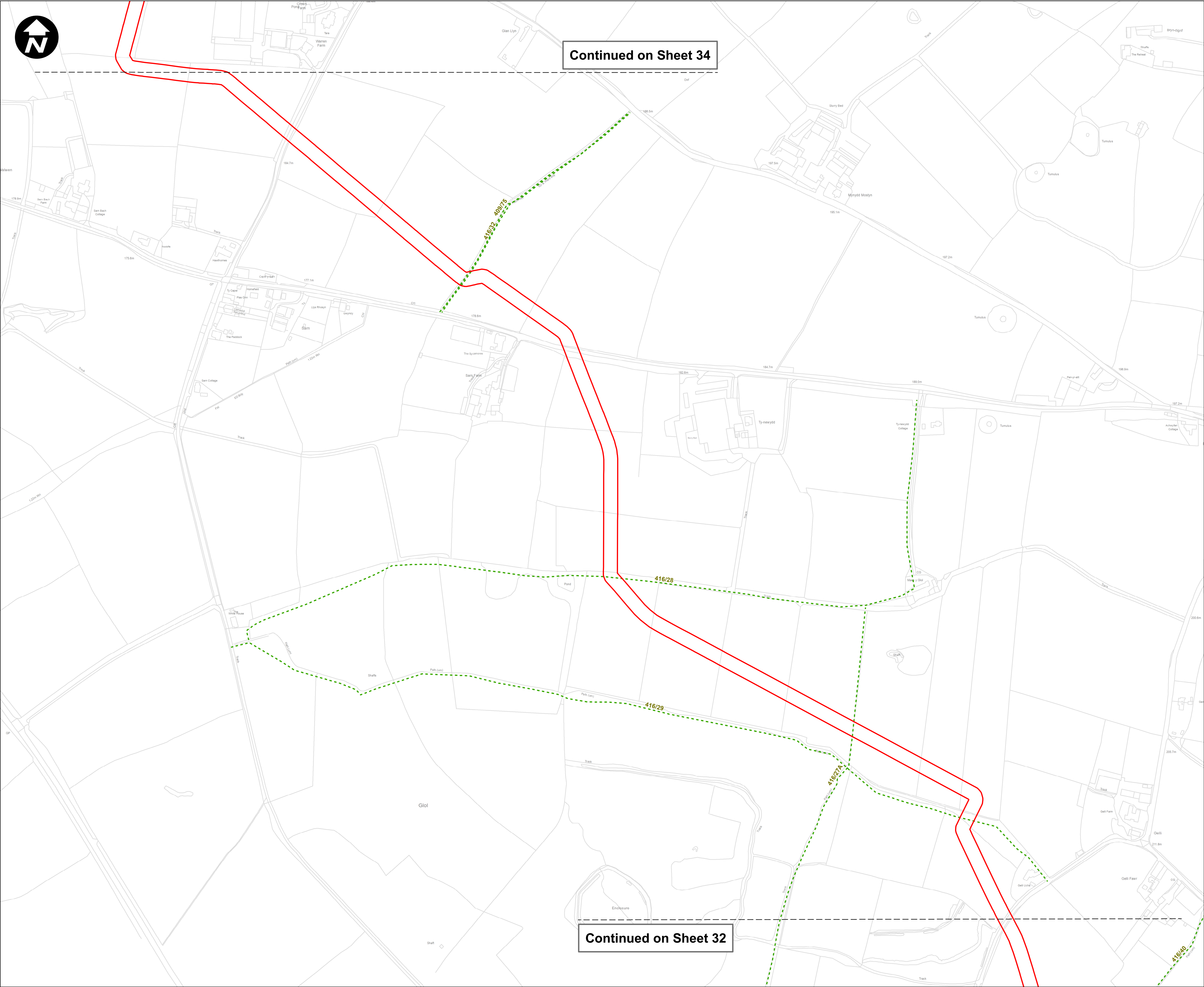
DATE	28/09/2022
------	------------

REVISION	A
----------	---

DRAWING NUMBER

EN070007-D.2.5-AROW-Sheet 32

Continued on Sheet 31



KEY

Order Limits

Public Rights of Way - Flintshire

A	RH	PT	VB	28/09/2022
REVISION	DRAWN	CHECKED	APPROVED	DATE

SCALE: 1:2,500

0 50 100 200 Metres

Mapping reproduced by permission of Ordnance Survey on behalf of HMSO

Contains OS data © Crown Copyright and database right 2022

HyNet North West

PROJECT TITLE

HyNet Carbon Dioxide Pipeline DCO

DRAWING TITLE

**ACCESS AND RIGHTS OF WAY PLAN
REGULATION 5(2)(k) APPLICATION
DOCUMENT REFERENCE D.2.5
SHEET 33 OF 37**

DRAWING STATUS

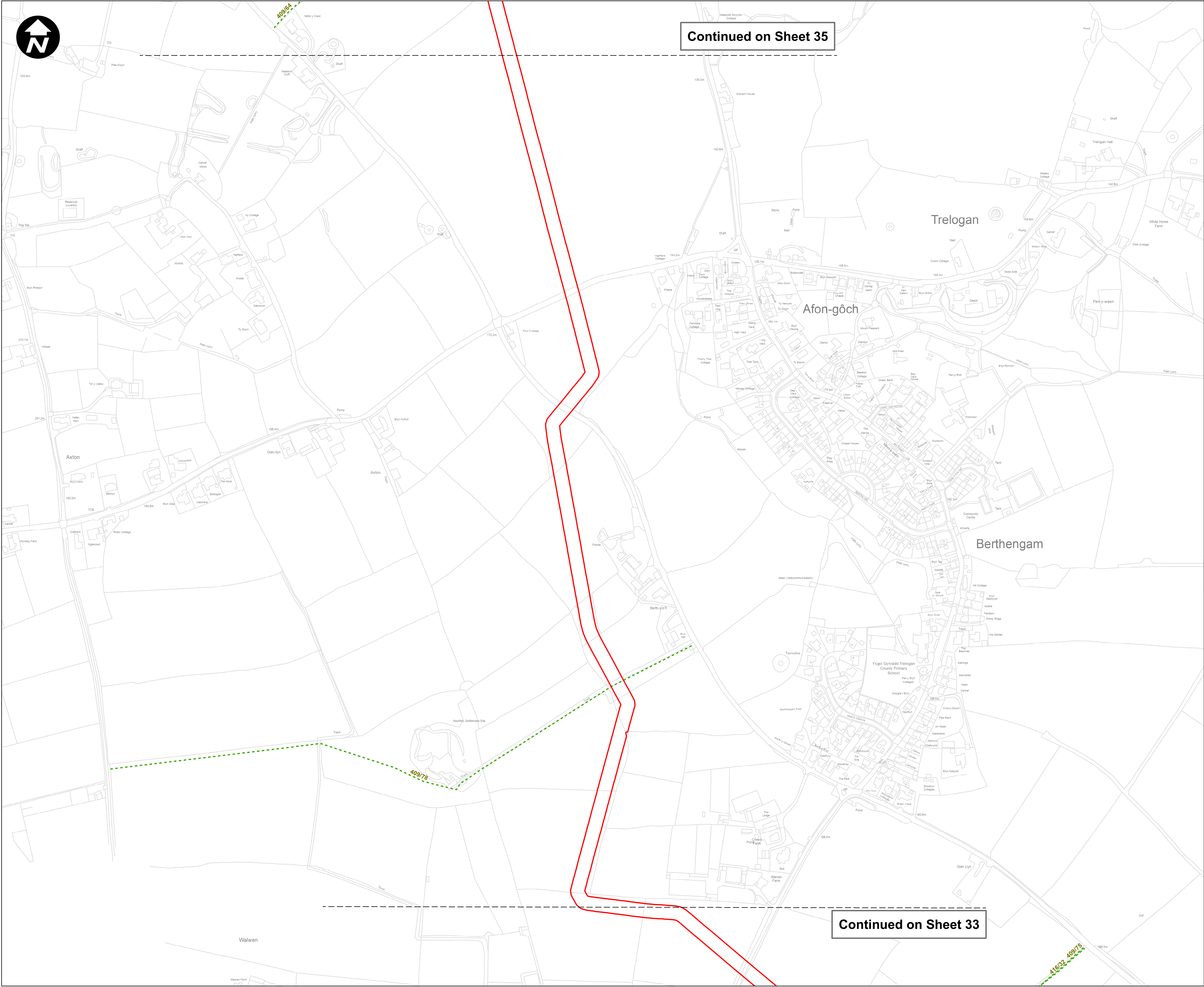
FOR DCO SUBMISSION

DRAWN	CHECKED	APPROVED	AUTHORISED
RH	PT	VB	AV

SCALE @ A1 SIZE	DATE	REVISION
1:2,500	28/09/2022	A

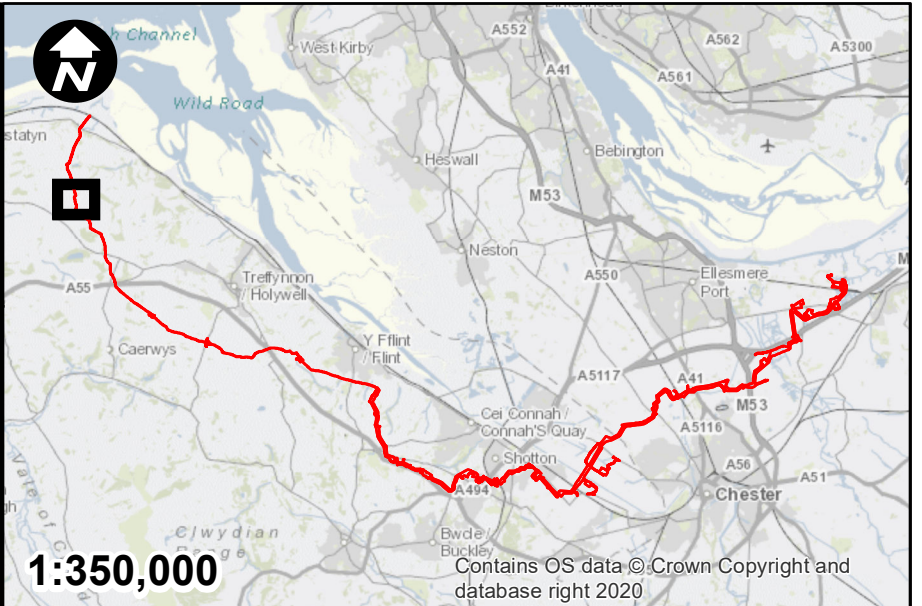
DRAWING NUMBER

EN070007-D.2.5-AROW-Sheet 33



Continued on Sheet 35

Continued on Sheet 33



KEY

- Order Limits
- Public Rights of Way - Flintshire

A	RH	PT	VB	28/09/2022
REVISION	DRAWN	CHECKED	APPROVED	DATE



Mapping reproduced by permission of Ordnance Survey on behalf of HMSO

Contains OS data © Crown Copyright and database right 2022

HyNet North West

PROJECT TITLE

HyNet Carbon Dioxide Pipeline DCO

DRAWING TITLE

**ACCESS AND RIGHTS OF WAY PLAN
REGULATION 5(2)(k) APPLICATION
DOCUMENT REFERENCE D.2.5
SHEET 34 OF 37**

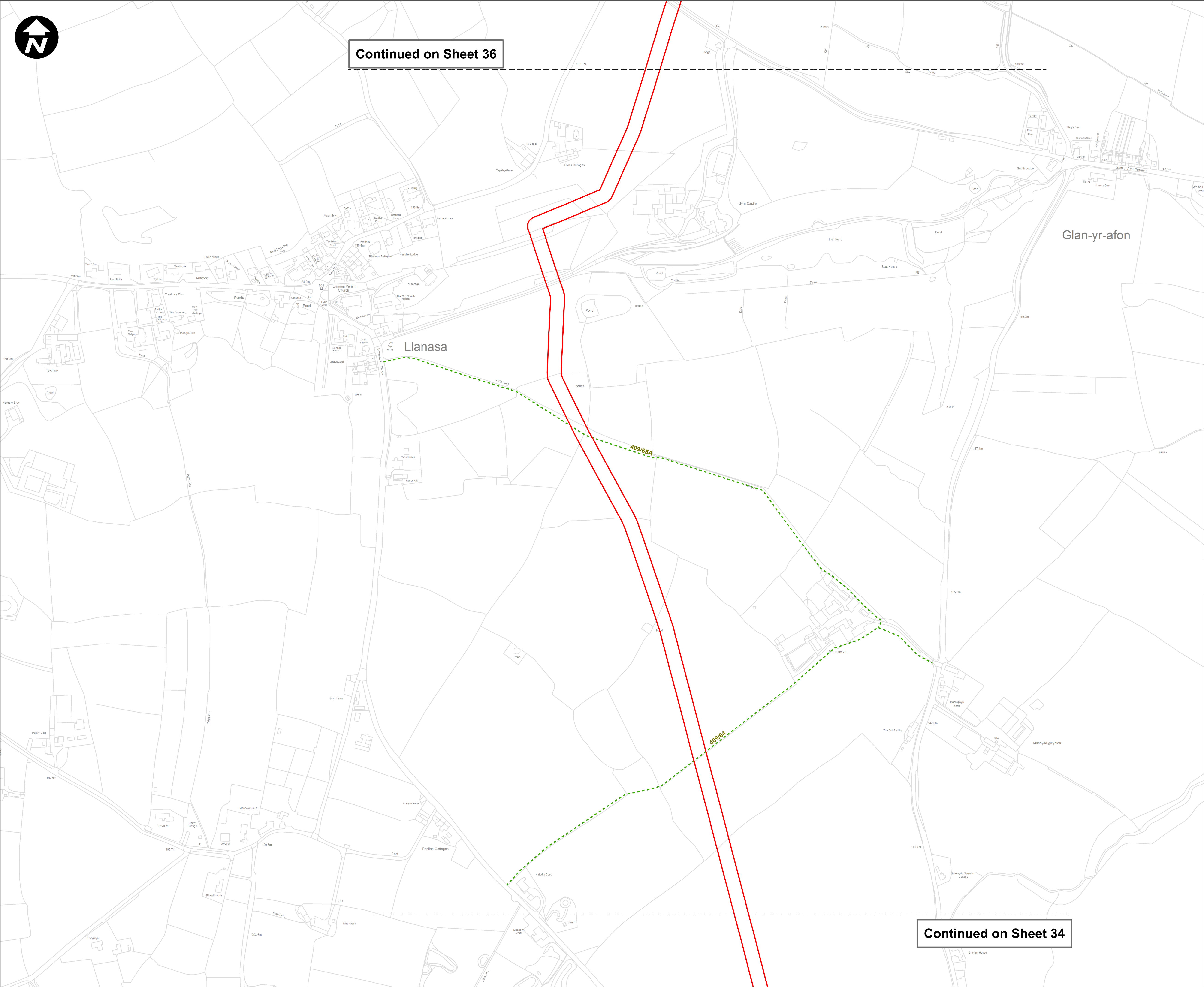
DRAWING STATUS

FOR DCO SUBMISSION

DRAWN RH	CHECKED PT	APPROVED VB	AUTHORISED AV
SCALE @ A1 SIZE 1:2,500	DATE 28/09/2022	REVISION A	

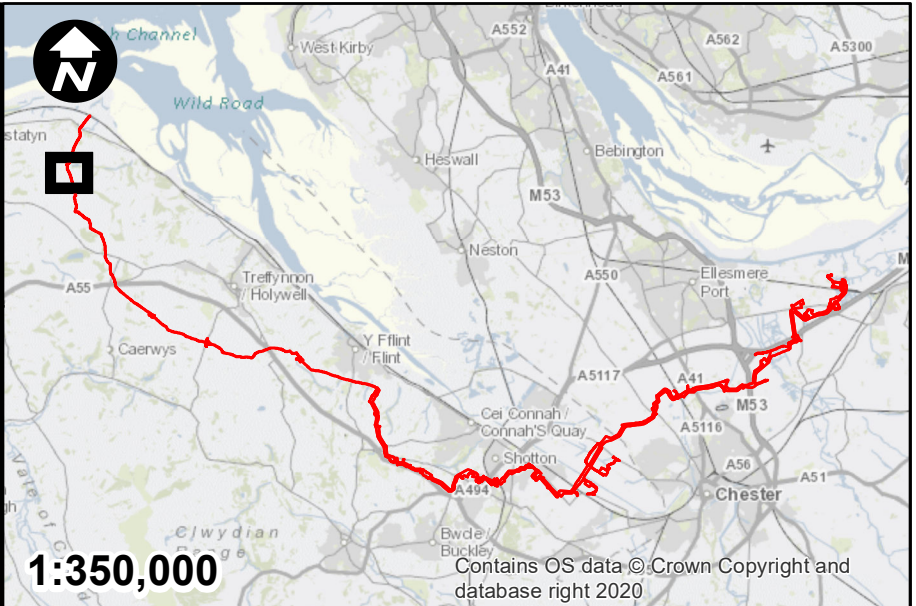
DRAWING NUMBER

EN070007-D.2.5-AROW-Sheet 34



Continued on Sheet 36

Continued on Sheet 34



KEY

- Order Limits
- Public Rights of Way - Flintshire

A	RH	PT	VB	28/09/2022
REVISION	DRAWN	CHECKED	APPROVED	DATE



Mapping reproduced by permission of Ordnance Survey on behalf of HMSO

Contains OS data © Crown Copyright and database right 2022

HyNet North West

PROJECT TITLE

HyNet Carbon Dioxide Pipeline DCO

DRAWING TITLE

ACCESS AND RIGHTS OF WAY PLAN
REGULATION 5(2)(k) APPLICATION
DOCUMENT REFERENCE D.2.5
SHEET 35 OF 37

DRAWING STATUS

FOR DCO SUBMISSION

DRAWN RH	CHECKED PT	APPROVED VB	AUTHORISED AV
SCALE @ A1 SIZE 1:2,500	DATE 28/09/2022	REVISION A	

DRAWING NUMBER

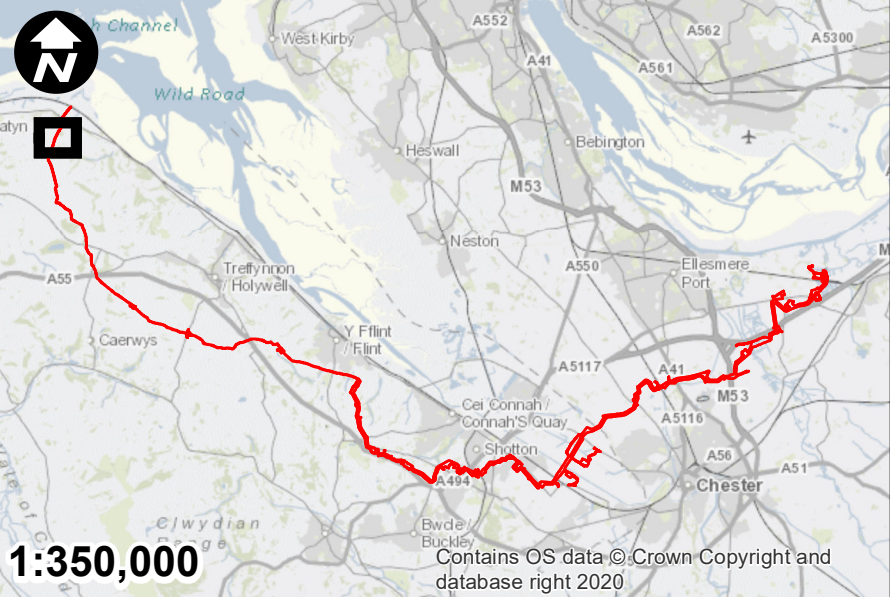
EN070007-D.2.5-AROW-Sheet 35



Continued on Sheet 37

Gwespyr

Continued on Sheet 35



- KEY**
- Order Limits
 - - - - - Public Rights of Way - Flintshire

A	RH	PT	VB	28/09/2022
REVISION	DRAWN	CHECKED	APPROVED	DATE



Mapping reproduced by permission of Ordnance Survey on behalf of HMSO
Contains OS data © Crown Copyright and database right 2022

HyNet North West

PROJECT TITLE
HyNet Carbon Dioxide Pipeline DCO

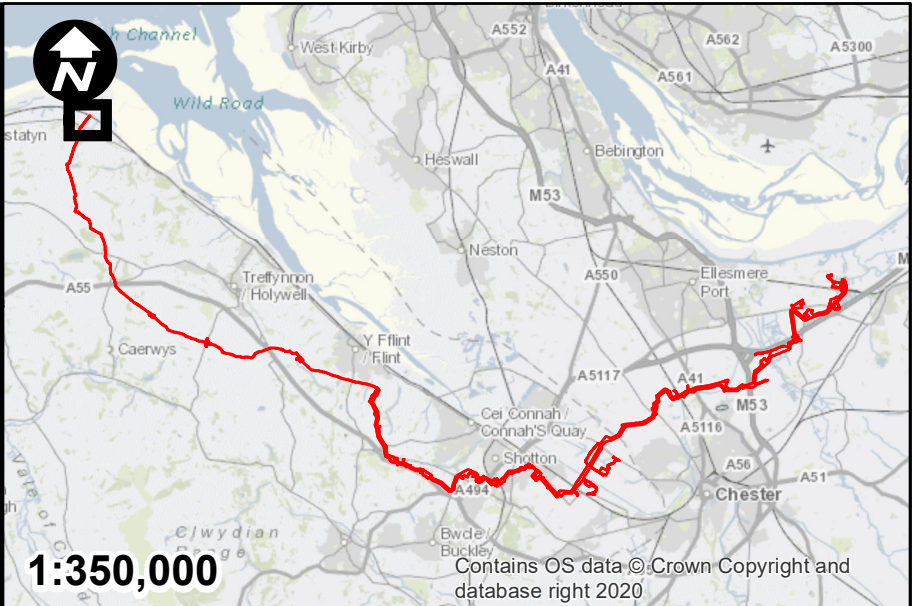

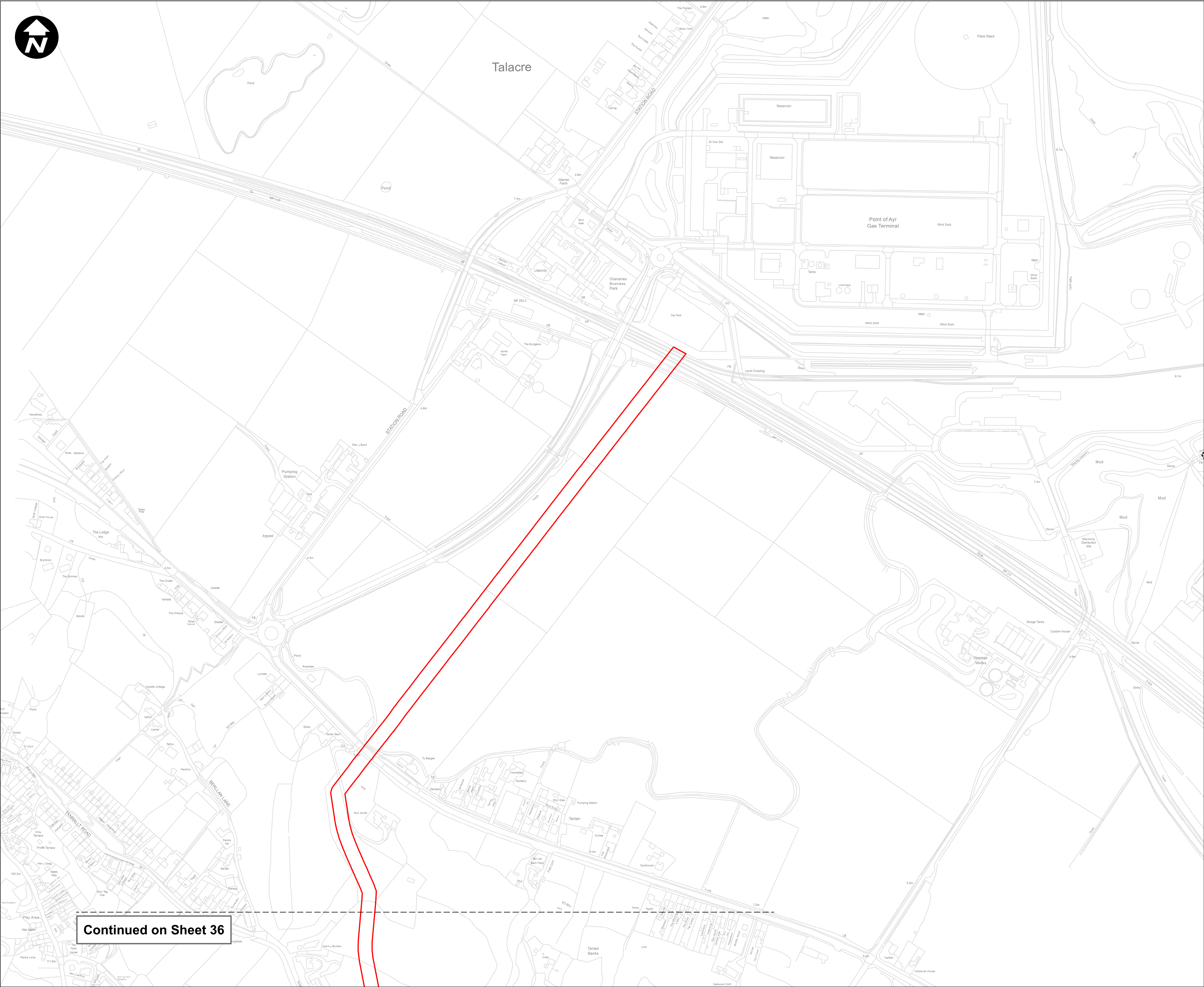
DRAWING TITLE
**ACCESS AND RIGHTS OF WAY PLAN
REGULATION 5(2)(k) APPLICATION
DOCUMENT REFERENCE D.2.5
SHEET 36 OF 37**

DRAWING STATUS
FOR DCO SUBMISSION

DRAWN RH	CHECKED PT	APPROVED VB	AUTHORISED AV
-------------	---------------	----------------	------------------

SCALE @ A1 SIZE 1:2,500	DATE 28/09/2022	REVISION A
----------------------------	--------------------	---------------

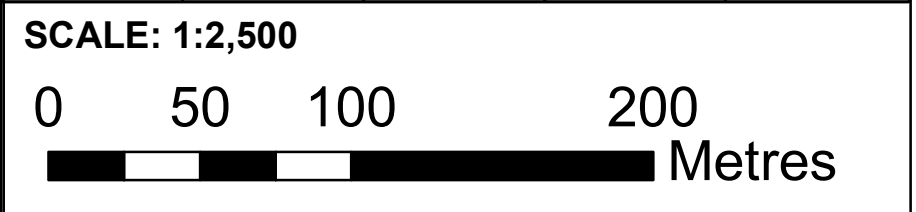
DRAWING NUMBER
EN070007-D.2.5-AROW-Sheet 36



KEY

Order Limits

A	RH	PT	VB	28/09/2022
REVISION	DRAWN	CHECKED	APPROVED	DATE



Mapping reproduced by permission of Ordnance Survey on behalf of HMSO

Contains OS data © Crown Copyright and database right 2022



PROJECT TITLE

HyNet Carbon Dioxide Pipeline DCO

DRAWING TITLE

**ACCESS AND RIGHTS OF WAY PLAN
REGULATION 5(2)(k) APPLICATION
DOCUMENT REFERENCE D.2.5
SHEET 37 OF 37**

DRAWING STATUS

FOR DCO SUBMISSION

DRAWN RH	CHECKED PT	APPROVED VB	AUTHORISED AV
SCALE @ A1 SIZE 1:2,500		DATE 28/09/2022	REVISION A

DRAWING NUMBER

EN070007-D.2.5-AROW-Sheet 37

Continued on Sheet 36