

Key:  
Newbuild Infrastructure Boundary

SCALE: 1:130,000  
0 1,250 2,500 5,000 Metres

Contains OS data © Crown Copyright and database right 2020

## HyNet North West

PROJECT TITLE  
**HyNet Carbon Dioxide Pipeline DCO**

DRAWING TITLE  
Figure 12.3  
Viewpoint Plan  
Sheet 1 of 8

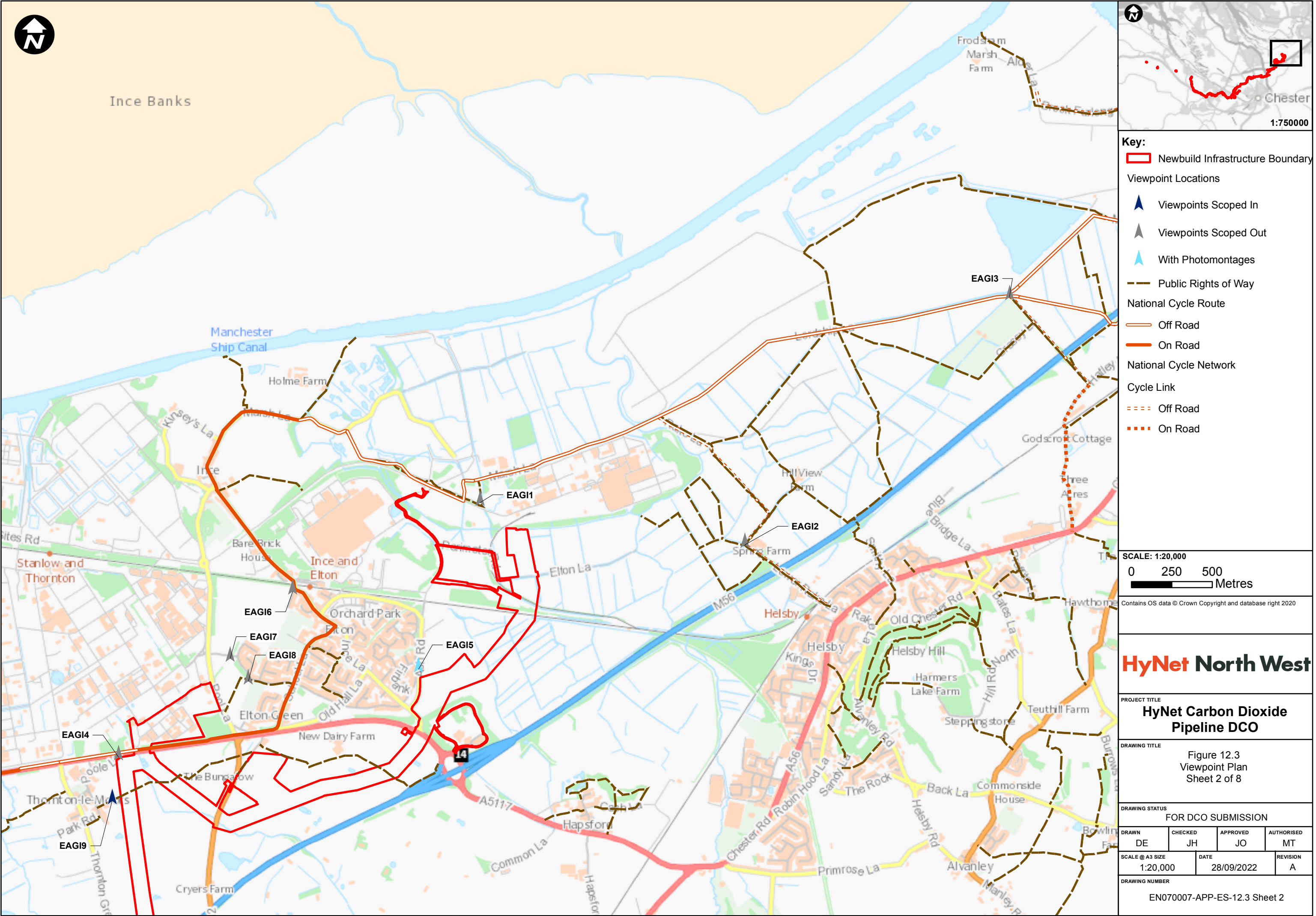
DRAWING STATUS  
FOR DCO SUBMISSION

DRAWN	CHECKED	APPROVED	AUTHORISED
DE	JH	JO	MT

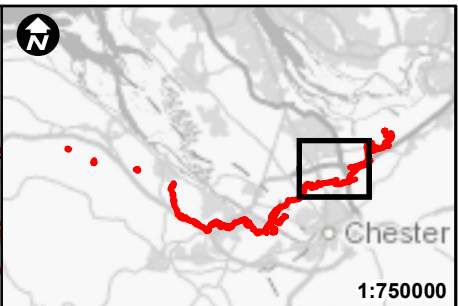
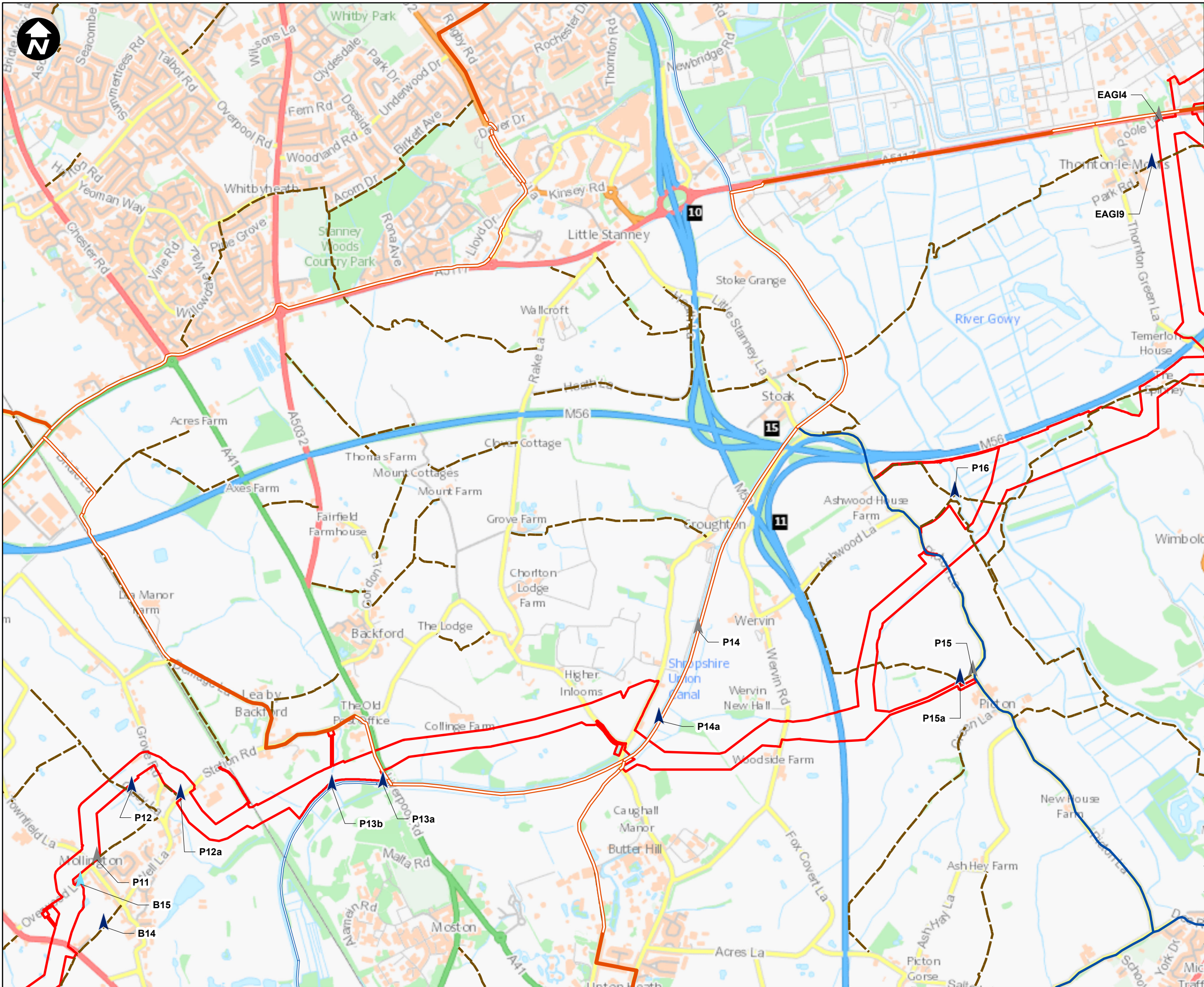
SCALE @ A3 SIZE	DATE	REVISION
1:130,000	28/09/2022	A

DRAWING NUMBER  
EN070007 - APP-ES -12.3-Sheet 1









- Key:**
- Newbuild Infrastructure Boundary
  - Viewpoint Locations**
    - ▲ Viewpoints Scoped In
    - ▲ Viewpoints Scoped Out
    - ▲ With Photomontages
  - Public Rights of Way
  - National Cycle Route**
    - Off Road
    - On Road
  - Regional Cycle Route**
    - Off Road
    - On Road

**SCALE: 1:20,000**  
0 250 500 Metres  
Contains OS data © Crown Copyright and database right 2020

## HyNet North West

**PROJECT TITLE**  
**HyNet Carbon Dioxide Pipeline DCO**

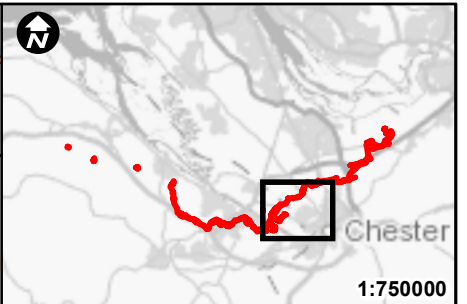
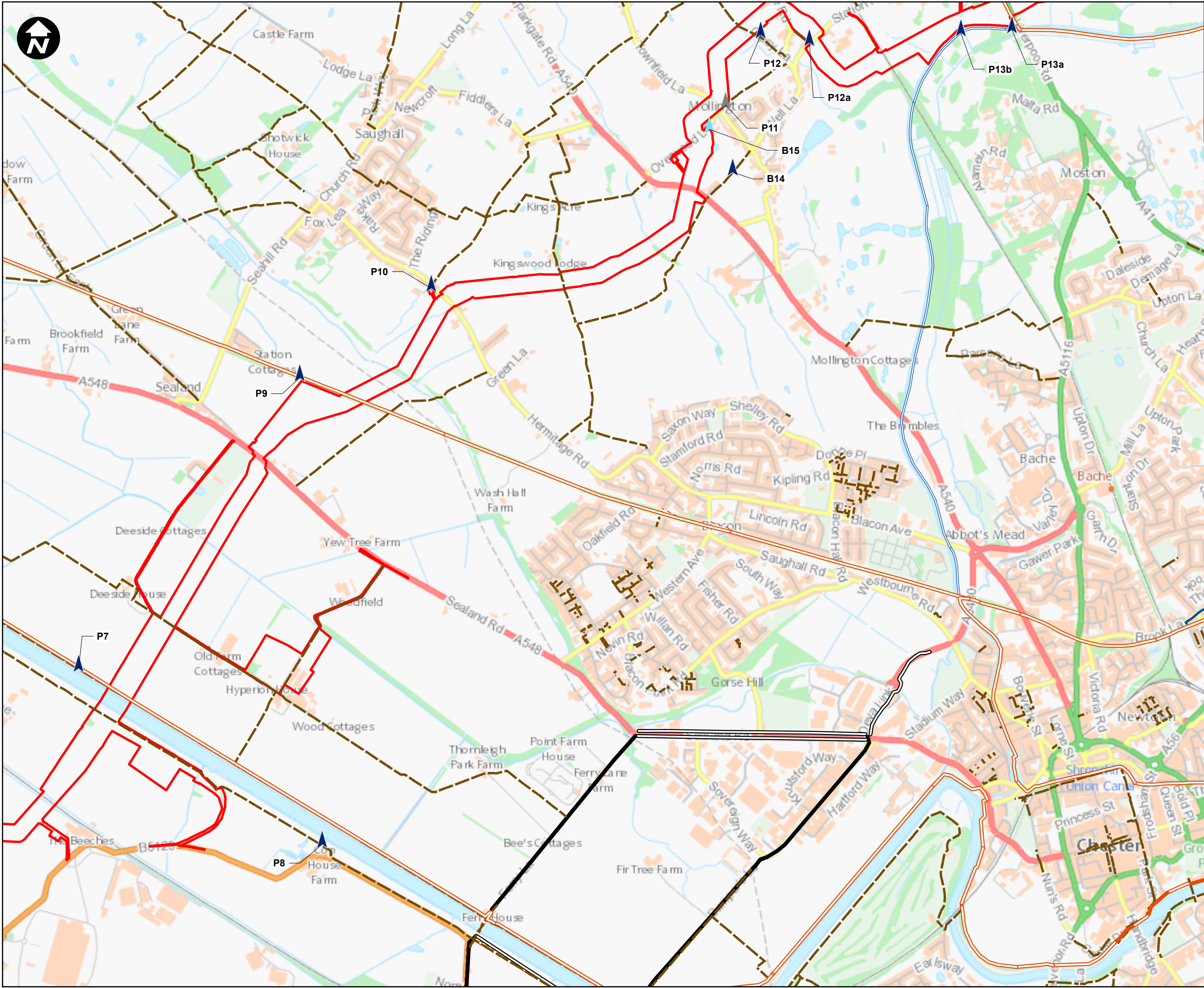
**DRAWING TITLE**  
Figure 12.3  
Viewpoint Plan  
Sheet 3 of 8

**DRAWING STATUS**  
FOR DCO SUBMISSION

DRAWN	CHECKED	APPROVED	AUTHORISED
DE	JH	JO	MT
SCALE @ A3 SIZE 1:20,000		DATE 28/09/2022	REVISION A

**DRAWING NUMBER**  
EN070007-APP-ES-12.3 Sheet 3





**Key:**

- Newbuild Infrastructure Boundary

**Viewpoint Locations**

- ▲ Viewpoints Scoped In
- ▲ Viewpoints Scoped Out
- ▲ With Photomontages
- Public Rights of Way

**National Cycle Route**

- Off Road
- On Road

**National Cycle Network**

**Cycle Link**

- Off Road
- On Road

**Regional Cycle Route**

- Off Road
- On Road

**Local Cycle route**

- Off Road
- On Road

SCALE: 1:20,000

0 250 500 Metres

Contains OS data © Crown Copyright and database right 2020

# HyNet North West

PROJECT TITLE

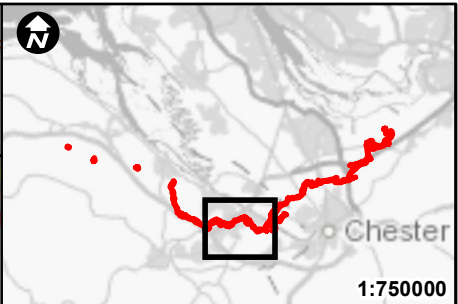
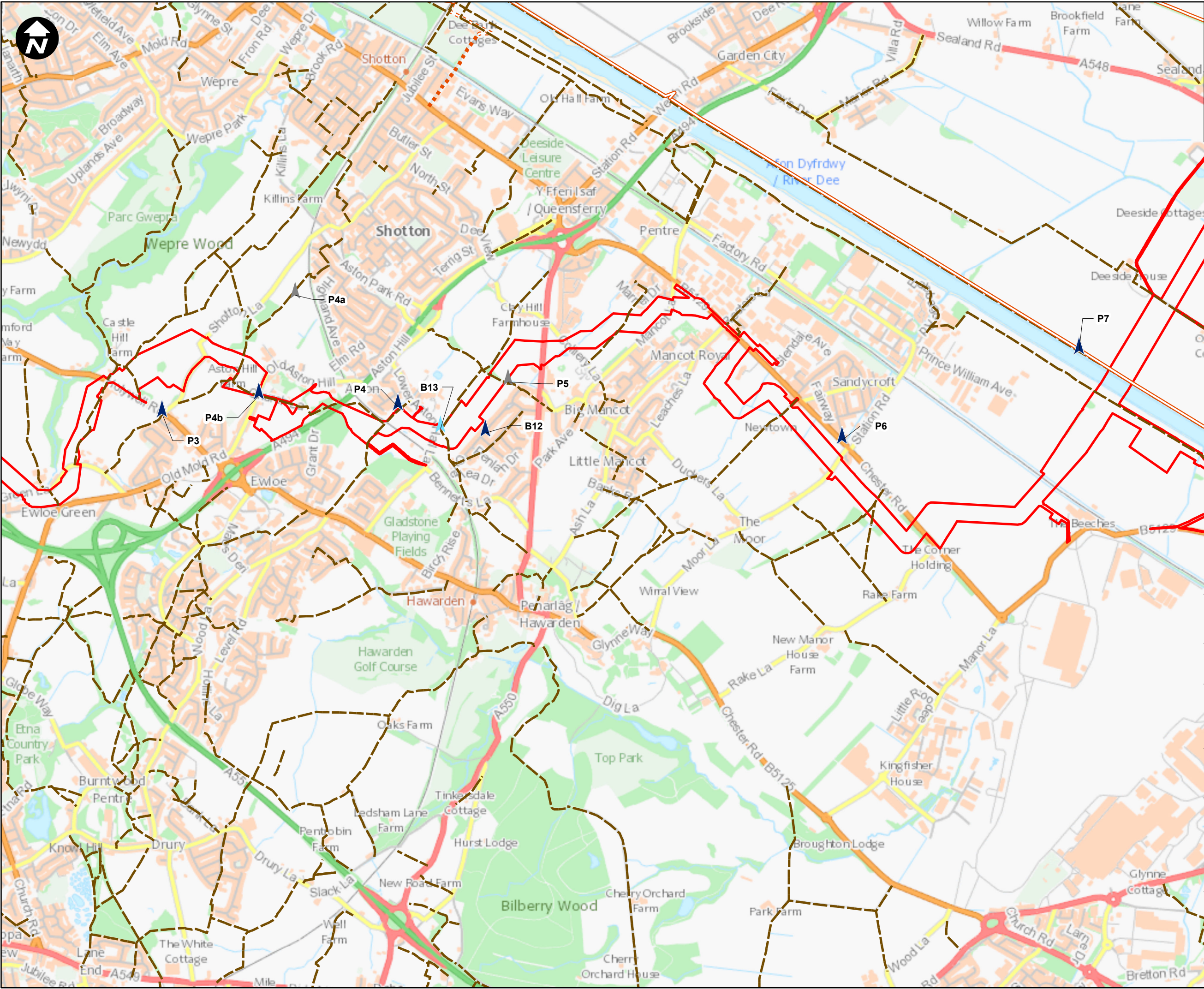
**HyNet Carbon Dioxide Pipeline DCO**

DRAWING TITLE

Figure 12.3  
Viewpoint Plan  
Sheet 4 of 8

DRAWING STATUS			
FOR DCO SUBMISSION			
DRAWN	CHECKED	APPROVED	AUTHORISED
DE	JH	JO	MT
SCALE @ A3 SIZE		DATE	REVISION
1:20,000		28/09/2022	A
DRAWING NUMBER			
EN070007-APP-ES-12.3 Sheet 4			





**Key:**

- Newbuild Infrastructure Boundary
- Viewpoint Locations**
  - ▲ Viewpoints Scoped In
  - ▲ Viewpoints Scoped Out
  - ▲ With Photomontages
- Public Rights of Way
- National Cycle Route
  - Off Road
- National Cycle Network
  - - - Off Road
  - . - . On Road
- Cycle Link

**SCALE: 1:20,000**

0    250    500  
Metres

Contains OS data © Crown Copyright and database right 2020

## HyNet North West

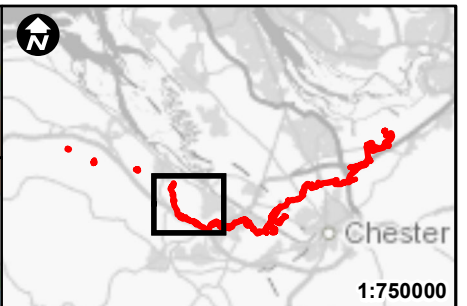
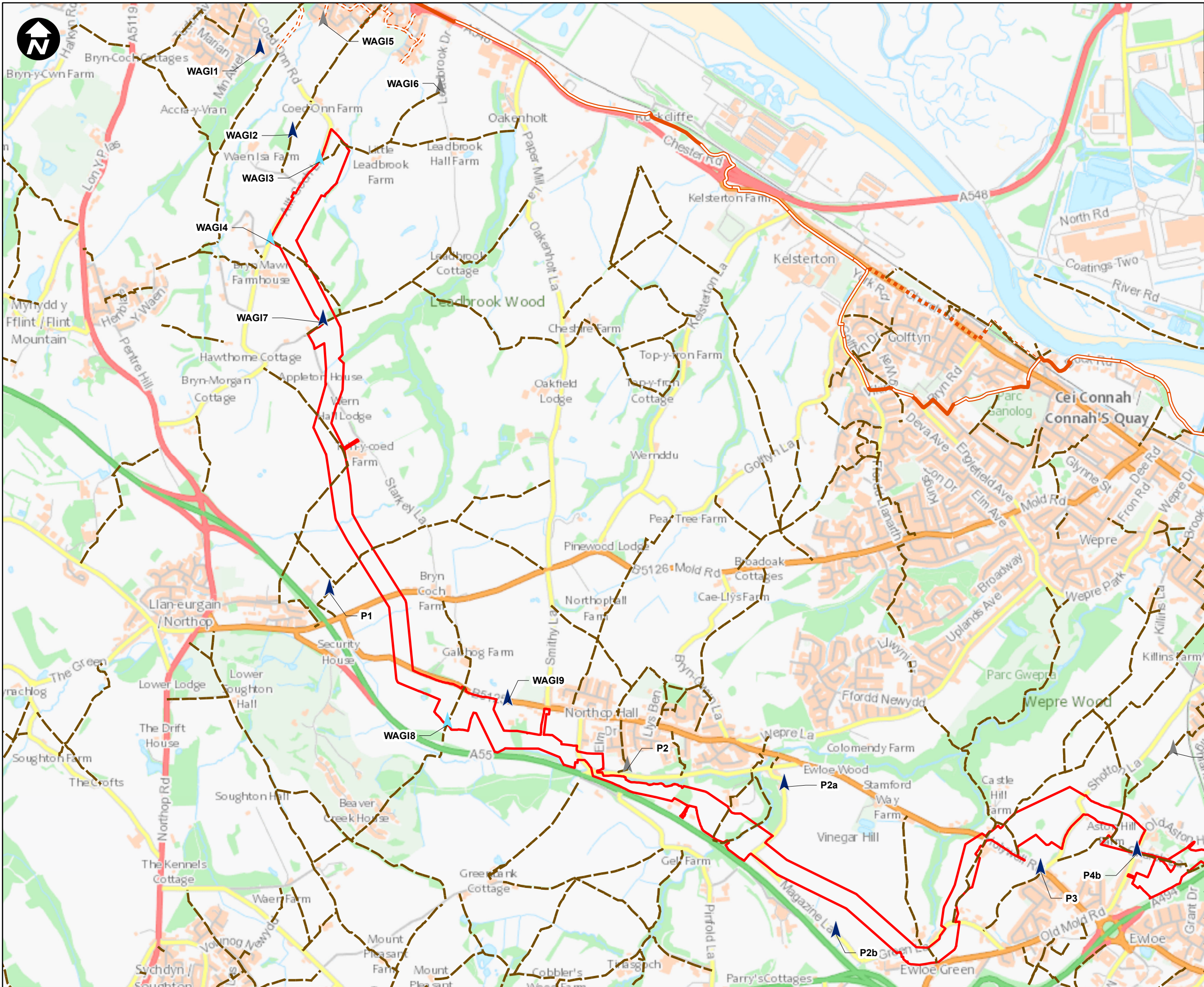
**PROJECT TITLE**  
**HyNet Carbon Dioxide Pipeline DCO**

**DRAWING TITLE**  
Figure 12.3  
Viewpoint Plan  
Sheet 5 of 8

DRAWING STATUS			
FOR DCO SUBMISSION			
DRAWN	CHECKED	APPROVED	AUTHORISED
DE	JH	JO	MT
SCALE @ A3 SIZE		DATE	REVISION
1:20,000		28/09/2022	A

**DRAWING NUMBER**  
EN070007-APP-ES-12.3 Sheet 5





**Key:**

- Newbuild Infrastructure Boundary
- Viewpoint Locations**
  - ▲ Viewpoints Scoped In
  - ▲ Viewpoints Scoped Out
  - ▲ With Photomontages
- Public Rights of Way
- National Cycle Route**
  - Off Road
  - On Road
- National Cycle Network**
  - Off Road
  - On Road
- Cycle Link**
  - Off Road
  - On Road

SCALE: 1:20,000  
0 250 500 Metres

Contains OS data © Crown Copyright and database right 2020

## HyNet North West

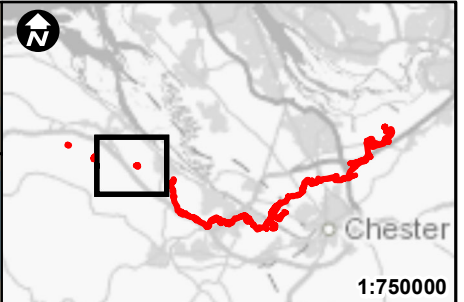
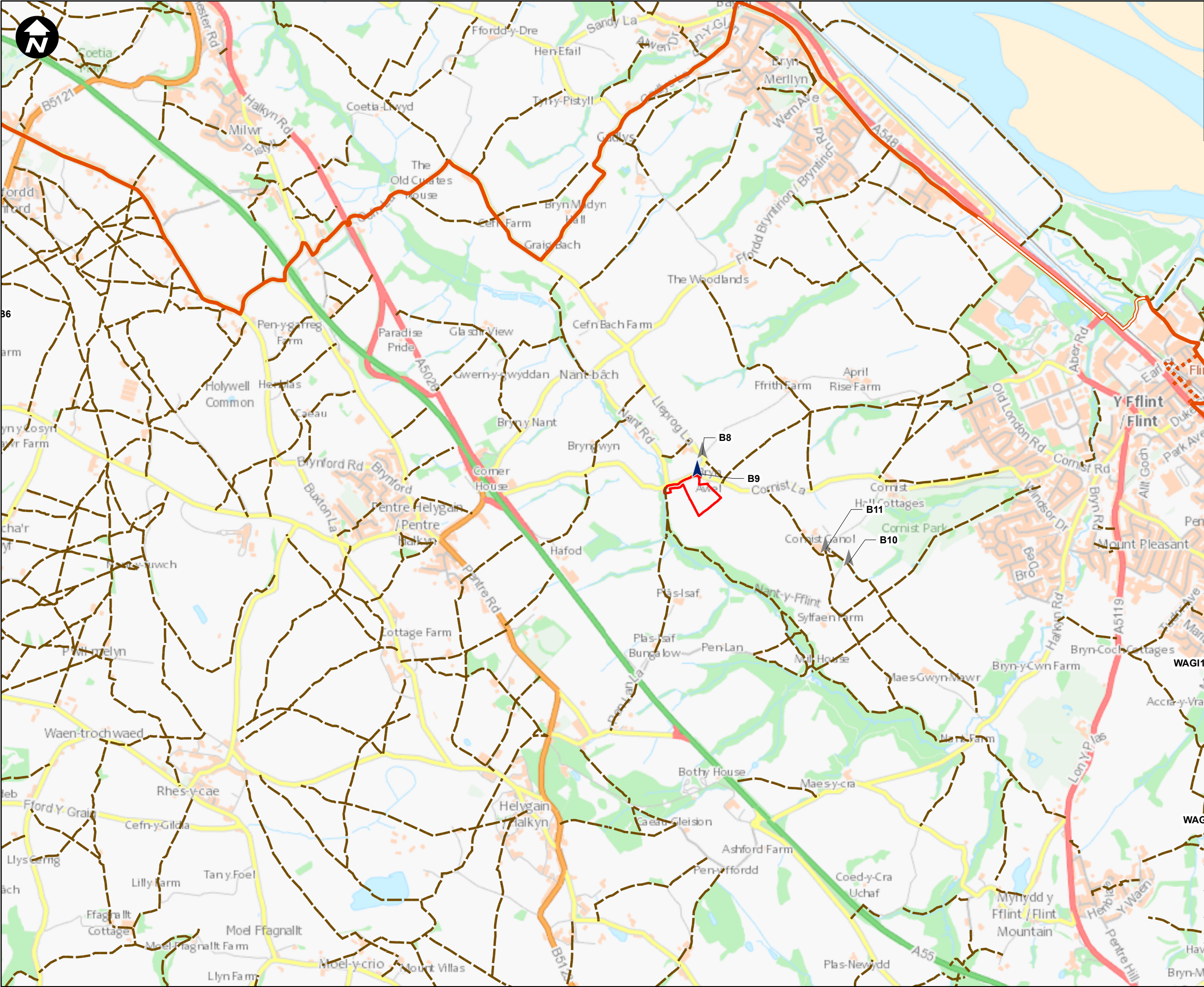
PROJECT TITLE  
**HyNet Carbon Dioxide Pipeline DCO**

DRAWING TITLE  
Figure 12.3  
Viewpoint Plan  
Sheet 6 of 8

DRAWING STATUS			
FOR DCO SUBMISSION			
DRAWN	CHECKED	APPROVED	AUTHORISED
DE	JH	JO	MT
SCALE @ A3 SIZE		DATE	REVISION
1:20,000		28/09/2022	A

DRAWING NUMBER  
EN070007-APP-ES-12.3 Sheet 6





**Key:**

- Newbuild Infrastructure Boundary
- Viewpoint Locations**
  - ▲ Viewpoints Scoped In
  - ▲ Viewpoints Scoped Out
- Public Rights of Way
- National Cycle Route**
  - Off Road
  - On Road
- National Cycle Network**
  - On Road
- Cycle Link**
  - On Road

**SCALE: 1:20,000**

0 250 500 Metres

Contains OS data © Crown Copyright and database right 2020

# HyNet North West

**PROJECT TITLE**

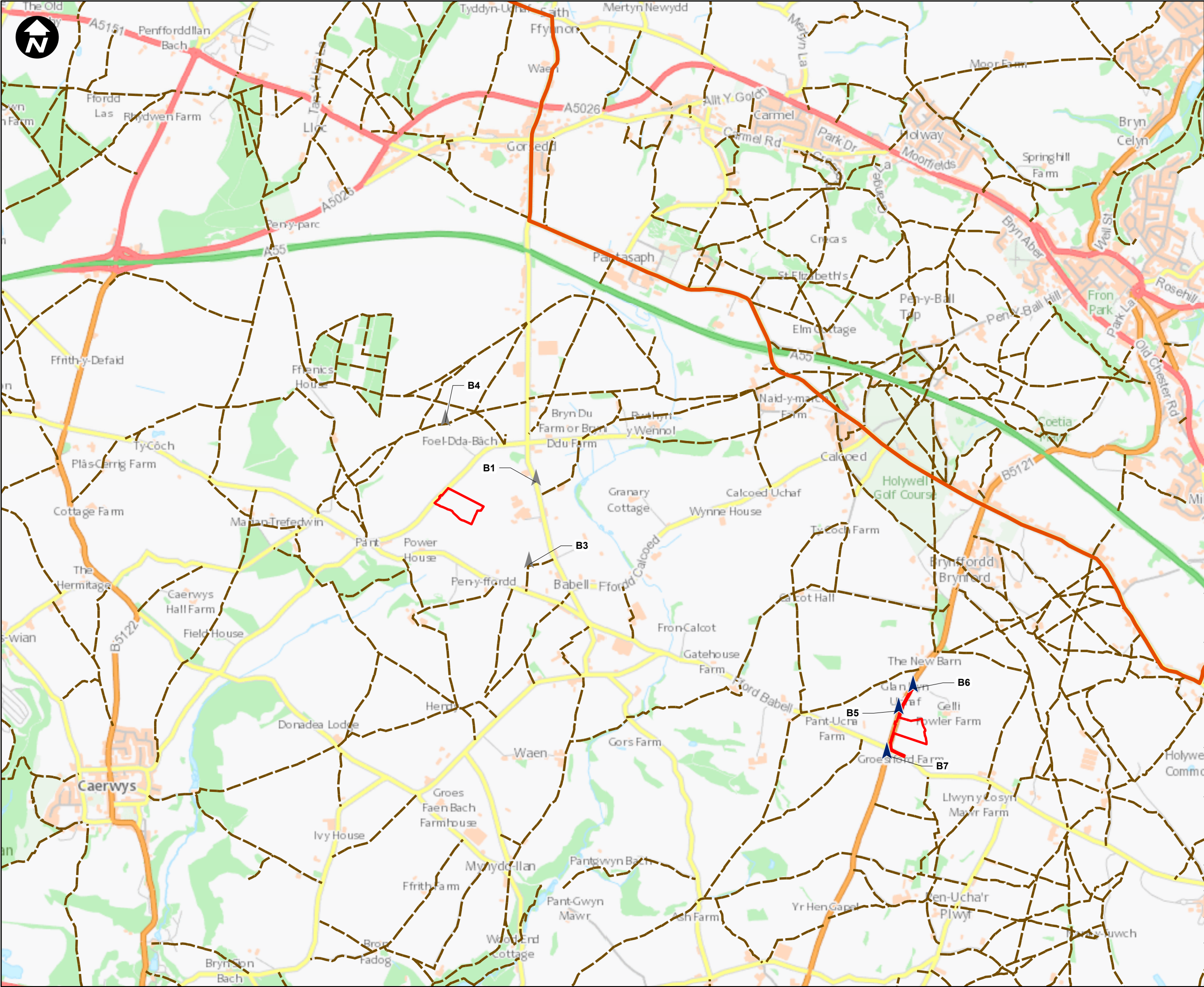
HyNet Carbon Dioxide Pipeline DCO

**DRAWING TITLE**

Figure 12.3  
Viewpoint Plan  
Sheet 7 of 8

DRAWING STATUS			
FOR DCO SUBMISSION			
DRAWN	CHECKED	APPROVED	AUTHORISED
DE	JH	JO	MT
SCALE @ A3 SIZE		DATE	REVISION
1:20,000		28/09/2022	A
DRAWING NUMBER			
EN070007-APP-ES-12.3 Sheet 7			





1:750000

**Key:**

- Newbuild Infrastructure Boundary
- Viewpoint Locations**
  - Viewpoints Scoped In
  - Viewpoints Scoped Out
- Public Rights of Way
- National Cycle Route
- On Road

SCALE: 1:20,000

0 250 500 Metres

Contains OS data © Crown Copyright and database right 2020

**HyNet North West**

PROJECT TITLE

**HyNet Carbon Dioxide Pipeline DCO**

DRAWING TITLE

Figure 12.3  
Viewpoint Plan  
Sheet 8 of 8

DRAWING STATUS

FOR DCO SUBMISSION

DRAWN	CHECKED	APPROVED	AUTHORISED
DE	JH	JO	MT

SCALE @ A3 SIZE	DATE	REVISION
1:20,000	28/09/2022	A

DRAWING NUMBER

EN070007-APP-ES-12.3 Sheet 8