



Appendix 12.4 – Viewpoint Photography

HyNet North West Carbon Dioxide Pipeline DCO

Planning Act 2008

Document Reference Number: EN070007-PA-PEI-12.4

Applicant: Liverpool Bay CCS Limited

PINS Reference: EN070007

English Version



REVISION: 01

DATE: August 2022

DOCUMENT OWNER: WSP UK Ltd

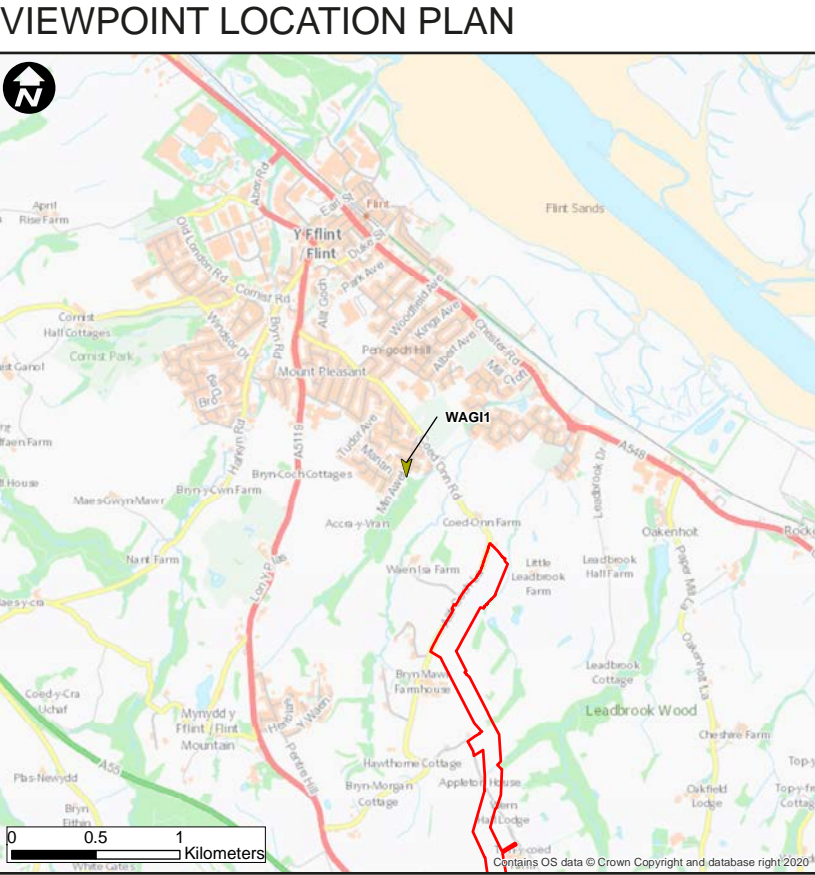

AUTHOR: Dani Reeves

APPROVER: Joanna Patton

PUBLIC

VIEWPOINT: WAGI1- Cwm Eithion, Flint, Flintshire

BASELINE PANORAMA



Viewpoint WAGI1- Cwm Eithion, Flint, Flintshire

Viewpoint Type: Type 1
Projection: Cylindrical
Viewpoint Grid Reference: SJ 24872 71638
Viewpoint Height in mAOD: 30.4m

Direction of View: South
Horizontal Field Of View: 90 degrees
Vertical Field of View: 27 degrees
Distance to Key Scheme Feature: 800 m (Approx)

Enlargement Factor: 100% @ A1
Photographic Equipment: Canon 6D MKII & 50mm Lens
Date and Time Taken: 22.03.21 (Summer) 12:48
Camera Height: 1.6m above ground

This image provides landscape and visual context only
View flat at a comfortable arm's length. If viewing on a screen
enlarge to full screen height.

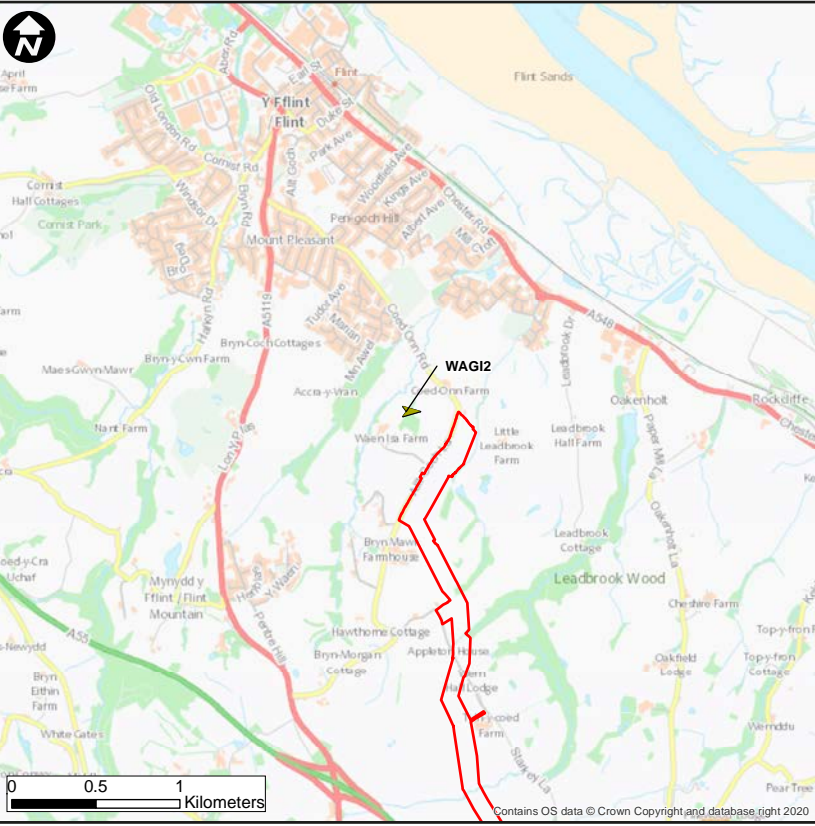


VIEWPOINT WAGI2 - Llwyn Onn, Flint

BASELINE PANORAMA



VIEWPOINT LOCATION PLAN



Viewpoint WAGI2 - Llwyn Onn, Flint

Viewpoint Type: Type 1
Projection: Cylindrical
Viewpoint Grid Reference: SJ 25060 71159
Viewpoint Height in mAOD: 51.3m

Direction of View: East
Horizontal Field Of View: 90 degrees
Vertical Field of View: 27 degrees
Distance to Key Scheme Feature: 305 m (Approx)

Enlargement Factor: 100% @ A1
Photographic Equipment: Canon 6D MKII & 50mm Lens
Date and Time Taken: 22.03.21 (Summer) 13:16
Camera Height: 1.6m above ground

This image provides landscape and visual context only
View flat at a comfortable arm's length. If viewing on a screen
enlarge to full screen height.

HyNet North West Carbon Dioxide
Pipeline DCO
EN070007-PA-PEI-12.4-Sheet 3

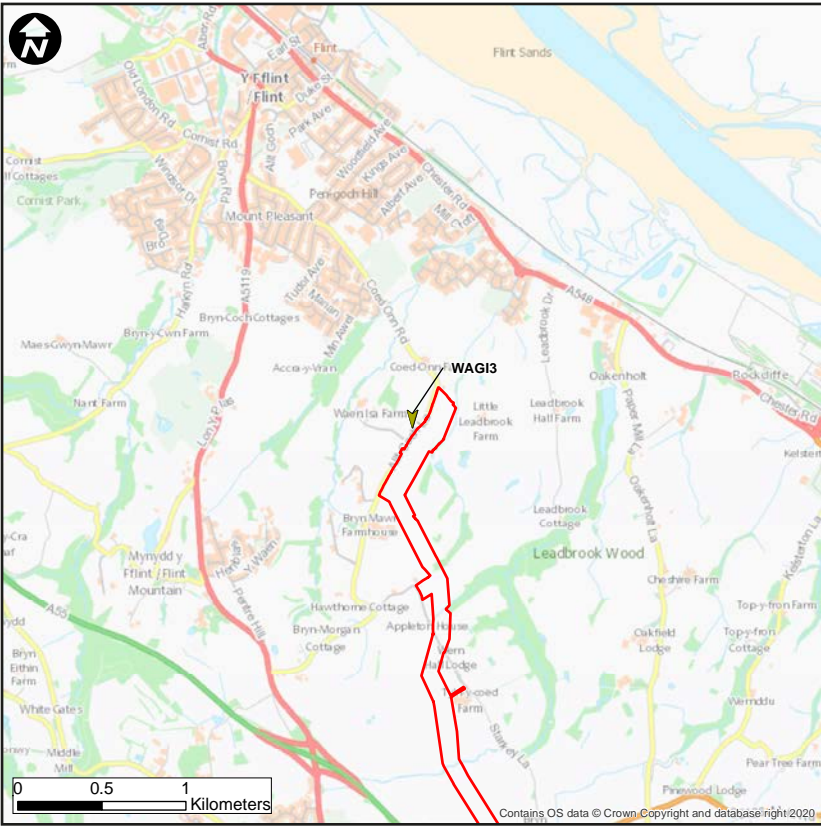


VIEWPOINT WAGI3 - Allt-Goch Lane (north), Flint

BASELINE PANORAMA



VIEWPOINT LOCATION PLAN



Viewpoint WAGI3 - Allt-Goch Lane (north), Flint

Viewpoint Type: Type 1
Projection: Cylindrical
Viewpoint Grid Reference: SJ 25214 71002
Viewpoint Height in mAOD: 56.7m

Direction of View: South
Horizontal Field Of View: 90 degrees
Vertical Field of View: 27 degrees
Distance to Key Scheme Feature: 170 m (Approx)

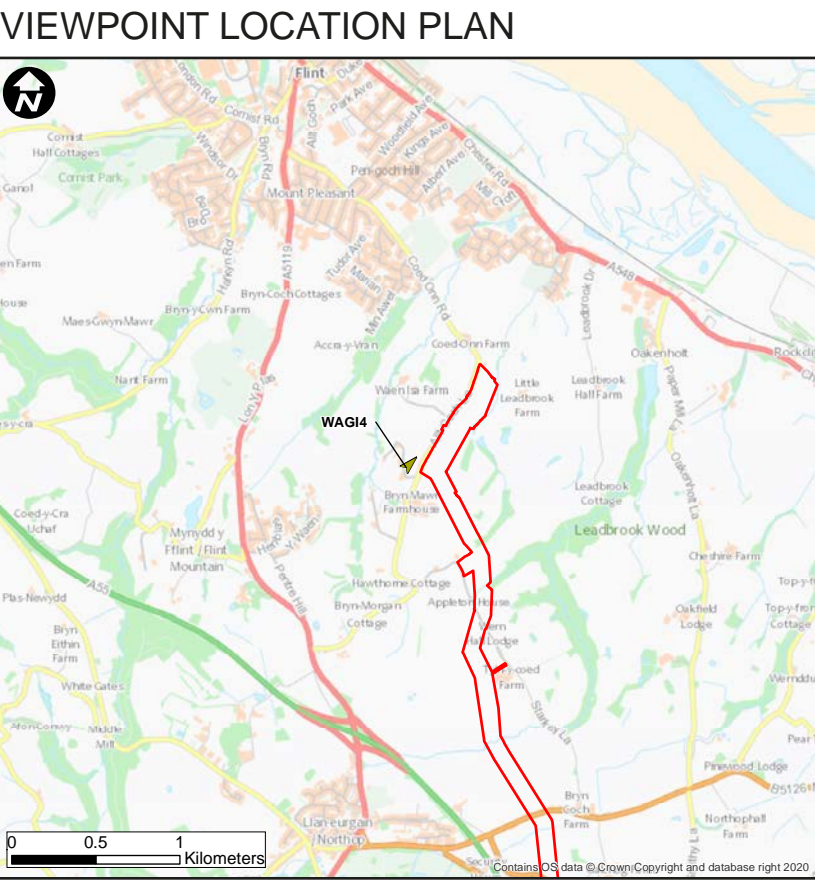
Enlargement Factor: 100% @ A1
Photographic Equipment: Canon 6D MKII & 50mm Lens
Date and Time Taken: 22.03.21 (Summer) 13:50
Camera Height: 1.6m above ground

This image provides landscape and visual context only
View flat at a comfortable arm's length. If viewing on a screen
enlarge to full screen height.



VIEWPOINT WAGI4 - Allt-Goch Lane (south), Flint

BASELINE PANORAMA



Viewpoint WAGI4 - Allt-Goch Lane (south), Flint

Viewpoint Type: Type 1
Projection: Cylindrical
Viewpoint Grid Reference: SJ 24932 70542
Viewpoint Height in mAOD: 82.6m

Direction of View: North-East
Horizontal Field Of View: 90 degrees
Vertical Field of View: 27 degrees
Distance to Key Scheme Feature: 275 m (Approx)

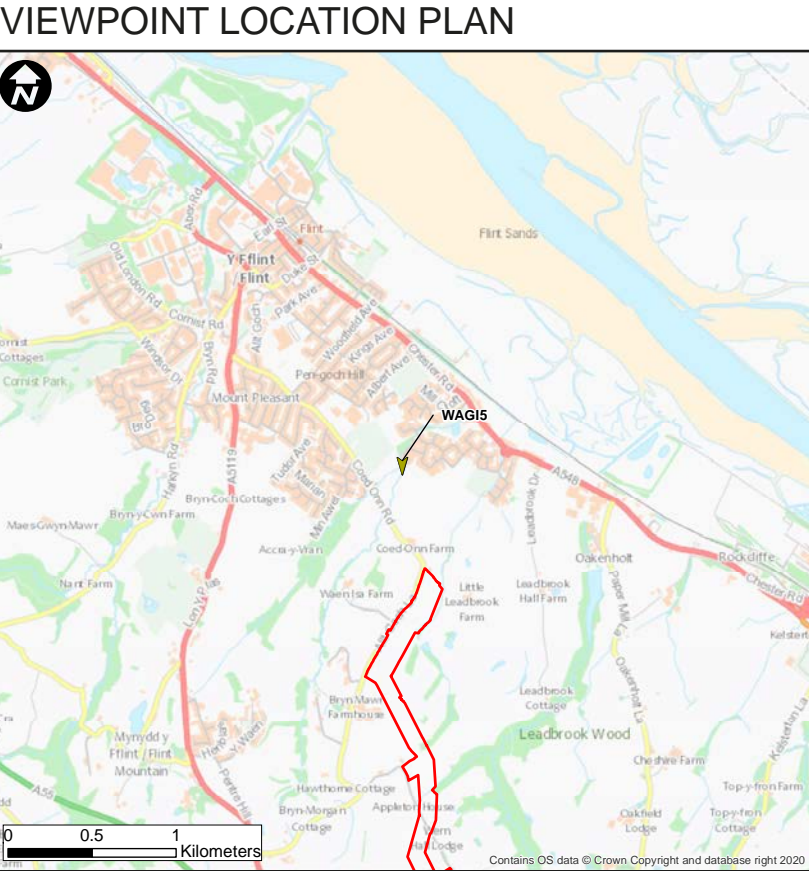
Enlargement Factor: 100% @ A1
Photographic Equipment: Canon 6D MKII & 50mm Lens
Date and Time Taken: 22.03.21 (Summer) 14:25
Camera Height: 1.6m above ground

This image provides landscape and visual context only
View flat at a comfortable arm's length. If viewing on a screen
enlarge to full screen height.



VIEWPOINT WAGI5 - Flint, Flintshire

BASELINE PANORAMA



Viewpoint WAGI5 - Flint, Flintshire

Viewpoint Type: Type 1
Projection: Cylindrical
Viewpoint Grid Reference: SJ 25237 71798
Viewpoint Height in mAOD: 26.4m

Direction of View: South-West
Horizontal Field Of View: 90 degrees
Vertical Field of View: 27 degrees
Distance to Key Scheme Feature: 950 m (Approx)

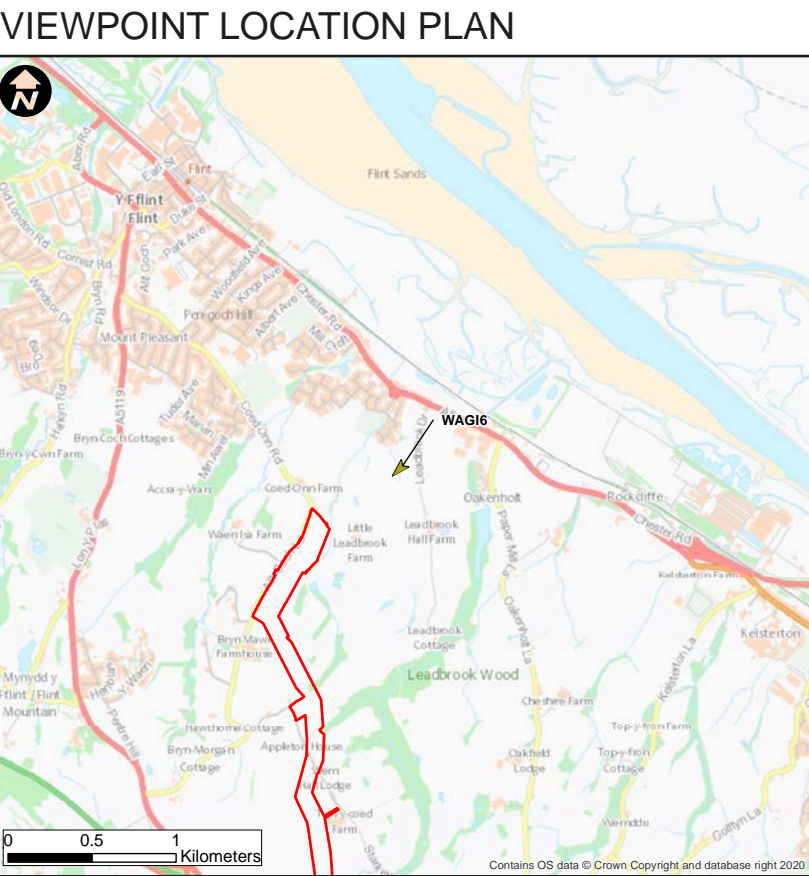
Enlargement Factor: 100% @ A1
Photographic Equipment: Canon 6D MKII & 50mm Lens
Date and Time Taken: 22.03.21 (Summer) 16:01
Camera Height: 1.6m above ground

This image provides landscape and visual context only
View flat at a comfortable arm's length. If viewing on a screen
enlarge to full screen height.



VIEWPOINT WAGI6- Oakenholt, Flint

BASELINE PANORAMA



Viewpoint WAGI6- Oakenholt, Flint

Viewpoint Type: Type 1
Projection: Cylindrical
Viewpoint Grid Reference: SJ 25907 71412
Viewpoint Height in mAOD: 39.3m

Direction of View: South-West
Horizontal Field Of View: 90 degrees
Vertical Field of View: 27 degrees
Distance to Key Scheme Feature: 925 m (Approx)

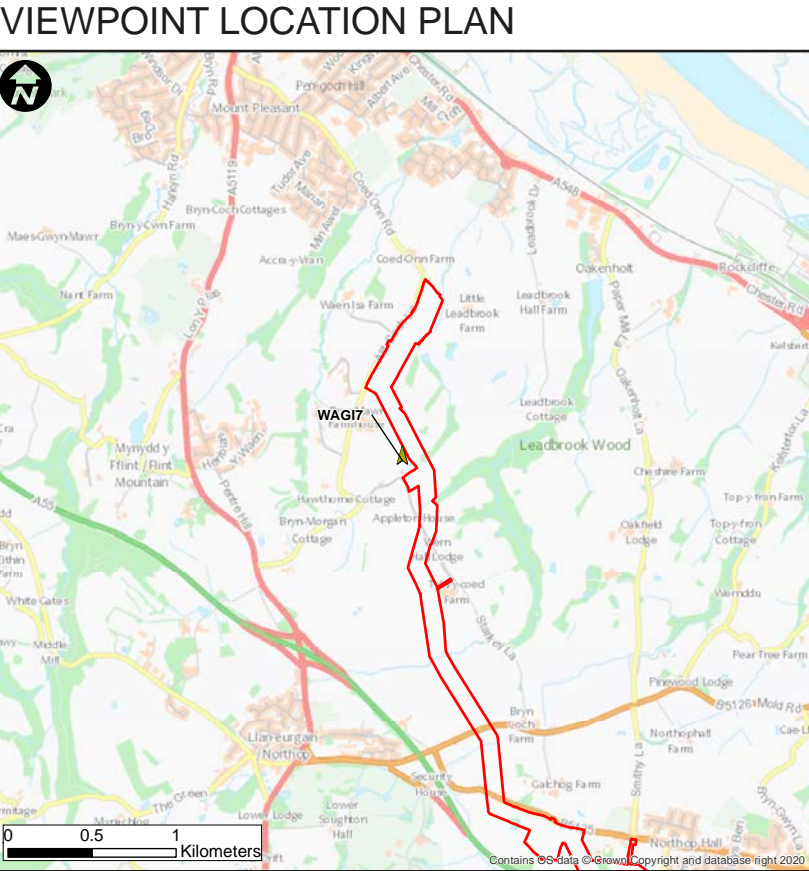
Enlargement Factor: 100% @ A1
Photographic Equipment: Canon 6D MKII & 50mm Lens
Date and Time Taken: 23.03.21(Summer) 11:10
Camera Height: 1.6m above ground

This image provides landscape and visual context only
View flat at a comfortable arm's length. If viewing on a screen
enlarge to full screen height.



VIEWPOINT WAGI7- Tros-y-mynydd, Starkey Lane, Northop

BASELINE PANORAMA



Viewpoint WAGI7- Tros-y-mynydd, Starkey Lane, Northop

Viewpoint Type: Type 1
Projection: Cylindrical
Viewpoint Grid Reference: SJ 25235 70080
Viewpoint Height in mAOD: 98.9m

Direction of View: North-West
Horizontal Field Of View: 90 degrees
Vertical Field of View: 27 degrees
Distance to Key Scheme Feature: 670 m (Approx)

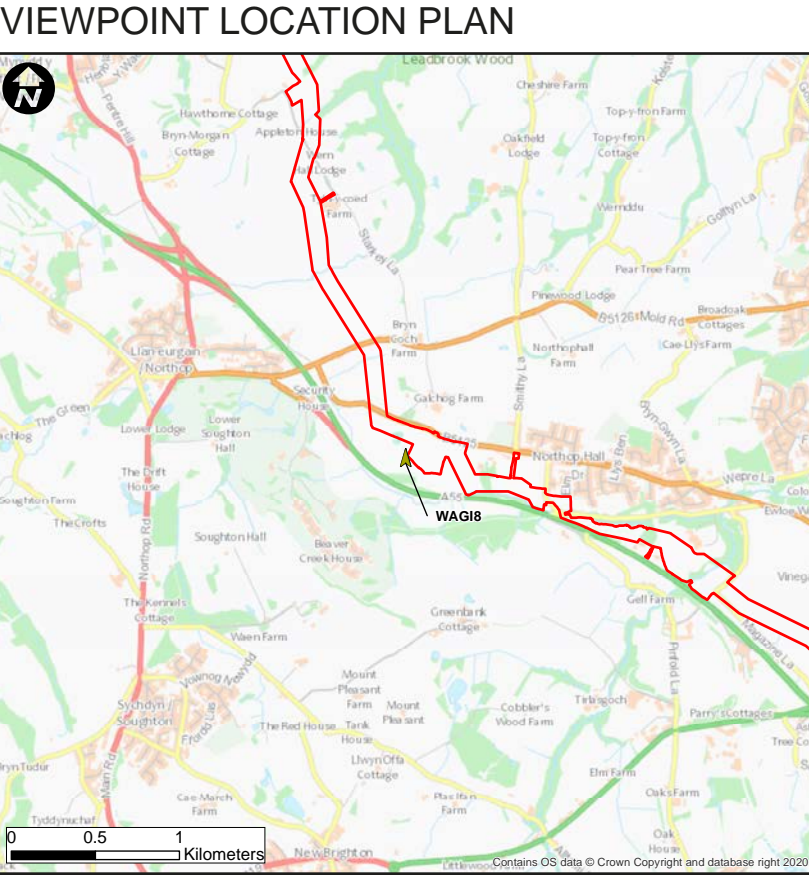
Enlargement Factor: 100% @ A1
Photographic Equipment: Canon 6D MKII & 50mm Lens
Date and Time Taken: 31.03.21 (Summer) 11:53
Camera Height: 1.6m above ground

This image provides landscape and visual context only
View flat at a comfortable arm's length. If viewing on a screen
enlarge to full screen height.



VIEWPOINT WAGI8 - Nr Northop Hall Expressway, Flintshire

BASELINE PANORAMA



Viewpoint WAGI8- Nr Northop Hall Expressway, Flintshire

Viewpoint Type: Type 1
Projection: Cylindrical
Viewpoint Grid Reference: SJ 25950 67770
Viewpoint Height in mAOD: 113.8m

Direction of View: North-West
Horizontal Field Of View: 90 degrees
Vertical Field of View: 27 degrees
Distance to Key Scheme Feature: 155 m (Approx)


Enlargement Factor: 100% @ A1
Photographic Equipment: Canon 6D MKII & 50mm Lens
Date and Time Taken: 06.05.22 (Summer) 10:08
Camera Height: 1.6m above ground

This image provides landscape and visual context only
View flat at a comfortable arm's length. If viewing on a screen
enlarge to full screen height.



VIEWPOINT WAGI9 - Village Road, Northop Hall, Flintshire

BASELINE PANORAMA



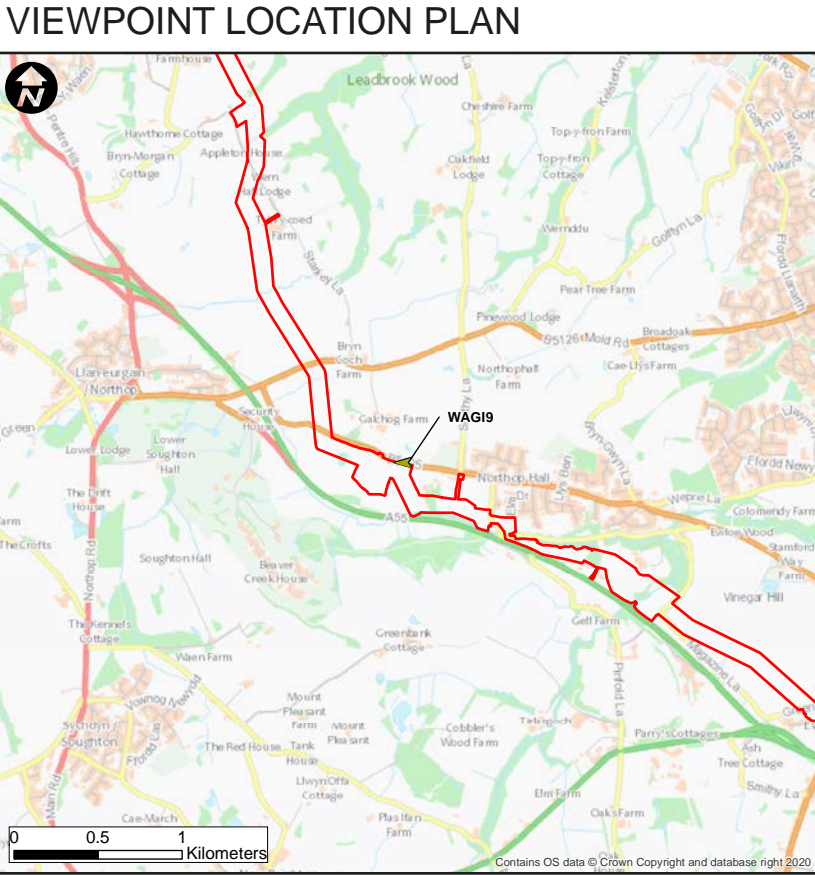
Viewpoint WAGI9- Village Road, Northop Hall, Flintshire

Viewpoint Type: Type 1
Projection: Cylindrical
Viewpoint Grid Reference: SJ 26295 67899
Viewpoint Height in mAOD: 120.9m

Direction of View: West
Horizontal Field Of View: 90 degrees
Vertical Field of View: 27 degrees
Distance to Key Scheme Feature: 305m (Approx)

Enlargement Factor: 100% @ A1
Photographic Equipment: Canon 6D MKII & 50mm Lens
Date and Time Taken: 06.05.22 (Summer) 10:32
Camera Height: 1.6m above ground

This image provides landscape and visual context only
View flat at a comfortable arm's length. If viewing on a screen
enlarge to full screen height.

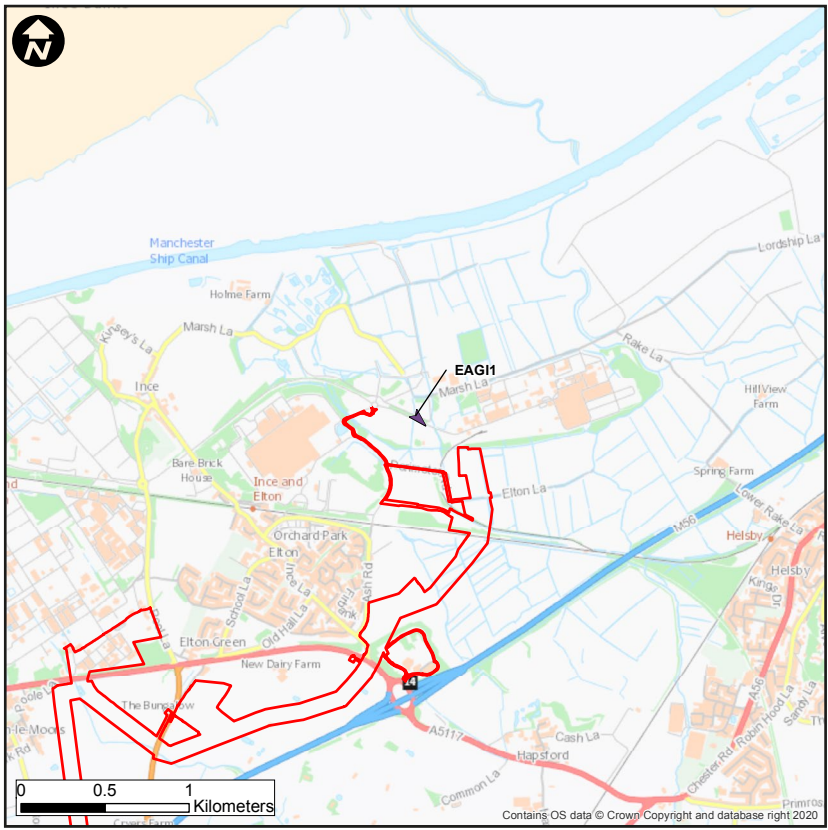


VIEWPOINT EAG1- Marsh Lane, Ince, Elton

BASELINE PANORAMA



VIEWPOINT LOCATION PLAN



Viewpoint EAG11- Marsh Lane, Ince, Elton

Viewpoint Type:	Type 1
Projection:	Cylindrical
Viewpoint Grid Reference:	SJ 46662 76349
Viewpoint Height in mAOD:	11.2 m

Direction of View:	South-east
Horizontal Field Of View:	90 degrees
Vertical Field of View:	27 degrees
Distance to Key Scheme Feature:	265 m (Approx)

Enlargement Factor: 100% @ A1
Photographic Equipment: Canon 6D MKII & 50mm Lens
Date and Time Taken: 08.02.22 (Winter) 10:38
Camera Height: 1.6m above ground

This image provides landscape and visual context only
View flat at a comfortable arm's length. If viewing on a screen
enlarge to full screen height.

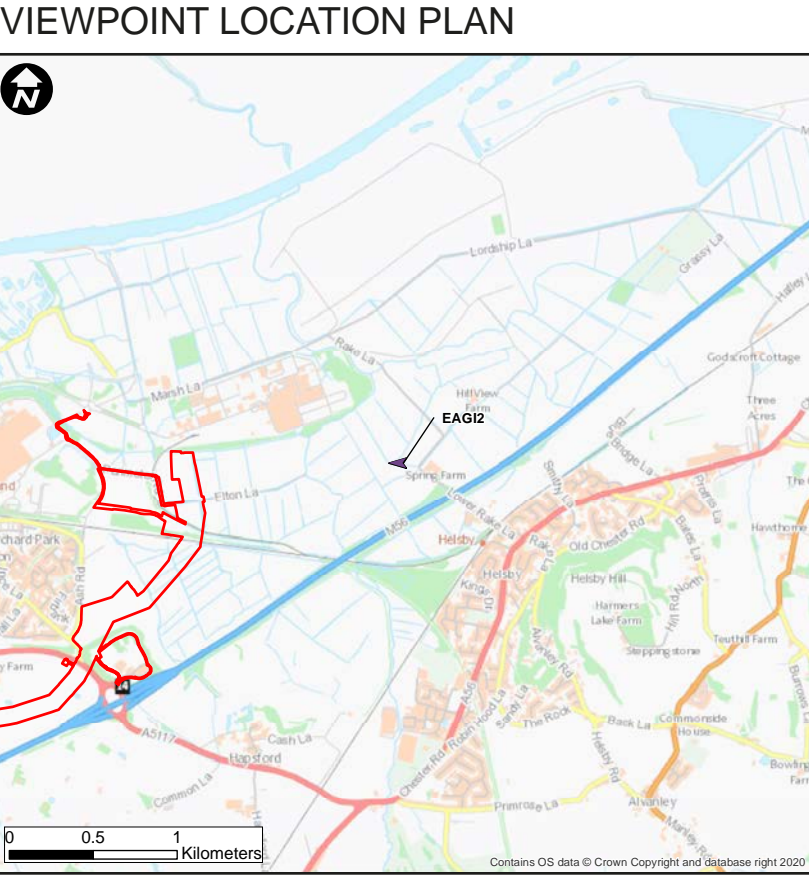
HyNet North West Carbon Dioxide
Pipeline DCO

EN070007-PA-PEI-12.4-Sheet 11



VIEWPOINT EAGI2- Rake Lane, Frodsham, Helsby

BASELINE PANORAMA



Viewpoint EAGI2 - Rake Lane, Frodsham, Helsby

Viewpoint Type:
Projection:
Viewpoint Grid Reference:
Viewpoint Height in mAOD:

Type 1
Cylindrical
SJ 48299 76090
8.7 m

Direction of View:
Horizontal Field Of View:
Vertical Field of View:
Distance to Key Scheme Feature:

West
90 degrees
27 degrees
1355 m (Approx)

Enlargement Factor:
Photographic Equipment
Date and Time Taken:
Camera Height:

100% @ A1
Canon 6D MKII & 50mm Lens
08.02.22 (Winter) 11:23
1.6m above ground


This image provides landscape and visual context only
View flat at a comfortable arm's length. If viewing on a screen
enlarge to full screen height.

HyNet North West Carbon Dioxide
Pipeline DCO
EN070007-PA-PEI-12.4-Sheet 12



VIEWPOINT EAGI3- Straight Length, Netherton, Frodsham

BASELINE PANORAMA



Viewpoint EAGI3- Straight Length, Netherton, Frodsham

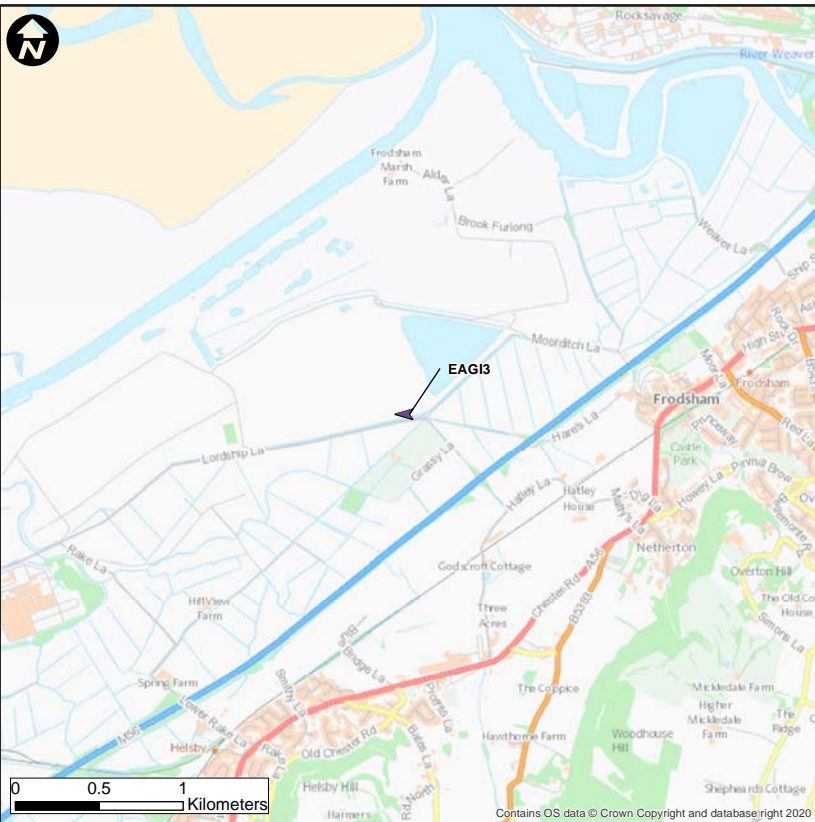
Viewpoint Type: Type 1
Projection: Cylindrical
Viewpoint Grid Reference: SJ 49935 77621
Viewpoint Height in mAOD: 5.4m

Direction of View: West
Horizontal Field Of View: 90 degrees
Vertical Field of View: 27 degrees
Distance to Key Scheme Feature: 3320 m (Approx)

Enlargement Factor: 100% @ A1
Photographic Equipment: Canon 6D MKII & 50mm Lens
Date and Time Taken: 24.03.21 (Summer) 13:15
Camera Height: 1.6m above ground

This image provides landscape and visual context only
View flat at a comfortable arm's length. If viewing on a screen
enlarge to full screen height.

VIEWPOINT LOCATION PLAN



VIEWPOINT EAGI4- Poole Lane, Thornton-le-Moors

BASELINE PANORAMA



Viewpoint: EAGI4- Poole Lane, Thornton-le-Moors

Viewpoint Type:
Projection:
Viewpoint Grid Reference:
Viewpoint Height in mAOD:

Type 1
Cylindrical
SJ 44430 74777
4.8m

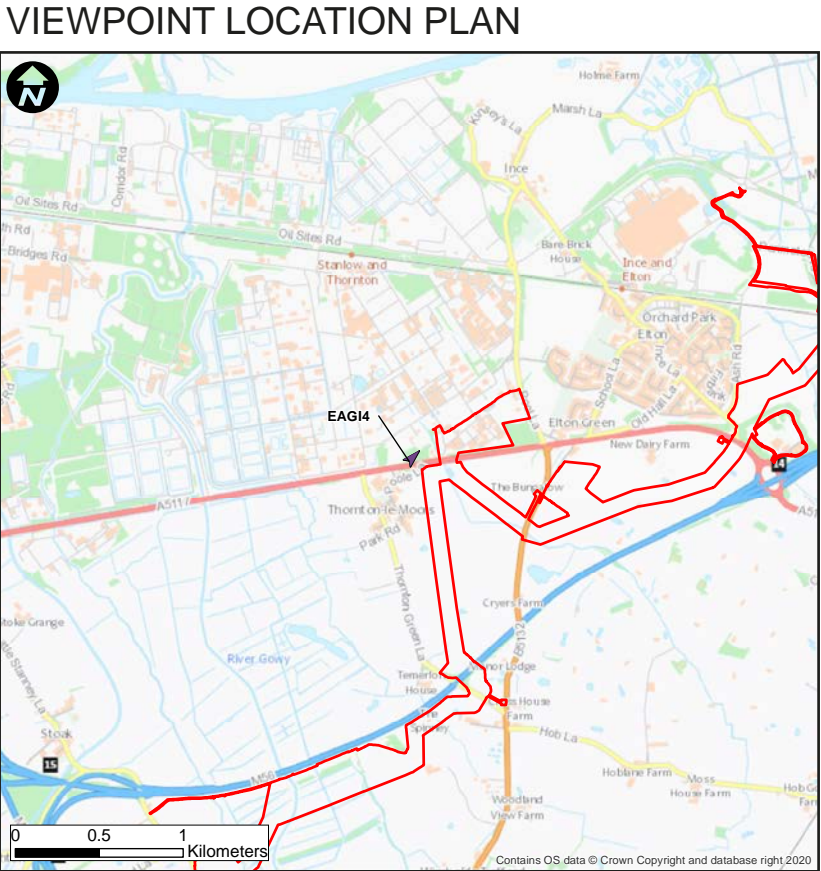
Direction of View:
Horizontal Field Of View:
Vertical Field of View:
Distance to Key Scheme Feature:

North-East
90 degrees
27 degrees
225 m (Approx)

Enlargement Factor:
Photographic Equipment
Date and Time Taken:
Camera Height:

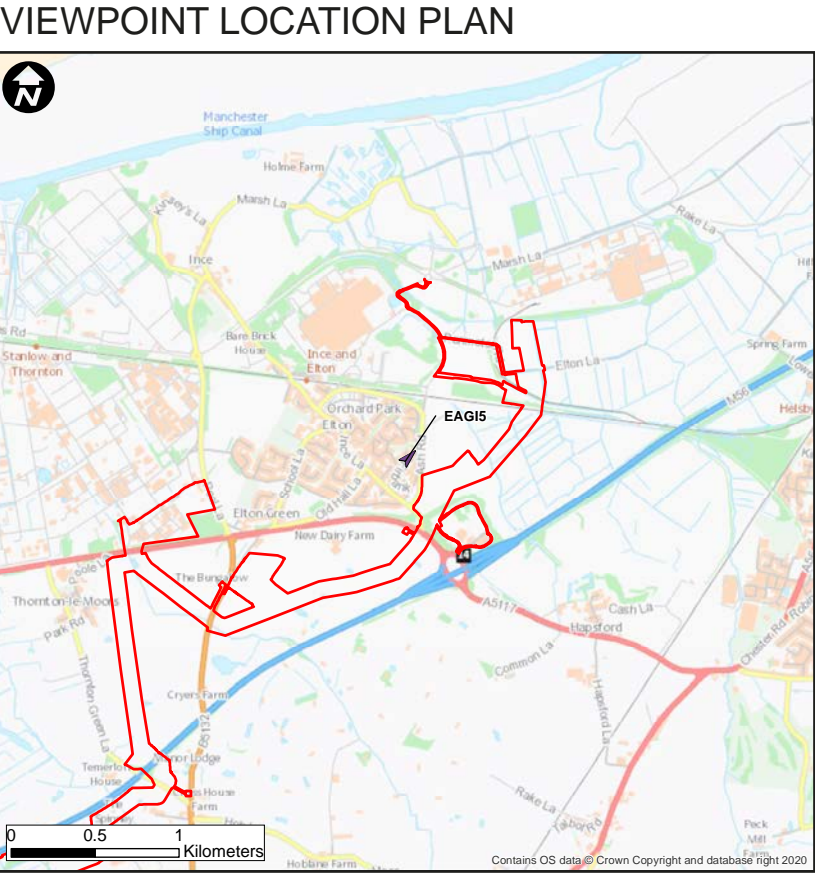

100% @ A1
Canon 6D MKII & 50mm Lens
24.03.21 (Summer) 15:13
1.6m above ground

This image provides landscape and visual context only
View flat at a comfortable arm's length. If viewing on a screen
enlarge to full screen height.



VIEWPOINT EAGI5- Ash Road, Elton

BASELINE PANORAMA



Viewpoint EAGI5- Ash Road, Elton

Viewpoint Type: Type 1
Projection: Cylindrical
Viewpoint Grid Reference: SJ 46282 75320
Viewpoint Height in mAOD: 15.2m

Direction of View: East
Horizontal Field Of View: 90 degrees
Vertical Field of View: 27 degrees
Distance to Key Scheme Feature: 1000 m (Approx)

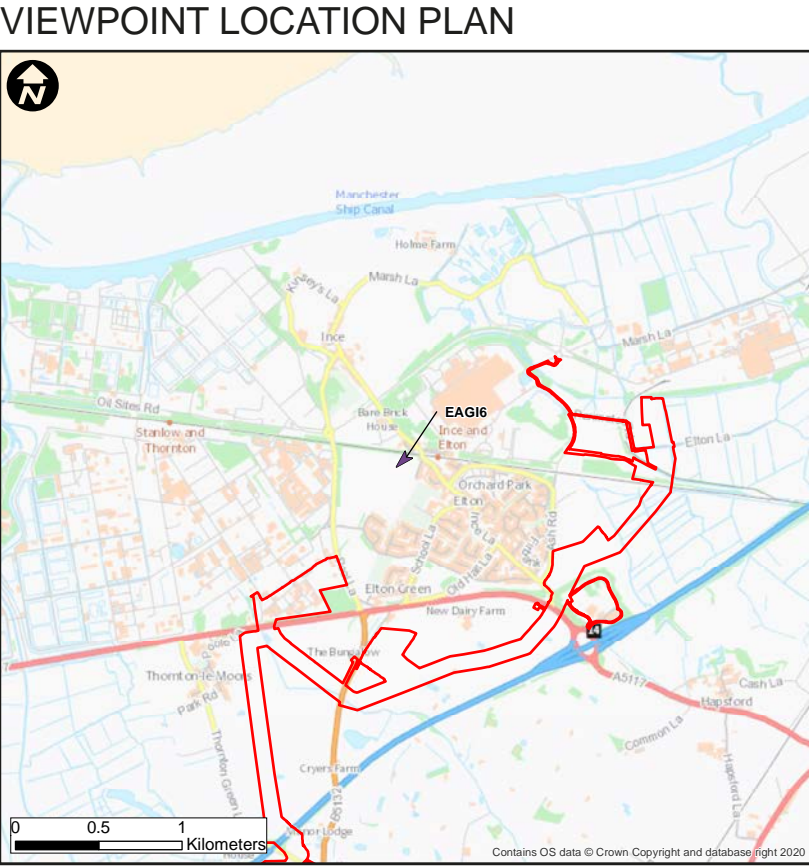
Enlargement Factor: 100% @ A1
Photographic Equipment: Canon 6D MKII & 50mm Lens
Date and Time Taken: 24.03.21(Summer) 15:31
Camera Height: 1.6m above ground

This image provides landscape and visual context only
View flat at a comfortable arm's length. If viewing on a screen
enlarge to full screen height.



VIEWPOINT EAGI6- Mount Pleasant, Elton

BASELINE PANORAMA



Viewpoint EAGI6- Mount Pleasant, Elton

Viewpoint Type: Type 1
Projection: Cylindrical
Viewpoint Grid Reference: SJ 45505 75802
Viewpoint Height in mAOD: 31m

Direction of View: South-West
Horizontal Field Of View: 90 degrees
Vertical Field of View: 27 degrees
Distance to Key Scheme Feature: 1190 m (Approx)

Enlargement Factor: 100% @ A1
Photographic Equipment: Canon 6D MKII & 50mm Lens
Date and Time Taken: 30.03.21(Summer) 09:38
Camera Height: 1.6m above ground

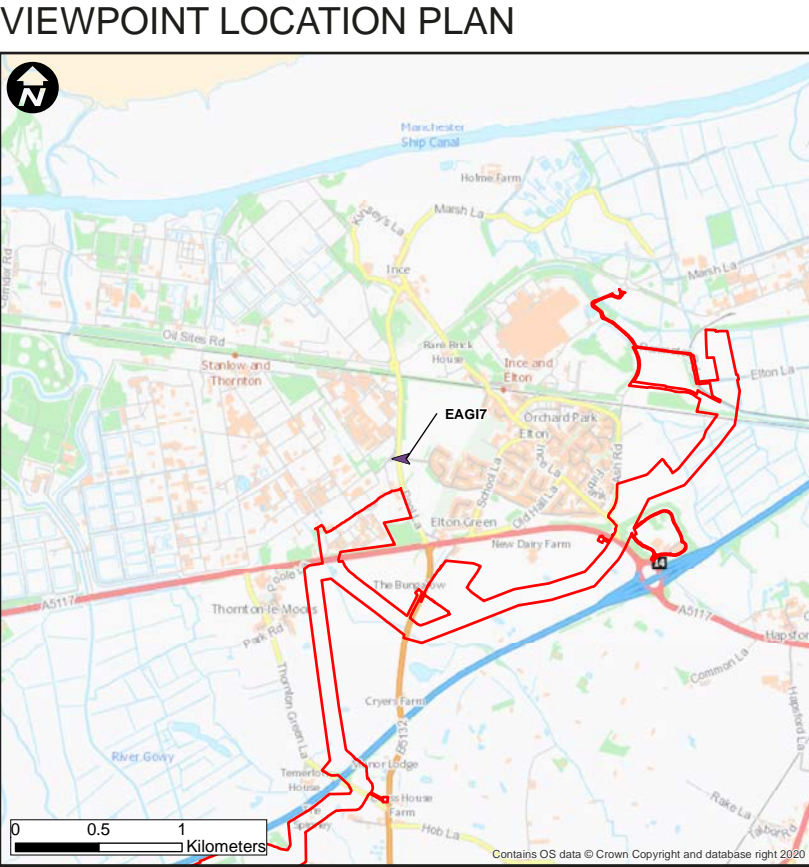
This image provides landscape and visual context only
View flat at a comfortable arm's length. If viewing on a screen
enlarge to full screen height.

HyNet North West Carbon Dioxide
Pipeline DCO
EN070007-PA-PEI-12.4-Sheet 16



VIEWPOINT EAGI7- Elton Green, Elton

BASELINE PANORAMA



Viewpoint EAGI7- Elton Green, Elton

Viewpoint Type: Type 1
Projection: Cylindrical
Viewpoint Grid Reference: SJ 45119 75387
Viewpoint Height in mAOD: 23.8m

Direction of View: West
Horizontal Field Of View: 90 degrees
Vertical Field of View: 27 degrees
Distance to Key Scheme Feature: 615 m (Approx)

Enlargement Factor: 100% @ A1
Photographic Equipment: Canon 6D MKII & 50mm Lens
Date and Time Taken: 30.03.21 (Summer) 10:10
Camera Height: 1.6m above ground

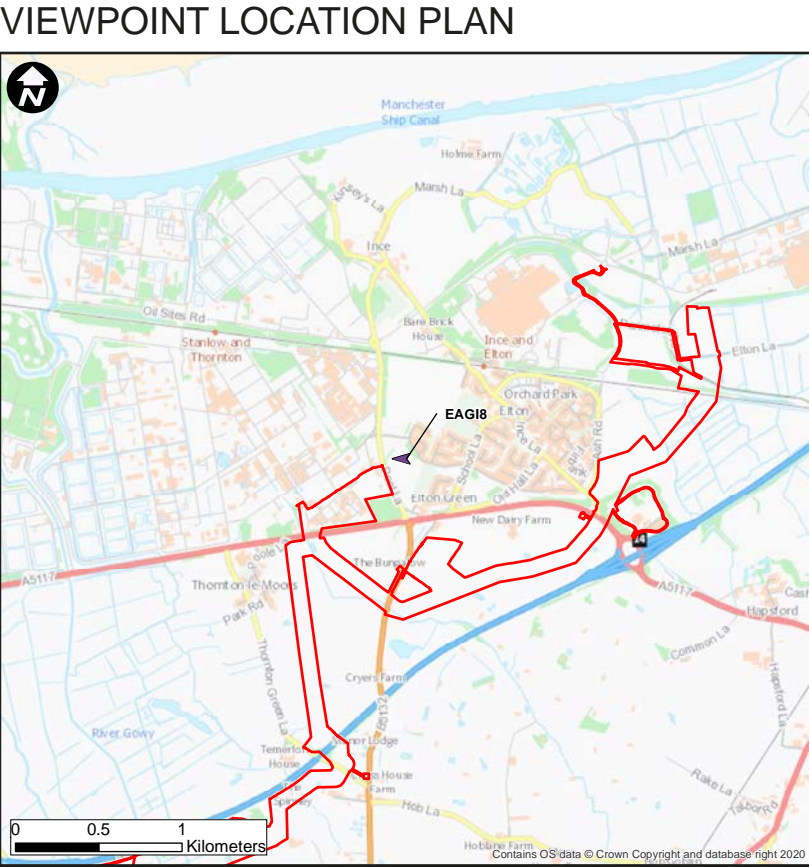
This image provides landscape and visual context only
View flat at a comfortable arm's length. If viewing on a screen
enlarge to full screen height.

HyNet North West Carbon Dioxide
Pipeline DCO
EN070007-PA-PEI-12.4-Sheet 17



VIEWPOINT EAGI8- Meadow View, Elton Green, Elton

BASELINE PANORAMA



Viewpoint EAGI8 - Meadow View, Elton Green, Elton

Viewpoint Type:
Projection:
Viewpoint Grid Reference:
Viewpoint Height in mAOD:

Type
Cylindrical
SJ 45231 75247
22.1m

Direction of View:
Horizontal Field Of View:
Vertical Field of View:
Distance to Key Scheme Feature:

West
90 degrees
27 degrees
630 m (Approx)

Enlargement Factor:
Photographic Equipment
Date and Time Taken:
Camera Height:

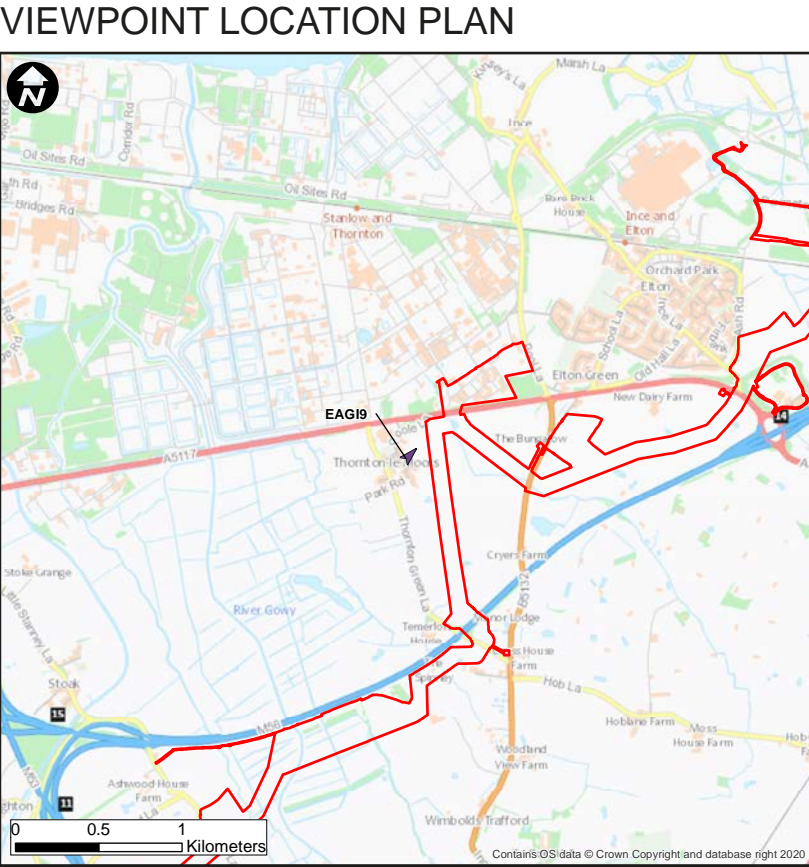
100% @ A1
Canon 6D MKII & 50mm Lens
30.03.21 (Summer) 10:28
1.6m above ground

This image provides landscape and visual context only
View flat at a comfortable arm's length. If viewing on a screen
enlarge to full screen height.



VIEWPOINT EAGI9- Yew Tree Close, Thornton-le-Moors

BASELINE PANORAMA



Viewpoint EAGI9- Yew Tree Close, Thornton-le-Moors

Viewpoint Type:
Projection:
Viewpoint Grid Reference:
Viewpoint Height in mAOD:

Type 1
Cylindrical
SJ 44390 74506
15.6m

Direction of View:
Horizontal Field Of View:
Vertical Field of View:
Distance to Key Scheme Feature:

East
90 degrees
27 degrees
475 m (Approx)

Enlargement Factor:
Photographic Equipment
Date and Time Taken:
Camera Height:

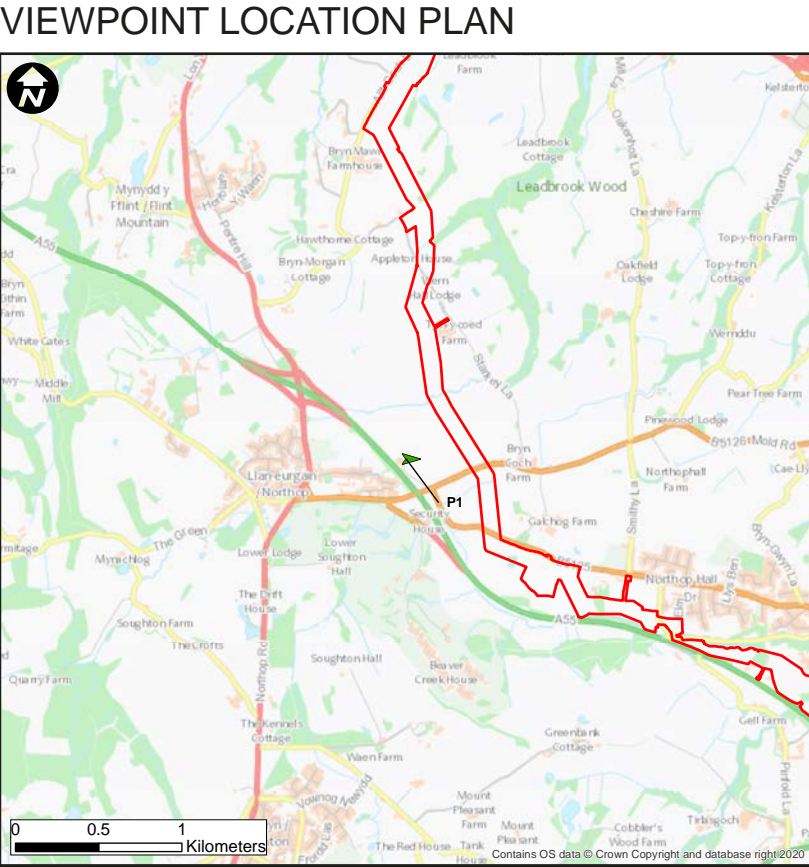
100% @ A1
Canon 6D MKII & 50mm Lens
31.03.21 (Summer) 14:43
1.6m above ground

This image provides landscape and visual context only
View flat at a comfortable arm's length. If viewing on a screen
enlarge to full screen height.



VIEWPOINT P1- North Wales Expressway, Northop Hall, Northop

BASELINE PANORAMA



Viewpoint P1- North Wales Expressway, Northop Hall, Northop

Viewpoint Type: Type 1
Projection: Cylindrical
Viewpoint Grid Reference: SJ 25271 68531
Viewpoint Height in mAOD: 99.5m (Approx)

Direction of View: East
Horizontal Field Of View: 90 degrees
Vertical Field of View: 27 degrees
Distance to Key Scheme Feature: 295 m (Approx)

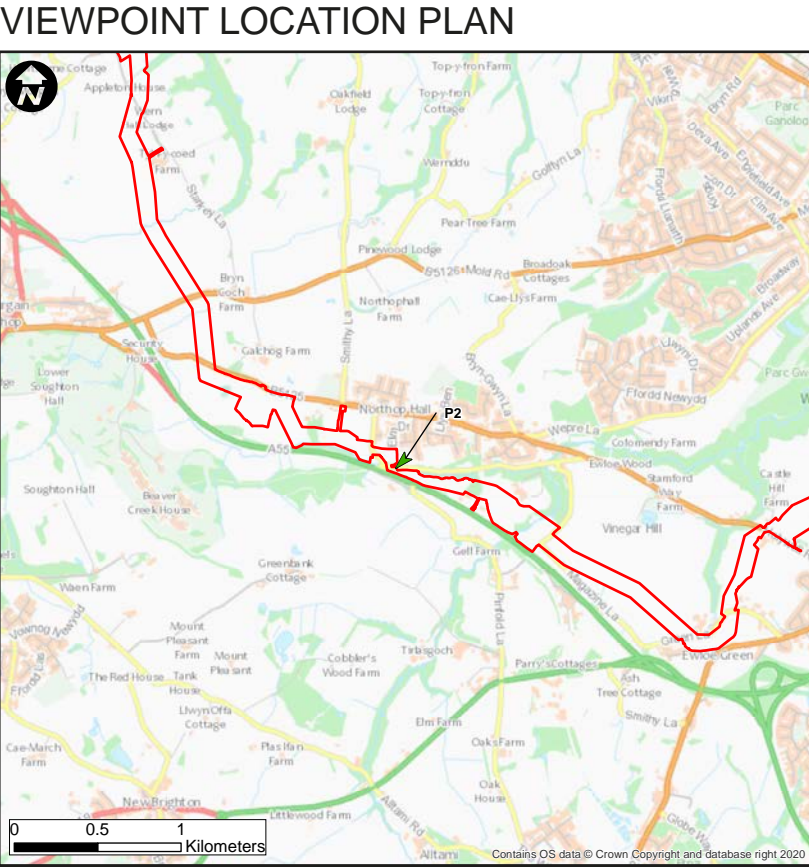

Enlargement Factor: 100% @ A1
Photographic Equipment: Canon 6D MKII & 50mm Lens
Date and Time Taken: 31.03.21 (Summer) 12:28
Camera Height: 1.6m above ground

This image provides landscape and visual context only
View flat at a comfortable arm's length. If viewing on a screen
enlarge to full screen height.



VIEWPOINT P2- Saint Mary's Drive, Northop Hall

BASELINE PANORAMA



Viewpoint P2- Saint Mary's Drive, Northop Hall

Viewpoint Type: Type 1
Projection: Cylindrical
Viewpoint Grid Reference: SJ 26982 67517
Viewpoint Height in mAOD: 48m (Approx)

Direction of View: South
Horizontal Field Of View: 90 degrees
Vertical Field of View: 27 degrees
Distance to Key Scheme Feature: 43 m (Approx)

Enlargement Factor: 100% @ A1
Photographic Equipment: Canon 6D MKII & 50mm Lens
Date and Time Taken: 31.03.21 13:01
Camera Height: 1.6m above ground

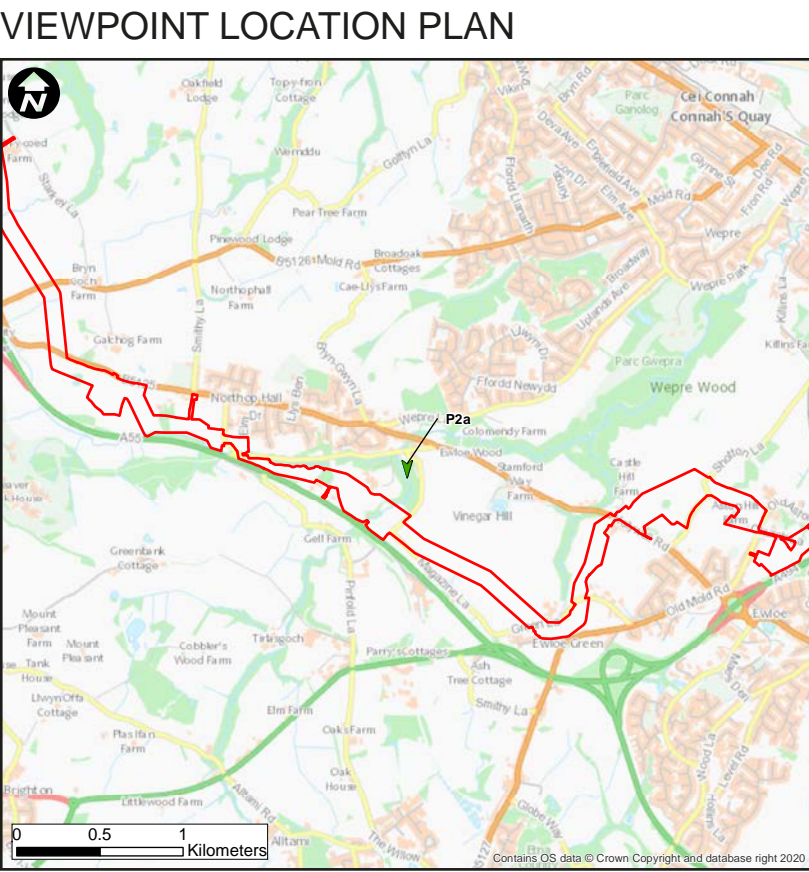
This image provides landscape and visual context only
View flat at a comfortable arm's length. If viewing on a screen
enlarge to full screen height.

HyNet North West Carbon Dioxide
Pipeline DCO
EN070007-PA-PEI-12.4-Sheet 21



VIEWPOINT P2a - Pinfold Lane, Northop Hall

BASELINE PANORAMA



Viewpoint P2a - Pinfold Lane, Northop Hall

Viewpoint Type: Type 1
Projection: Cylindrical
Viewpoint Grid Reference: SJ 27884 67413
Viewpoint Height in mAOD: 87.8 m

Direction of View: South
Horizontal Field Of View: 90 degrees
Vertical Field of View: 27 degrees
Distance to Key Scheme Feature: 285 m (Approx)

Enlargement Factor: 100% @ A1
Photographic Equipment: Canon 6D MKII & 50mm Lens
Date and Time Taken: 09.02.22 (Winter) 11:47
Camera Height: 1.6m above ground

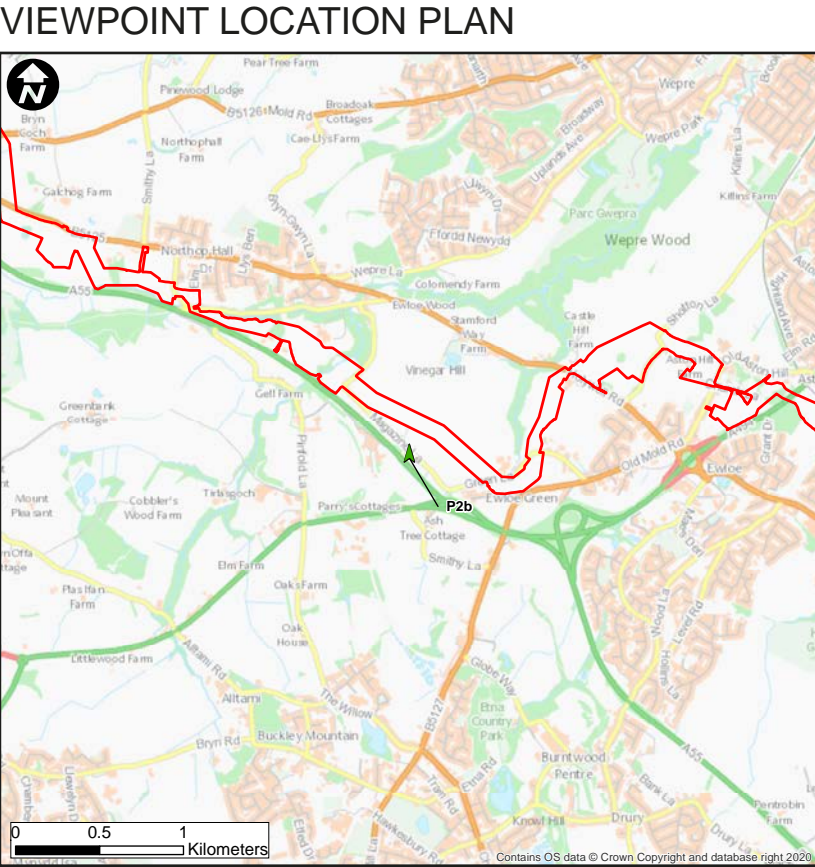
This image provides landscape and visual context only
View flat at a comfortable arm's length. If viewing on a screen
enlarge to full screen height.

HyNet North West Carbon Dioxide
Pipeline DCO
EN070007-PA-PEI-12.4-Sheet 22



VIEWPOINT P2b - Magazine Lane, Northop Hall

BASELINE PANORAMA



Viewpoint P2b - Magazine Lane, Northop Hall

Viewpoint Type: Type 1
Projection: Cylindrical
Viewpoint Grid Reference: SJ 28180 66569
Viewpoint Height in mAOD: 91.4 m

Direction of View: South
Horizontal Field Of View: 90 degrees
Vertical Field of View: 27 degrees
Distance to Key Scheme Feature: 160 m (Approx)

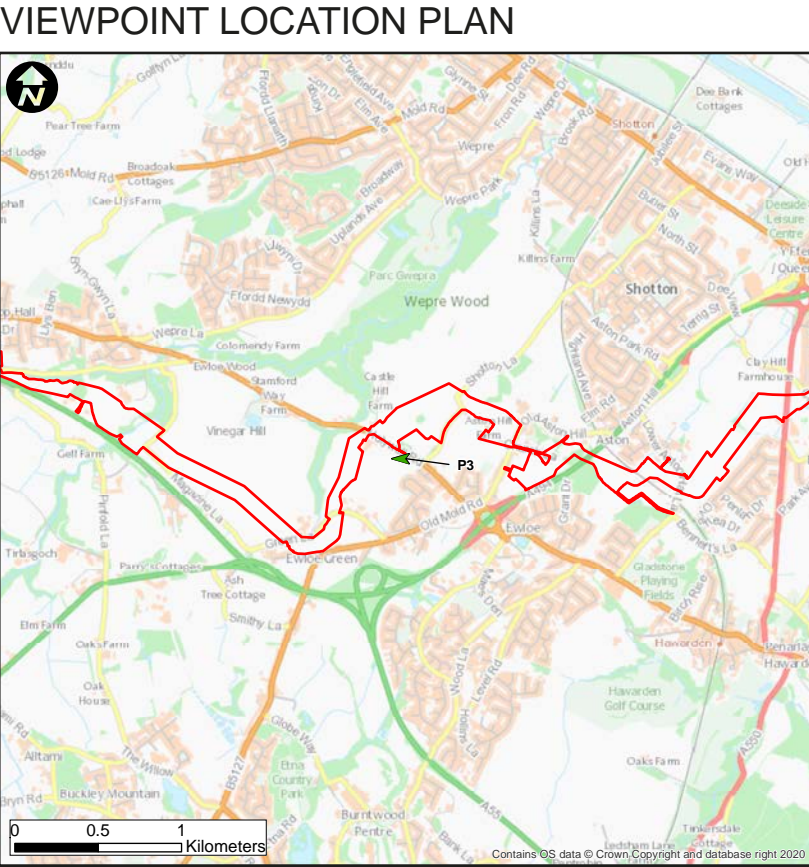
Enlargement Factor: 100% @ A1
Photographic Equipment: Canon 6D MKII & 50mm Lens
Date and Time Taken: 09.02.22(Winter) 11:40
Camera Height: 1.6m above ground

This image provides landscape and visual context only
View flat at a comfortable arm's length. If viewing on a screen
enlarge to full screen height.



VIEWPOINT P3 - Holywell Road (B5125), Ewole

BASELINE PANORAMA



Viewpoint P3- Holywell Road (B5125), Ewole

Viewpoint Type: Type 1
Projection: Cylindrical
Viewpoint Grid Reference: SJ 29355 66930
Viewpoint Height in mAOD: 82 m

Direction of View: West
Horizontal Field Of View: 90 degrees
Vertical Field of View: 27 degrees
Distance to Key Scheme Feature: 125 m (Approx)

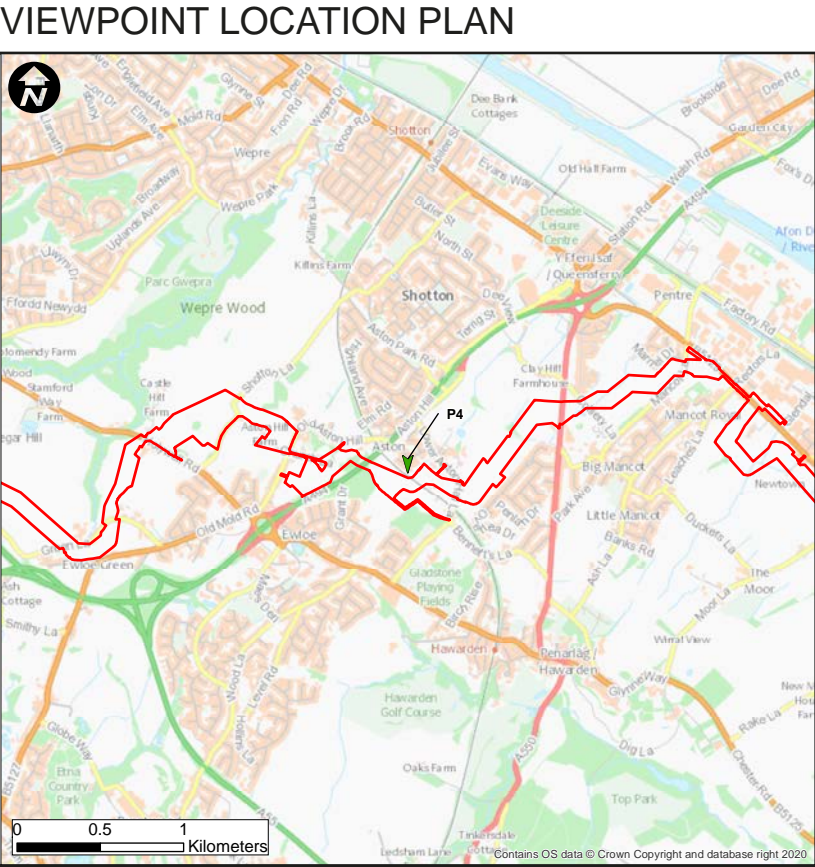
Enlargement Factor: 100% @ A1
Photographic Equipment: Canon 6D MKII & 50mm Lens
Date and Time Taken: 09.02.22(Winter) 12:00
Camera Height: 1.6m above ground

This image provides landscape and visual context only
View flat at a comfortable arm's length. If viewing on a screen
enlarge to full screen height.



VIEWPOINT P4- Moorfield Road, Hawarden, Aston

BASELINE PANORAMA



Viewpoint P4- Moorfield Road, Hawarden, Aston

Viewpoint Type: Type 1
Projection: Cylindrical
Viewpoint Grid Reference: SJ 30708 66969
Viewpoint Height in mAOD: 27.5m

Direction of View: South
Horizontal Field Of View: 90 degrees
Vertical Field of View: 27 degrees
Distance to Key Scheme Feature: 0 m (Centre of Scheme)

Enlargement Factor: 100% @ A1
Photographic Equipment: Canon 6D MKII & 50mm Lens
Date and Time Taken: 31.03.21 14:30
Camera Height: 1.6m above ground

This image provides landscape and visual context only
View flat at a comfortable arm's length. If viewing on a screen
enlarge to full screen height.



VIEWPOINT P4a - Public Footpath Hawarden 22, nr Shotton Lane, Hawarden

BASELINE PANORAMA



Viewpoint P4a - Public Footpath Hawarden 22, nr Shotton Lane, Hawarden

Viewpoint Type: Type 1
Projection: Cylindrical
Viewpoint Grid Reference: SJ 30118 67610
Viewpoint Height in mAOD: 52.8 m

Direction of View: South-west
Horizontal Field Of View: 90 degrees
Vertical Field of View: 27 degrees
Distance to Key Scheme Feature: 450 m (Approx)

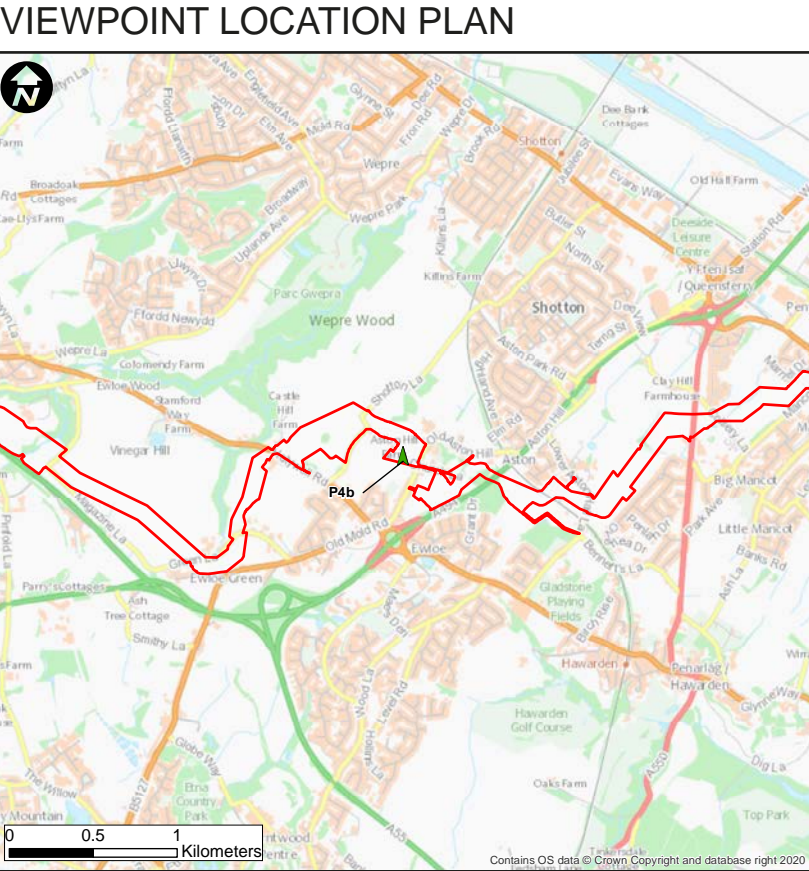

Enlargement Factor: 100% @ A1
Photographic Equipment: Canon 6D MKII & 50mm Lens
Date and Time Taken: 09.02.22(Winter) 12:43
Camera Height: 1.6m above ground

This image provides landscape and visual context only
View flat at a comfortable arm's length. If viewing on a screen
enlarge to full screen height.



VIEWPOINT P4b - Church Lane, Hawarden, Ewloe

BASELINE PANORAMA



Viewpoint P4b - Church Lane, Hawarden, Ewloe

Viewpoint Type: Type 1
Projection: Cylindrical
Viewpoint Grid Reference: SJ 29909 67031
Viewpoint Height in mAOD: 81.5 m

Direction of View: North
Horizontal Field Of View: 90 degrees
Vertical Field of View: 27 degrees
Distance to Key Scheme Feature: 0 m (Centre of Scheme)

Enlargement Factor: 100% @ A1
Photographic Equipment: Canon 6D MKII & 50mm Lens
Date and Time Taken: 09.02.22(Winter) 12.20
Camera Height: 1.6m above ground

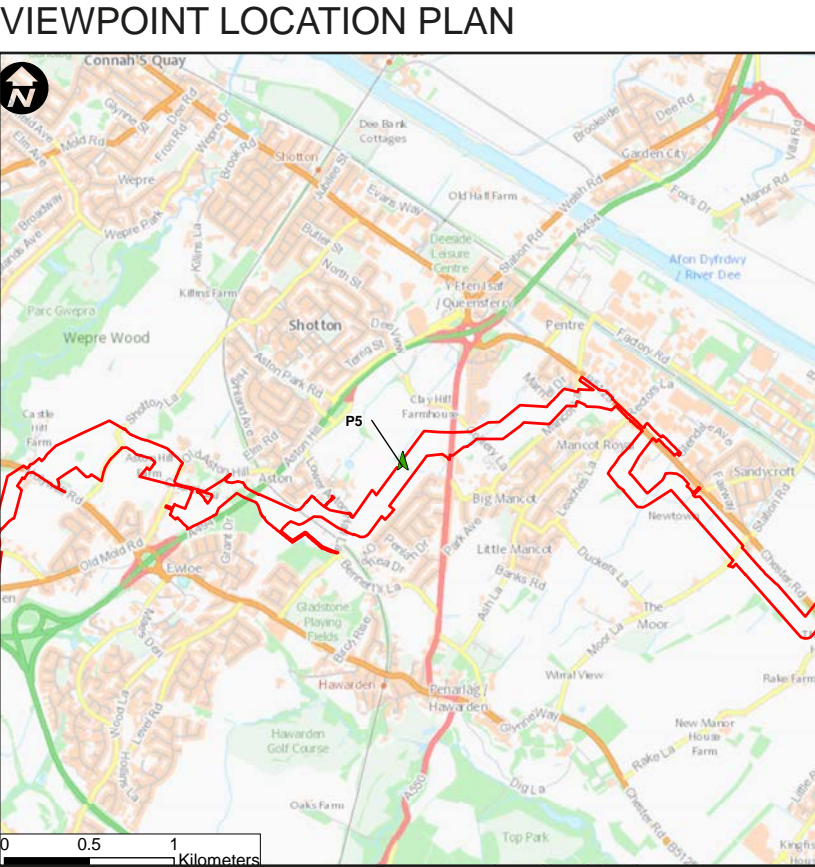
This image provides landscape and visual context only
View flat at a comfortable arm's length. If viewing on a screen
enlarge to full screen height.

HyNet North West Carbon Dioxide
Pipeline DCO
EN070007-PA-PEI-12.4-Sheet 27



VIEWPOINT P5- Vickers Close, Hawarden, Shotton

BASELINE PANORAMA



Viewpoint P5- Vickers Close, Hawarden, Shotton

Viewpoint Type: Type 1
Projection: Cylindrical
Viewpoint Grid Reference: SJ 31340 67112
Viewpoint Height in mAOD: 35.3m

Direction of View: North
Horizontal Field Of View: 90 degrees
Vertical Field of View: 27 degrees
Distance to Key Scheme Feature: 15m (Approx)

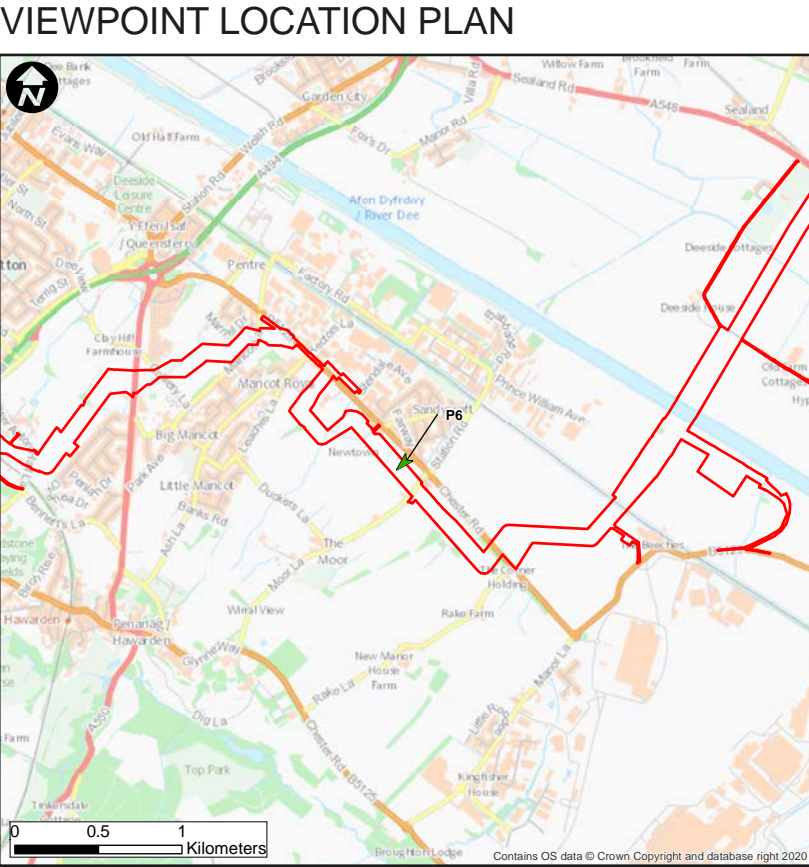
Enlargement Factor: 100% @ A1
Photographic Equipment: Canon 6D MKII & 50mm Lens
Date and Time Taken: 31.03.21 (Summer) 15:01
Camera Height: 1.6m above ground

This image provides landscape and visual context only
View flat at a comfortable arm's length. If viewing on a screen
enlarge to full screen height.



VIEWPOINT P6- Chester Road East, Queensferry, Sandycroft

BASELINE PANORAMA



Viewpoint P6- Chester Road East, Queensferry, Sandycroft

Viewpoint Type: Type 1
Projection: Cylindrical
Viewpoint Grid Reference: SJ 33255 66778
Viewpoint Height in mAOD: 11.3m

Direction of View: South-West
Horizontal Field Of View: 90 degrees
Vertical Field of View: 27 degrees
Distance to Key Scheme Feature: 60m (Approx)

Enlargement Factor: 100% @ A1
Photographic Equipment: Canon 6D MKII & 50mm Lens
Date and Time Taken: 23.03.21 (Summer) 15:53
Camera Height: 1.6m above ground

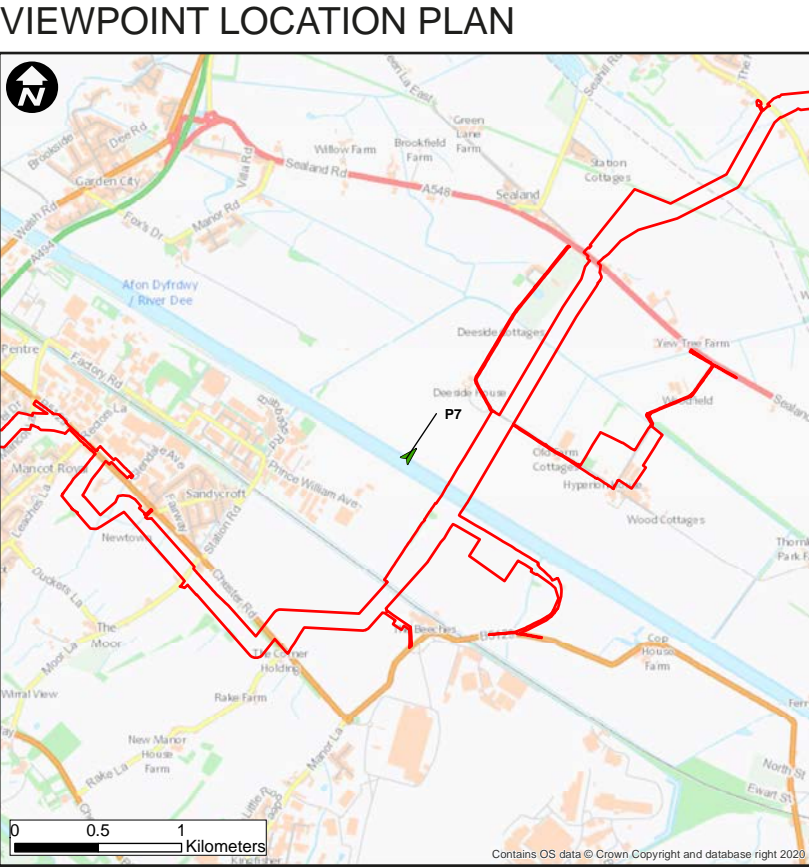
This image provides landscape and visual context only
View flat at a comfortable arm's length. If viewing on a screen
enlarge to full screen height.

HyNet North West Carbon Dioxide Pipeline DCO
EN070007-PA-PEI-12.4-Sheet 29



VIEWPOINT P7- Prince William Avenue, Queensferry, Sandycroft

BASELINE PANORAMA



Viewpoint P7- Prince William Avenue, Queensferry, Sandycroft

Viewpoint Type:
Projection:
Viewpoint Grid Reference:
Viewpoint Height in mAOD:

Type 1
Cylindrical
SJ 34615 67291
10.6m

Direction of View:
Horizontal Field Of View:
Vertical Field of View:
Distance to Key Scheme Feature:

East
90 degrees
27 degrees
204m (Approx)

Enlargement Factor:
Photographic Equipment
Date and Time Taken:
Camera Height:

100% @ A1
Canon 6D MKII & 50mm Lens
23.03.21(Summer) 16:37
1.6m above ground

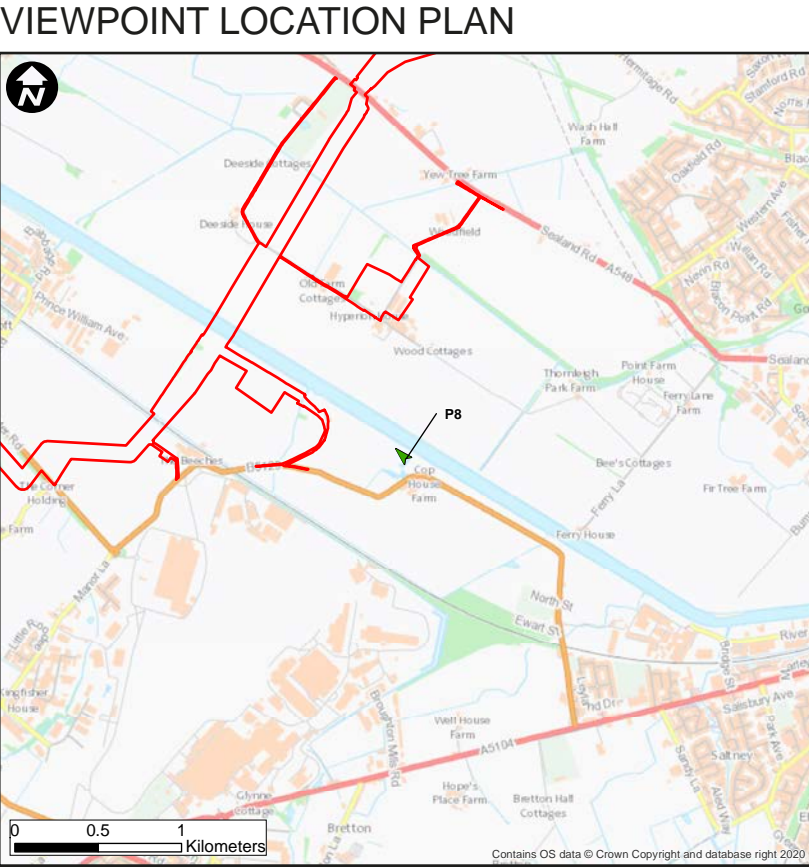
This image provides landscape and visual context only
View flat at a comfortable arm's length. If viewing on a screen
enlarge to full screen height.

HyNet North West Carbon Dioxide
Pipeline DCO
EN070007-PA-PEI-12.4-Sheet 30



VIEWPOINT P8 - B5129, Saltney Ferry, Saltney

BASELINE PANORAMA



Viewpoint P8 - B5129, Saltney Ferry, Saltney

Viewpoint Type:
Projection:
Viewpoint Grid Reference:
Viewpoint Height in mAOD:

Type 1
Cylindrical
SJ 36014 66282
9.9 m

Direction of View:
Horizontal Field Of View:
Vertical Field of View:
Distance to Key Scheme Feature:

North-west
90 degrees
27 degrees
665 m (Approx)

Enlargement Factor:
Photographic Equipment
Date and Time Taken:
Camera Height:

100% @ A1
Canon 6D MKII & 50mm Lens
08.08.22(Winter) 15:19
1.6m above ground

This image provides landscape and visual context only
View flat at a comfortable arm's length. If viewing on a screen
enlarge to full screen height.



VIEWPOINT P9 - Chester Millennium Greenway (east), Sealand

BASELINE PANORAMA



Viewpoint P9 - Chester Millennium Greenway (east),
Sealand

Viewpoint Type:
Projection:
Viewpoint Grid Reference:
Viewpoint Height in mAOD:

Type 1
Cylindrical
SJ 35885 68960
10.8

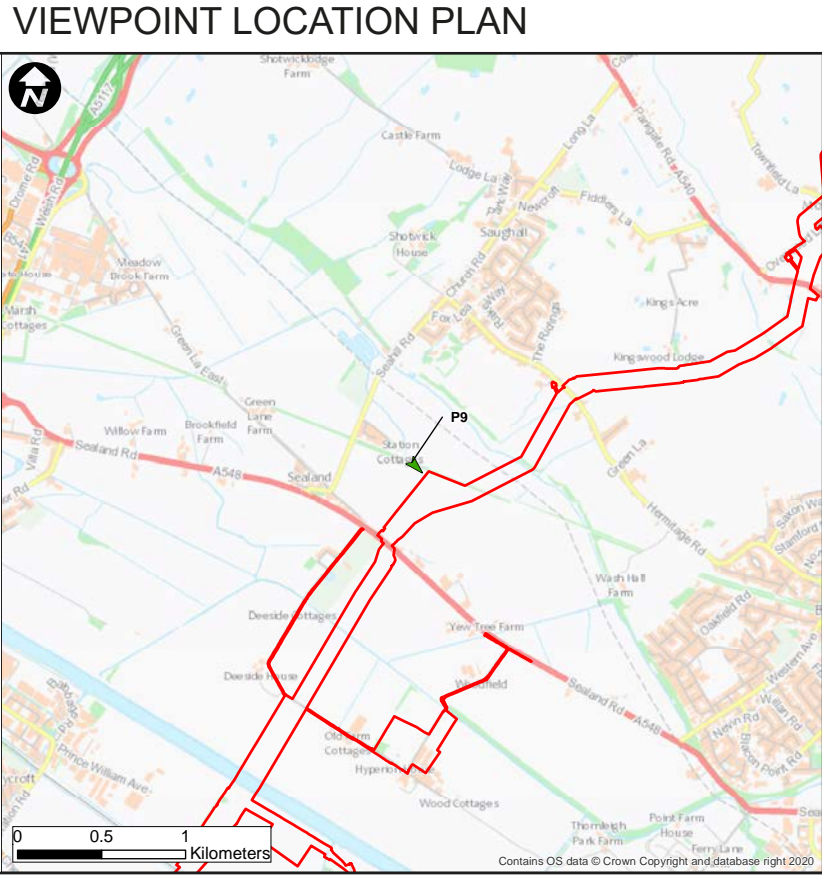
Direction of View:
Horizontal Field Of View:
Vertical Field of View:
Distance to Key Scheme Feature:

South-East
90 degrees
27 degrees
15 m (Approx)

Enlargement Factor:
Photographic Equipment
Date and Time Taken:
Camera Height:

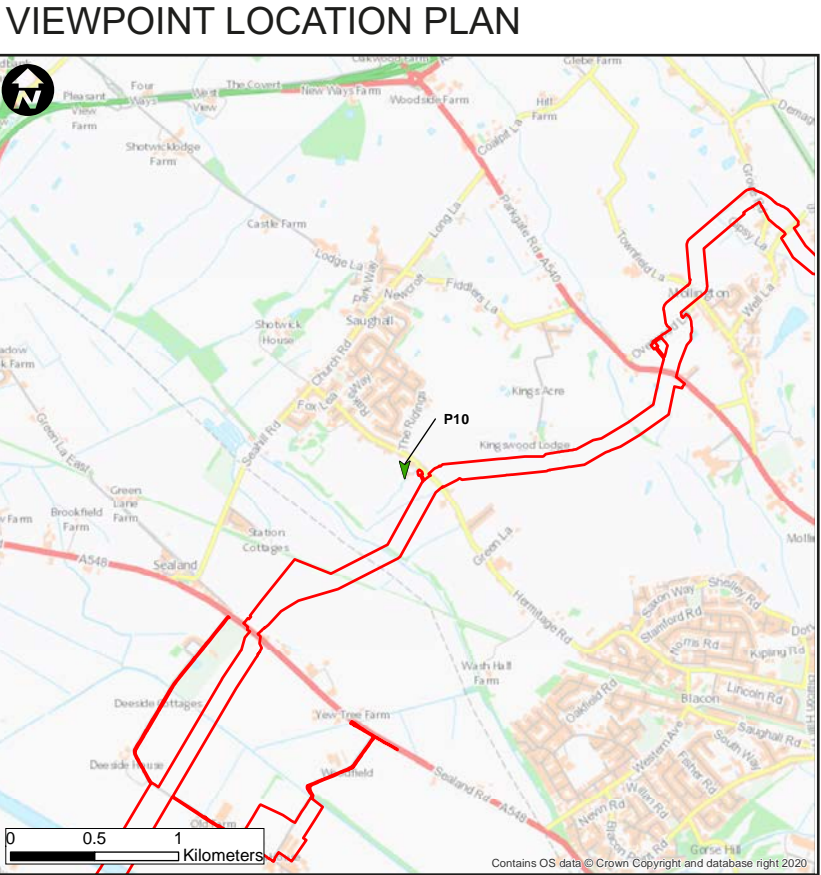
100% @ A1
Canon 6D MKII & 50mm Lens
31.03.21 11:02
1.6m above ground

This image provides landscape and visual context only
View flat at a comfortable arm's length. If viewing on a screen
enlarge to full screen height.



VIEWPOINT P10 - The Peg, Hermitage Road, Saughall

BASELINE PANORAMA



Viewpoint P10 - The Peg, Hermitage Road, Saughall

Viewpoint Type: Type 1
Projection: Cylindrical
Viewpoint Grid Reference: SJ 36640 69473
Viewpoint Height in mAOD: 28.8

Direction of View: South
Horizontal Field Of View: 90 degrees
Vertical Field of View: 27 degrees
Distance to Key Scheme Feature: 0 m (Centre of Scheme)

Enlargement Factor: 100% @ A1
Photographic Equipment: Canon 6D MKII & 50mm Lens
Date and Time Taken: 31.03.21 09:30
Camera Height: 1.6m above ground

This image provides landscape and visual context only
View flat at a comfortable arm's length. If viewing on a screen
enlarge to full screen height.

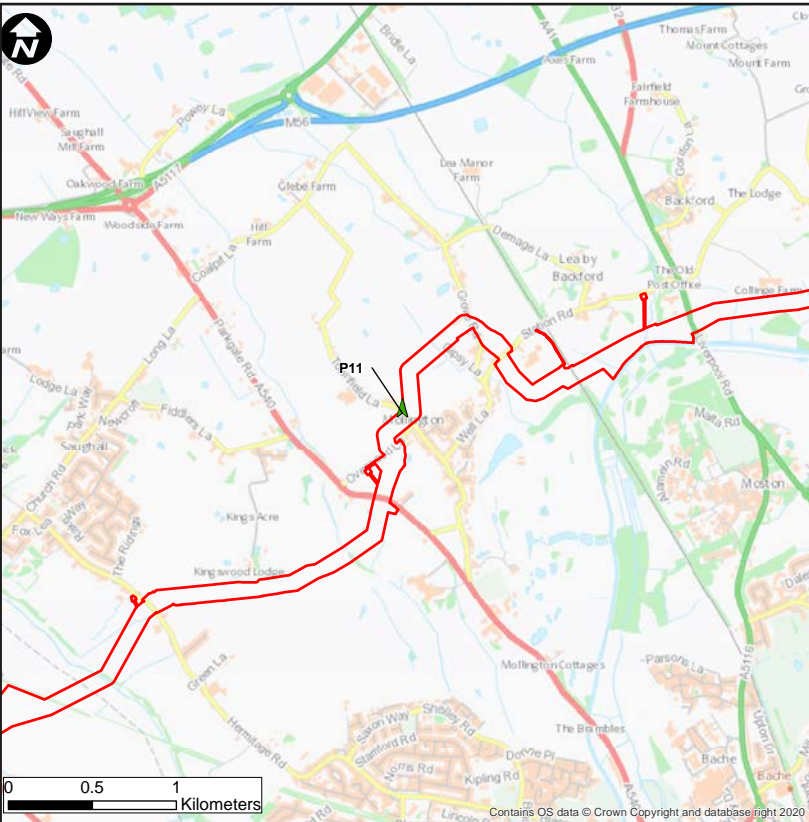


VIEWPOINT P11 - Mollington Court, Townfield Lane, Mollington

BASELINE PANORAMA



VIEWPOINT LOCATION PLAN



Viewpoint P11 - Mollington Court, Townfield Lane, Mollington

Viewpoint Type: Type 1
Projection: Cylindrical
Viewpoint Grid Reference: SJ 38331 70525
Viewpoint Height in mAOD: 37.9

Direction of View: North
Horizontal Field Of View: 90 degrees
Vertical Field of View: 27 degrees
Distance to Key Scheme Feature: 0 m (Centre of Scheme)

Enlargement Factor: 100% @ A1
Photographic Equipment: Canon 6D MKII & 50mm Lens
Date and Time Taken: 30.03.21 12:39
Camera Height: 1.6m above ground

This image provides landscape and visual context only
View flat at a comfortable arm's length. If viewing on a screen
enlarge to full screen height.



VIEWPOINT P12 - Gypsy Lane, Mollington

BASELINE PANORAMA



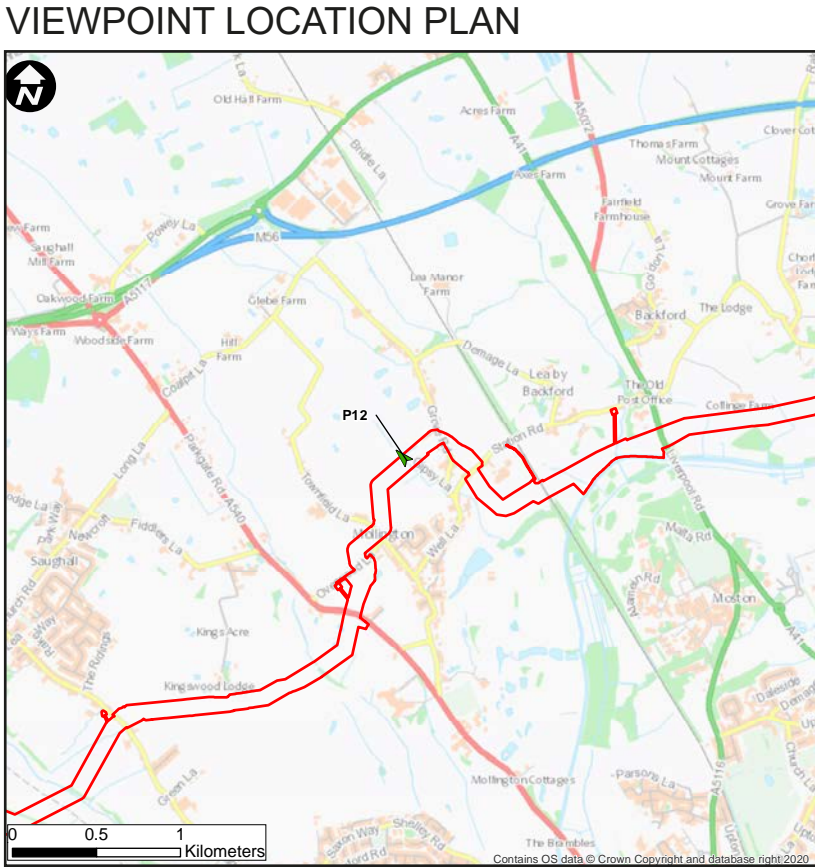
Viewpoint P12 - Gypsy Lane, Mollington

Viewpoint Type: Type 1
Projection: Cylindrical
Viewpoint Grid Reference: SJ 38532 70927
Viewpoint Height in mAOD: 38

Direction of View: North-West
Horizontal Field Of View: 90 degrees
Vertical Field of View: 27 degrees
Distance to Key Scheme Feature: 20 m (Approx)

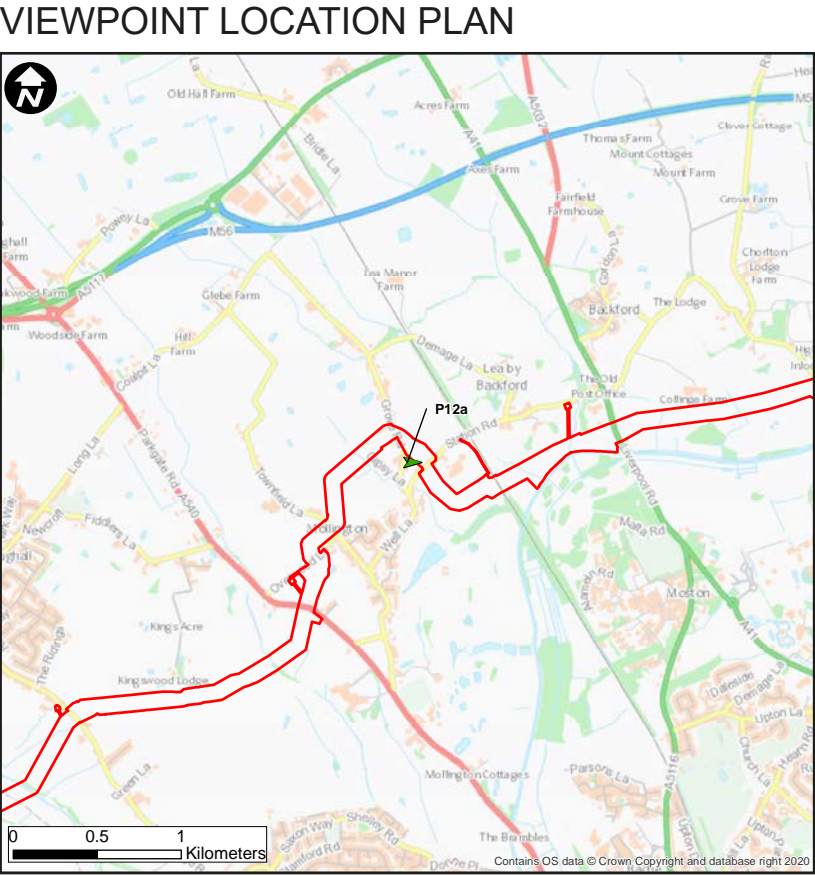

Enlargement Factor: 100% @ A1
Photographic Equipment: Canon 6D MKII & 50mm Lens
Date and Time Taken: 25.03.21 16:12
Camera Height: 1.6m above ground

This image provides landscape and visual context only
View flat at a comfortable arm's length. If viewing on a screen
enlarge to full screen height.



VIEWPOINT P12a - Station Road, Mollington, Lea-by-Backford

BASELINE PANORAMA



Viewpoint P12a - Station Road, Mollington, Lea-by-Backford

Viewpoint Type: Type 1
Projection: Cylindrical
Viewpoint Grid Reference: SJ 38812 70884
Viewpoint Height in mAOD: 36.7 m

Direction of View: East
Horizontal Field Of View: 90 degrees
Vertical Field of View: 27 degrees
Distance to Key Scheme Feature: 0 m (Centre of Scheme)

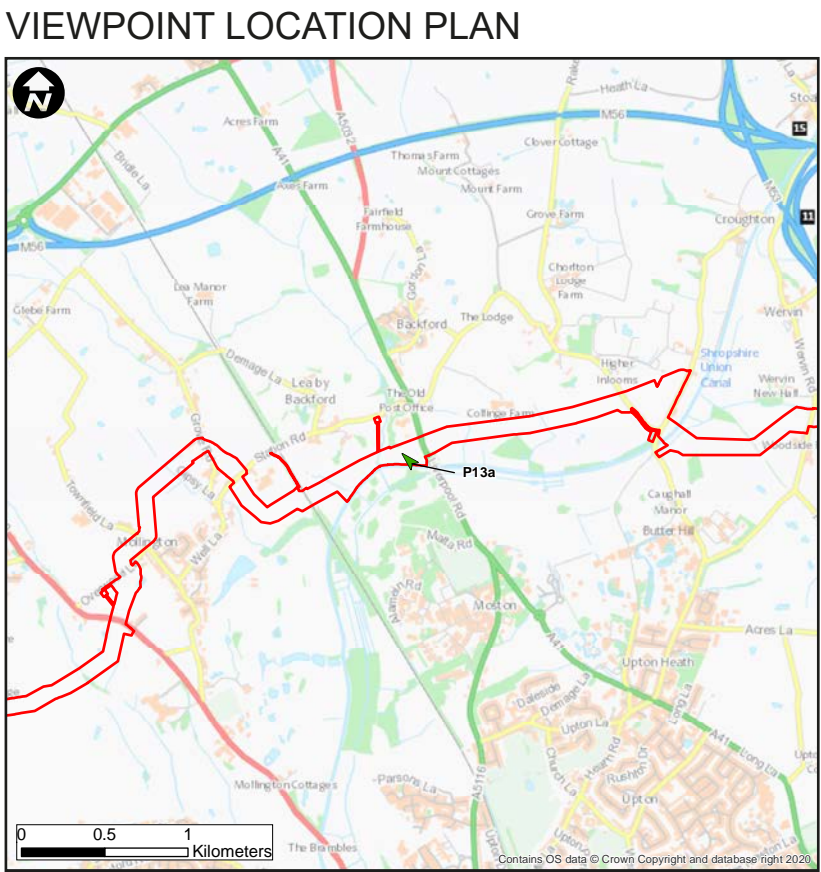

Enlargement Factor: 100% @ A1
Photographic Equipment: Canon 6D MKII & 50mm Lens
Date and Time Taken: 08.02.22(Winter) 14:19
Camera Height: 1.6m above ground

This image provides landscape and visual context only
View flat at a comfortable arm's length. If viewing on a screen
enlarge to full screen height.



VIEWPOINT P13a - Shropshire Union Canal Towpath, nr Liverpool Road, Backford

BASELINE PANORAMA



Viewpoint P13a - Shropshire Union Canal Towpath, nr
Liverpool Road, Backford

Viewpoint Type:
Projection:
Viewpoint Grid Reference:
Viewpoint Height in mAOD:

Type 1
Cylindrical
SJ 39975 70956
21.6 m

Direction of View:
Horizontal Field Of View:
Vertical Field of View:
Distance to Key Scheme Feature:

North-West
90 degrees
27 degrees
23 m (Approx)

Enlargement Factor:
Photographic Equipment
Date and Time Taken:
Camera Height:

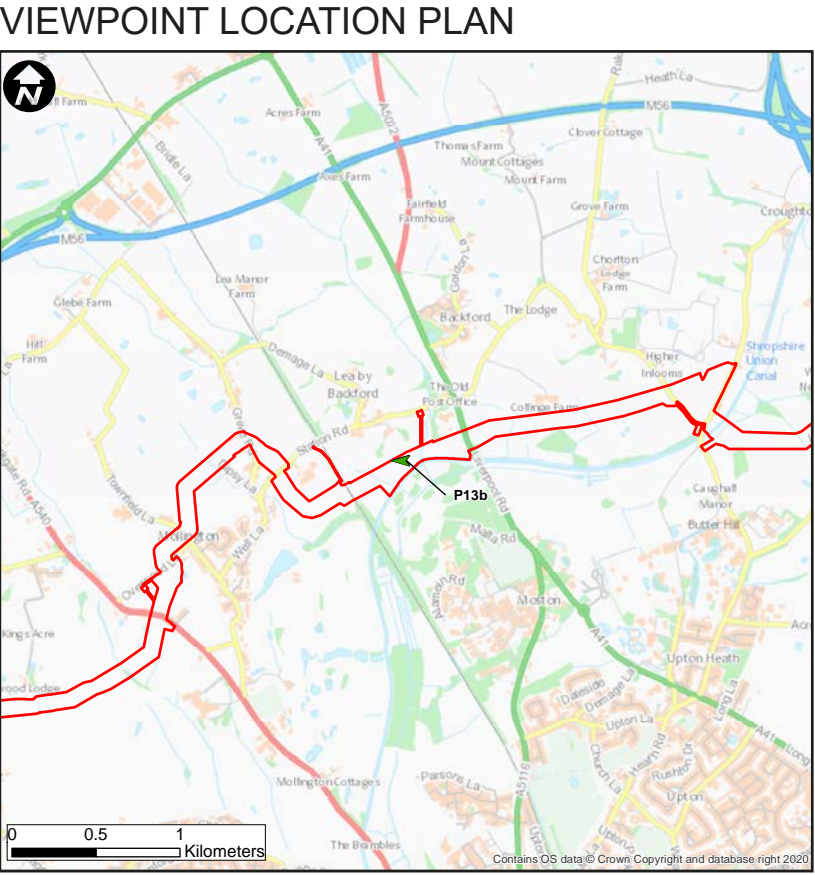
100% @ A1
Canon 6D MKII & 50mm Lens
08.02.22(Winter) 13:05
1.6m above ground

This image provides landscape and visual context only
View flat at a comfortable arm's length. If viewing on a screen
enlarge to full screen height.



VIEWPOINT P13b - Shropshire Union Canal Towpath, nr Liverpool Road, Backford

BASELINE PANORAMA



Viewpoint P13b - Shropshire Union Canal Towpath, nr
Liverpool Road, Backford

Viewpoint Type:
Projection:
Viewpoint Grid Reference:
Viewpoint Height in mAOD:

Type 1
Cylindrical
SJ 39681 70939
13m

Direction of View:
Horizontal Field Of View:
Vertical Field of View:
Distance to Key Scheme Feature:

West
90 degrees
27 degrees
25 m (Approx)

Enlargement Factor:
Photographic Equipment
Date and Time Taken:
Camera Height:

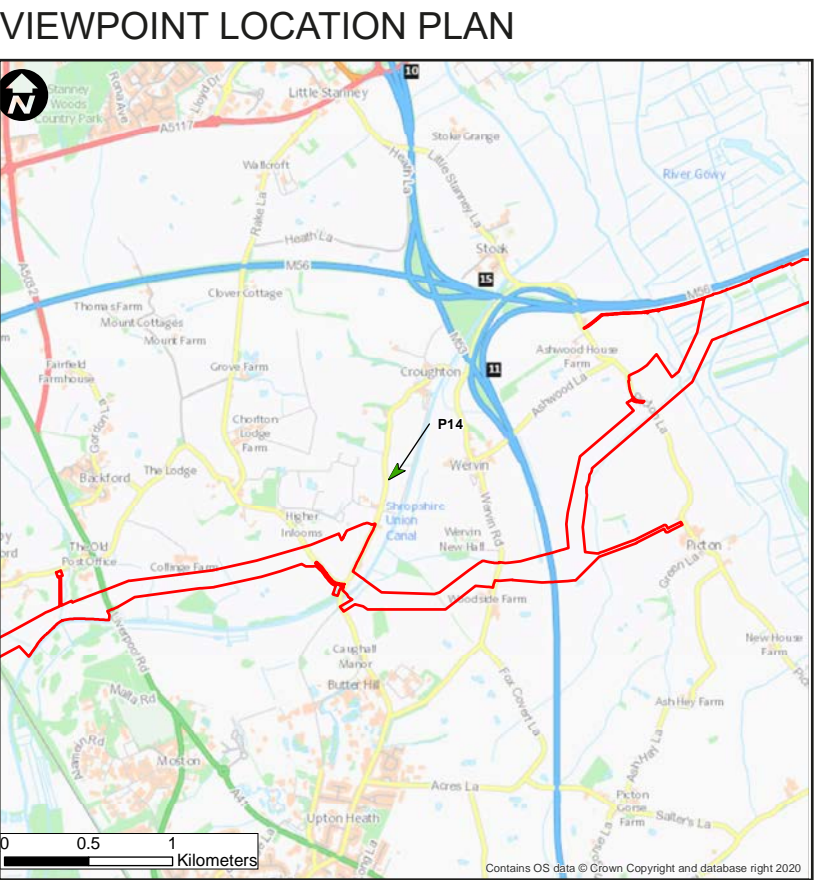
100% @ A1
Canon 6D MKII & 50mm Lens
08.02.22(Winter) 13:11
1.6m above ground

This image provides landscape and visual context only
View flat at a comfortable arm's length. If viewing on a screen
enlarge to full screen height.



VIEWPOINT P14- Oil Pipeline Bridge, Wervin

BASELINE PANORAMA



Viewpoint P14 - Oil Pipeline Bridge, Wervin

Viewpoint Type: Type 1
Projection: Cylindrical
Viewpoint Grid Reference: SJ 41785 71841
Viewpoint Height in mAOD: 19.5

Direction of View: South-West
Horizontal Field Of View: 90 degrees
Vertical Field of View: 27 degrees
Distance to Key Scheme Feature: 365 m (Approx)

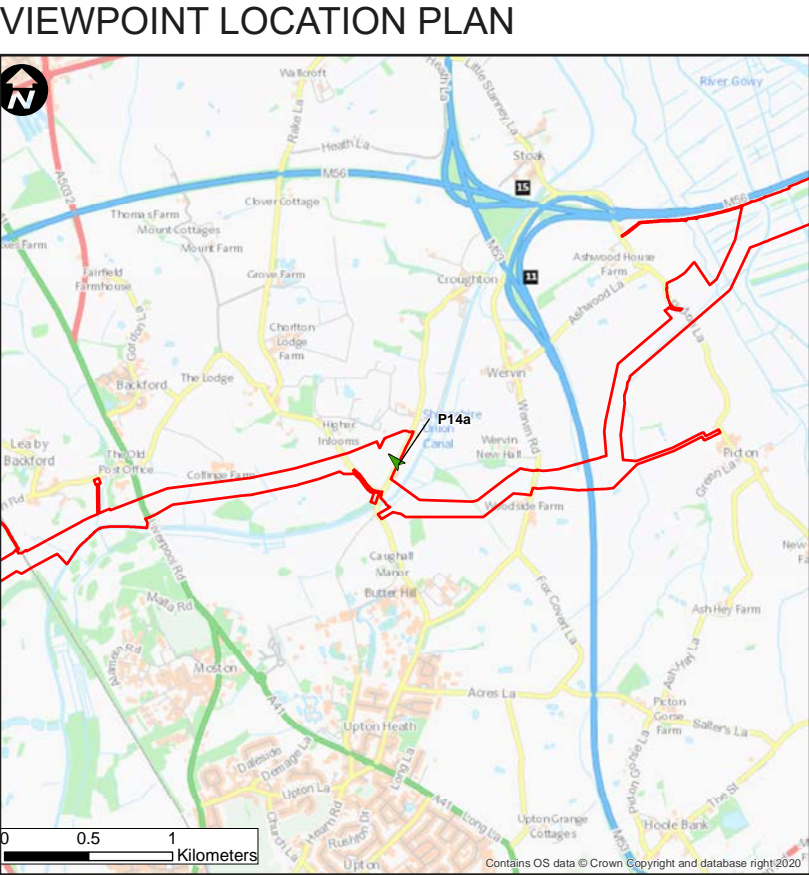
Enlargement Factor: 100% @ A1
Photographic Equipment: Canon 6D MKII & 50mm Lens
Date and Time Taken: 25.03.21 11:37
Camera Height: 1.6m above ground

This image provides landscape and visual context only
View flat at a comfortable arm's length. If viewing on a screen
enlarge to full screen height.



VIEWPOINT P14a - Shropshire Union Canal Towpath, nr Croughton Cottage Road, Croughton

BASELINE PANORAMA



Viewpoint P14a - Shropshire Union Canal Towpath, nr Croughton Cottage Road, Croughton

Viewpoint Type: Type 1
Projection: Cylindrical
Viewpoint Grid Reference: SJ 41559 71322
Viewpoint Height in mAOD: 11.6 m

Direction of View: North
Horizontal Field Of View: 90 degrees
Vertical Field of View: 27 degrees
Distance to Key Scheme Feature: 95 m (Approx)

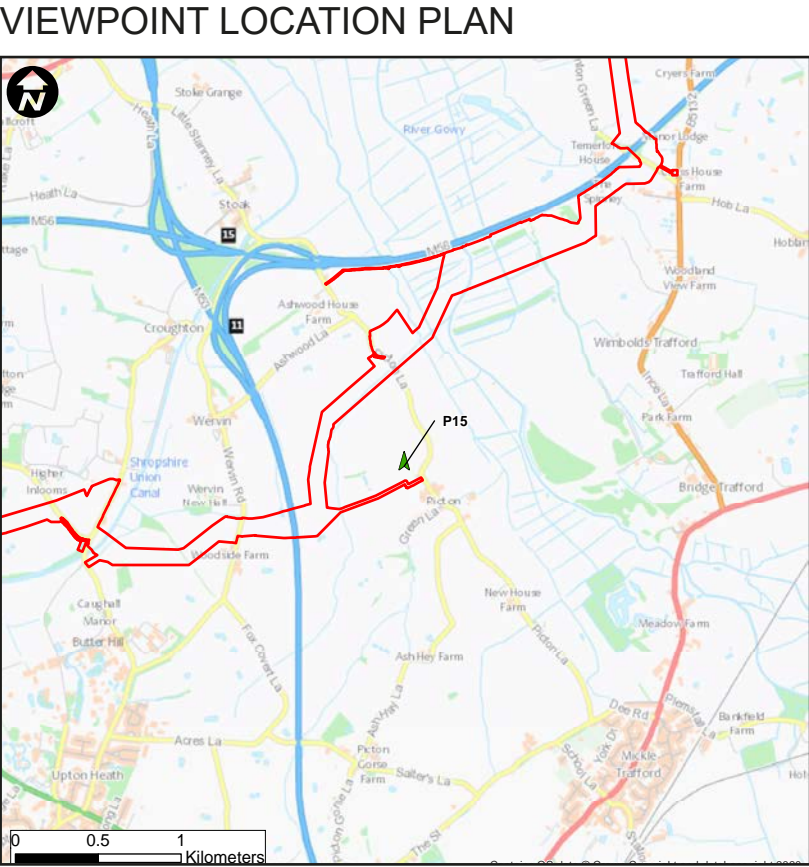
Enlargement Factor: 100% @ A1
Photographic Equipment: Canon 6D MKII & 50mm Lens
Date and Time Taken: 08.02.22(Winter) 12:40
Camera Height: 1.6m above ground

This image provides landscape and visual context only
View flat at a comfortable arm's length. If viewing on a screen
enlarge to full screen height.



VIEWPOINT P15 - Meadow View, Picton Lane, Picton

BASELINE PANORAMA



Viewpoint P15 - Meadow View, Picton Lane, Picton

Viewpoint Type: Type 1
Projection: Cylindrical
Viewpoint Grid Reference: SJ 43361 71600
Viewpoint Height in mAOD: 23.7

Direction of View: North
Horizontal Field Of View: 90 degrees
Vertical Field of View: 27 degrees
Distance to Key Scheme Feature: 545 m (Approx)

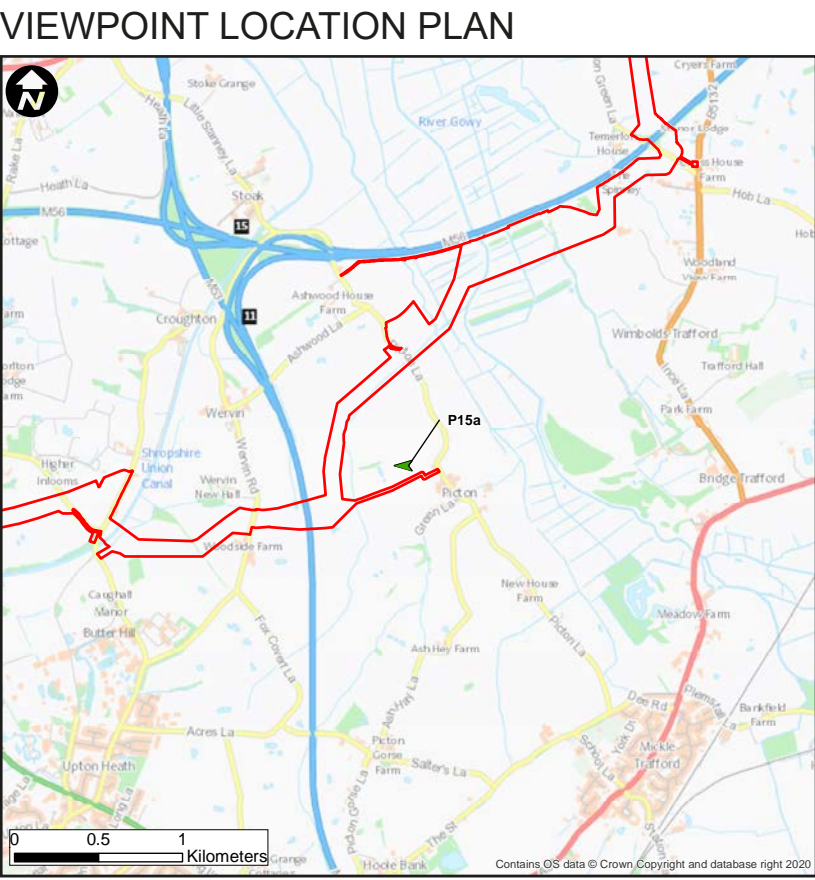
Enlargement Factor: 100% @ A1
Photographic Equipment: Canon 6D MKII & 50mm Lens
Date and Time Taken: 30.03.21 11:52
Camera Height: 1.6m above ground

This image provides landscape and visual context only
View flat at a comfortable arm's length. If viewing on a screen
enlarge to full screen height.



VIEWPOINT P15a - Meadow View, Picton Lane, Picton

BASELINE PANORAMA



Viewpoint P15a - Meadow View, Picton Lane, Picton

Viewpoint Type: Type 1
Projection: Cylindrical
Viewpoint Grid Reference: SJ 43289 71548
Viewpoint Height in mAOD: 23.9 m

Direction of View: West
Horizontal Field Of View: 90 degrees
Vertical Field of View: 27 degrees
Distance to Key Scheme Feature: 11 m (Approx)

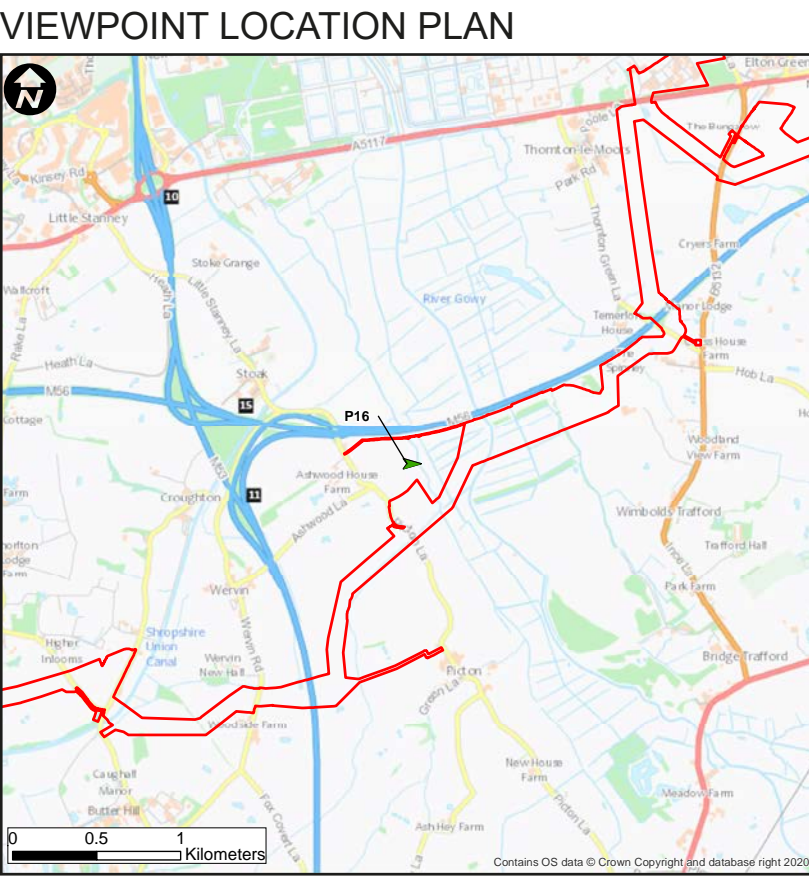

Enlargement Factor: 100% @ A1
Photographic Equipment: Canon 6D MKII & 50mm Lens
Date and Time Taken: 09.02.2022 14:24
Camera Height: 1.6m above ground

This image provides landscape and visual context only
View flat at a comfortable arm's length. If viewing on a screen
enlarge to full screen height.



VIEWPOINT P16 - Near M56, Wervin, Stoak

BASELINE PANORAMA



Viewpoint P16 - Near M56, Wervin, Stoak

Viewpoint Type: Type 1
Projection: Cylindrical
Viewpoint Grid Reference: SJ 43258 72622
Viewpoint Height in mAOD: 1.2m

Direction of View: East
Horizontal Field Of View: 90 degrees
Vertical Field of View: 27 degrees
Distance to Key Scheme Feature: 176m (Approx)

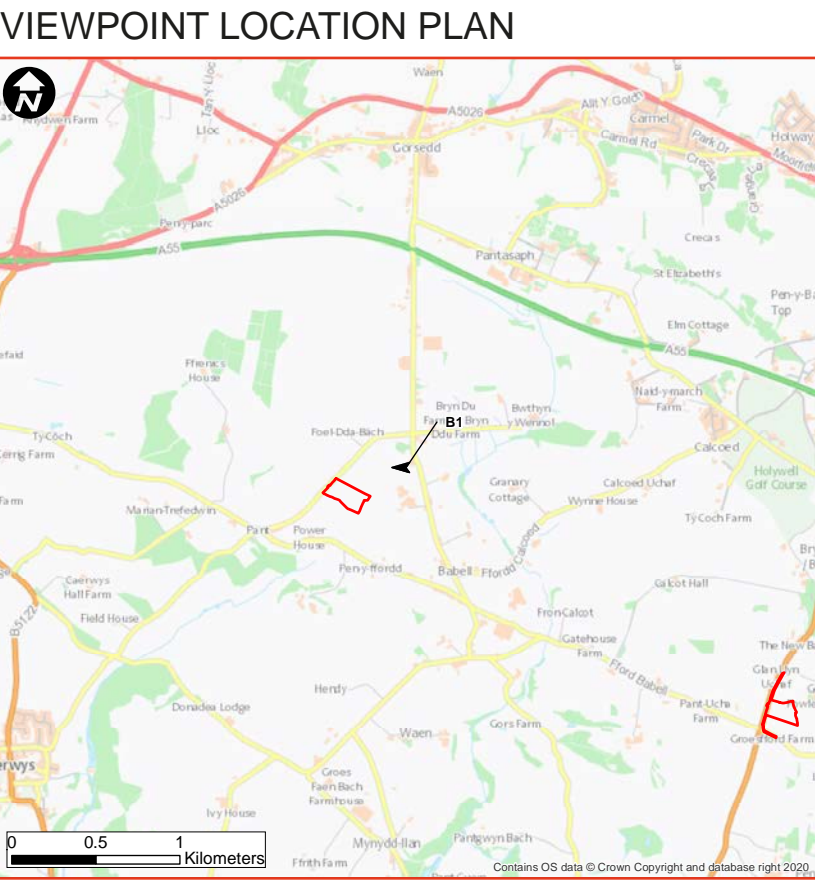
Enlargement Factor: 100% @ A1
Photographic Equipment: Canon 6D MKII & 50mm Lens
Date and Time Taken: 09.02.2022 (Winter) 14:41
Camera Height: 1.6m above ground

This image provides landscape and visual context only
View flat at a comfortable arm's length. If viewing on a screen
enlarge to full screen height.



VIEWPOINT B1 - Bryn-tyrion, Ysceifiog, Babell

BASELINE PANORAMA



Viewpoint B1 - Bryn-tyrion, Ysceifiog, Babell

Viewpoint Type: Type 1
Projection: Cylindrical
Viewpoint Grid Reference: SJ 15292 74677
Viewpoint Height in mAOD: 204.3m

Direction of View: West
Horizontal Field Of View: 90 degrees
Vertical Field of View: 27 degrees
Distance to Key Scheme Feature: 410 m (Approx)

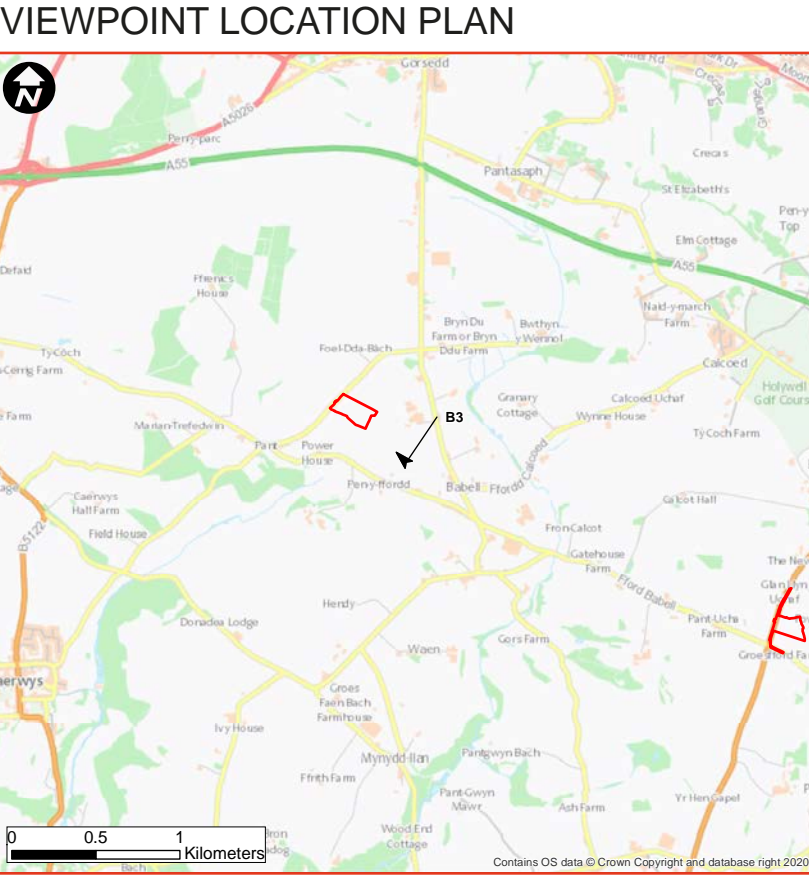
Enlargement Factor: 100% @ A1
Photographic Equipment: Canon 6D MKII & 50mm Lens
Date and Time Taken: 05.07.21 (Summer) 09:31
Camera Height: 1.6m above ground

This image provides landscape and visual context only
View flat at a comfortable arm's length. If viewing on a screen
enlarge to full screen height.



VIEWPOINT B3 - Ysceifiog, Babell

BASELINE PANORAMA



Viewpoint B3 - Ysceifiog, Babell

Viewpoint Type: Type 1
Projection: Cylindrical
Viewpoint Grid Reference: SJ 15250 74205
Viewpoint Height in mAOD: 212.6m

Direction of View: North-West
Horizontal Field Of View: 90 degrees
Vertical Field of View: 27 degrees
Distance to Key Scheme Feature: 460 m (Approx)

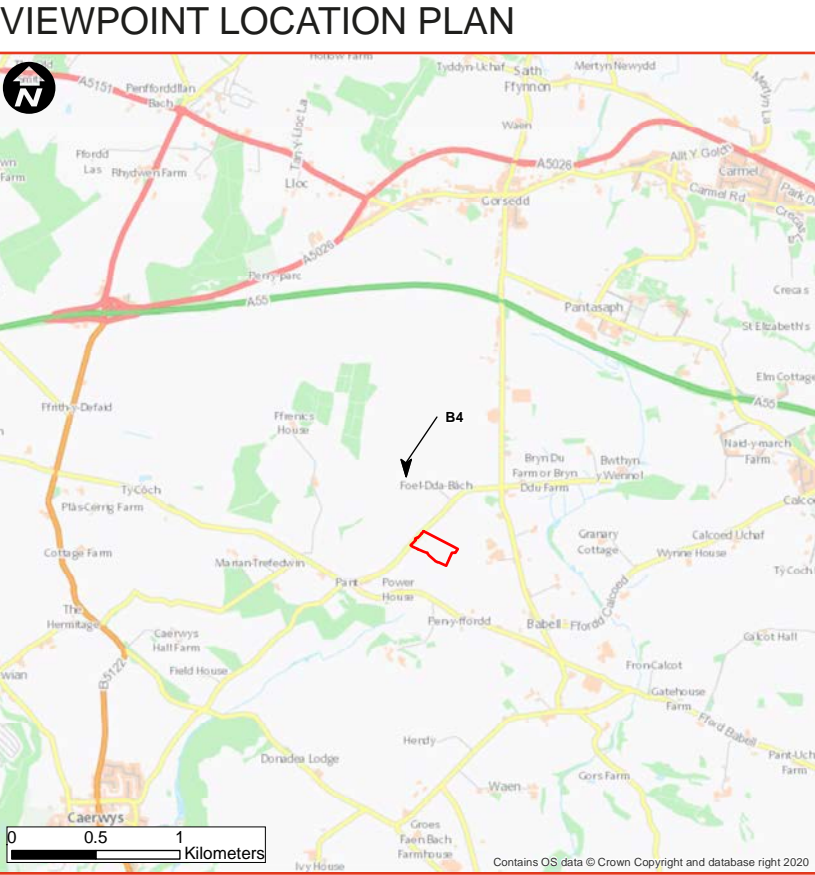
Enlargement Factor: 100% @ A1
Photographic Equipment: Canon 6D MKII & 50mm Lens
Date and Time Taken: 05.07.21 (Summer) 10:13
Camera Height: 1.6m above ground

This image provides landscape and visual context only
View flat at a comfortable arm's length. If viewing on a screen
enlarge to full screen height.



VIEWPOINT B4 - Ysceifiog, Babell

BASELINE PANORAMA



Viewpoint B4 -Ysceifiog, Babell

Viewpoint Type: Type 1
Projection: Cylindrical
Viewpoint Grid Reference: SJ 14771 75019
Viewpoint Height in mAOD: 212.5m

Direction of View: South
Horizontal Field Of View: 90 degrees
Vertical Field of View: 27 degrees
Distance to Key Scheme Feature: 485 m (Approx)

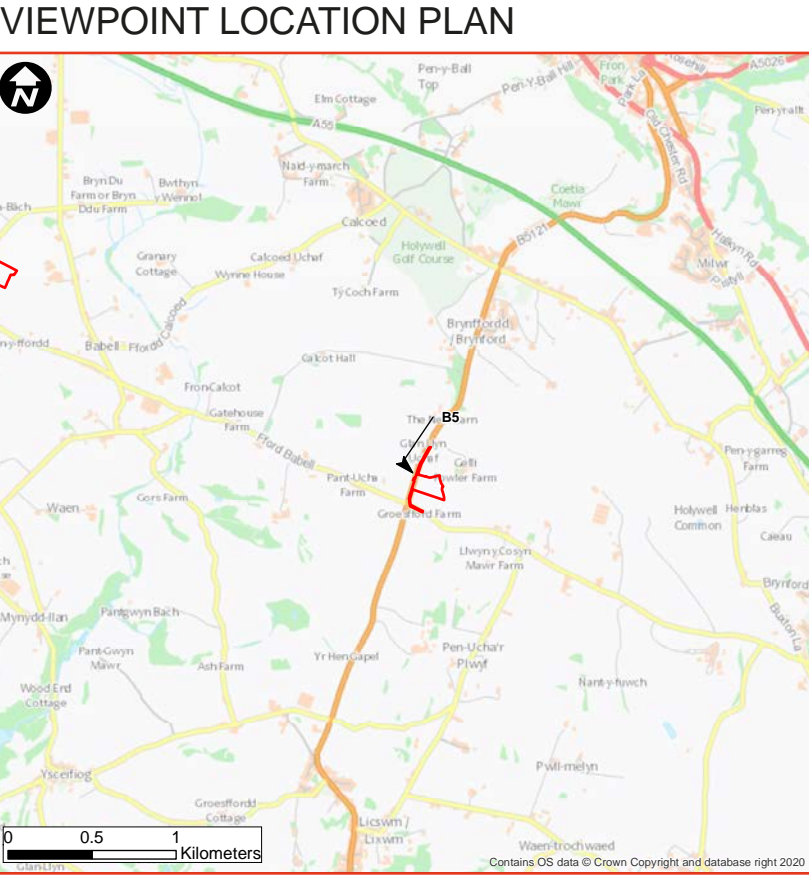

Enlargement Factor: 100% @ A1
Photographic Equipment: Canon 6D MKII & 50mm Lens
Date and Time Taken: 05.07.21 (Summer) 10:52
Camera Height: 1.6m above ground

This image provides landscape and visual context only
View flat at a comfortable arm's length. If viewing on a screen
enlarge to full screen height.



VIEWPOINT B5 - Allt Y Chwiler, Pantlle, Brynford

BASELINE PANORAMA



Viewpoint B5 - Allt Y Chwiler, Pantlle, Brynford

Viewpoint Type:
Projection:
Viewpoint Grid Reference:
Viewpoint Height in mAOD:

Type 1
Cylindrical
SJ 17371 73366
209.8m

Direction of View:
Horizontal Field Of View:
Vertical Field of View:
Distance to Key Scheme Feature:

South-East
90 degrees
27 degrees
95 m (Approx)

Enlargement Factor:
Photographic Equipment
Date and Time Taken:
Camera Height:

100% @ A1
Canon 6D MKII & 50mm Lens
05.07.21 (Summer) 11:25
1.6m above ground

This image provides landscape and visual context only
View flat at a comfortable arm's length. If viewing on a screen
enlarge to full screen height.

HyNet North West Carbon Dioxide
Pipeline DCO
EN070007-PA-PEI-12.4-Sheet 35

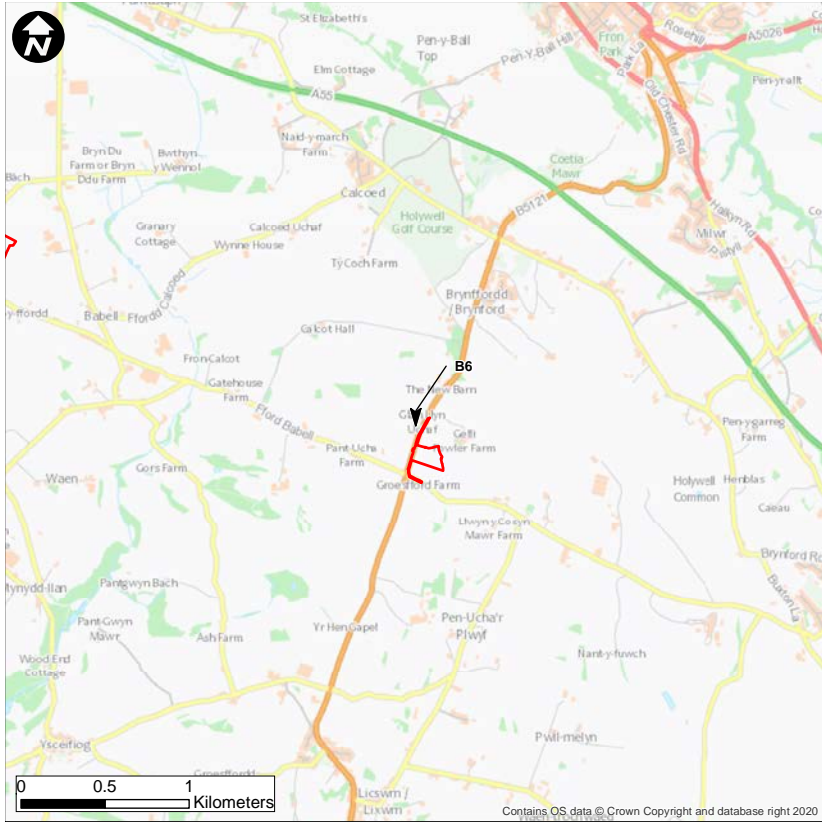


VIEWPOINT B6 - Allt Y Chwiler, Pantlle, Brynford

BASELINE PANORAMA



VIEWPOINT LOCATION PLAN



Viewpoint B6 - Allt Y Chwiler, Pantlle, Brynford

Viewpoint Type:
Projection:
Viewpoint Grid Reference:
Viewpoint Height in mAOD:

Type 1
Cylindrical
SJ 17454 73494
214.1m

Direction of View:
Horizontal Field Of View:
Vertical Field of View:
Distance to Key Scheme Feature:

South-East
90 degrees
27 degrees
195m (Approx)

Enlargement Factor:
Photographic Equipment
Date and Time Taken:
Camera Height:

100% @ A1
Canon 6D MKII & 50mm Lens
05.07.21(Summer) 11:32
1.6m above ground


This image provides landscape and visual context only
View flat at a comfortable arm's length. If viewing on a screen
enlarge to full screen height.

HyNet North West Carbon Dioxide
Pipeline DCO
EN070007-PA-PEI-12.4-Sheet 36

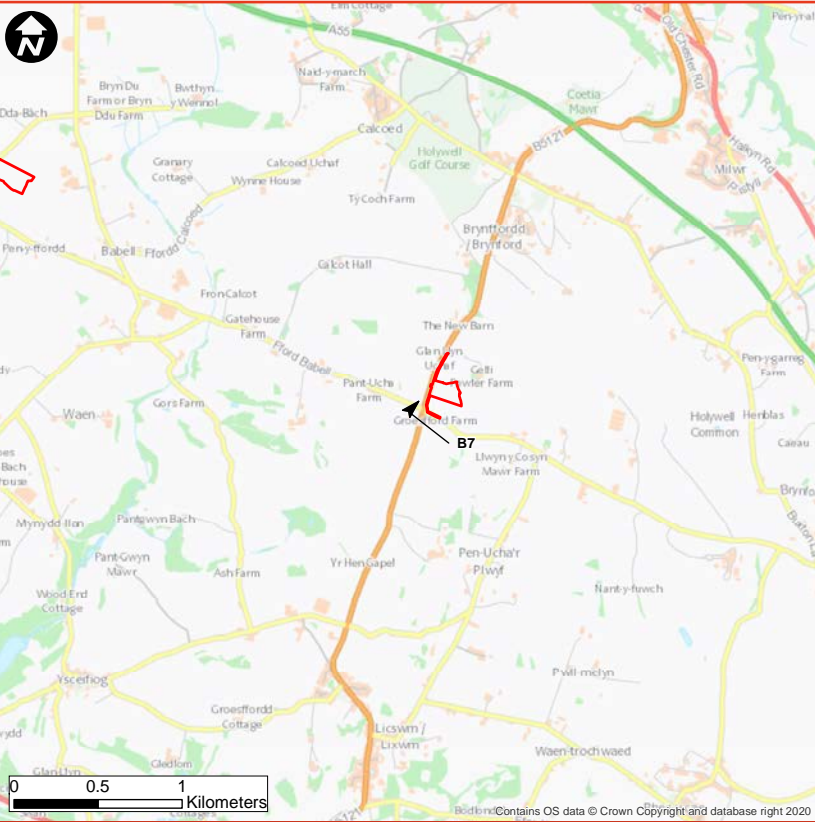


VIEWPOINT B7 - Ffordd Babell, Allt Y Chwiler junction, Pantlle, Brynford

BASELINE PANORAMA



VIEWPOINT LOCATION PLAN



Viewpoint B7 - Ffordd Babell, Allt Y Chwiler junction,
Pantlle, Brynford

Viewpoint Type:
Projection:
Viewpoint Grid Reference:
Viewpoint Height in mAOD:

Type 1
Cylindrical
SJ 17304 73111
218.5m

Direction of View:
Horizontal Field Of View:
Vertical Field of View:
Distance to Key Scheme Feature:

North-East
90 degrees
27 degrees
195 m (Approx)

Enlargement Factor:
Photographic Equipment
Date and Time Taken:
Camera Height:

100% @ A1
Canon 6D MKII & 50mm Lens
05.07.21 (Summer) 11:40
1.6m above ground

This image provides landscape and visual context only
View flat at a comfortable arm's length. If viewing on a screen
enlarge to full screen height.

HyNet North West Carbon Dioxide
Pipeline DCO
EN070007-PA-PEI-12.4-Sheet 37

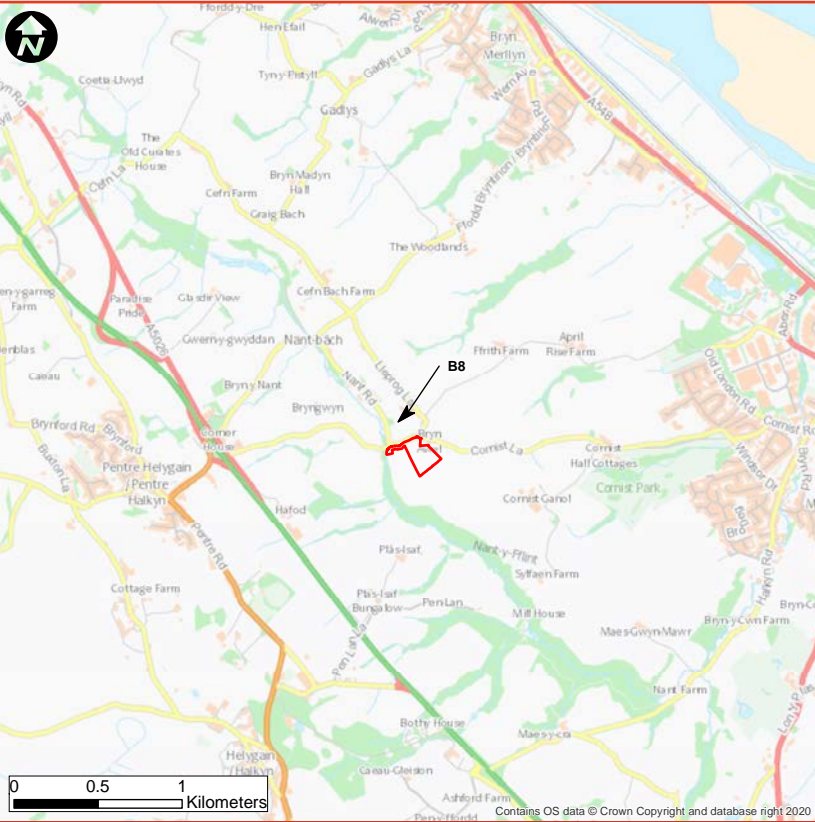


VIEWPOINT B8 - Lleprog Lane, Halkyn, Bagillt

BASELINE PANORAMA



VIEWPOINT LOCATION PLAN



Viewpoint B8 - Lleprog Lane, Halkyn, Bagillt

Viewpoint Type: Type 1
Projection: Cylindrical
Viewpoint Grid Reference: SJ 21748 72719
Viewpoint Height in mAOD: 130.8m

Direction of View: South-West
Horizontal Field Of View: 90 degrees
Vertical Field of View: 27 degrees
Distance to Key Scheme Feature: 210 m (Approx)

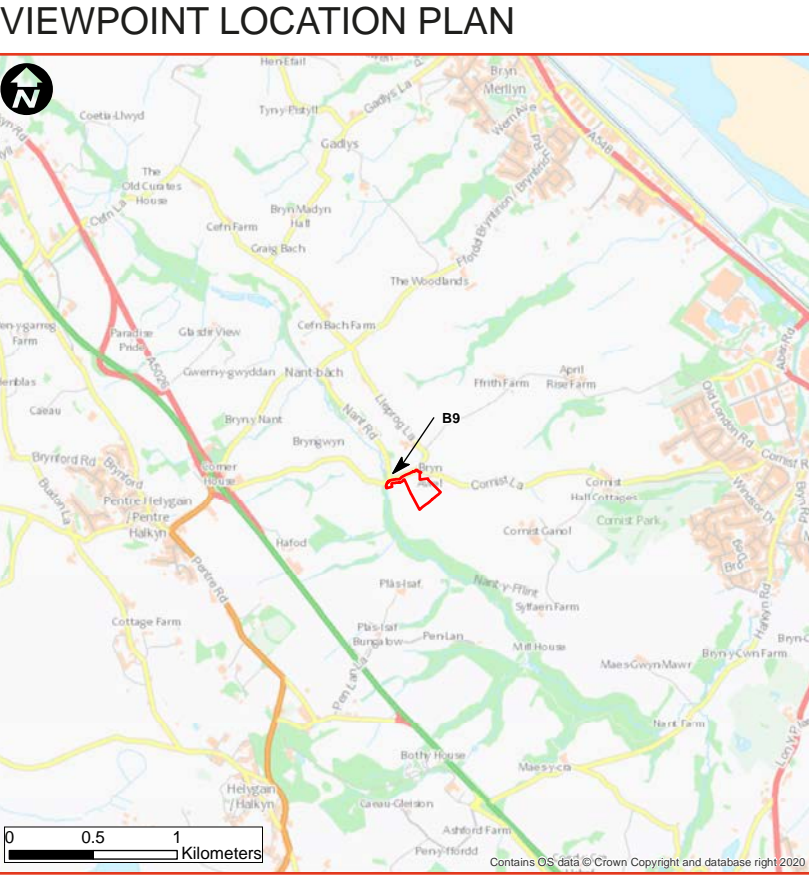
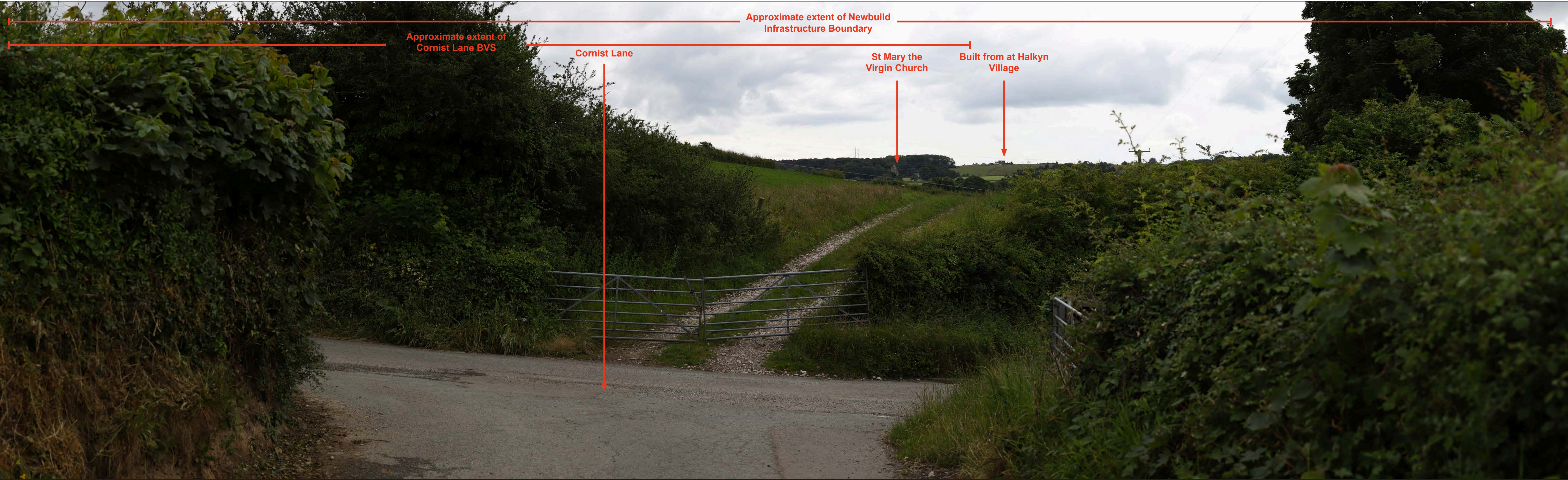
Enlargement Factor: 100% @ A1
Photographic Equipment: Canon 6D MKII & 50mm Lens
Date and Time Taken: 05.07.21 (Summer) 13:33
Camera Height: 1.6m above ground

This image provides landscape and visual context only
View flat at a comfortable arm's length. If viewing on a screen
enlarge to full screen height.



VIEWPOINT B9 - Lleprog Lane, Halkyn, Bagillt

BASELINE PANORAMA



Viewpoint B9 - Lleprog Lane, Halkyn, Bagillt

Viewpoint Type: Type 1
Projection: Cylindrical
Viewpoint Grid Reference: SJ 21719 72612
Viewpoint Height in mAOD: 129.7m

Direction of View: West
Horizontal Field Of View: 90 degrees
Vertical Field of View: 27 degrees
Distance to Key Scheme Feature: 105 m (Approx)

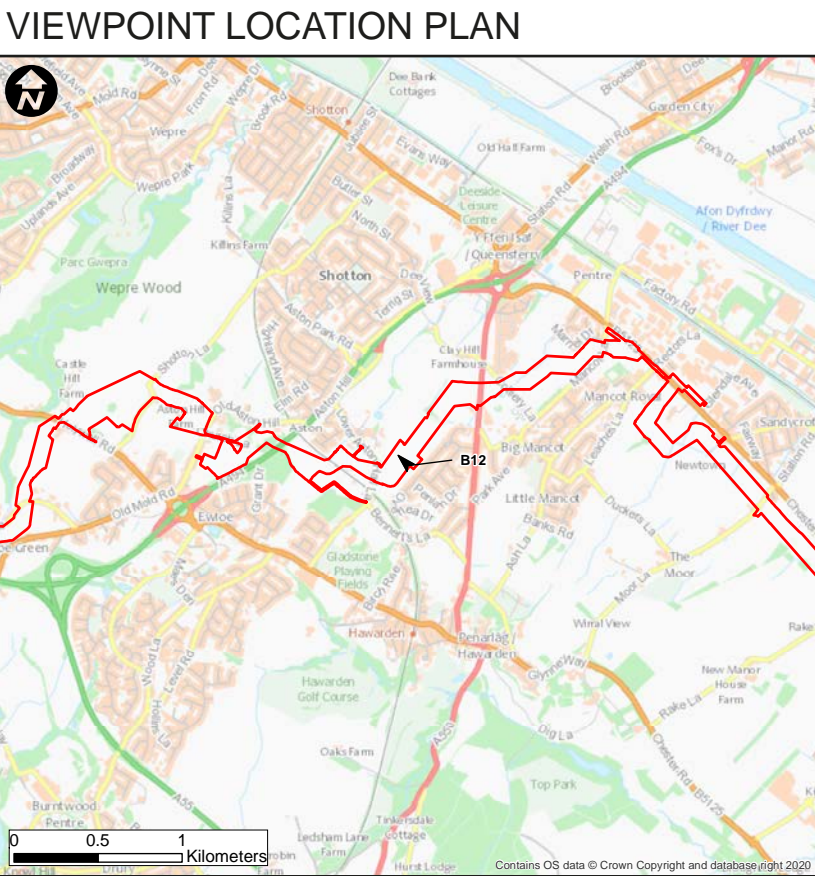

Enlargement Factor: 100% @ A1
Photographic Equipment: Canon 6D MKII & 50mm Lens
Date and Time Taken: 05.07.21 (Summer) 13:41
Camera Height: 1.6m above ground

This image provides landscape and visual context only
View flat at a comfortable arm's length. If viewing on a screen
enlarge to full screen height.



VIEWPOINT B12 - Overlea Drive, Hawarden, Ewloe

BASELINE PANORAMA



Viewpoint B12 - Overlea Drive, Hawarden, Ewloe

Viewpoint Type: Type 1
Projection: Cylindrical
Viewpoint Grid Reference: SJ 31209 66819
Viewpoint Height in mAOD: 39.1m

Direction of View: North-West
Horizontal Field Of View: 90 degrees
Vertical Field of View: 27 degrees
Distance to Key Scheme Feature: 96m (Approx)

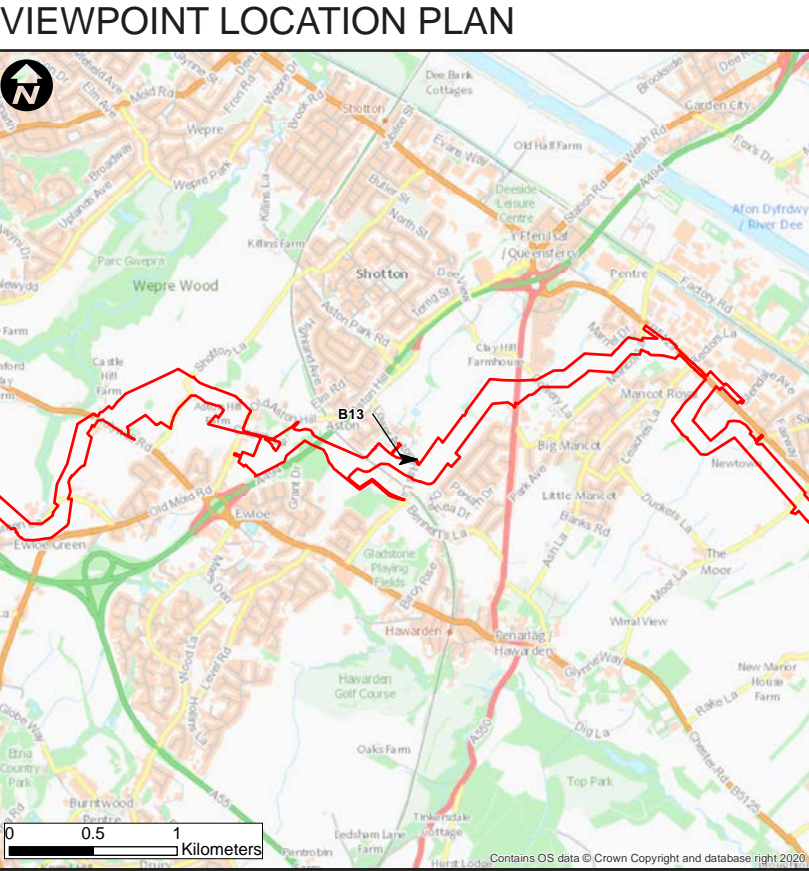
Enlargement Factor: 100% @ A1
Photographic Equipment: Canon 6D MKII & 50mm Lens
Date and Time Taken: 06.05.22 (Summer) 11:04
Camera Height: 1.6m above ground

This image provides landscape and visual context only
View flat at a comfortable arm's length. If viewing on a screen
enlarge to full screen height.



VIEWPOINT B13 - Upper Aston Hall Lane, Hawarden, Aston

BASELINE PANORAMA



Viewpoint B13 - Upper Aston Hall Lane, Hawarden,
Aston

Viewpoint Type:
Projection:
Viewpoint Grid Reference:
Viewpoint Height in mAOD:

Type 1
Cylindrical
SJ 30951 66842
39.1m

Direction of View:
Horizontal Field Of View:
Vertical Field of View:
Distance to Key Scheme Feature:

East
90 degrees
27 degrees
170m (Approx)

Enlargement Factor:
Photographic Equipment
Date and Time Taken:
Camera Height:

100% @ A1
Canon 6D MKII & 50mm Lens
06.05.22 (Summer) 11:19
1.6m above ground

This image provides landscape and visual context only
View flat at a comfortable arm's length. If viewing on a screen
enlarge to full screen height.

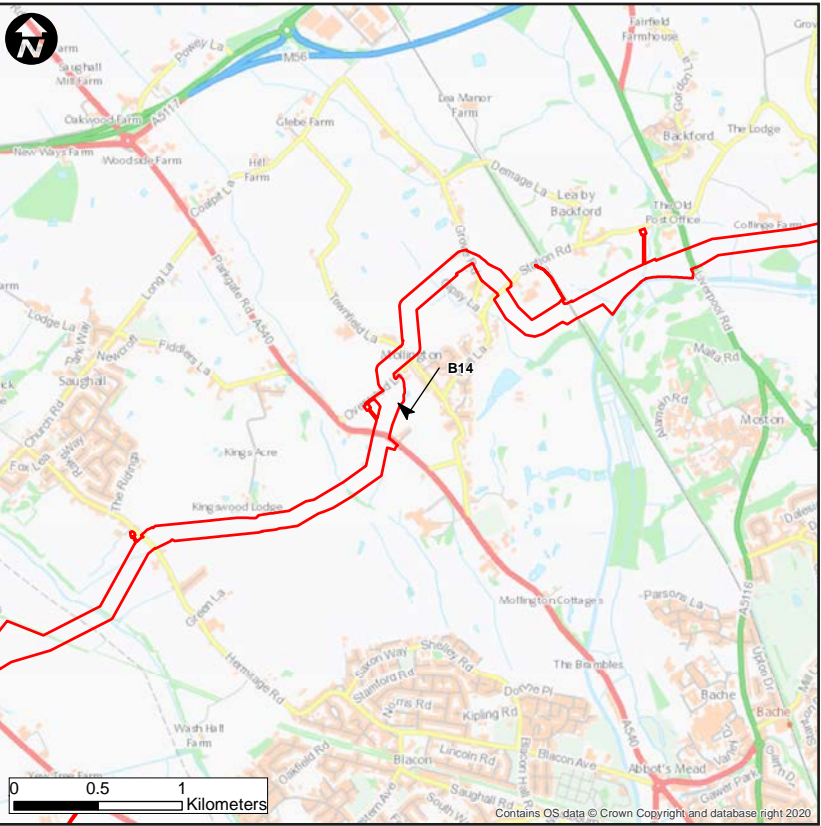


VIEWPOINT B14 - Overwood Avenue, Mollington

BASELINE PANORAMA



VIEWPOINT LOCATION PLAN



Viewpoint B14 - Overwood Avenue, Mollington

Viewpoint Type: Type 1
Projection: Cylindrical
Viewpoint Grid Reference: SJ 38371 70140
Viewpoint Height in mAOD: 27.5

Direction of View: West
Horizontal Field Of View: 90 degrees
Vertical Field of View: 27 degrees
Distance to Key Scheme Feature: 185 m (Approx)

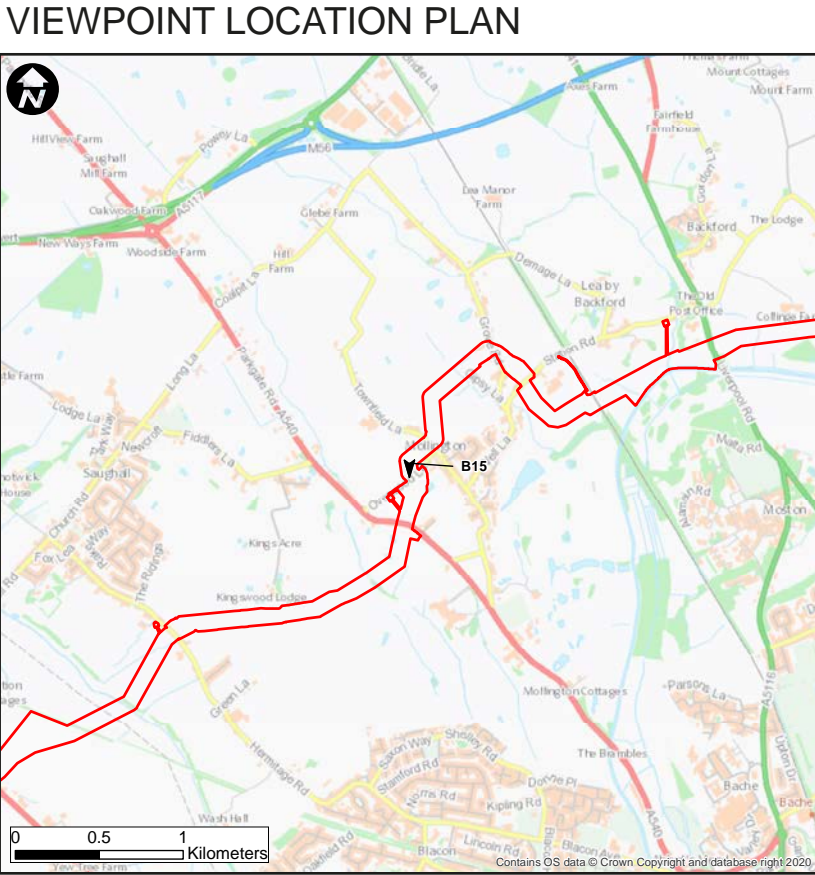
Enlargement Factor: 100% @ A1
Photographic Equipment: Canon 6D MKII & 50mm Lens
Date and Time Taken: 06.05.22 (Summer) 13:00
Camera Height: 1.6m above ground

This image provides landscape and visual context only
View flat at a comfortable arm's length. If viewing on a screen
enlarge to full screen height.



VIEWPOINT B15 - Overwood Lane, Mollington

BASELINE PANORAMA



Viewpoint B15 - Overwood Lane, Mollington

Viewpoint Type: Type 1
Projection: Cylindrical
Viewpoint Grid Reference: SJ 38237 70385
Viewpoint Height in mAOD: 34.8

Direction of View: South
Horizontal Field Of View: 90 degrees
Vertical Field of View: 27 degrees
Distance to Key Scheme Feature: 0 m (Approx)

Enlargement Factor: 100% @ A1
Photographic Equipment: Canon 6D MKII & 50mm Lens
Date and Time Taken: 06.05.22 (Summer) 13:20
Camera Height: 1.6m above ground

This image provides landscape and visual context only
View flat at a comfortable arm's length. If viewing on a screen
enlarge to full screen height.

