

- Key:**
- Newbuild Infrastructure Boundary
  - Public RoW (proposed diversion)
  - Public Rights of Way
  - Ince AGI to Stanlow AGI Pipeline
  - Trenchless Crossing
  - Open-cut trench Crossings
  - Trenchless Crossing Compound
  - Construction Access – Existing Access Point
  - Construction Easement

SCALE: 1:2,500

0 25 50 100 Metres

Contains OS data © Crown Copyright and database right 2020

**HyNet North West**

PROJECT TITLE

**HyNet Carbon Dioxide Pipeline DCO**

DRAWING TITLE

Figure 17.6 PRoW Diversions  
Sheet 1 of 19

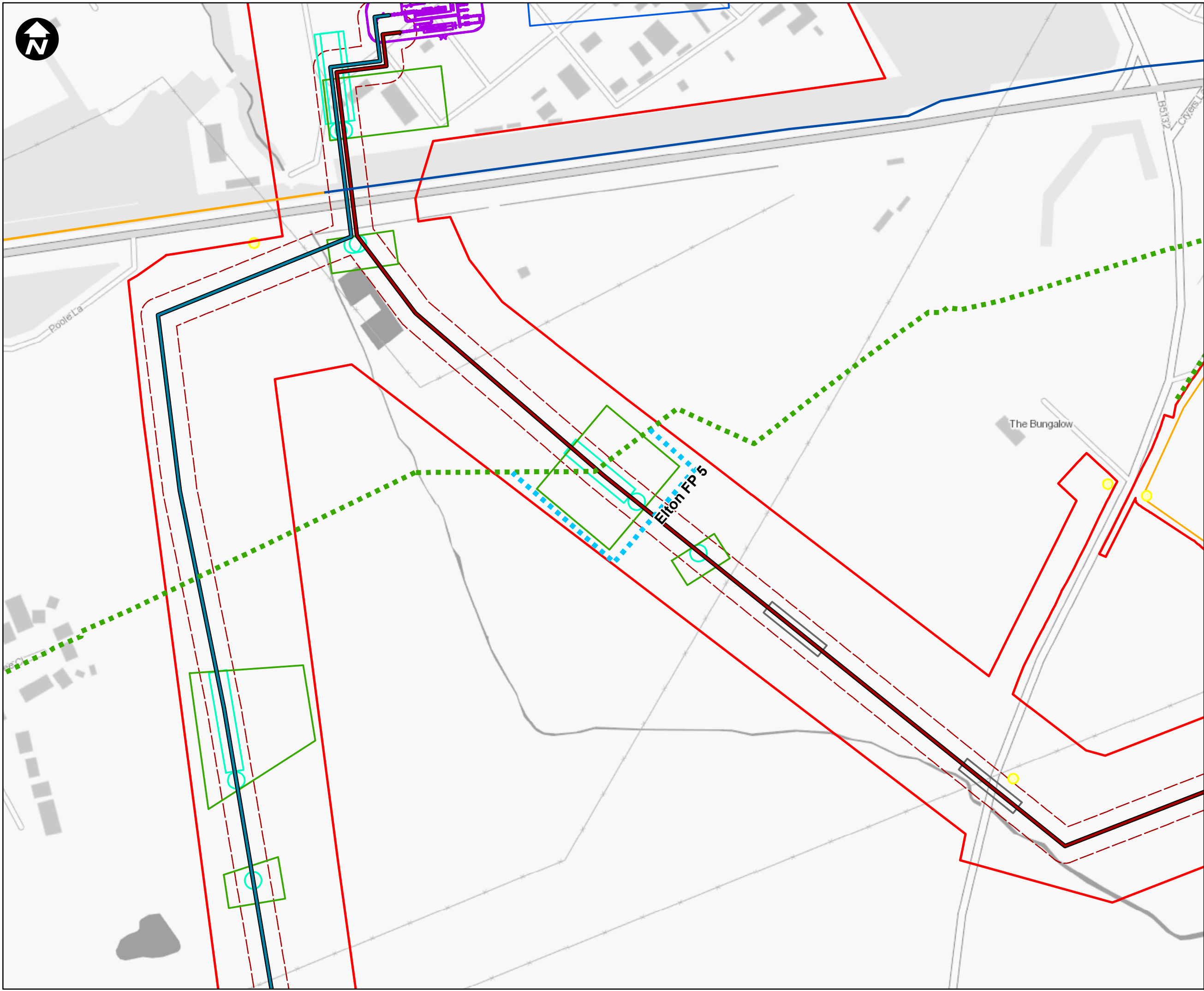
DRAWING STATUS

FOR DCO SUBMISSION

DRAWN	CHECKED	APPROVED	AUTHORISED
DE	CB	LP	AL
SCALE @ A3 SIZE		DATE	REVISION
1:2,500		27/09/2022	A

DRAWING NUMBER

EN070007-APP-ES-17.6-Sheet 1

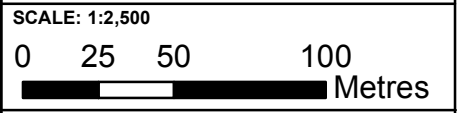


**Key:**

- Newbuild Infrastructure Boundary
- Stanlow AGI
- Public RoW (proposed diversion)
- Public Rights of Way

**National Cycle Network**

- Traffic-free
- On-road
- Ince AGI to Stanlow AGI Pipeline
- Stanlow AGI to Flint AGI Pipeline
- Trenchless Crossing
- Centralised Compound
- Open-cut trench Crossings
- Trenchless Crossing Compound
- Construction Access – Existing Access Point
- Localised Compound
- Construction Easement



Contains OS data © Crown Copyright and database right 2020

# HyNet North West

PROJECT TITLE  
**HyNet Carbon Dioxide Pipeline DCO**

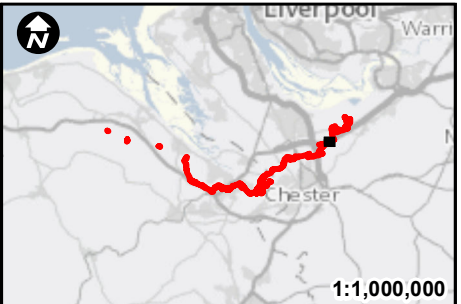
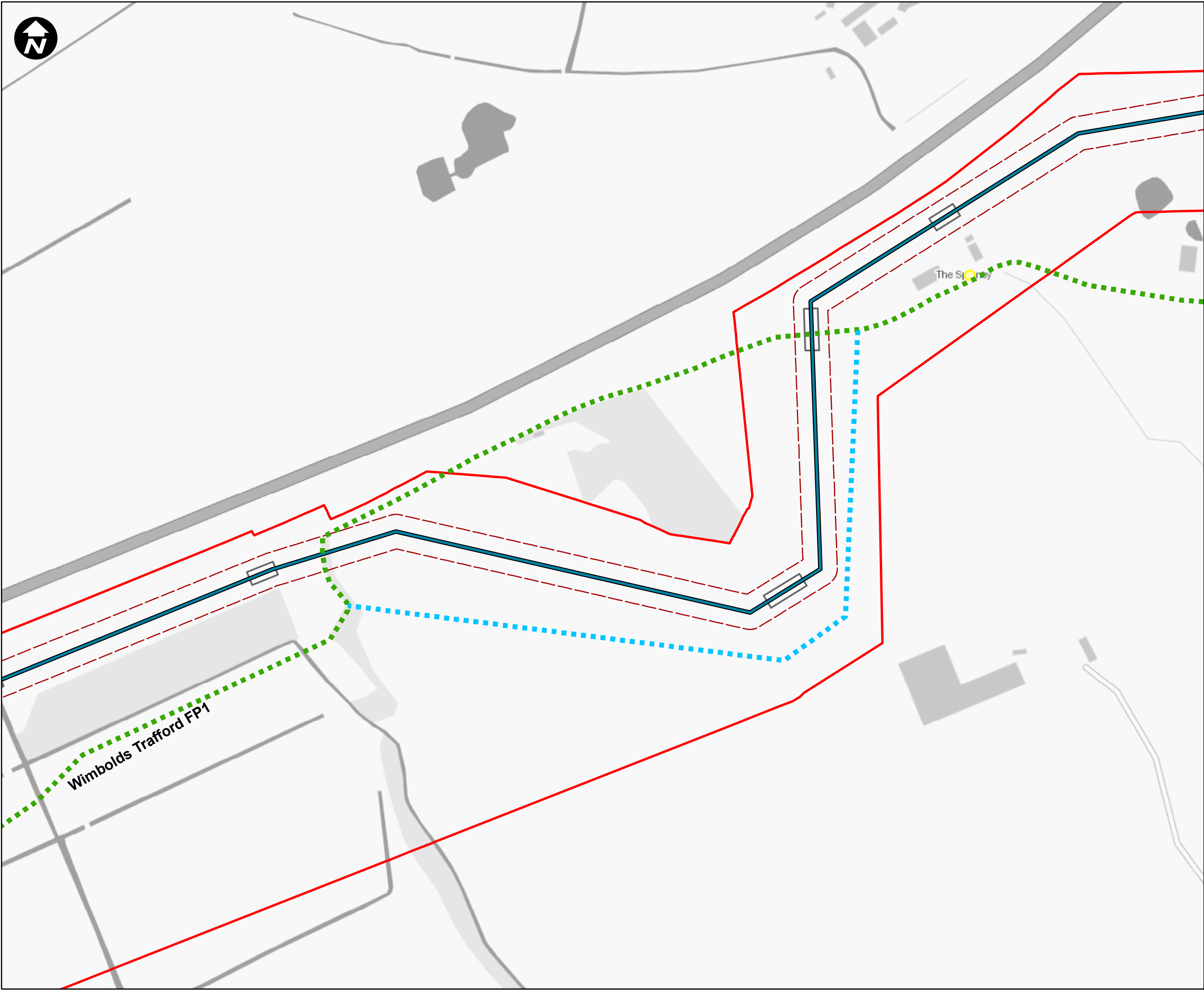
DRAWING TITLE  
Figure 17.6 PRow Diversions  
Sheet 2 of 19

DRAWING STATUS  
FOR DCO SUBMISSION

DRAWN	CHECKED	APPROVED	AUTHORISED
DE	CB	LP	AL
SCALE @ A3 SIZE	DATE	REVISION	
1:2,500	27/09/2022	A	

DRAWING NUMBER  
EN070007-APP-ES-17.6-Sheet 2





- Key:**
- Newbuild Infrastructure Boundary
  - Public RoW (proposed diversion)
  - Public Rights of Way
  - Stanlow AGI to Flint AGI Pipeline
  - Open-cut trench Crossings
  - Construction Access – Existing Access Point
  - Construction Easement

SCALE: 1:2,500

0 25 50 100 Metres

Contains OS data © Crown Copyright and database right 2020

**HyNet North West**

PROJECT TITLE

**HyNet Carbon Dioxide Pipeline DCO**

DRAWING TITLE

Figure 17.6 PRoW Diversions  
Sheet 3 of 19

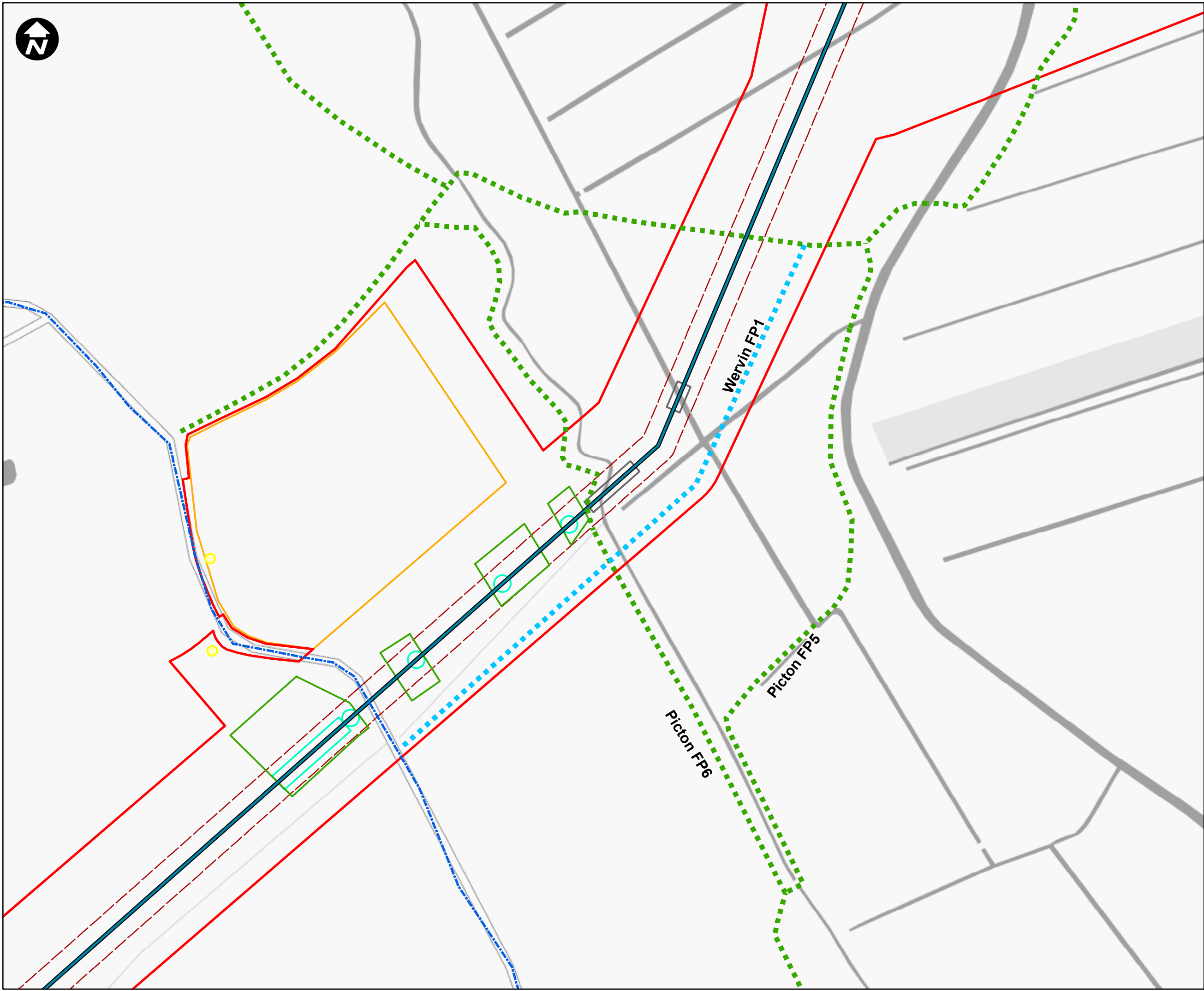
DRAWING STATUS

FOR DCO SUBMISSION

DRAWN	CHECKED	APPROVED	AUTHORISED
DE	CB	LP	AL
SCALE @ A3 SIZE		DATE	REVISION
1:2,500		27/09/2022	A

DRAWING NUMBER

EN070007-APP-ES-17.6-Sheet 3



- Key:**
- Newbuild Infrastructure Boundary
  - Public RoW (proposed diversion)
  - Public Rights of Way
  - Regional Route (Not NCN)**
  - On-road
  - Stanlow AGI to Flint AGI Pipeline
  - Trenchless Crossing
  - Centralised Compound
  - Open-cut trench Crossings
  - Trenchless Crossing Compound
  - Construction Access – Existing Access Point
  - Construction Easement

SCALE: 1:2,500

0 25 50 100 Metres

Contains OS data © Crown Copyright and database right 2020

**HyNet North West**

PROJECT TITLE

**HyNet Carbon Dioxide Pipeline DCO**

DRAWING TITLE

Figure 17.6 PRoW Diversions  
Sheet 4 of 19

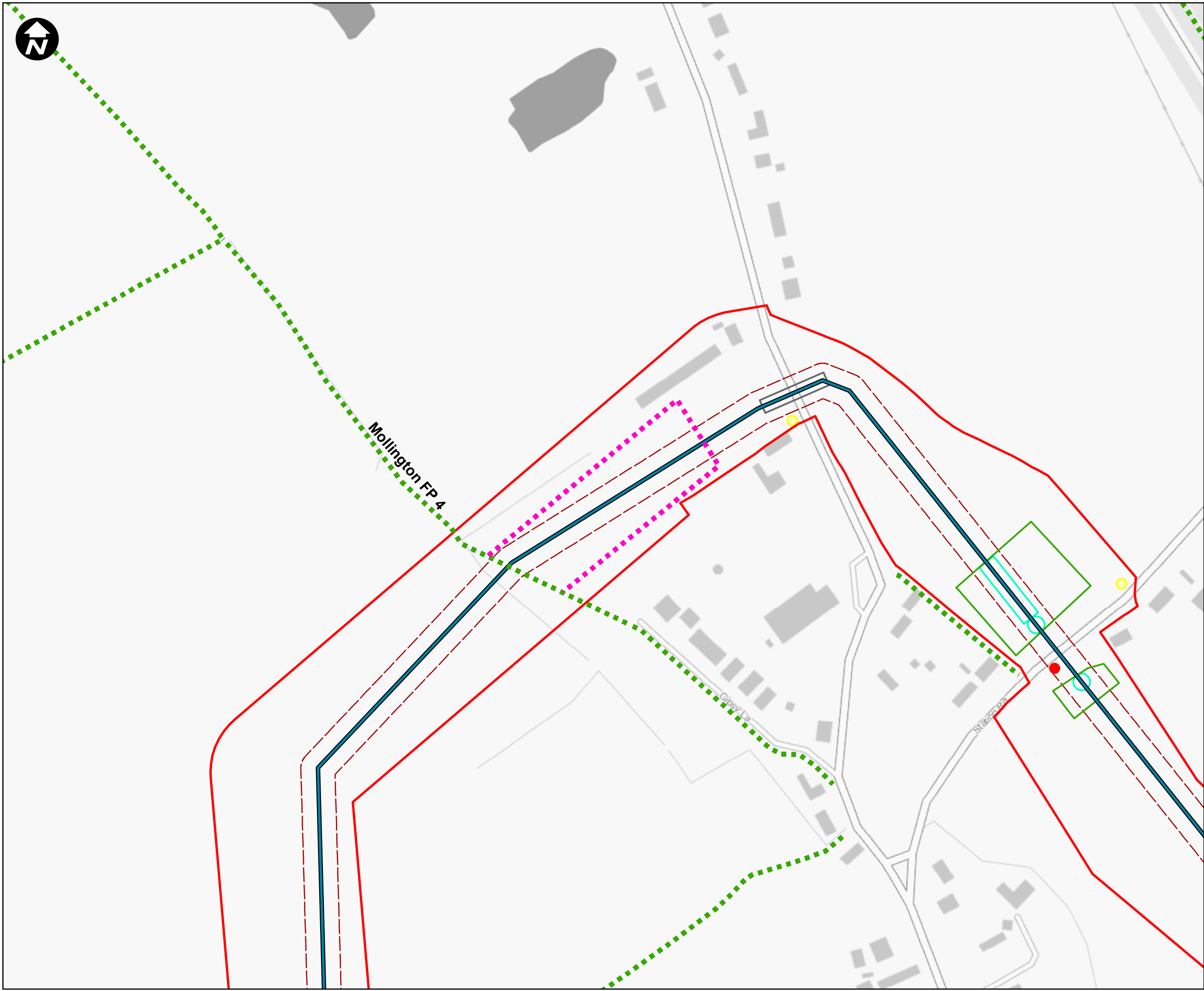
DRAWING STATUS

FOR DCO SUBMISSION


DRAWN	CHECKED	APPROVED	AUTHORISED
DE	CB	LP	AL
SCALE @ A3 SIZE		DATE	REVISION
1:2,500		27/09/2022	A

DRAWING NUMBER

EN070007-APP-ES-17.6-Sheet 4



- Key:**
- Newbuild Infrastructure Boundary
  - PRoW diversion to be sequenced
  - Public Rights of Way
  - Stanlow AGI to Flint AGI Pipeline
  - Trenchless Crossing
  - Open-cut trench Crossings
  - Trenchless Crossing Compound
  - Construction Access – Existing Access Point
  - Construction Access – New Access Point
  - Construction Easement



Contains OS data © Crown Copyright and database right 2020

**HyNet North West**

PROJECT TITLE  
**HyNet Carbon Dioxide Pipeline DCO**

DRAWING TITLE  
Figure 17.6 PRoW Diversions  
Sheet 5 of 19

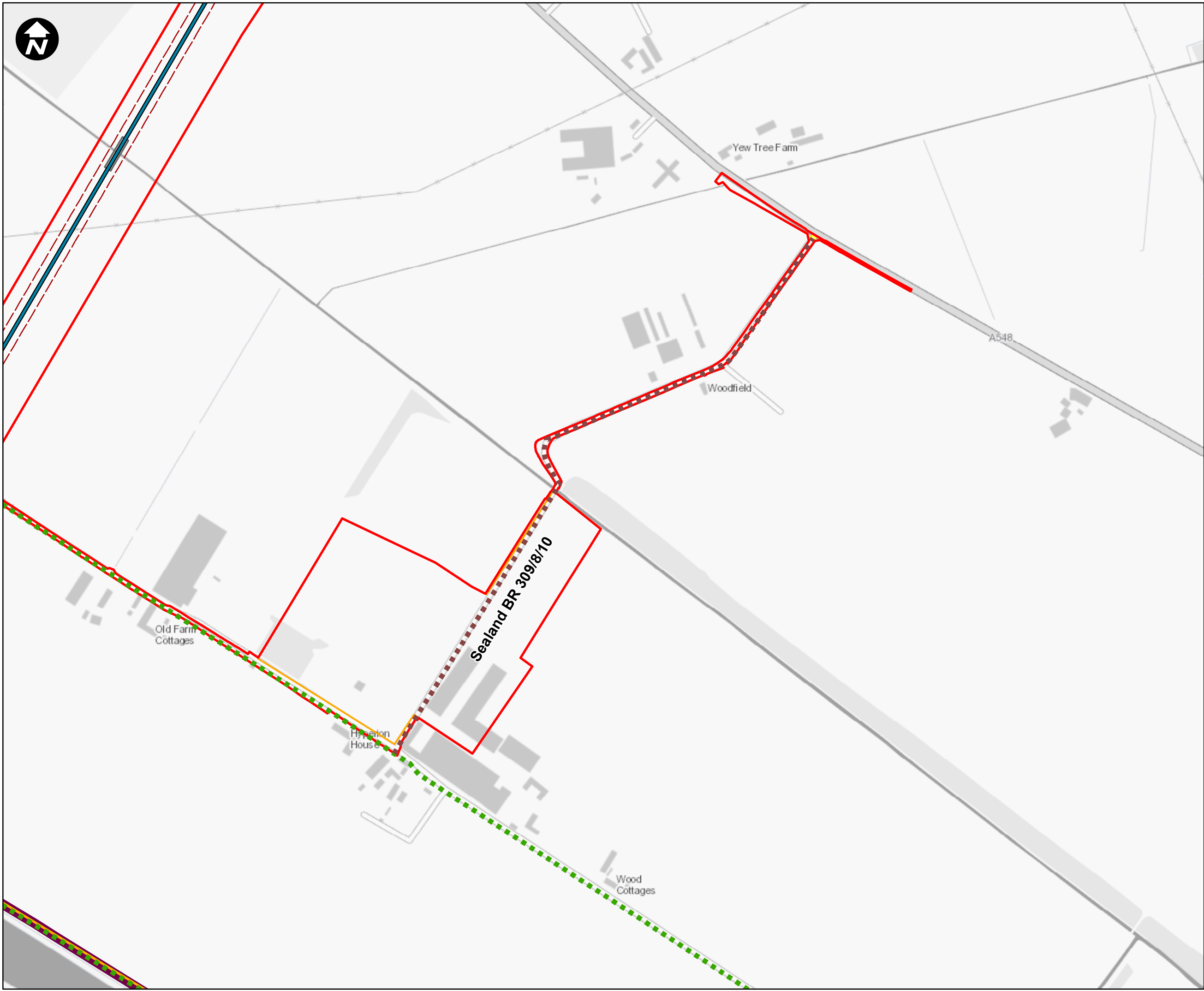
DRAWING STATUS  
FOR DCO SUBMISSION

DRAWN	CHECKED	APPROVED	AUTHORISED
DE	CB	LP	AL

SCALE @ A3 SIZE	DATE	REVISION
1:2,500	27/09/2022	A

DRAWING NUMBER  
EN070007-APP-ES-17.6-Sheet 5





- Key:**
- Newbuild Infrastructure Boundary
  - PRoW Temporary Closure
  - Public Rights of Way
  - National Cycle Network**
    - Traffic-free
    - Wales Coastal Path
    - Stanlow AGI to Flint AGI Pipeline
  - Centralised Compound
  - Open-cut trench Crossings
  - Construction Access – Existing Access Point
  - Construction Easement

SCALE: 1:5,000

0 50 100 200 Metres

Contains OS data © Crown Copyright and database right 2020

**HyNet North West**

PROJECT TITLE

**HyNet Carbon Dioxide Pipeline DCO**

DRAWING TITLE

Figure 17.6 PRoW Diversions  
Sheet 6 of 19

DRAWING STATUS

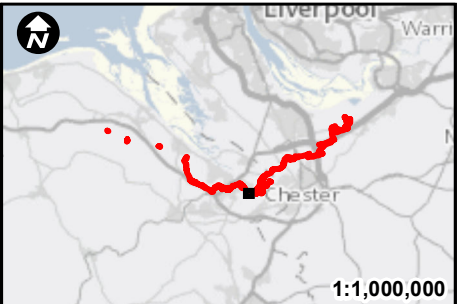
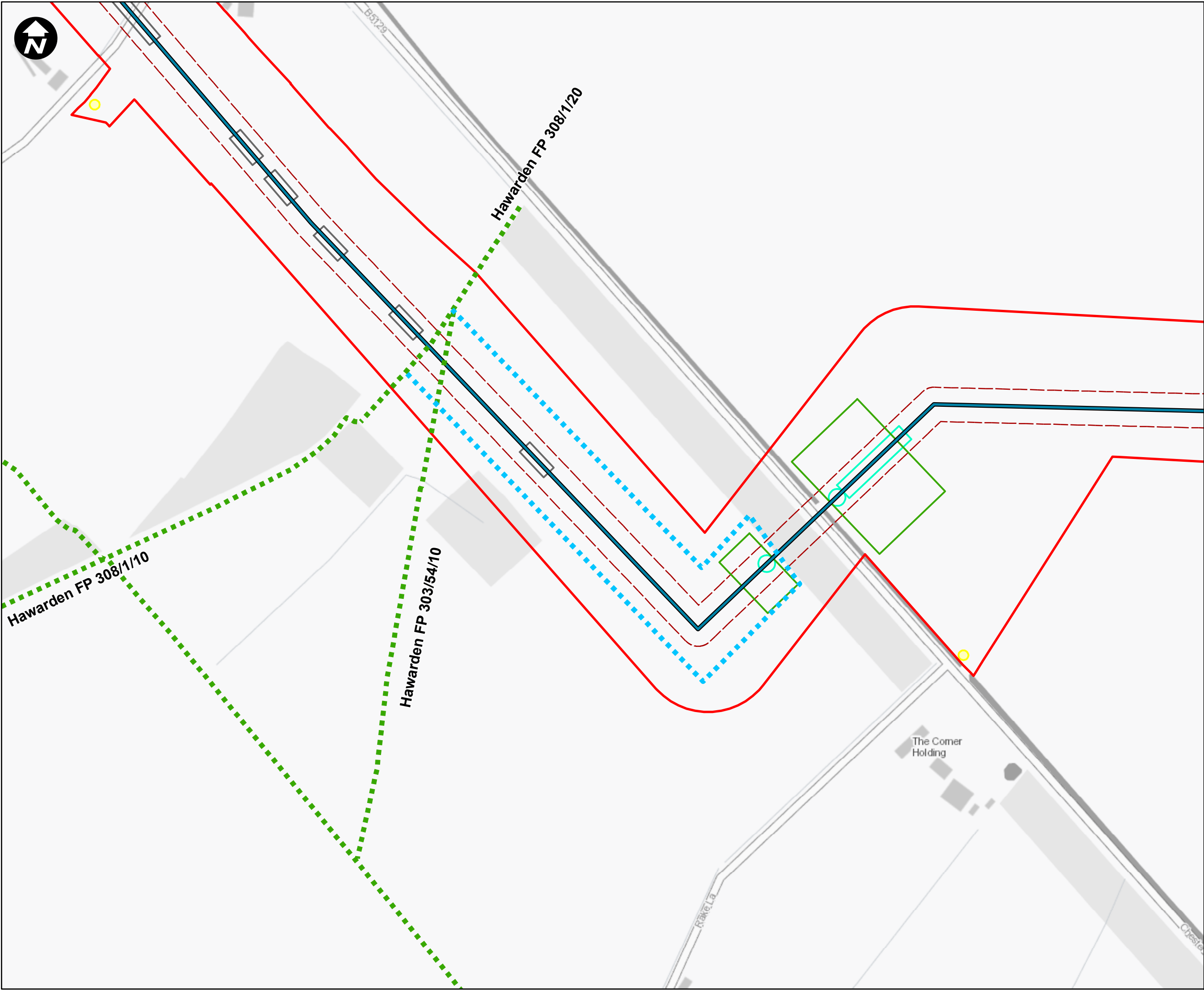
FOR DCO SUBMISSION

DRAWN	CHECKED	APPROVED	AUTHORISED
DE	CB	LP	AL

SCALE @ A3 SIZE	DATE	REVISION
1:5,000	27/09/2022	A

DRAWING NUMBER

EN070007-APP-ES-17.6-Sheet 6



- Key:**
- Newbuild Infrastructure Boundary
  - Public RoW (proposed diversion)
  - Public Rights of Way
  - Stanlow AGI to Flint AGI Pipeline
  - Trenchless Crossing
  - Open-cut trench Crossings
  - Trenchless Crossing Compound
  - Construction Access – Existing Access Point
  - Construction Easement

SCALE: 1:2,500

0 25 50 100 Metres

Contains OS data © Crown Copyright and database right 2020

**HyNet North West**

PROJECT TITLE

**HyNet Carbon Dioxide Pipeline DCO**

DRAWING TITLE

Figure 17.6 PRoW Diversions  
Sheet 7 of 19

DRAWING STATUS

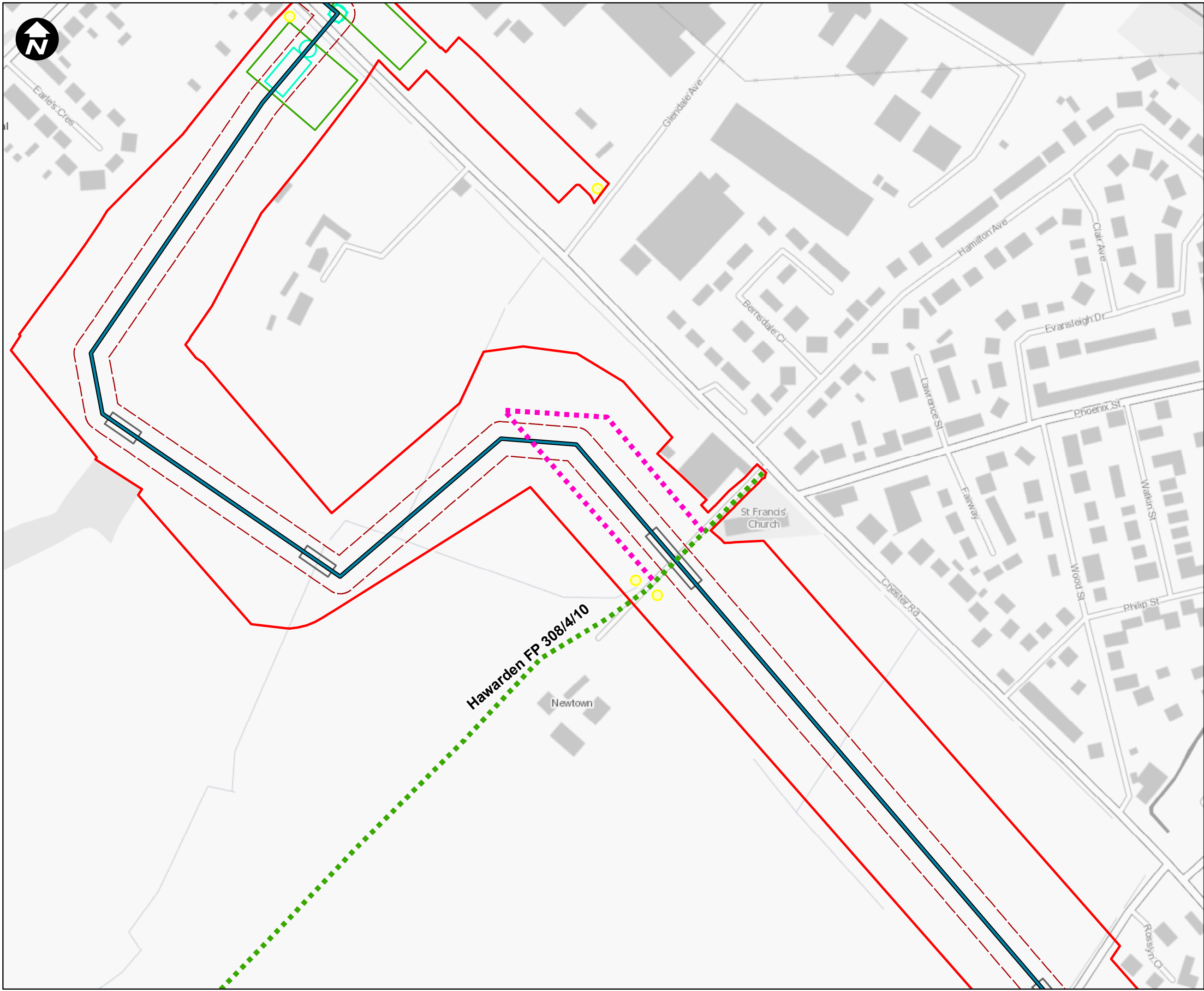
FOR DCO SUBMISSION

DRAWN	CHECKED	APPROVED	AUTHORISED
DE	CB	LP	AL

SCALE @ A3 SIZE	DATE	REVISION
1:2,500	27/09/2022	A

DRAWING NUMBER

EN070007-APP-ES-17.6-Sheet 7



- Key:**
- Newbuild Infrastructure Boundary
  - PRoW diversion to be sequenced
  - Public Rights of Way
  - Stanlow AGI to Flint AGI Pipeline
  - Trenchless Crossing
  - Open-cut trench Crossings
  - Trenchless Crossing Compound
  - Construction Access – Existing Access Point
  - Construction Easement

SCALE: 1:2,500

0 25 50 100 Metres

Contains OS data © Crown Copyright and database right 2020

**HyNet North West**

PROJECT TITLE

**HyNet Carbon Dioxide Pipeline DCO**

DRAWING TITLE

Figure 17.6 PRoW Diversions  
Sheet 8 of 19

DRAWING STATUS

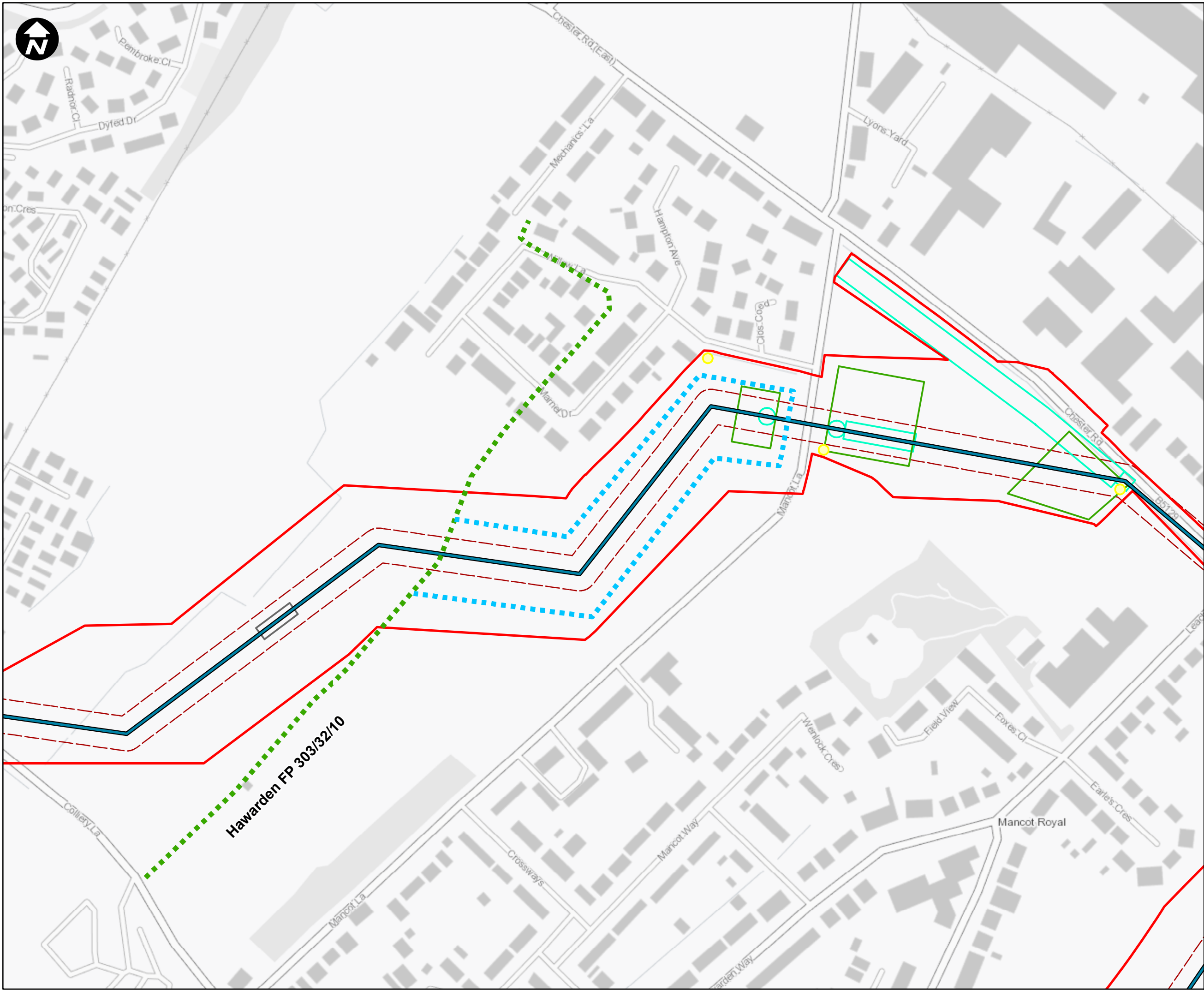
FOR DCO SUBMISSION

DRAWN	CHECKED	APPROVED	AUTHORISED
DE	CB	LP	AL
SCALE @ A3 SIZE		DATE	REVISION
1:2,500		27/09/2022	A

DRAWING NUMBER

EN070007-APP-ES-17.6-Sheet 8





- Key:**
- Newbuild Infrastructure Boundary
  - Public RoW (proposed diversion)
  - Public Rights of Way
  - Stanlow AGI to Flint AGI Pipeline
  - Trenchless Crossing
  - Open-cut trench Crossings
  - Trenchless Crossing Compound
  - Construction Access – Existing Access Point
  - Construction Easement

SCALE: 1:2,500

0 25 50 100 Metres

Contains OS data © Crown Copyright and database right 2020

**HyNet North West**

PROJECT TITLE

**HyNet Carbon Dioxide Pipeline DCO**

DRAWING TITLE

Figure 17.6 PRoW Diversions  
Sheet 9 of 19

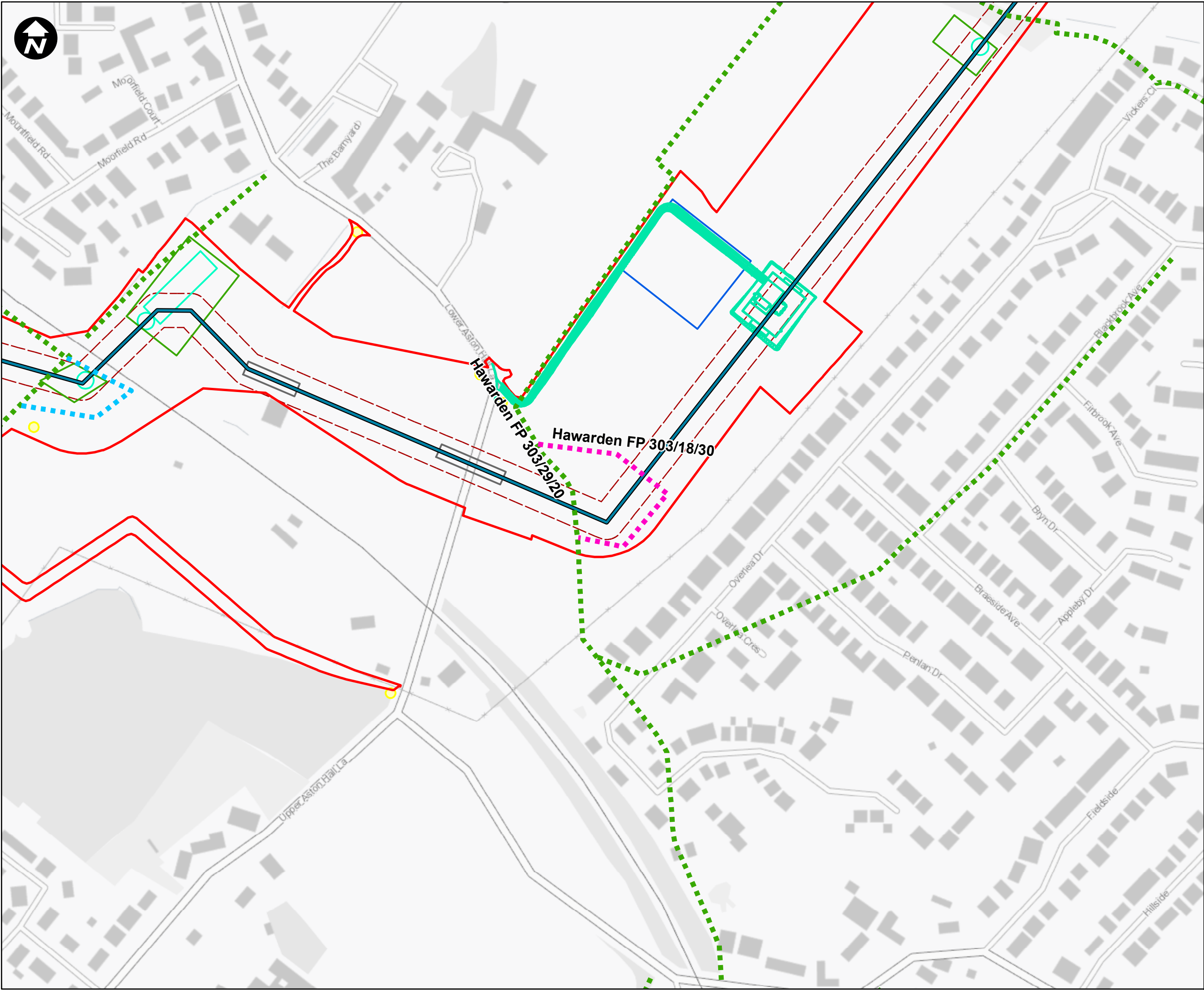
DRAWING STATUS

FOR DCO SUBMISSION

DRAWN DE	CHECKED CB	APPROVED LP	AUTHORISED AL
SCALE @ A3 SIZE 1:2,500	DATE 27/09/2022	REVISION A	

DRAWING NUMBER

EN070007-APP-ES-17.6-Sheet 9



- Key:**
- Newbuild Infrastructure Boundary
  - Public RoW (proposed diversion)
  - PRoW diversion to be sequenced
  - Public Rights of Way
  - Aston Hill BVS
  - Stanlow AGI to Flint AGI Pipeline
  - Trenchless Crossing
  - Open-cut trench Crossings
  - Trenchless Crossing Compound
  - Construction Access – Existing Access Point
  - Localised Compound
  - Construction Easement

SCALE: 1:2,500

0 25 50 100 Metres

Contains OS data © Crown Copyright and database right 2020

**HyNet North West**

PROJECT TITLE

**HyNet Carbon Dioxide Pipeline DCO**

DRAWING TITLE

Figure 17.6 PRoW Diversions  
Sheet 10 of 19

DRAWING STATUS

FOR DCO SUBMISSION

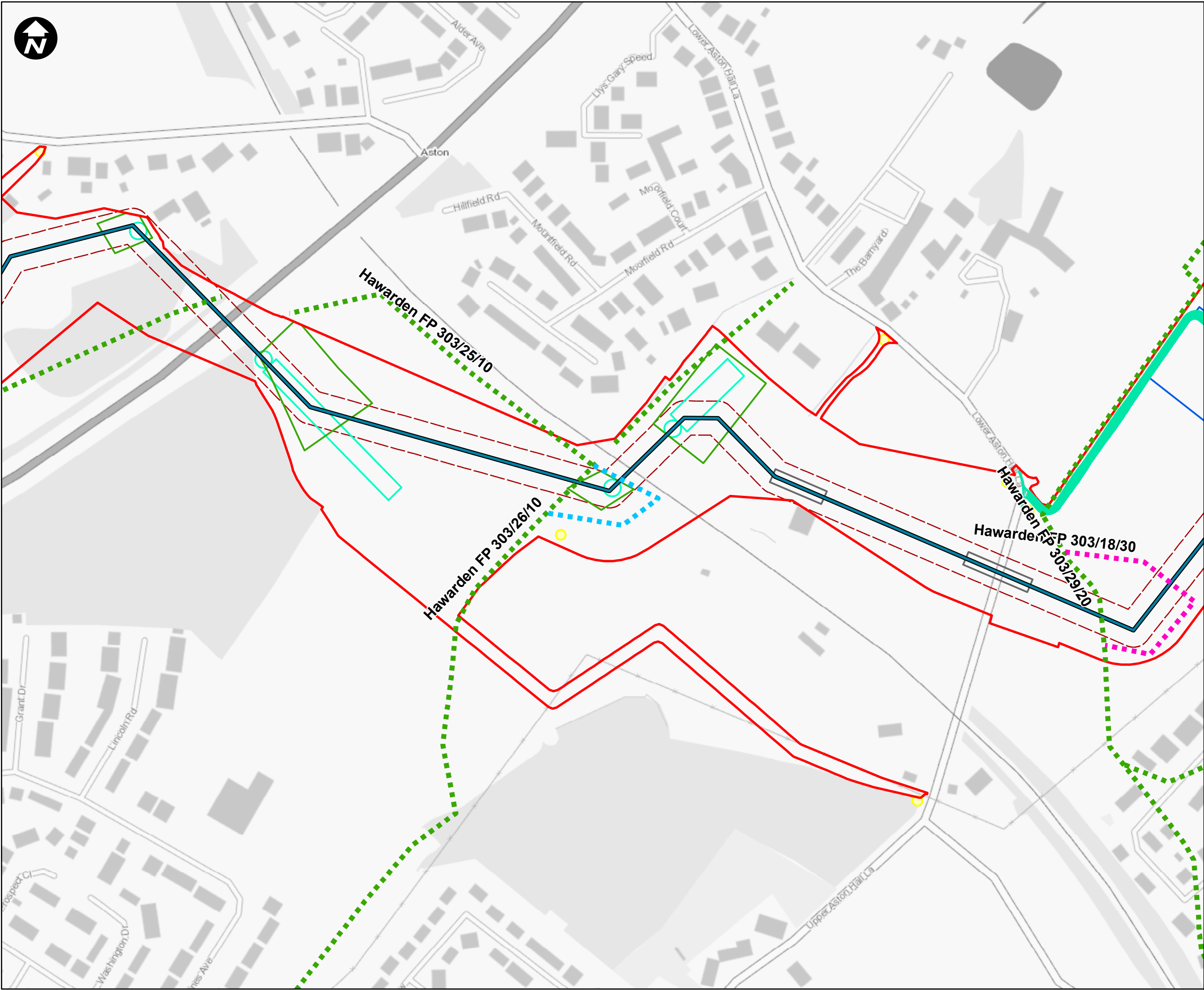
DRAWN	CHECKED	APPROVED	AUTHORISED
DE	CB	LP	AL

SCALE @ A3 SIZE	DATE	REVISION
1:2,500	27/09/2022	A

DRAWING NUMBER

EN070007-APP-ES-17.6-Sheet 10





- Key:**
- Newbuild Infrastructure Boundary
  - Public RoW (proposed diversion)
  - PRoW diversion to be sequenced
  - Public Rights of Way
  - Aston Hill BVS
  - Stanlow AGI to Flint AGI Pipeline
  - Trenchless Crossing
  - Open-cut trench Crossings
  - Trenchless Crossing Compound
  - Construction Access – Existing Access Point
  - Localised Compound
  - Construction Easement

SCALE: 1:2,500

0 25 50 100 Metres

Contains OS data © Crown Copyright and database right 2020

**HyNet North West**

PROJECT TITLE

**HyNet Carbon Dioxide Pipeline DCO**

DRAWING TITLE

Figure 17.6 PRoW Diversions  
Sheet 11 of 19

DRAWING STATUS

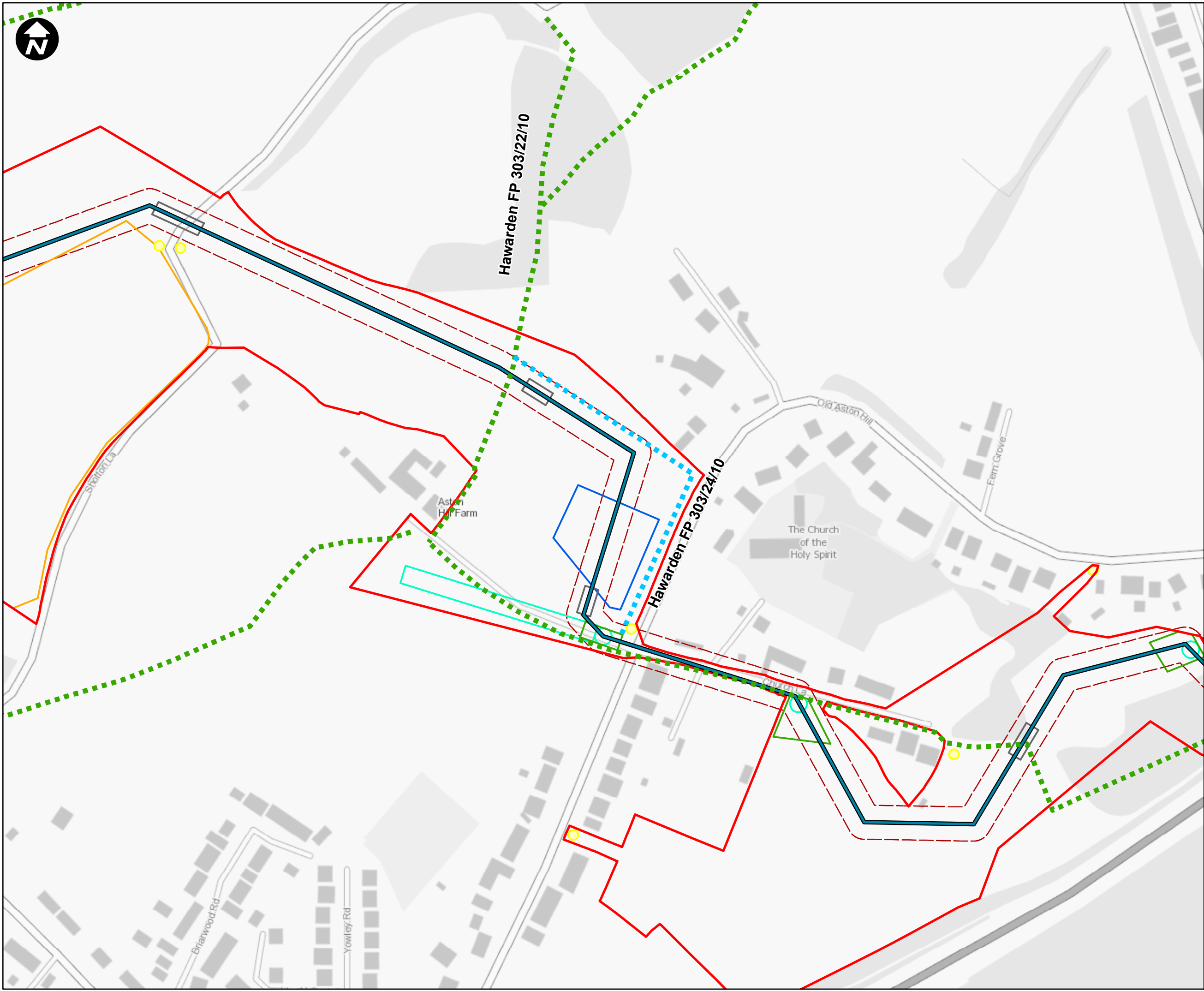
FOR DCO SUBMISSION

DRAWN	CHECKED	APPROVED	AUTHORISED
DE	CB	LP	AL
SCALE @ A3 SIZE	DATE	REVISION	
1:2,500	27/09/2022	A	

DRAWING NUMBER

EN070007-APP-ES-17.6-Sheet 11





- Key:**
- Newbuild Infrastructure Boundary
  - Public RoW (proposed diversion)
  - Public Rights of Way
  - Stanlow AGI to Flint AGI Pipeline
  - Trenchless Crossing
  - Centralised Compound
  - Open-cut trench Crossings
  - Trenchless Crossing Compound
  - Construction Access – Existing Access Point
  - Localised Compound
  - Construction Easement

SCALE: 1:2,500

0 25 50 100 Metres

Contains OS data © Crown Copyright and database right 2020

## HyNet North West

PROJECT TITLE

**HyNet Carbon Dioxide Pipeline DCO**

DRAWING TITLE

Figure 17.6 PRoW Diversions  
Sheet 12 of 19

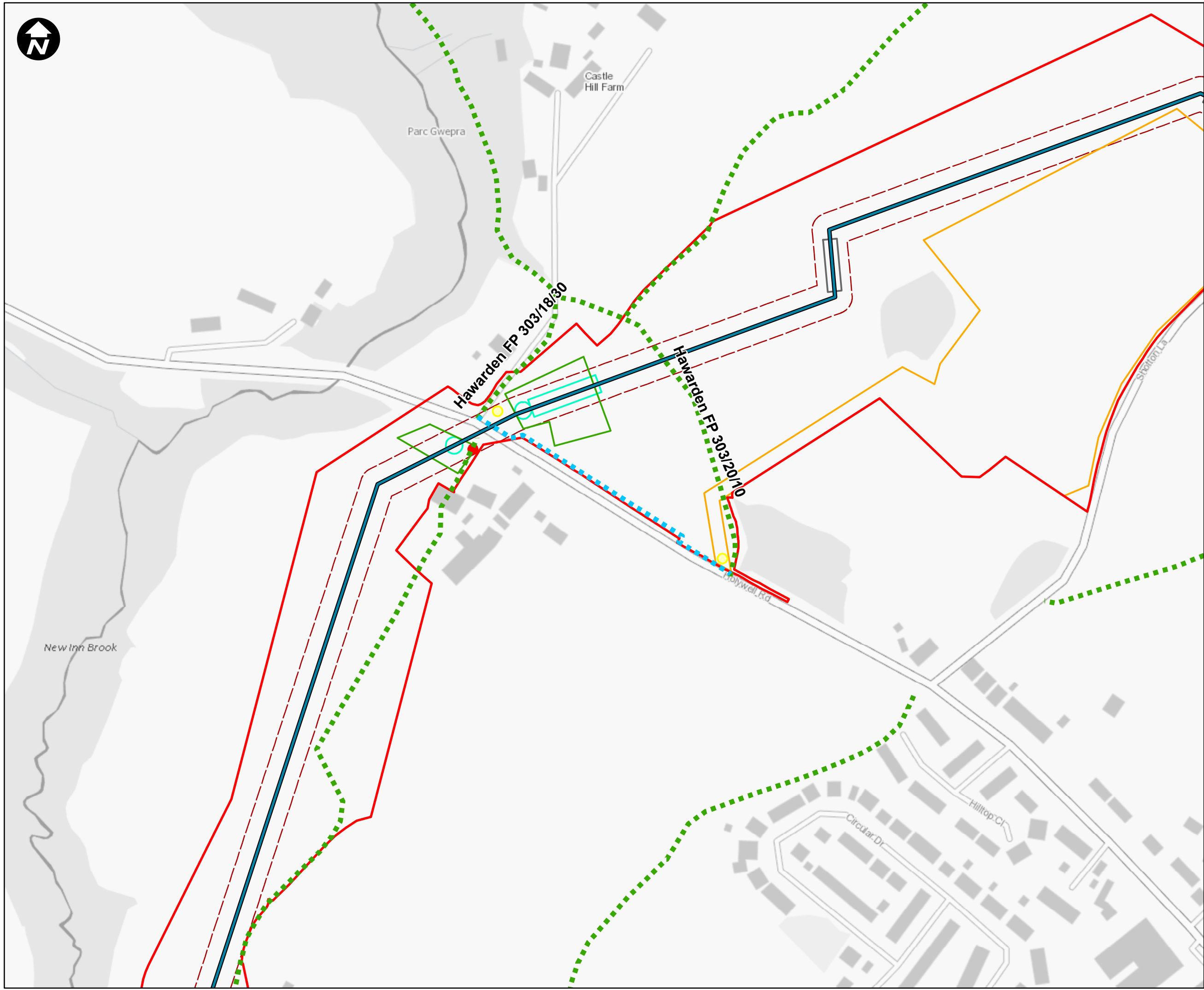
DRAWING STATUS

FOR DCO SUBMISSION

DRAWN	CHECKED	APPROVED	AUTHORISED
DE	CB	LP	AL
SCALE @ A3 SIZE		DATE	REVISION
1:2,500		27/09/2022	A

DRAWING NUMBER

EN070007-APP-ES-17.6-Sheet 12



- Key:**
- Newbuild Infrastructure Boundary
  - Public RoW (proposed diversion)
  - Public Rights of Way
  - Stanlow AGI to Flint AGI Pipeline
  - Trenchless Crossing
  - Centralised Compound
  - Open-cut trench Crossings
  - Trenchless Crossing Compound
  - Construction Access – Existing Access Point
  - Construction Access – New Access Point
  - Construction Easement

SCALE: 1:2,500

0 25 50 100 Metres

Contains OS data © Crown Copyright and database right 2020

**HyNet North West**

PROJECT TITLE

**HyNet Carbon Dioxide Pipeline DCO**

DRAWING TITLE

Figure 17.6 PRoW Diversions  
Sheet 13 of 19

DRAWING STATUS

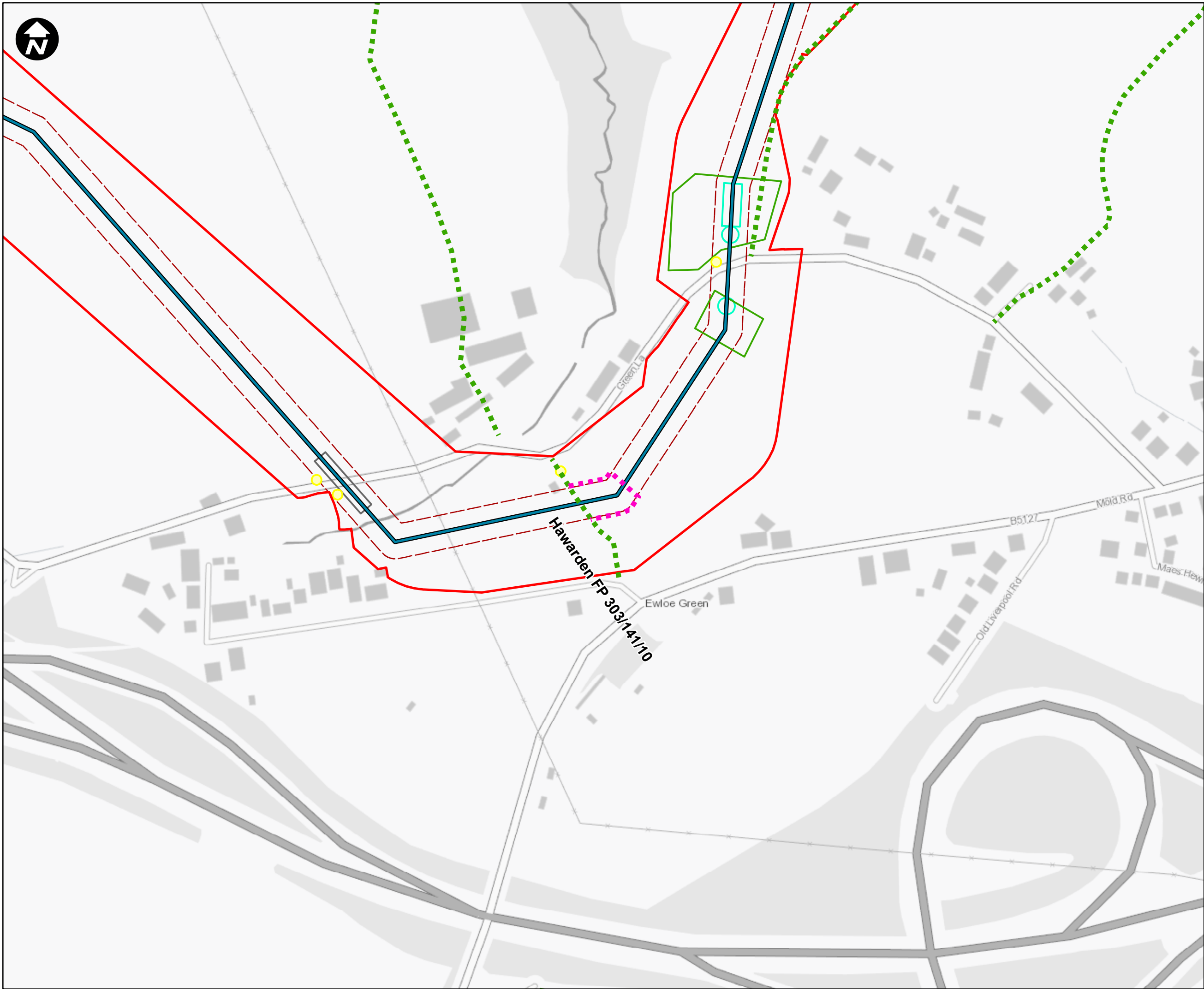
FOR DCO SUBMISSION

DRAWN	CHECKED	APPROVED	AUTHORISED
DE	CB	LP	AL


SCALE @ A3 SIZE	DATE	REVISION
1:2,500	27/09/2022	A

DRAWING NUMBER

EN070007-APP-ES-17.6-Sheet 13



- Key:**
- Newbuild Infrastructure Boundary
  - PRoW diversion to be sequenced
  - Public Rights of Way
  - Stanlow AGI to Flint AGI Pipeline
  - Trenchless Crossing
  - Open-cut trench Crossings
  - Trenchless Crossing Compound
  - Construction Access – Existing Access Point
  - Construction Easement



Contains OS data © Crown Copyright and database right 2020

**HyNet North West**

PROJECT TITLE  
**HyNet Carbon Dioxide Pipeline DCO**

DRAWING TITLE  
Figure 17.6 PRoW Diversions  
Sheet 14 of 19

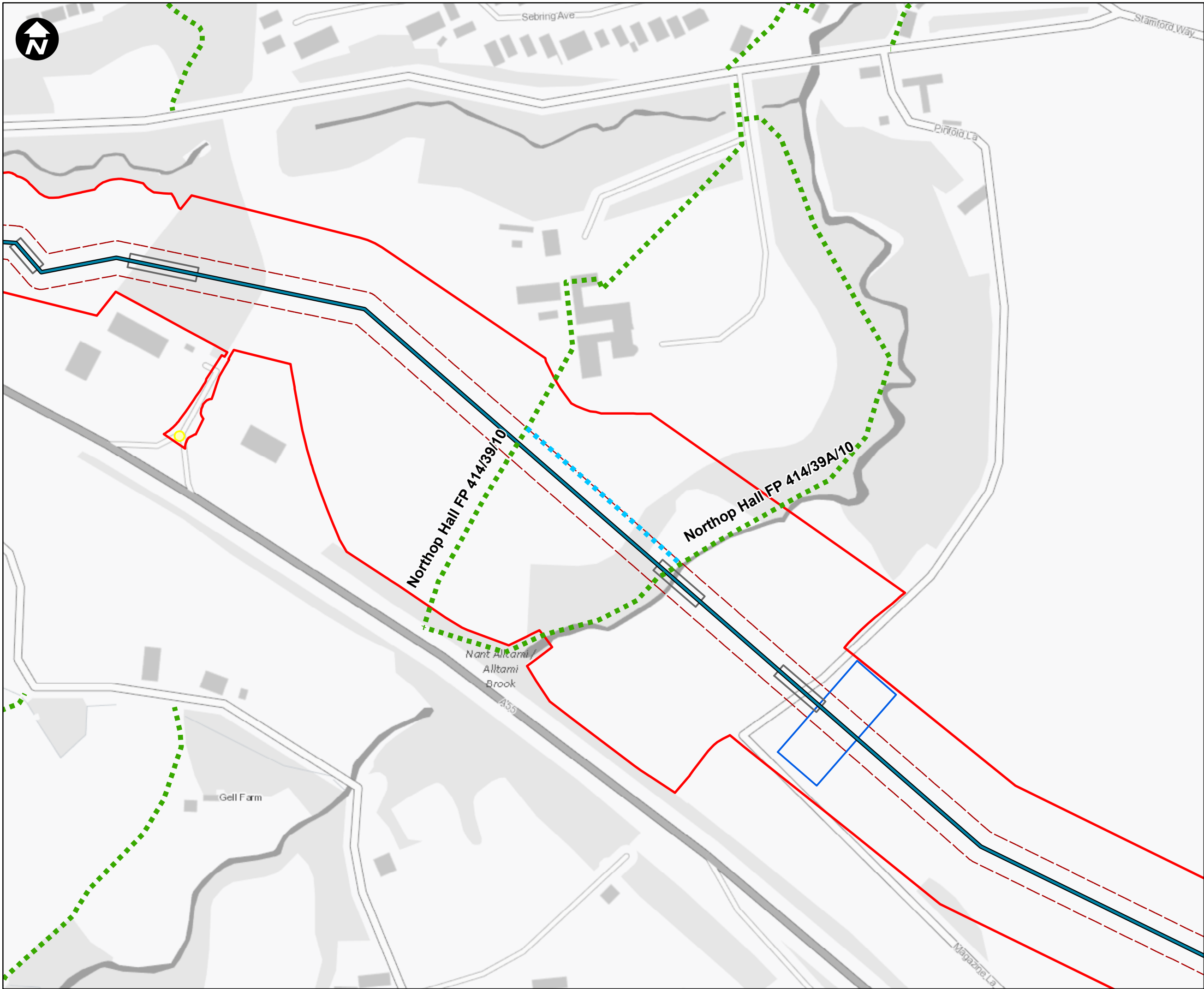
DRAWING STATUS  
FOR DCO SUBMISSION

DRAWN	CHECKED	APPROVED	AUTHORISED
DE	CB	LP	AL

SCALE @ A3 SIZE	DATE	REVISION
1:2,500	27/09/2022	A

DRAWING NUMBER  
EN070007-APP-ES-17.6-Sheet 14





- Key:**
- Newbuild Infrastructure Boundary
  - Public RoW (proposed diversion)
  - Public Rights of Way
  - Stanlow AGI to Flint AGI Pipeline
  - Open-cut trench Crossings
  - Construction Access – Existing Access Point
  - Localised Compound
  - Construction Easement

SCALE: 1:2,500

0 25 50 100 Metres

Contains OS data © Crown Copyright and database right 2020

**HyNet North West**

PROJECT TITLE

**HyNet Carbon Dioxide Pipeline DCO**

DRAWING TITLE

Figure 17.6 PRoW Diversions  
Sheet 15 of 19

DRAWING STATUS

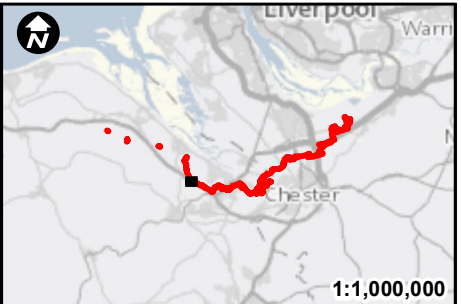
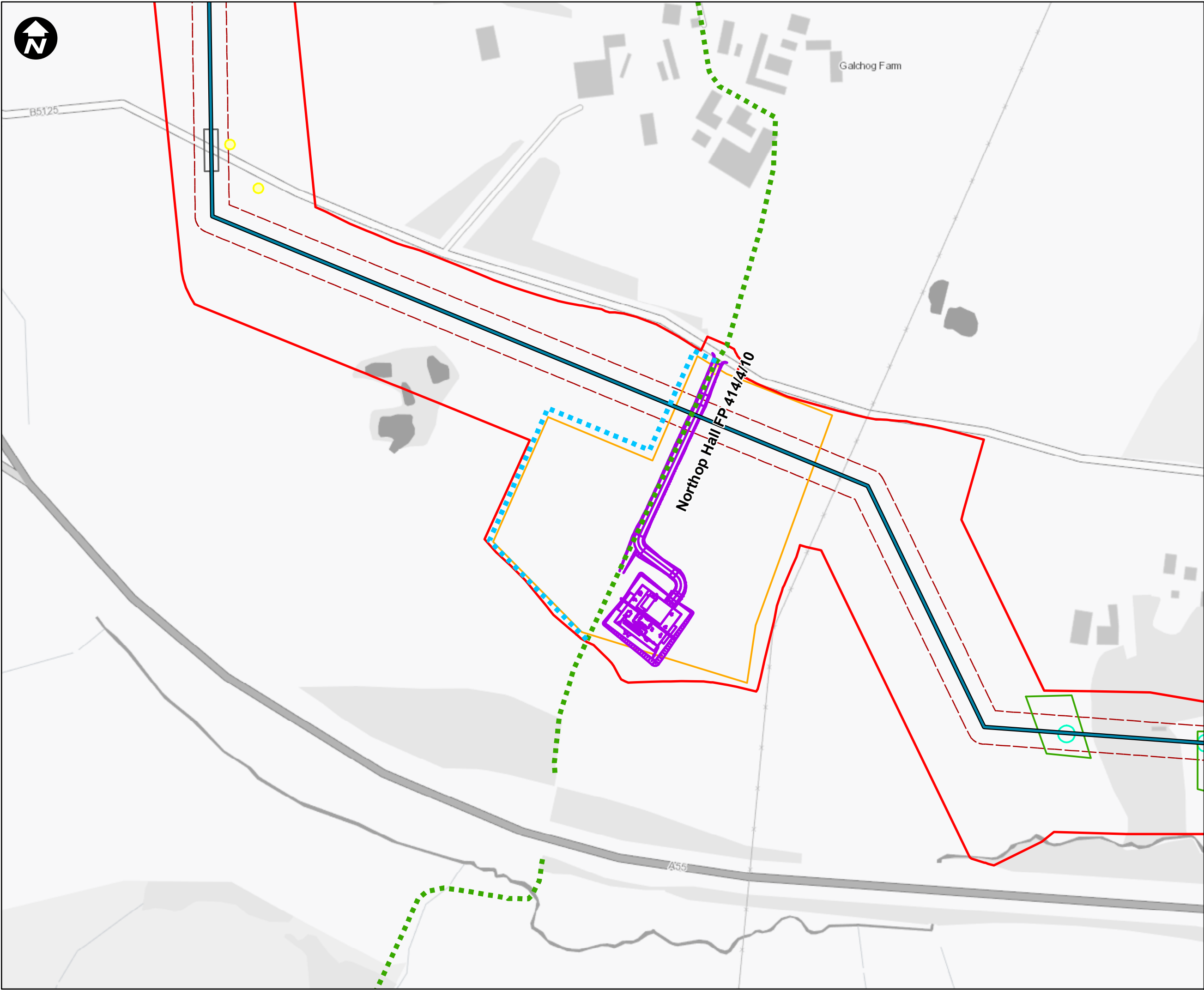
FOR DCO SUBMISSION

DRAWN	CHECKED	APPROVED	AUTHORISED
DE	CB	LP	AL

SCALE @ A3 SIZE	DATE	REVISION
1:2,500	27/09/2022	A

DRAWING NUMBER

EN070007-APP-ES-17.6-Sheet 15



- Key:**
- Newbuild Infrastructure Boundary
  - Northop Hall AGI
  - Public RoW (proposed diversion)
  - Public Rights of Way
  - Stanlow AGI to Flint AGI Pipeline
  - Trenchless Crossing
  - Centralised Compound
  - Open-cut trench Crossings
  - Trenchless Crossing Compound
  - Construction Access – Existing Access Point
  - Construction Easement



Contains OS data © Crown Copyright and database right 2020

**HyNet North West**

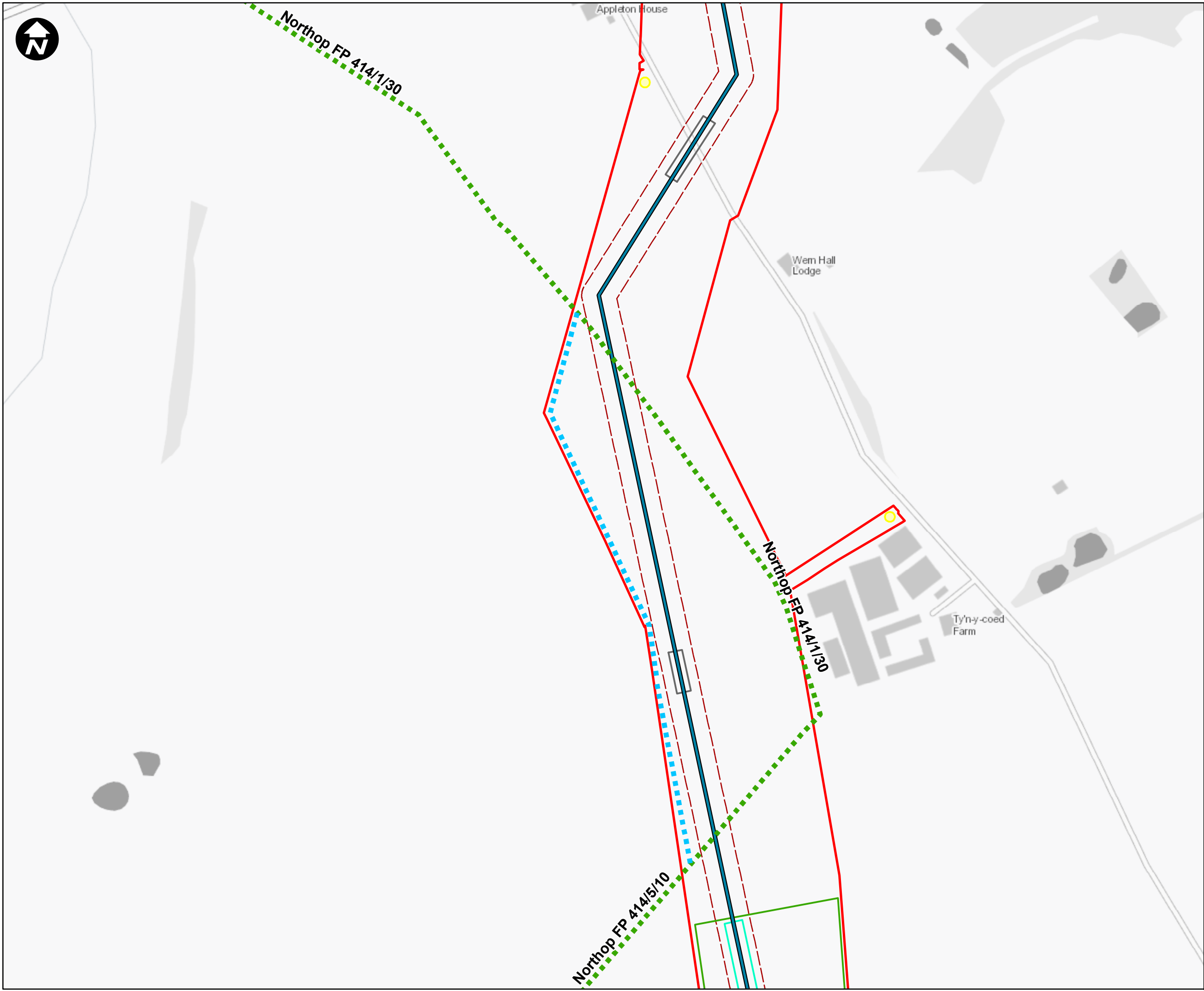
PROJECT TITLE  
**HyNet Carbon Dioxide Pipeline DCO**

DRAWING TITLE  
Figure 17.6 PRow Diversions  
Sheet 16 of 19

DRAWING STATUS  
FOR DCO SUBMISSION

DRAWN	CHECKED	APPROVED	AUTHORISED
DE	CB	LP	AL
SCALE @ A3 SIZE 1:2,500		DATE 27/09/2022	REVISION A

DRAWING NUMBER  
EN070007-APP-ES-17.6-Sheet 16



- Key:**
- Newbuild Infrastructure Boundary
  - Public RoW (proposed diversion)
  - Public Rights of Way
  - Stanlow AGI to Flint AGI Pipeline
  - Trenchless Crossing
  - Open-cut trench Crossings
  - Trenchless Crossing Compound
  - Construction Access – Existing Access Point
  - Construction Easement

SCALE: 1:2,500

0 25 50 100 Metres

Contains OS data © Crown Copyright and database right 2020

**HyNet North West**

PROJECT TITLE

**HyNet Carbon Dioxide Pipeline DCO**

DRAWING TITLE

Figure 17.6 PRoW Diversions  
Sheet 17 of 19

DRAWING STATUS

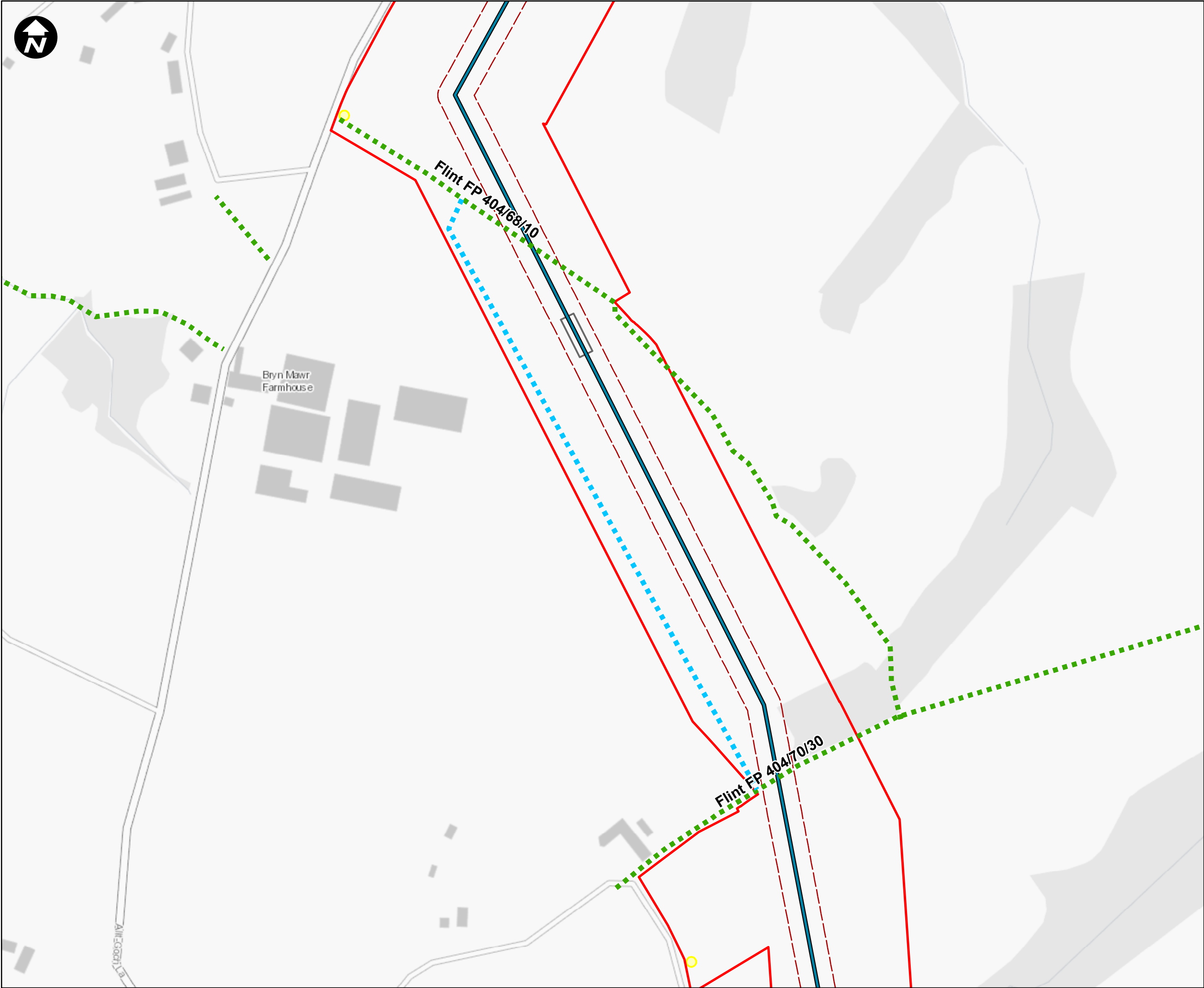
FOR DCO SUBMISSION

DRAWN	CHECKED	APPROVED	AUTHORISED
DE	CB	LP	AL
SCALE @ A3 SIZE 1:2,500		DATE 27/09/2022	REVISION A

DRAWING NUMBER

EN070007-APP-ES-17.6-Sheet 17





- Key:**
- Newbuild Infrastructure Boundary
  - Public RoW (proposed diversion)
  - Public Rights of Way
  - Stanlow AGI to Flint AGI Pipeline
  - Open-cut trench Crossings
  - Construction Access – Existing Access Point
  - Construction Easement



Contains OS data © Crown Copyright and database right 2020

**HyNet North West**

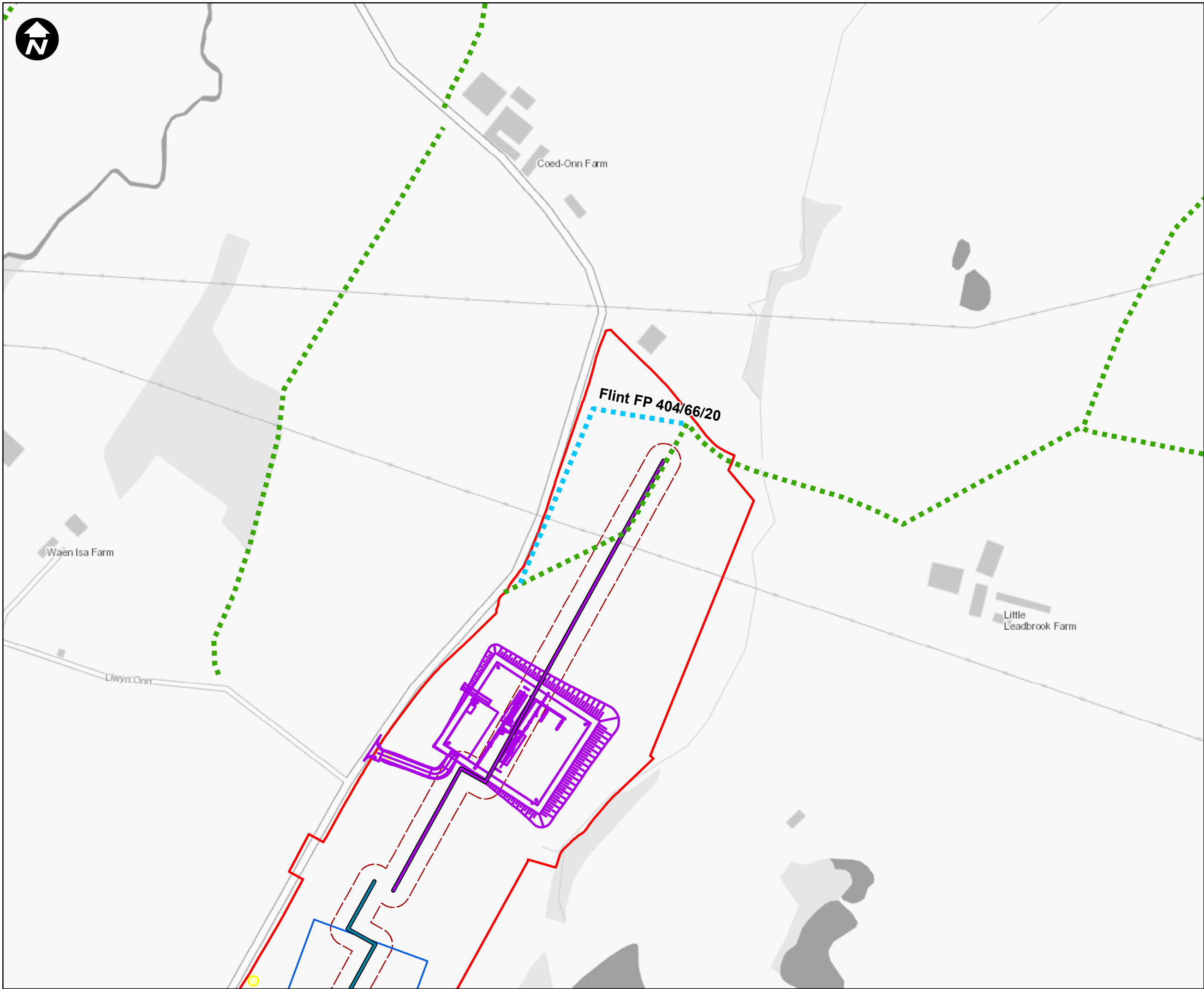
PROJECT TITLE  
**HyNet Carbon Dioxide Pipeline DCO**

DRAWING TITLE  
Figure 17.6 PRoW Diversions  
Sheet 18 of 19

DRAWING STATUS  
FOR DCO SUBMISSION

DRAWN	CHECKED	APPROVED	AUTHORISED
DE	CB	LP	AL
SCALE @ A3 SIZE		DATE	REVISION
1:2,500		27/09/2022	A

DRAWING NUMBER  
EN070007-APP-ES-17.6-Sheet 18



- Key:**
- Newbuild Infrastructure Boundary
  - Flint AGI
  - Public RoW (proposed diversion)
  - Public Rights of Way
  - Flint AGI to Flint Connection Pipeline
  - Stanlow AGI to Flint AGI Pipeline
  - Construction Access – Existing Access Point
  - Localised Compound
  - Construction Easement

SCALE: 1:2,500

0 25 50 100 Metres

Contains OS data © Crown Copyright and database right 2020

**HyNet North West**

PROJECT TITLE

**HyNet Carbon Dioxide Pipeline DCO**

DRAWING TITLE

Figure 17.6 PRoW Diversions  
Sheet 19 of 19

DRAWING STATUS

FOR DCO SUBMISSION

DRAWN	CHECKED	APPROVED	AUTHORISED
DE	CB	LP	AL

SCALE @ A3 SIZE	DATE	REVISION
1:2,500	27/09/2022	A

DRAWING NUMBER

EN070007-APP-ES-17.6-Sheet 19