

SAFETY, HEALTH AND ENVIRONMENTAL INFORMATION BOX

IT IS ASSUMED THAT ALL WORKS ON THIS DRAWING WILL BE CARRIED OUT BY A COMPETENT CONTRACTOR WORKING, WHERE APPROPRIATE, TO AN APPROPRIATE METHOD STATEMENT.

THIS DRAWING IS TO BE USED ONLY FOR THE PURPOSE OF ISSUE THAT IT WAS ISSUED FOR AND IS SUBJECT TO AMENDMENT.

EXCEPTIONAL RISKS RELATING TO THE WORKS ASSOCIATED WITH THIS DRAWING ARE IDENTIFIED BELOW.

CONSTRUCTION

MAINTENANCE / OPERATION / DECOMMISSIONING / DEMOLITION

NOTES

1. THIS DRAWING TO BE READ IN CONJUNCTION WITH ALL OTHER RELEVANT DOCUMENTATION
2. DO NOT SCALE FROM THIS DRAWING. USE ONLY PRINTED DIMENSIONS
3. ALL DIMENSIONS IN MILLIMETRES, ALL CHAINAGES, LEVELS AND COORDINATES ARE IN METRES UNLESS DEFINED OTHERWISE
4. THIS DRAWING IS TO BE READ IN CONJUNCTION WITH THE PROJECT HEALTH AND SAFETY FILE FOR ANY IDENTIFIED POTENTIAL RISKS

Key

- Bird mitigation
- Terrestrial invertebrate mitigation
- Bat mitigation (licensed)
- Bat mitigation (unlicensed)
- Hedgehog mitigation
- Log piles/ Hibernacula
- Fish mitigation
- Riparian mammal mitigation
- Aquatic invertebrate mitigation
- Noise barriers
- Badger fencing
- Proposed footpaths/ cycleways
- Scheme boundary
- Amenity grassland LE1.1
- Species rich grassland LE1.3
- Woodland edge LE2.1
- Woodland edge LE2.2
- Linear belts of shrubs and trees LE2.4
- Shrubs with intermittent trees LE2.5
- Shrubs LE2.6
- Native trees- Scattered trees- LE2.7
- Individual trees - LE5.1
- Native hedgerows with trees LE4.4
- Vegetation to be retained

First Issue	KH	SW	29/03/19	C01.1
Revision Details	By	Check	Date	Suffix

Purpose of issue

DCO APPLICATION

Client: Highways England
Floor 5
Two Colmore Square
38 Colmore Circus
Birmingham
B4 6BN

Working on behalf of
highways england

Project Title

**A38
DERBY JUNCTIONS**

Drawing Title

**FIGURE 2.12A
ENVIRONMENTAL
MASTERPLAN
(KINGSWAY JUNCTION)**

Designed	Drawn	Checked	Approved	Date
KH	CL	JA	SW	29/03/19

Internal Project No.	Suitability
60533462	D7

Scale @ A1	Zone
1:1250	A38/A5111 Kingsway

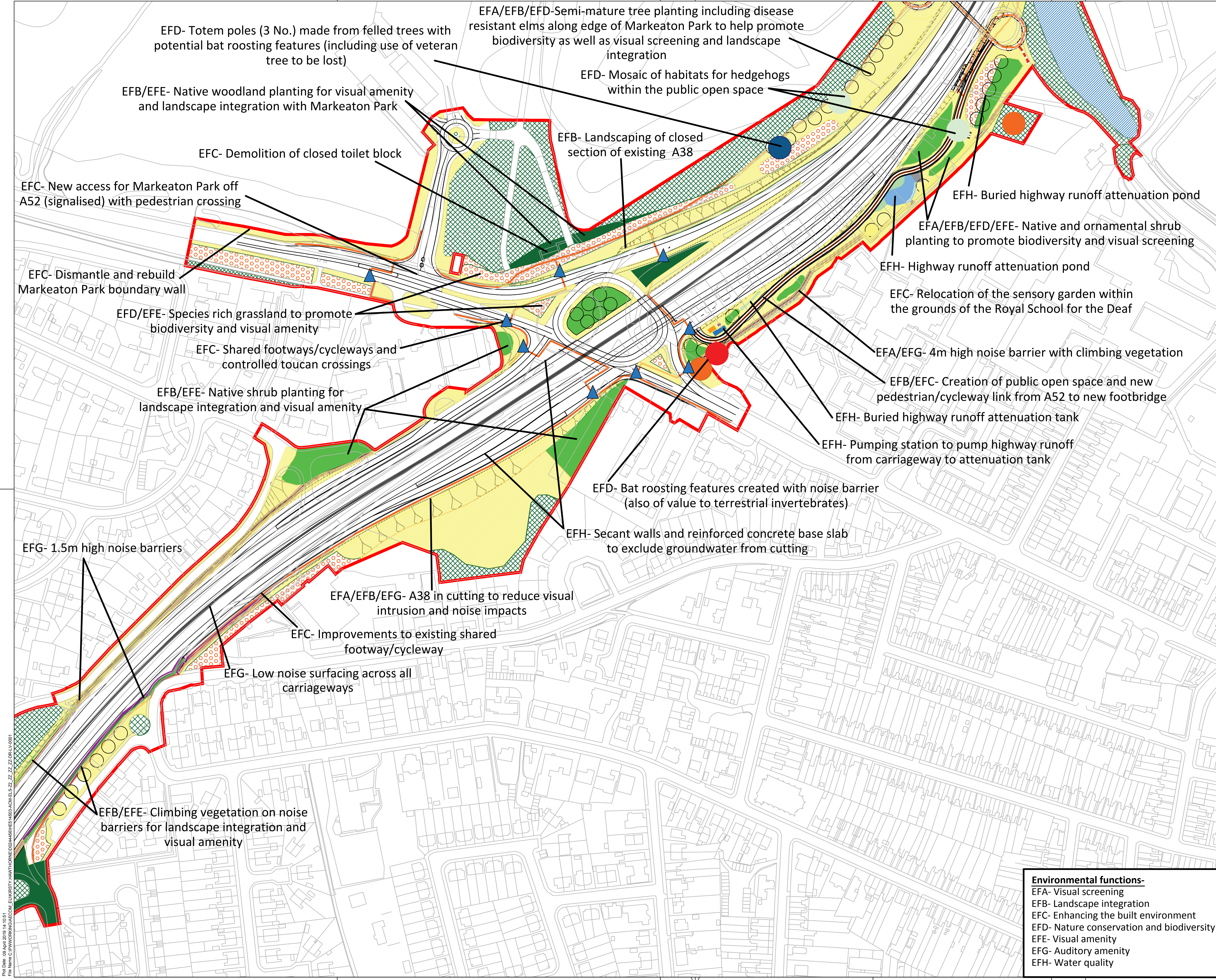
THIS DOCUMENT HAS BEEN PREPARED PURSUANT TO AND SUBJECT TO THE TERMS OF AECOM'S APPOINTMENT BY ITS CLIENT. AECOM ACCEPTS NO LIABILITY FOR ANY USE OF THIS DOCUMENT OTHER THAN BY ITS ORIGINAL CLIENT OR FOLLOWING AECOM'S EXPRESS AGREEMENT TO SUCH USE, AND ONLY FOR THE PURPOSES FOR WHICH IT WAS PREPARED AND PROVIDED.

AECOM
Royal Court
Basil Close, Chesterfield
Derbyshire, S41 7SL
Tel:01246 209221
Fax:01246 209229
www.aecom.com

AECOM
AECOM Infrastructure & Environment UK Limited
Registered in England Registered number: 880328
Registered office: Scott House, Alconon Link,
Basingstoke, Hampshire RG21 7TP

Drawing Number	I Originator	I Volume	Rev
HE514503	-ACM	-ELS	C01.1
Z1_ZZ_ZZ_ZZ	-M2-LV	-0002	
Location	I Type	I Role	I Number

Environmental functions-
EFA- Visual screening
EFB- Landscape integration
EFC- Enhancing the built environment
EFD- Nature conservation and biodiversity
EFE- Visual amenity
EFG- Auditory amenity
EFH- Water quality



SAFETY, HEALTH AND ENVIRONMENTAL INFORMATION BOX

IT IS ASSUMED THAT ALL WORKS ON THIS DRAWING WILL BE CARRIED OUT BY A COMPETENT CONTRACTOR WORKING, WHERE APPROPRIATE, TO AN APPROPRIATE METHOD STATEMENT.

THIS DRAWING IS TO BE USED ONLY FOR THE PURPOSE OF ISSUE THAT IT WAS ISSUED FOR AND IS SUBJECT TO AMENDMENT.

EXCEPTIONAL RISKS RELATING TO THE WORKS ASSOCIATED WITH THIS DRAWING ARE IDENTIFIED BELOW.

CONSTRUCTION

MAINTENANCE / OPERATION / DECOMMISSIONING / DEMOLITION

NOTES

1. THIS DRAWING TO BE READ IN CONJUNCTION WITH ALL OTHER RELEVANT DOCUMENTATION

2. DO NOT SCALE FROM THIS DRAWING, USE ONLY PRINTED DIMENSIONS

3. ALL DIMENSIONS IN MILLIMETRES, ALL CHAINAGES, LEVELS AND COORDINATES ARE IN METRES UNLESS DEFINED OTHERWISE

4. THIS DRAWING IS TO BE READ IN CONJUNCTION WITH THE PROJECT HEALTH AND SAFETY FILE FOR ANY IDENTIFIED POTENTIAL RISKS

Key

Bird mitigation

Terrestrial invertebrate mitigation

Bat mitigation (licensed)

Bat mitigation (unlicensed)

Hedgehog mitigation

Log piles/ Hibernacula

Fish mitigation

Riparian mammal mitigation

Aquatic invertebrate mitigation

Noise barriers

Badger fencing

Proposed footpaths/ cycleways

Toucan crossing

Uncontrolled crossing

Scheme boundary

Amenity grassland LE1.1

Species rich grassland LE1.3

Woodland LE2.1

Woodland edge LE2.2

Linear belts of shrubs and trees LE2.4

Shrubs with intermittent trees LE2.5

Shrubs LE2.6

Native trees- Scattered trees- LE2.7

Individual trees - LE5.1

Native hedgerows with trees LE4.4

Vegetation to be retained

First Issue

KH

SW

29/03/19

C01.1

By

Check

Date

Suffix

Purpose of issue

DCO APPLICATION

Client

Highways England

Floor 5

Two Colmore Square

38 Colmore Circus

Birmingham

B4 6BN

Working on behalf of

highways

england

Project Title

A38

DERBY JUNCTIONS

Drawing Title

FIGURE 2.12C

ENVIRONMENTAL

MASTERPLAN

(MARKEATON JUNCTION)

Designed

Drawn

Checked

Approved

Date

29/03/19

Internal Project No.

60533462

Suitability

D7

Scale @ A1

1:1250

Zone

A38/A52 Markeaton

THIS DOCUMENT HAS BEEN PREPARED PURSUANT TO AND SUBJECT TO THE TERMS OF AECOM'S APPOINTMENT BY ITS CLIENT. AECOM ACCEPTS NO LIABILITY FOR ANY USE OF THIS DOCUMENT OTHER THAN BY ITS ORIGINAL CLIENT OR FOLLOWING AECOM'S EXPRESS AGREEMENT TO SUCH USE, AND ONLY FOR THE PURPOSES FOR WHICH IT WAS PREPARED AND PROVIDED.

Environmental functions-

EFA- Visual screening

EFB- Landscape integration

EFC- Enhancing the built environment

EFD- Nature conservation and biodiversity

EFE- Visual amenity

EFG- Auditory amenity

EFH- Water quality

AECOM

Royal Court

Basil Close, Chesterfield

Derbyshire, S41 7SL

Tel:01246 209221

Fax:01246 209229

www.aecom.com

AECOM Infrastructure & Environment UK Limited

Registered in England Registered number: 880328

Registered office: Scott House, Alencon Link,

Basingstoke, Hampshire RG21 7PF

Drawing Number

Highways England PIN

HE514503

1 Originator

1 Volume

ACM

EL5

Z2_ZZ_ZZ_ZZ

DR-LV-0001

C01.1

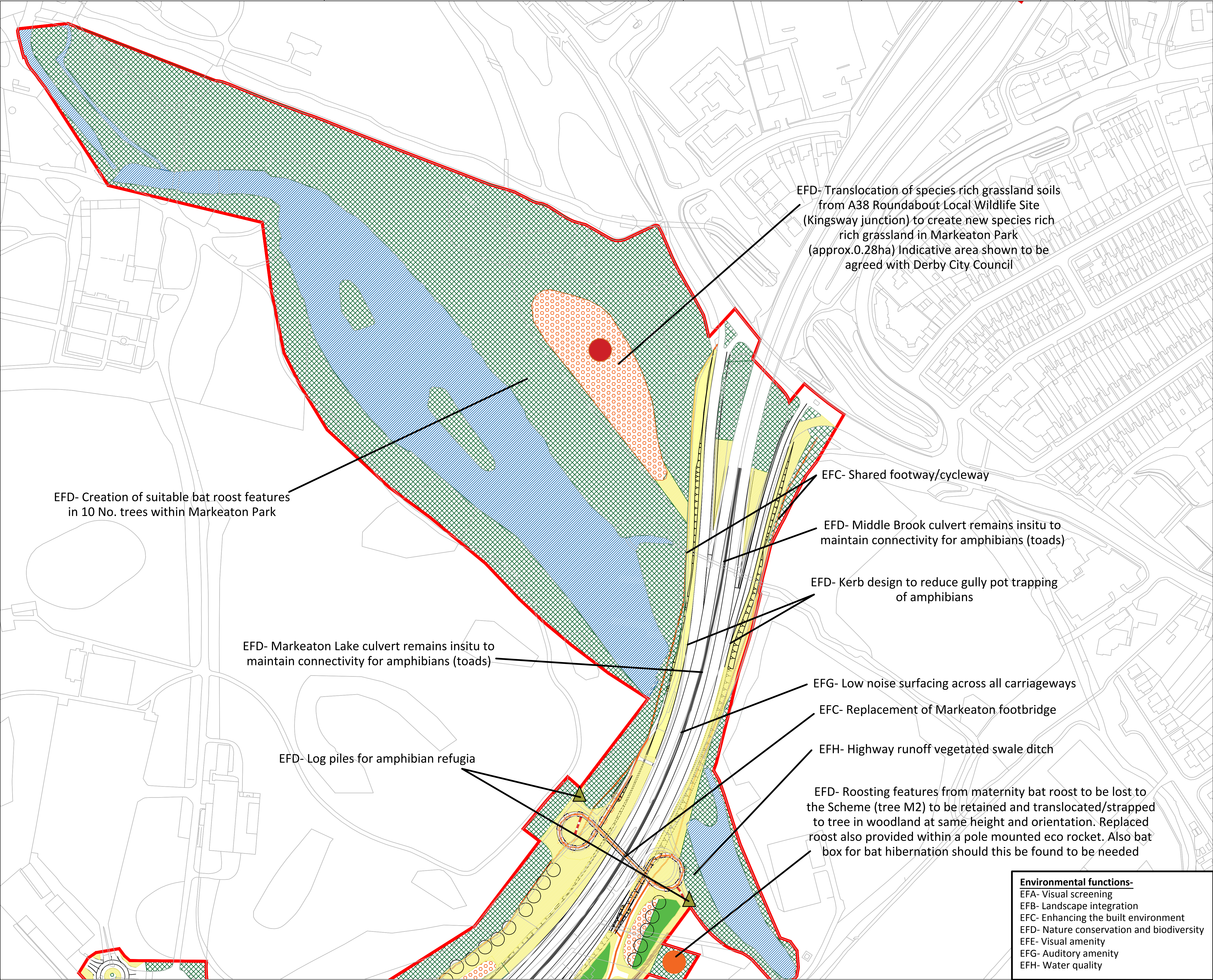
Location

1 Type

1 Role

1 Number

Plot Date: 09 April 2019 14:10:51
File Name: C:\P\WORKING\A38\A38_DCO\A38_DCO.dwg
User: JESSY HAWTHORNE\JESSY HAWTHORNE
Pld Date: 09 April 2019 14:10:51
File Name: C:\P\WORKING\A38\A38_DCO\A38_DCO.dwg
User: JESSY HAWTHORNE\JESSY HAWTHORNE



SAFETY, HEALTH AND ENVIRONMENTAL INFORMATION BOX

IT IS ASSUMED THAT ALL WORKS ON THIS DRAWING WILL BE CARRIED OUT BY A COMPETENT CONTRACTOR WORKING, WHERE APPROPRIATE, TO AN APPROPRIATE METHOD STATEMENT.

THIS DRAWING IS TO BE USED ONLY FOR THE PURPOSE OF ISSUE THAT IT WAS ISSUED FOR AND IS SUBJECT TO AMENDMENT.

EXCEPTIONAL RISKS RELATING TO THE WORKS ASSOCIATED WITH THIS DRAWING ARE IDENTIFIED BELOW.

CONSTRUCTION

MAINTENANCE / OPERATION / DECOMMISSIONING / DEMOLITION

NOTES

1. THIS DRAWING TO BE READ IN CONJUNCTION WITH ALL OTHER RELEVANT DOCUMENTATION

2. DO NOT SCALE FROM THIS DRAWING. USE ONLY PRINTED DIMENSIONS

3. ALL DIMENSIONS IN MILLIMETRES. ALL CHAINAGES, LEVELS AND COORDINATES ARE IN METRES UNLESS DEFINED OTHERWISE

4. THIS DRAWING IS TO BE READ IN CONJUNCTION WITH THE PROJECT HEALTH AND SAFETY FILE FOR ANY IDENTIFIED POTENTIAL RISKS

Key

Bird mitigation

Terrestrial invertebrate mitigation

Bat mitigation (licensed)

Bat mitigation (unlicensed)

Hedgehog mitigation

Log piles/ Hibernacula

Fish mitigation

Riparian mammal mitigation

Aquatic invertebrate mitigation

Noise barriers

Badger fencing

Proposed footpaths/ cycleways

Scheme boundary

Amenity grassland LE1.1

Species rich grassland LE1.3

Woodland LE2.1

Woodland edge LE2.2

Linear belts of shrubs and trees LE2.4

Shrubs with intermittent trees LE2.5

Shrubs LE2.6

Native trees- Scattered trees - LE2.7

Individual trees - LE5.1

Native hedgerows with trees LE4.4

Vegetation to be retained

First Issue

KH

SW

29/03/19

C01.1

Revision Details

By

Check

Date

Suffix

Purpose of issue

DCO APPLICATION

Client

Highways England

Floor 5

Two Colmore Square

38 Colmore Circus

Birmingham

B4 6BN

Working on behalf of

highways england

Project Title

A38 DERBY JUNCTIONS

Drawing Title

FIGURE 2.12D ENVIRONMENTAL MASTERPLAN (MARKEATON JUNCTION)

Designed

Drawn

Checked

Approved

Date

KH

CL

JA

SW

29/03/19

Internal Project No.

60533462

Suitability

D7

Scale @ A1

1:1250

Zone

A38/A52 Markeaton

THIS DOCUMENT HAS BEEN PREPARED PURSUANT TO AND SUBJECT TO THE TERMS OF AECOM'S APPOINTMENT BY ITS CLIENT. AECOM ACCEPTS NO LIABILITY FOR ANY USE OF THIS DOCUMENT OTHER THAN BY ITS ORIGINAL CLIENT OR FOLLOWING AECOM'S EXPRESS AGREEMENT TO SUCH USE, AND ONLY FOR THE PURPOSES FOR WHICH IT WAS PREPARED AND PROVIDED.

AECOM

Royal Court

Basel Close, Chesterfield

Derbyshire, S41 7SL

Tel:01248 209221

Fax:01248 209229

www.aecom.com

AECOM Infrastructure & Environment UK Limited

Registered in England Registered number: 880328

Registered office: Scott House, Alencon Link,

Basingstoke, Hampshire RG21 7TP

Drawing Number

HE514503

I Originator

-ACM

I Volume

-ELS

Rev

C01.1

Location

22_ZZ_ZZ_ZZ

I Type

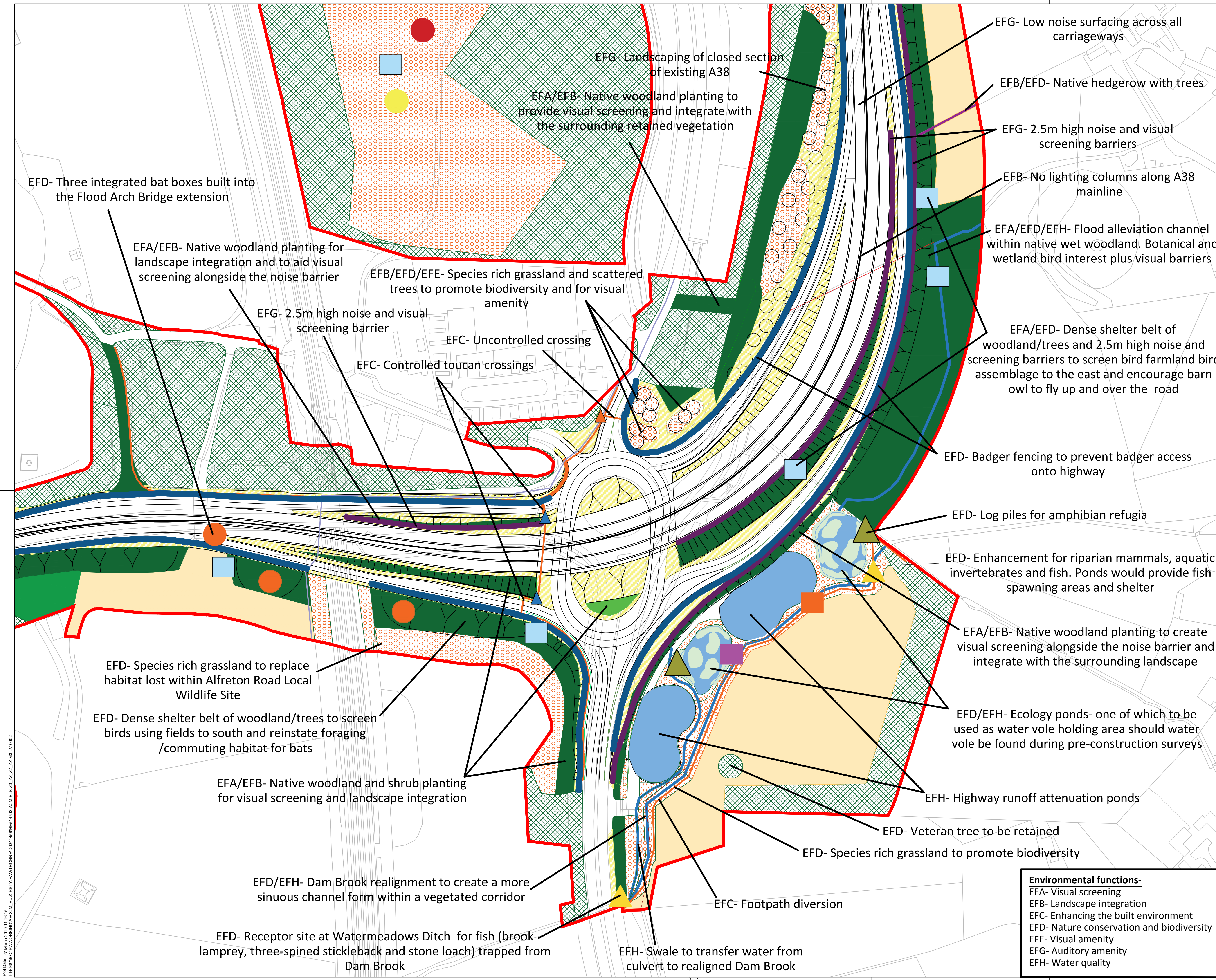
I Role

I Number

-M2-LV-0001

Plot Date: 09 April 2019 15:34:13
File Name: C:\P\WORKING\AECOM_EU\MRSTY-HAWTHORNE\0204448\H514503_ACM\ELS-22_ZZ_ZZ_M2-LV-0001





SAFETY, HEALTH AND ENVIRONMENTAL INFORMATION BOX

IT IS ASSUMED THAT ALL WORKS ON THIS DRAWING WILL BE CARRIED OUT BY A COMPETENT CONTRACTOR WORKING, WHERE APPROPRIATE, TO AN APPROPRIATE METHOD STATEMENT.

THIS DRAWING IS TO BE USED ONLY FOR THE PURPOSE OF ISSUE THAT IT WAS ISSUED FOR AND IS SUBJECT TO AMENDMENT.

EXCEPTIONAL RISKS RELATING TO THE WORKS ASSOCIATED WITH THIS DRAWING ARE IDENTIFIED BELOW.

CONSTRUCTION

MAINTENANCE / OPERATION / DECOMMISSIONING / DEMOLITION

NOTES

1. THIS DRAWING TO BE READ IN CONJUNCTION WITH ALL OTHER RELEVANT DOCUMENTATION

2. DO NOT SCALE FROM THIS DRAWING. USE ONLY PRINTED DIMENSIONS

3. ALL DIMENSIONS IN MILLIMETRES, ALL CHAINAGES, LEVELS AND COORDINATES ARE IN METRES UNLESS DEFINED OTHERWISE

4. THIS DRAWING IS TO BE READ IN CONJUNCTION WITH THE PROJECT HEALTH AND SAFETY FILE FOR ANY IDENTIFIED POTENTIAL RISKS

Key

Bird mitigation

Terrestrial invertebrate mitigation

Bat mitigation (licensed)

Bat mitigation (unlicensed)

Hedgehog mitigation

Log piles/ Hibernacula

Fish mitigation

Riparian mammal mitigation

Aquatic invertebrate mitigation

Noise barriers

Badger fencing

Proposed footpaths/ cycleways

Toucan crossing

Uncontrolled crossing

Scheme boundary

Amenity grassland LE1.1

Species rich grassland LE1.3

Woodland LE2.1

Woodland edge LE2.2

Linear belts of shrubs and trees LE2.4

Shrubs with intermittent trees LE2.5

Shrubs LE2.6

Native trees- Scattered trees - LE2.7

Individual trees - LE5.1

Reinstated agricultural land

Vegetation to be retained

First Issue

KH

SW

21/02/19

C01.1

By

Check

Date

Suffix

Purpose of issue

DCO APPLICATION

Client

Highways England

Two Colmore Square

38 Colmore Circus

Birmingham

B4 6BN

Working on behalf of

highways england

Project Title

A38 DERBY JUNCTIONS

Drawing Title

FIGURE 2.12F ENVIRONMENTAL MASTERPLAN (LITTLE EATON JUNCTION)

Designed

CL

Drawn

KH

Checked

JA

Approved

SW

Date

27/03/2019

Internal Project No.

60533462

Suitability

D7

Scale @ A1

1:1250

Zone

A38/A61 Little Eaton

THIS DOCUMENT HAS BEEN PREPARED PURSUANT TO AND SUBJECT TO THE TERMS OF AECOM'S APPOINTMENT BY ITS CLIENT. AECOM ACCEPTS NO LIABILITY FOR ANY USE OF THIS DOCUMENT OTHER THAN BY ITS ORIGINAL CLIENT OR FOLLOWING AECOM'S EXPRESS AGREEMENT TO SUCH USE, AND ONLY FOR THE PURPOSES FOR WHICH IT WAS PREPARED AND PROVIDED.

AECOM

Royal Court

Basel Close, Chesterfield

Derbyshire, S41 7SL

Tel:01248 209221

Fax:01248 209229

www.aecom.com

AECOM

AECOM Infrastructure & Environment UK Limited

Registered in England Registered number: 880328

Registered office: Scott House, Alencon Link,

Basingstoke, Hampshire RG21 7TP

Drawing Number

HE514503

I Originator

-ACM

I Volume

-ELS -

Rev

C01.1

Location

Z3_ZZ_ZZ_ZZ

I Type

I Role

I Number

M3-LV -0002

Environmental functions-

EFA- Visual screening

EFB- Landscape integration

EFC- Enhancing the built environment

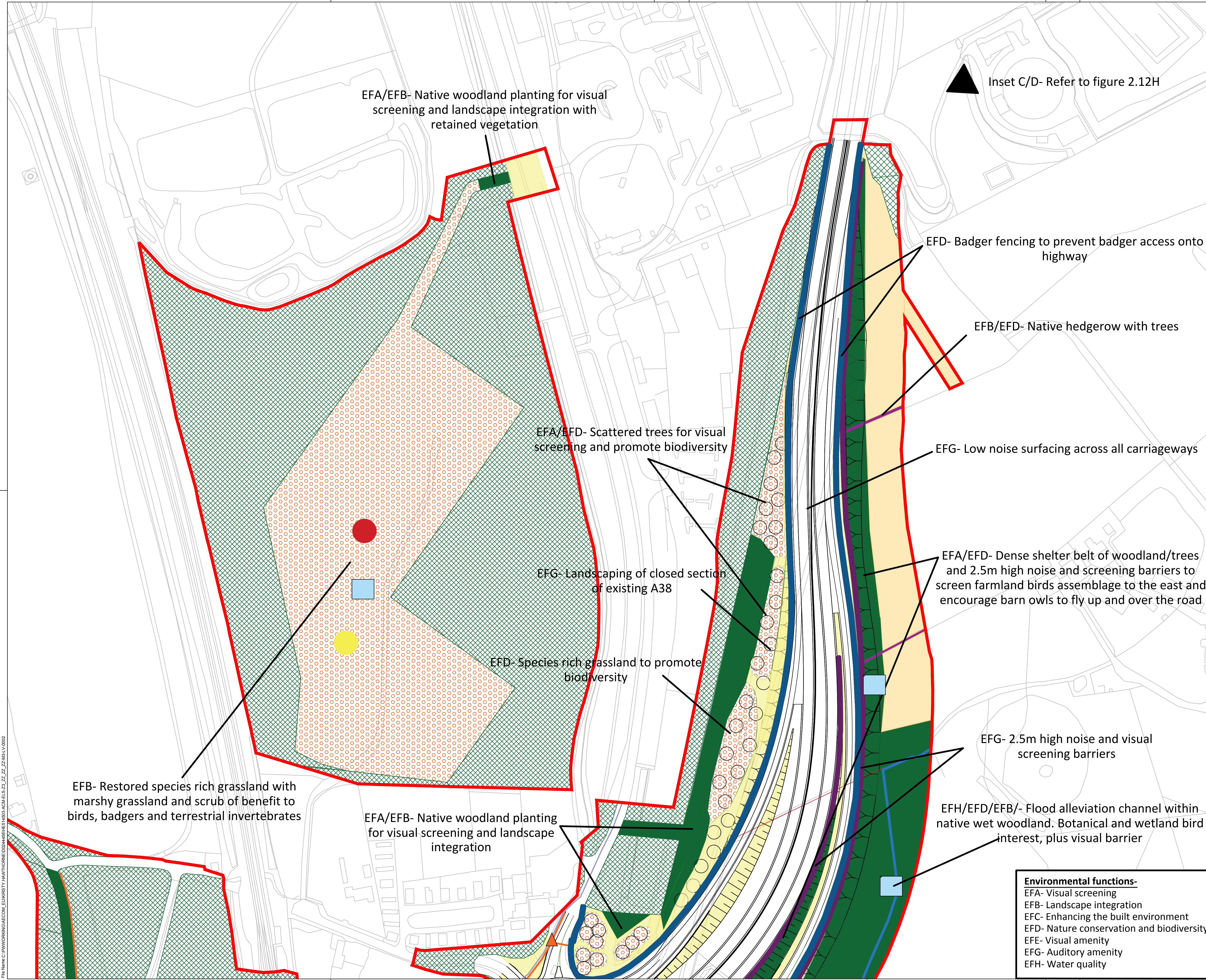
EFD- Nature conservation and biodiversity

EFE- Visual amenity

EFG- Auditory amenity

EFH- Water quality

Plot Date: 27 March 2019 11:08:15
File Name: C:\P\WORKING\AECOM_EU\W0RSTY-HAWTHORNE\202446814545-A38-A61-EL5-23_ZZ_ZZ-A38-LV-0002



SAFETY, HEALTH AND ENVIRONMENTAL INFORMATION BOX

IT IS ASSUMED THAT ALL WORKS ON THIS DRAWING WILL BE CARRIED OUT BY A COMPETENT CONTRACTOR WORKING, WHERE APPROPRIATE, TO AN APPROPRIATE METHOD STATEMENT.

THIS DRAWING IS TO BE USED ONLY FOR THE PURPOSE OF ISSUE THAT IT WAS ISSUED FOR AND IS SUBJECT TO AMENDMENT.

EXCEPTIONAL RISKS RELATING TO THE WORKS ASSOCIATED WITH THIS DRAWING ARE IDENTIFIED BELOW.

CONSTRUCTION

MAINTENANCE / OPERATION / DECOMMISSIONING / DEMOLITION

NOTES

1. THIS DRAWING TO BE READ IN CONJUNCTION WITH ALL OTHER RELEVANT DOCUMENTATION

2. DO NOT SCALE FROM THIS DRAWING. USE ONLY PRINTED DIMENSIONS

3. ALL DIMENSIONS IN MILLIMETRES, ALL CHAINAGES LEVELS AND COORDINATES ARE IN METRES UNLESS DEFINED OTHERWISE

4. THIS DRAWING IS TO BE READ IN CONJUNCTION WITH THE PROJECT HEALTH AND SAFETY FILE FOR ANY IDENTIFIED POTENTIAL RISKS

Key

Bird mitigation

Terrestrial invertebrate mitigation

Bat mitigation (licensed)

Bat mitigation (unlicensed)

Hedgehog mitigation

Log piles/ Hibernacula

Fish mitigation

Riparian mammal mitigation

Aquatic invertebrate mitigation

Noise barriers

Badger fencing

Proposed footpaths/ cycleways

Toucan crossing

Uncontrolled crossing

Scheme boundary

Amenity grassland LE1.1

Species rich grassland LE1.3

Woodland LE2.1

Woodland edge LE2.2

Linear belts of shrubs and trees LE2.4

Shrubs with intermittent trees LE2.5

Shrubs LE2.6

Native trees

Scattered trees- LE2.7

Individual trees - LE5.1

Reinstated agricultural land

Vegetation to be retained

First Issue

KH

21/02/19

SW

C01.1

By

Check

Date

Suffix

Purpose of issue

DCO APPLICATION

Client

Highways England

Working on behalf of

highways england

Project Title

A38 DERBY JUNCTIONS

Drawing Title

FIGURE 2.12G ENVIRONMENTAL MASTERPLAN (LITTLE EATON JUNCTION)

Designed

Drawn

Checked

Approved

Date

CL

KH

JA

SW

27/03/2019

Internal Project No.

60533462

Suitability

D7

Scale @ A1

1:1250

Zone

A38/A61 Little Eaton

THIS DOCUMENT HAS BEEN PREPARED PURSUANT TO AND SUBJECT TO THE TERMS OF AECOM'S APPOINTMENT BY ITS CLIENT. AECOM ACCEPTS NO LIABILITY FOR ANY USE OF THIS DOCUMENT OTHER THAN BY ITS ORIGINAL CLIENT OR FOLLOWING AECOM'S EXPRESS AGREEMENT TO SUCH USE, AND ONLY FOR THE PURPOSES FOR WHICH IT WAS PREPARED AND PROVIDED.

AECOM

Royal Court

Basel Close, Chesterfield

Derbyshire, S41 7SL

Tel: 01246 209221

Fax: 01246 209229

www.aecom.com

AECOM Infrastructure & Environment UK Limited

Registered in England Registered number: 880328

Registered office: Scott House, Alconon Link, Basingstoke, Hampshire RG21 7TP

Drawing Number

HE514503

Originator

-ACM

Volume

-ELS

Rev

C01.1

Location

Z3_ZZ_ZZ_ZZ

I Type

I Role

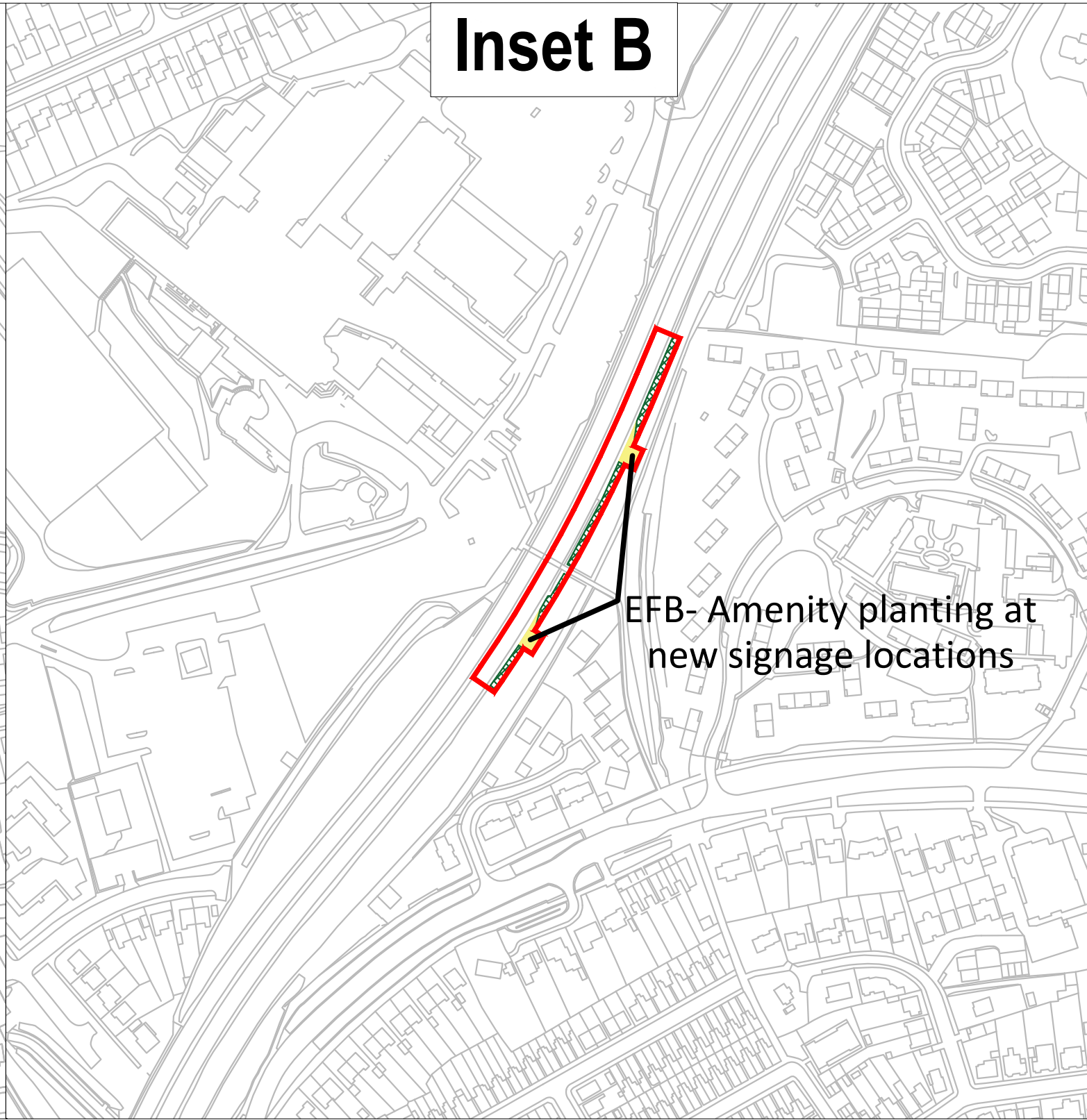
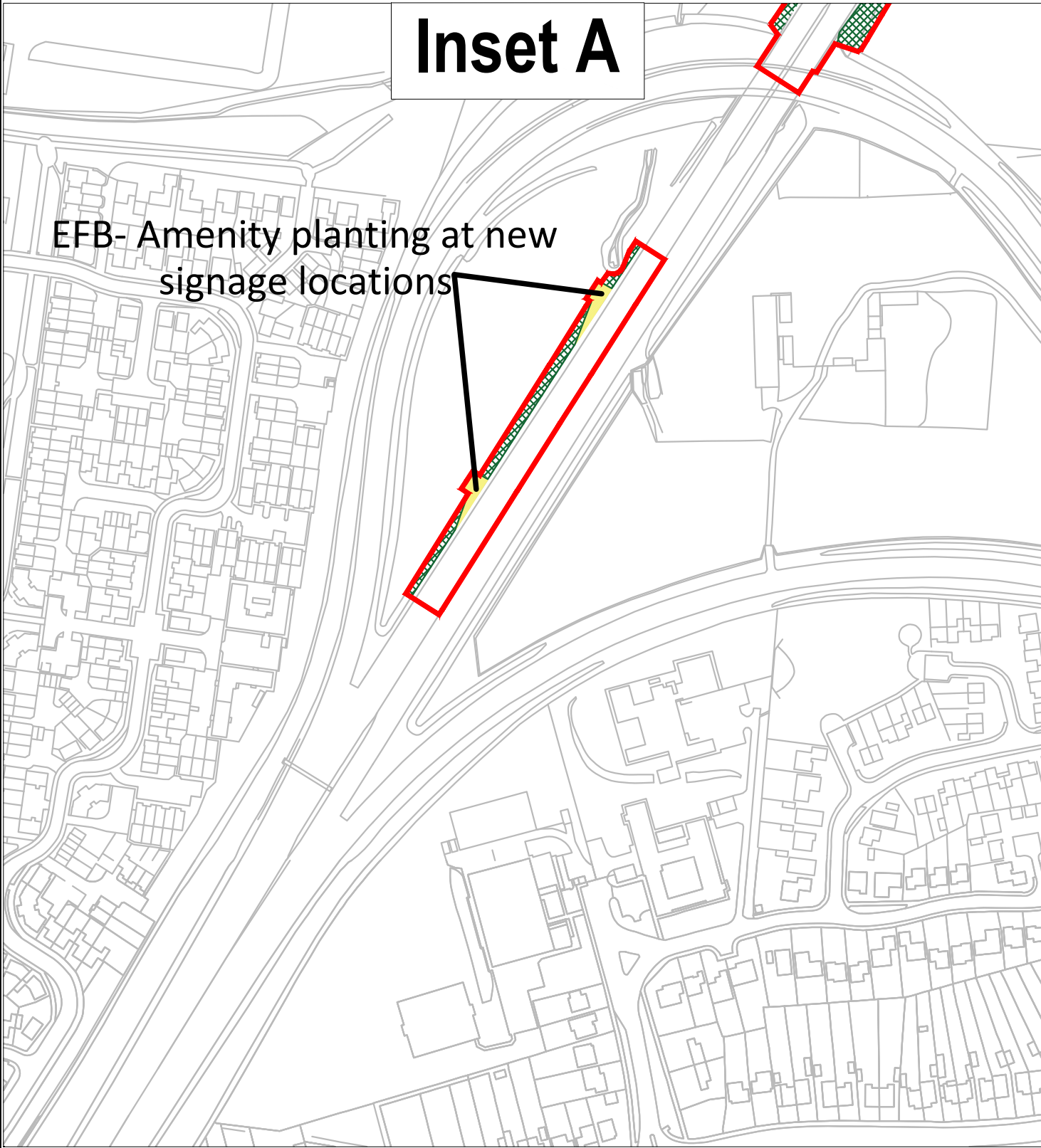
I Number

-M3-LV-0002

Plot Date: 27 March 2019 11:17:54
File Name: C:\WORKING\AECOM\EUMRSTY-HAWTHORNE\DCO\A38\A38-DCO-ELS-Z3_ZZ_ZZ_A38-LV-0002

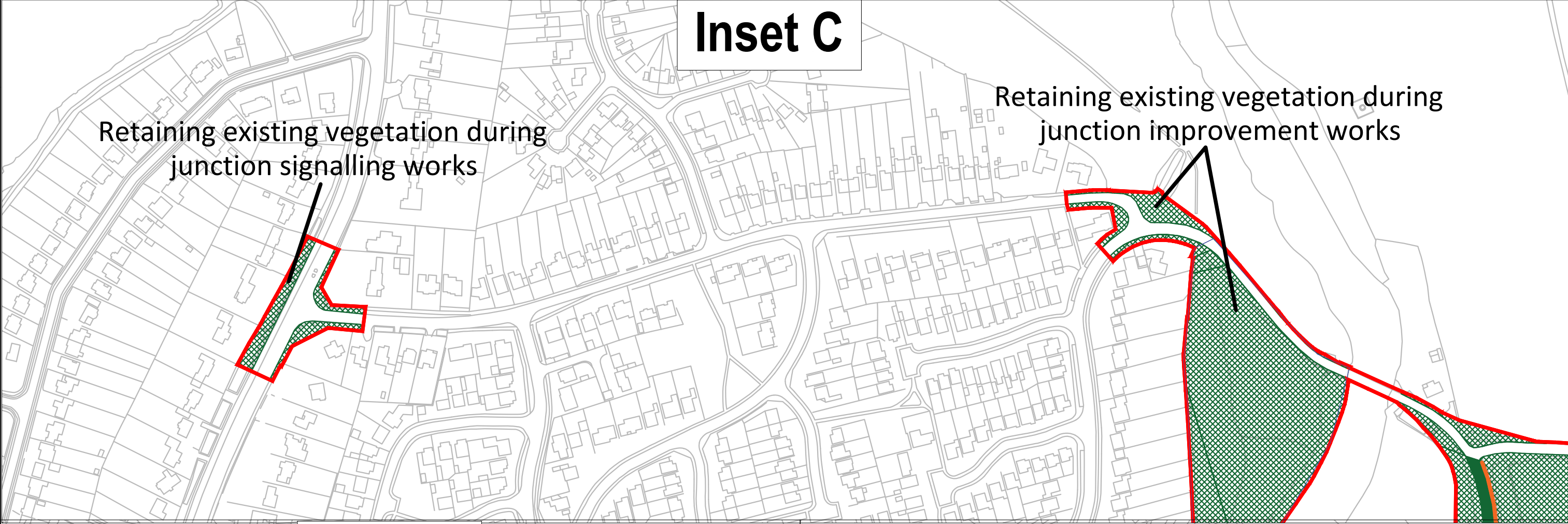
Inset A - Kingsway junction

Inset B - Markeaton junction



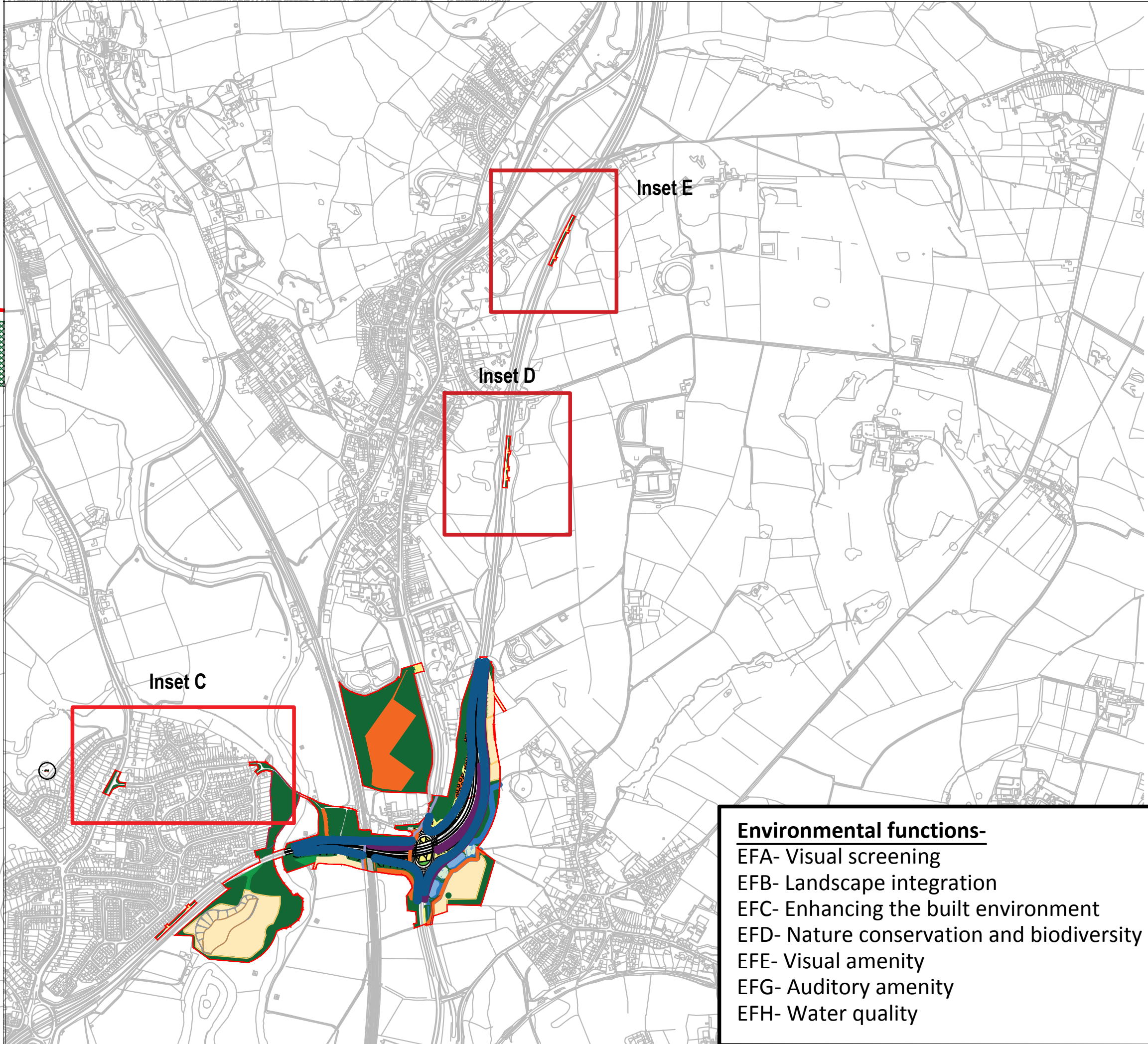
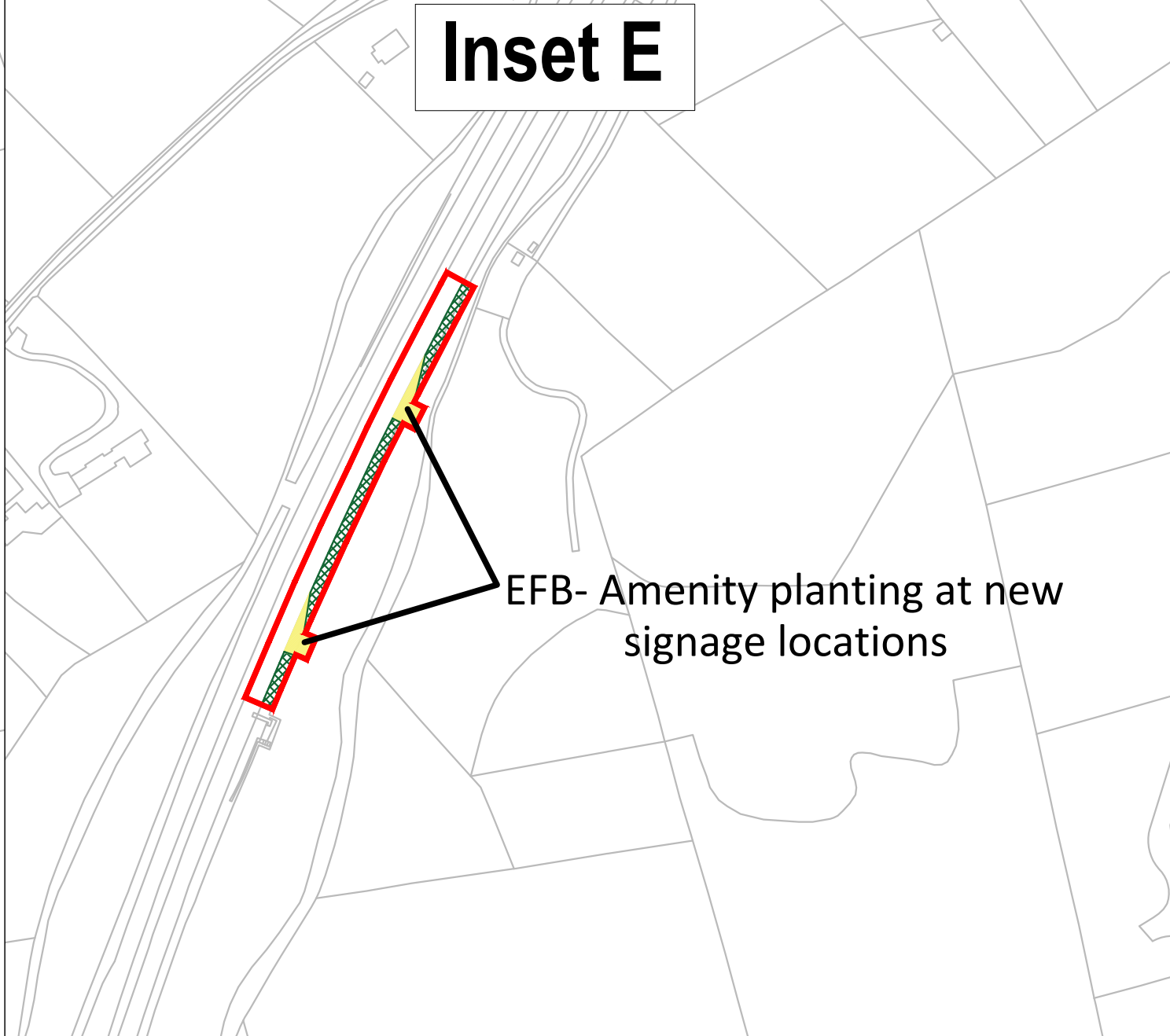
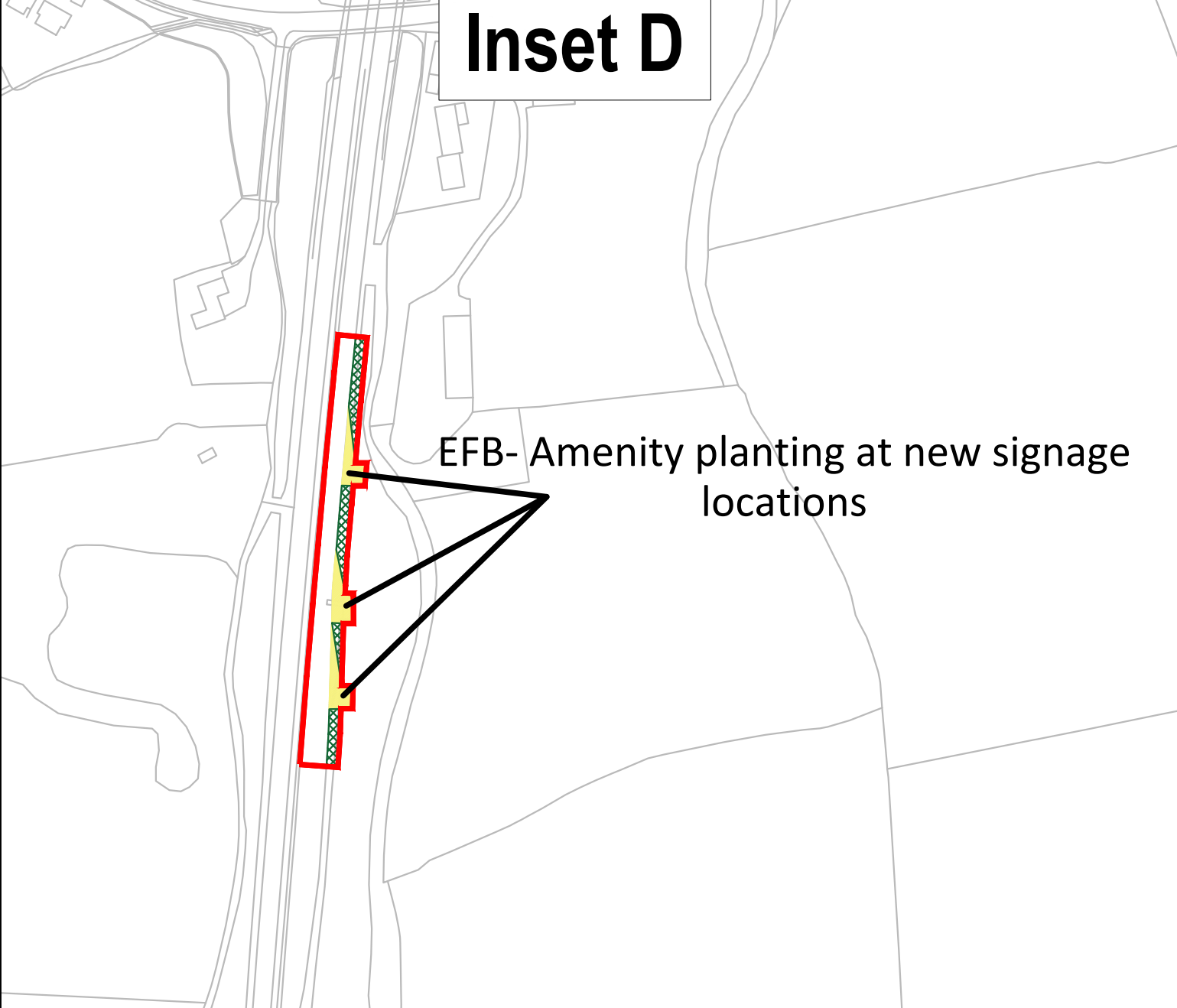
Inset C- E - Little Eaton junction

Inset C



Inset D

Inset E



SAFETY, HEALTH AND ENVIRONMENTAL INFORMATION BOX

IT IS ASSUMED THAT ALL WORKS ON THIS DRAWING WILL BE CARRIED OUT BY A COMPETENT CONTRACTOR WORKING, WHERE APPROPRIATE, TO AN APPROPRIATE METHOD STATEMENT.

THIS DRAWING IS TO BE USED ONLY FOR THE PURPOSE OF ISSUE THAT IT WAS ISSUED FOR AND IS SUBJECT TO AMENDMENT.

EXCEPTIONAL RISKS RELATING TO THE WORKS ASSOCIATED WITH THIS DRAWING ARE IDENTIFIED BELOW.

CONSTRUCTION

MAINTENANCE / OPERATION / DECOMMISSIONING / DEMOLITION

NOTES

- THIS DRAWING TO BE READ IN CONJUNCTION WITH ALL OTHER RELEVANT DOCUMENTATION
- DO NOT SCALE FROM THIS DRAWING. USE ONLY PRINTED DIMENSIONS
- ALL DIMENSIONS IN MILLIMETRES. ALL CHAINAGES LEVELS AND COORDINATES ARE IN METRES UNLESS DEFINED OTHERWISE
- THIS DRAWING IS TO BE READ IN CONJUNCTION WITH THE PROJECT HEALTH AND SAFETY FILE FOR ANY IDENTIFIED POTENTIAL RISKS

Key

- Bird mitigation
- Terrestrial invertebrate mitigation
- Bat mitigation (licensed)
- Bat mitigation (unlicensed)
- Hedgehog mitigation
- Log piles/ Hibernacula
- Fish mitigation
- Riparian mammal mitigation
- Aquatic invertebrate mitigation
- Noise barriers
- Badger fencing
- Proposed footpaths/ cycleways
- Toucan crossing
- Uncontrolled crossing
- Scheme boundary
- Amenity grassland LE1.1
- Species rich grassland LE1.3
- Woodland LE2.1
- Woodland edge LE2.2
- Linear belts of shrubs and trees LE2.4
- Shrubs with intermittent trees LE2.5
- Shrubs LE2.6
- Native trees- Scattered trees- LE2.7
- Individual trees - LE5.1
- Reinstated agricultural land
- Vegetation to be retained

First Issue	KH	21/02/19	C01.1
Revision Details	By	Check	Date

Purpose of issue

DCO APPLICATION

Client
Highways England

Two Colmore Square
38 Colmore Circus
Birmingham
B4 6BN

Working on behalf of
highways england

**A38
DERBY JUNCTIONS**

**FIGURE 2.12H
ENVIRONMENTAL
MASTERPLAN**

Designed	Drawn	Checked	Approved	Date
CL	KH	JA	SW	27/03/2019

Internal Project No.
60533462

Scale @ A1
1:1250

Suitability
D7

Zone
A38

THIS DOCUMENT HAS BEEN PREPARED PURSUANT TO AND SUBJECT TO THE TERMS OF AECOM'S APPOINTMENT BY ITS CLIENT. AECOM ACCEPTS NO LIABILITY FOR ANY USE OF THIS DOCUMENT OTHER THAN BY ITS ORIGINAL CLIENT OR FOLLOWING AECOM'S EXPRESS AGREEMENT TO SUCH USE, AND ONLY FOR THE PURPOSES FOR WHICH IT WAS PREPARED AND PROVIDED.

Environmental functions-

- EFA- Visual screening
- EFB- Landscape integration
- EFC- Enhancing the built environment
- EFD- Nature conservation and biodiversity
- EFE- Visual amenity
- EFG- Auditory amenity
- EFH- Water quality

AECOM
Royal Court
Basil Close, Chesterfield
Derbyshire, S41 7SL
Tel:01246 209221
Fax:01246 209229
www.aecom.com

AECOM Infrastructure & Environment UK Limited
Registered in England Registered number: 880328
Registered office: Scott House, Alencon Link,
Basingstoke, Hampshire RG23 7TP

AECOM

Drawing Number	I Originator	I Volume	Rev
HE514503	-ACM	-ELS	C01.1
Z3_ZZ_ZZ_ZZ	-M3-LV	-0002	
Location	I Type	I Role	I Number