

Viewpoint 1



Summer



Winter

NOTES

1.THIS DRAWING IS TO BE READ IN CONJUNCTION WITH ALL OTHER RELEVANT DOCUMENTATION.

2.DO NOT SCALE FROM THIS DRAWING. USE ONLY PRINTED DIMENSIONS.

3.ALL DIMENSIONS IN METRES, ALL CHAINAGES, LEVELS AND COORDINATES ARE IN METRES UNLESS DEFINED OTHERWISE.

FIRST ISSUE	KH	SW	28/03/19	C01.1
Revision Details	By	Check	Date	Suffix
Purpose of Issue				
DCO APPLICATION				
Client				
Highways England		Floor 5 Two Colmore Square 38 Colmore Circus Birmingham B4 6BN		
Development Consent Order Number		TR010022		
Project Title		A38 DERBY JUNCTIONS		
Drawing Title		FIGURE 7.5 REPRESENTATIVE VIEWPOINTS 1-24 VP1 -Mackworth Park		
Designed	Drawn	Checked	Approved	Date
CL	KH	JA	SW	28/03/19
Internal Project No		Suitability		
60533462		D7		
Scale @ A3		Zone		
1:35,000		A38		
THIS DOCUMENT HAS BEEN PREPARED PURSUANT TO AND SUBJECT TO THE TERMS OF AECOM'S APPOINTMENT BY ITS CLIENT. AECOM ACCEPTS NO LIABILITY FOR ANY USE OF THIS DOCUMENT OTHER THAN BY ITS ORIGINAL CLIENT OR FOLLOWING AECOM'S EXPRESS AGREEMENT TO SUCH USE, AND ONLY FOR THE PURPOSES FOR WHICH IT WAS PREPARED AND PROVIDED.				
Drawing Number		Originator		Rev
HE514503 -ACM		-EGN-		C01.1
A38_SW_PR_ZZ		-DR-LE-0156		
Location		Type		Role
		Number		

Filename: B:\1. Projects 2017\60533462-438\GIS\Amended files\VP1.mxd

Viewpoint 2



Summer



Winter

NOTES

1.THIS DRAWING IS TO BE READ IN CONJUNCTION WITH ALL OTHER RELEVANT DOCUMENTATION.

2.DO NOT SCALE FROM THIS DRAWING. USE ONLY PRINTED DIMENSIONS.

3.ALL DIMENSIONS IN METRES, ALL CHAINAGES, LEVELS AND COORDINATES ARE IN METRES UNLESS DEFINED OTHERWISE.

FIRST ISSUE	KH	SW	28/03/19	C01.1
Revision Details	By	Check	Date	Suffix

Purpose of Issue

DCO APPLICATION

Client

Highways England

Floor 5

Two Colmore Square

38 Colmore Circus

Birmingham

B4 6BN

Development Consent Order Number

TR010022

Project Title

A38

DERBY JUNCTIONS

Drawing Title

FIGURE 7.5 REPRESENTATIVE VIEWPOINTS 1-24

VP2 -Public Open Space

Greenwich Drive South (looking north east)

Designed	Drawn	Checked	Approved	Date
CL	KH	JA	SW	28/03/19

Internal Project No	Suitability
60533462	D7

Scale @ A3	Zone
1:35,000	A38

THIS DOCUMENT HAS BEEN PREPARED PURSUANT TO AND SUBJECT TO THE TERMS OF AECOM'S APPOINTMENT BY ITS CLIENT. AECOM ACCEPTS NO LIABILITY FOR ANY USE OF THIS DOCUMENT OTHER THAN BY ITS ORIGINAL CLIENT OR FOLLOWING AECOM'S EXPRESS AGREEMENT TO SUCH USE, AND ONLY FOR THE PURPOSES FOR WHICH IT WAS PREPARED AND PROVIDED.

Drawing Number	Highways England Pin	Originator	Volume	Rev
HE514503	-ACM	-EGN-		C01.
A38_SW_PR_ZZ	-DR-LE-0157			
Location	Type	Role	Number	

Viewpoint 3



Summer



Winter

NOTES

1.THIS DRAWING IS TO BE READ IN CONJUNCTION WITH ALL OTHER RELEVANT DOCUMENTATION.

2.DO NOT SCALE FROM THIS DRAWING, USE ONLY PRINTED DIMENSIONS.

3.ALL DIMENSIONS IN METRES, ALL CHAINAGES, LEVELS AND COORDINATES ARE IN METRES UNLESS DEFINED OTHERWISE.

FIRST ISSUE	KH	SW	28/03/19	C01.1
Revision Details	By	Check	Date	Suffix

Purpose of Issue

DCO APPLICATION

Client

Highways England

Floor 5

Two Colmore Square

38 Colmore Circus

Birmingham

B4 6BN

Development Consent Order Number

TR010022

Project Title

A38

DERBY JUNCTIONS

Drawing Title

FIGURE 7.5 REPRESENTATIVE VIEWPOINTS 1-24

VP3- A5111 Kingsway at Kingsway Retail Park

Designed	Drawn	Checked	Approved	Date
CL	KH	JA	SW	28/03/19

Internal Project No	Suitability
60533462	D7

Scale @ A3	Zone
1:35,000	A38

THIS DOCUMENT HAS BEEN PREPARED PURSUANT TO AND SUBJECT TO THE TERMS OF AECOM'S APPOINTMENT BY ITS CLIENT. AECOM ACCEPTS NO LIABILITY FOR ANY USE OF THIS DOCUMENT OTHER THAN BY ITS ORIGINAL CLIENT OR FOLLOWING AECOM'S EXPRESS AGREEMENT TO SUCH USE, AND ONLY FOR THE PURPOSES FOR WHICH IT WAS PREPARED AND PROVIDED.

Drawing Number	Highways England Pin	Originator	Volume	Rev
HE514503	-ACM	-EGN-		
A38_SW_PR_ZZ	-DR-LE-0158			C01.1
Location	Type	Role	Number	

Filename: B11_Points 2017060334

This map is based upon Ordnance Survey material with the permission of Ordnance Survey on behalf of the Controller of Her Majesty's Stationery Office © Crown copyright. Unauthorised reproduction infringes Crown copyright and may lead to prosecution or civil proceedings. Highways England 100030649 2019

Viewpoint 4



Summer



Winter

NOTES


1.THIS DRAWING IS TO BE READ IN CONJUNCTION WITH ALL OTHER RELEVANT DOCUMENTATION.

2.DO NOT SCALE FROM THIS DRAWING. USE ONLY PRINTED DIMENSIONS.


3.ALL DIMENSIONS IN METRES, ALL CHAINAGES, LEVELS AND COORDINATES ARE IN METRES UNLESS DEFINED OTHERWISE.

FIRST ISSUE	KH	SW	28/03/19	C01.1
Revision Details	By	Check	Date	Suffix
Purpose of Issue				
DCO APPLICATION				
Client				
Highways England Floor 5 Two Colmore Square 38 Colmore Circus Birmingham B4 6BN				
Development Consent Order Number		TR010022		
Project Title		A38 DERBY JUNCTIONS		
Drawing Title				
FIGURE 7.5 REPRESENTATIVE VIEWPOINTS 1-21				
VP4- Footpath adjacent to the A5111 Kingsway				
Designed CL	Drawn KH	Checked JA	Approved SW	Date 28/03/19
Internal Project No 60533462		Suitability D7		
Scale @ A3 1:35,000		Zone A38		
THIS DOCUMENT HAS BEEN PREPARED PURSUANT TO AND SUBJECT TO THE TERMS OF AECOM'S APPOINTMENT BY ITS CLIENT. AECOM ACCEPTS NO LIABILITY FOR ANY USE OF THIS DOCUMENT OTHER THAN BY ITS ORIGINAL CLIENT OR FOLLOWING AECOM'S EXPRESS AGREEMENT TO SUCH USE, AND ONLY FOR THE PURPOSES FOR WHICH IT WAS PREPARED AND PROVIDED.				
Drawing Number HE514503 -ACM		Volume -EGN-		Rev C01.
A38_SW_PR_ZZ		-DR-LE-0159		
Location		Type Role Number		

Viewpoint 5



Summer



Winter

NOTES

1.THIS DRAWING IS TO BE READ IN CONJUNCTION WITH ALL OTHER RELEVANT DOCUMENTATION.

2.DO NOT SCALE FROM THIS DRAWING, USE ONLY PRINTED DIMENSIONS.

3.ALL DIMENSIONS IN METRES, ALL CHAINAGES, LEVELS AND COORDINATES ARE IN METRES UNLESS DEFINED OTHERWISE.

FIRST ISSUE	KH	SW	28/03/19	C01.1
Revision Details	By	Check	Date	Suffix
Purpose of Issue				
DCO APPLICATION				
Client				
Highways England Floor 5 Two Colmore Square 38 Colmore Circus Birmingham B4 6BN				
Development Consent Order Number		TR010022		
Project Title				
A38 DERBY JUNCTIONS				
Drawing Title				
FIGURE 7.5 REPRESENTATIVE VIEWPOINTS 1-24 VP5- Public Open Space Greenwich Drive South (looking south-east)				
Designed CL	Drawn KH	Checked JA	Approved SW	Date 27/03/19
Internal Project No 60533462		Suitability D7		
Scale @ A3 1:35,000		Zone A38		
THIS DOCUMENT HAS BEEN PREPARED PURSUANT TO AND SUBJECT TO THE TERMS OF AECOM'S APPOINTMENT BY ITS CLIENT. AECOM ACCEPTS NO LIABILITY FOR ANY USE OF THIS DOCUMENT OTHER THAN BY ITS ORIGINAL CLIENT OR FOLLOWING AECOM'S EXPRESS AGREEMENT TO SUCH USE, AND ONLY FOR THE PURPOSES FOR WHICH IT WAS PREPARED AND PROVIDED.				
Drawing Number Highways England Pin HE514503		Originator -ACM		Rev C01.1
A38 SW_PR_ZZ		-EGN- -DR-LE-1560		
Location		Type Role Number		

Viewpoint 6



Summer



Winter

NOTES

1.THIS DRAWING IS TO BE READ IN CONJUNCTION WITH ALL OTHER RELEVANT DOCUMENTATION.

2.DO NOT SCALE FROM THIS DRAWING, USE ONLY PRINTED DIMENSIONS.

3.ALL DIMENSIONS IN METRES, ALL CHAINAGES, LEVELS AND COORDINATES ARE IN METRES UNLESS DEFINED OTHERWISE.

FIRST ISSUE	KH	SW	28/03/19	C01.1
Revision Details	By	Check	Date	Suffix
Purpose of Issue				
DCO APPLICATION				
Client				
Highways England Floor 5 Two Colmore Square 38 Colmore Circus Birmingham B4 6BN				
Development Consent Order Number		TR010022		
Project Title		A38 DERBY JUNCTIONS		
Drawing Title				
FIGURE 7.5 REPRESENTATIVE VIEWPOINTS 1-24				
VP6- Brakensdale Avenue				
Designed	Drawn	Checked	Approved	Date
CL	KH	JA	SW	28/03/19
Internal Project No		Suitability		
60533462		D7		
Scale @ A3		Zone		
1:35,000		A38		
THIS DOCUMENT HAS BEEN PREPARED PURSUANT TO AND SUBJECT TO THE TERMS OF AECOM'S APPOINTMENT BY ITS CLIENT. AECOM ACCEPTS NO LIABILITY FOR ANY USE OF THIS DOCUMENT OTHER THAN BY ITS ORIGINAL CLIENT OR FOLLOWING AECOM'S EXPRESS AGREEMENT TO SUCH USE, AND ONLY FOR THE PURPOSES FOR WHICH IT WAS PREPARED AND PROVIDED.				
Drawing Number		Originator		Rev
HE514503 -ACM		-EGN-		C01.1
A38_SW_PR_ZZ		-DR-LE-1561		
Location		Type		Role

Viewpoint 7

Representaive viewpoint added following statutory consultation.
This was after summer photography had been taken.

Summer



Winter

NOTES

1.THIS DRAWING IS TO BE READ IN CONJUNCTION WITH ALL OTHER RELEVANT DOCUMENTATION.

2.DO NOT SCALE FROM THIS DRAWING, USE ONLY PRINTED DIMENSIONS.

3.ALL DIMENSIONS IN METRES, ALL CHAINAGES, LEVELS AND COORDINATES ARE IN METRES UNLESS DEFINED OTHERWISE.

FIRST ISSUE	KH	SW	28/03/19	C01.1
Revision Details	By	Check	Date	Suffix

Purpose of Issue

DCO APPLICATION

Client

Highways England
Floor 5
Two Colmore Square
38 Colmore Circus
Birmingham
B4 6BN

Development Consent Order Number

TR010022

Project Title

A38
DERBY JUNCTIONS

Drawing Title

FIGURE 7.5 REPRESENTATIVE
VIEWPOINTS 1-24

VP7- Greenwich Drive North (looking east)

Designed	Drawn	Checked	Approved	Date
CL	KH	JA	SW	28/03/19

Internal Project No	Suitability
60533462	D7

Scale @ A3	Zone
1:35,000	A38

THIS DOCUMENT HAS BEEN PREPARED PURSUANT TO AND SUBJECT TO THE TERMS OF AECOM'S APPOINTMENT BY ITS CLIENT. AECOM ACCEPTS NO LIABILITY FOR ANY USE OF THIS DOCUMENT OTHER THAN BY ITS ORIGINAL CLIENT OR FOLLOWING AECOM'S EXPRESS AGREEMENT TO SUCH USE, AND ONLY FOR THE PURPOSES FOR WHICH IT WAS PREPARED AND PROVIDED.

Drawing Number	Highways England Pin	Originator	Volume	Rev
HE514503	-ACM	-EGN-		C01.
A38_SW_PR_ZZ	-DR-LE-0162			
Location	Type	Role	Number	

Viewpoint 8



Summer



Winter

NOTES

1.THIS DRAWING IS TO BE READ IN CONJUNCTION WITH ALL OTHER RELEVANT DOCUMENTATION.

2.DO NOT SCALE FROM THIS DRAWING. USE ONLY PRINTED DIMENSIONS.

3.ALL DIMENSIONS IN METRES, ALL CHAINAGES, LEVELS AND COORDINATES ARE IN METRES UNLESS DEFINED OTHERWISE.

FIRST ISSUE	KH	SW	28/03/19	C01.1
Revision Details	By	Check	Date	Suffix

Purpose of Issue

DCO APPLICATION

Client

Highways England

Floor 5

Two Colmore Square

38 Colmore Circus

Birmingham

B4 6BN

Development Consent Order Number

TR010022

Project Title

A38

DERBY JUNCTIONS

Drawing Title

FIGURE 7.5 REPRESENTATIVE VIEWPOINTS 1-24

VP8- Junction of Enfield Road and Greenwich Drive North

Designed	Drawn	Checked	Approved	Date
CL	KH	JA	SW	28/03/19
Internal Project No		Suitability		
60533462		D7		
Scale @ A3		Zone		
1:35,000		A38		

THIS DOCUMENT HAS BEEN PREPARED PURSUANT TO AND SUBJECT TO THE TERMS OF AECOM'S APPOINTMENT BY ITS CLIENT. AECOM ACCEPTS NO LIABILITY FOR ANY USE OF THIS DOCUMENT OTHER THAN BY ITS ORIGINAL CLIENT OR FOLLOWING AECOM'S EXPRESS AGREEMENT TO SUCH USE, AND ONLY FOR THE PURPOSES FOR WHICH IT WAS PREPARED AND PROVIDED.

Drawing Number	Highways England Pin	Originator	Volume	Rev
HE514503	-ACM	-EGN-		C01.1
A38_SW_PR_ZZ	-DR-LE-0163			
Location	Type	Role	Number	

Viewpoint 9



Summer



Winter

NOTES

1.THIS DRAWING IS TO BE READ IN CONJUNCTION WITH ALL OTHER RELEVANT DOCUMENTATION.

2.DO NOT SCALE FROM THIS DRAWING. USE ONLY PRINTED DIMENSIONS.

3.ALL DIMENSIONS IN METRES, ALL CHAINAGES, LEVELS AND COORDINATES ARE IN METRES UNLESS DEFINED OTHERWISE.

FIRST ISSUE

KH

SW

28/03/19

C01.1

Revision Details

By

Check

Date

Suffix

Purpose of Issue

DCO APPLICATION

Client

Highways England

Floor 5

Two Colmore Square

38 Colmore Circus

Birmingham

B4 6BN

Development Consent Order Number

TR010022

Project Title

A38
DERBY JUNCTIONS

Drawing Title

FIGURE 7.5 REPRESENTATIVE
VIEWPOINTS 1-24

VP9 - A52 Ashbourne Road

Designed

CL

Drawn

KH

Checked

JA

Approved

SW

Date

28/03/19

Internal Project No

60533462

Suitability

D7

Scale @ A3

1:35 000

Zone

A38

THIS DOCUMENT HAS BEEN PREPARED PURSUANT TO AND SUBJECT TO THE TERMS OF AECOM'S APPOINTMENT BY ITS CLIENT. AECOM ACCEPTS NO LIABILITY FOR ANY USE OF THIS DOCUMENT OTHER THAN BY ITS ORIGINAL CLIENT OR FOLLOWING AECOM'S EXPRESS AGREEMENT TO SUCH USE, AND ONLY FOR THE PURPOSES FOR WHICH IT WAS PREPARED AND PROVIDED.

Drawing Number

Highways England Pin

Originator

Volume

Rev

HE514503

-ACM

-EGN-

C01.1

A38_SW_PR_ZZ

-DR-LE-0164

Location

Type

Role

Number

Filename: B11_Points 201706033462-A38-GISAmended files\VP\B11.mxd

This map is based upon Ordnance Survey material with the permission of Ordnance Survey on behalf of the Controller of Her Majesty's Stationery Office. © Crown copyright. Unauthorised reproduction infringes Crown copyright and may lead to prosecution or civil proceedings. Highways England 100030649 2019

Viewpoint 10



Summer



Winter

NOTES

1.THIS DRAWING IS TO BE READ IN CONJUNCTION WITH ALL OTHER RELEVANT DOCUMENTATION.

2.DO NOT SCALE FROM THIS DRAWING, USE ONLY PRINTED DIMENSIONS.

3.ALL DIMENSIONS IN METRES, ALL CHAINAGES, LEVELS AND COORDINATES ARE IN METRES UNLESS DEFINED OTHERWISE.

FIRST ISSUE	KH	SW	28/03/19	C01.1
Revision Details	By	Check	Date	Suffix
Purpose of Issue				
DCO APPLICATION				
Client				
Highways England		Floor 5 Two Colmore Square 38 Colmore Circus Birmingham B4 6BN		
Development Consent Order Number		TR010022		
Project Title		A38 DERBY JUNCTIONS		
Drawing Title				
FIGURE 7.5 REPRESENTATIVE VIEWPOINTS 1-24				
VP10 - Markeaton Park Entrance				
Designed	Drawn	Checked	Approved	Date
CL	KH	JA	SW	28/03/19
Internal Project No		Suitability		
60533462		D7		
Scale @ A3		Zone		
1:35 000		A38		
THIS DOCUMENT HAS BEEN PREPARED PURSUANT TO AND SUBJECT TO THE TERMS OF AECOM'S APPOINTMENT BY ITS CLIENT. AECOM ACCEPTS NO LIABILITY FOR ANY USE OF THIS DOCUMENT OTHER THAN BY ITS ORIGINAL CLIENT OR FOLLOWING AECOM'S EXPRESS AGREEMENT TO SUCH USE, AND ONLY FOR THE PURPOSES FOR WHICH IT WAS PREPARED AND PROVIDED.				
Drawing Number		Originator		Rev
HE514503 -ACM		-EGN-		C01.1
A38_SW_PR_ZZ		-DR-LE-0165		
Location		Type		Roll

Filename: B11_Points 201706033462-438\GIS\Amended files\

Viewpoint 11



Summer



Winter

NOTES

1.THIS DRAWING IS TO BE READ IN CONJUNCTION WITH ALL OTHER RELEVANT DOCUMENTATION.

2.DO NOT SCALE FROM THIS DRAWING. USE ONLY PRINTED DIMENSIONS.

3.ALL DIMENSIONS IN METRES, ALL CHAINAGES, LEVELS AND COORDINATES ARE IN METRES UNLESS DEFINED OTHERWISE.

FIRST ISSUE	KH	SW	28/03/19	C01.1
Revision Details	By	Check	Date	Suffix
Purpose of Issue				
DCO APPLICATION				
Client				
Highways England Floor 5 Two Colmore Square 38 Colmore Circus Birmingham B4 6BN				
Development Consent Order Number		TR010022		
Project Title		A38 DERBY JUNCTIONS		
Drawing Title				
FIGURE 7.5 REPRESENTATIVE VIEWPOINTS 1-24				
VP11- Junction of Ashbourne Road and Pybus Street				
Designed	Drawn	Checked	Approved	Date
CL	KH	JA	SW	28/03/19
Internal Project No		Suitability		
60533462		D7		
Scale @ A3		Zone		
1:35,000		A38		
THIS DOCUMENT HAS BEEN PREPARED PURSUANT TO AND SUBJECT TO THE TERMS OF AECOM'S APPOINTMENT BY ITS CLIENT. AECOM ACCEPTS NO LIABILITY FOR ANY USE OF THIS DOCUMENT OTHER THAN BY ITS ORIGINAL CLIENT OR FOLLOWING AECOM'S EXPRESS AGREEMENT TO SUCH USE, AND ONLY FOR THE PURPOSES FOR WHICH IT WAS PREPARED AND PROVIDED.				
Drawing Number		Originator		Rev
HE514503 -ACM		-EGN-		C01.1
A38_SW_PR_ZZ		-DR-LE-0166		
Location		Type		Role

Filename: B11_Points 201706033462

Viewpoint 12



Summer



Winter

NOTES

1.THIS DRAWING IS TO BE READ IN CONJUNCTION WITH ALL OTHER RELEVANT DOCUMENTATION.


2.DO NOT SCALE FROM THIS DRAWING. USE ONLY PRINTED DIMENSIONS.

3.ALL DIMENSIONS IN METRES, ALL CHAINAGES, LEVELS AND COORDINATES ARE IN METRES UNLESS DEFINED OTHERWISE.

FIRST ISSUE	KH	SW	28/03/19	C01.1
Revision Details	By	Check	Date	Suffix
Purpose of Issue				
DCO APPLICATION				
Client				
Highways England		Floor 5 Two Colmore Square 38 Colmore Circus Birmingham B4 6BN		
Development Consent Order Number		TR010022		
Project Title		A38 DERBY JUNCTIONS		
Drawing Title				
FIGURE 7.5 REPRESENTATIVE VIEWPOINTS 1-24				
VP12- Markeaton Park fringes adjacent to the A38				
Designed	Drawn	Checked	Approved	Date
CL	KH	JA	SW	28/03/19
Internal Project No		Suitability		
60533462		D7		
Scale @ A3		Zone		
1:35,000		A38		
THIS DOCUMENT HAS BEEN PREPARED PURSUANT TO AND SUBJECT TO THE TERMS OF AECOM'S APPOINTMENT BY ITS CLIENT. AECOM ACCEPTS NO LIABILITY FOR ANY USE OF THIS DOCUMENT OTHER THAN BY ITS ORIGINAL CLIENT OR FOLLOWING AECOM'S EXPRESS AGREEMENT TO SUCH USE, AND ONLY FOR THE PURPOSES FOR WHICH IT WAS PREPARED AND PROVIDED.				
Drawing Number		Originator		Rev
HE514503 -ACM		-EGN-		C01.
A38_SW_PR_ZZ		-DR-LE-0167		

Filename: B11_Points 201706033462-438/GIS/Amended files/VF

Viewpoint 13



Summer



Winter

NOTES

1.THIS DRAWING IS TO BE READ IN CONJUNCTION WITH ALL OTHER RELEVANT DOCUMENTATION.

2.DO NOT SCALE FROM THIS DRAWING. USE ONLY PRINTED DIMENSIONS.

3.ALL DIMENSIONS IN METRES, ALL CHAINAGES, LEVELS AND COORDINATES ARE IN METRES UNLESS DEFINED OTHERWISE.

FIRST ISSUE	KH	SW	28/03/19	C01.1
Revision Details	By	Check	Date	Suffix

Purpose of Issue

DCO APPLICATION

Client

Highways England
Floor 5
Two Colmore Square
38 Colmore Circus
Birmingham
B4 6BN

Development Consent Order Number

TR010022

Project Title

A38
DERBY JUNCTIONS

Drawing Title

FIGURE 7.5 REPRESENTATIVE
VIEWPOINTS 1-24

VP13- Bonnie Prince Charlie Walk
within Markeaton Park

Designed CL	Drawn KH	Checked JA	Approved SW	Date 28/03/19
Internal Project No 60533462			Suitability D7	
Scale @ A3 1:35,000			Zone A38	

THIS DOCUMENT HAS BEEN PREPARED PURSUANT TO AND SUBJECT TO THE TERMS OF AECOM'S APPOINTMENT BY ITS CLIENT. AECOM ACCEPTS NO LIABILITY FOR ANY USE OF THIS DOCUMENT OTHER THAN BY ITS ORIGINAL CLIENT OR FOLLOWING AECOM'S EXPRESS AGREEMENT TO SUCH USE, AND ONLY FOR THE PURPOSES FOR WHICH IT WAS PREPARED AND PROVIDED.

Drawing Number HE514503	Originator -ACM	Volume -EGN-	Rev C01.1
A38_SW_PR_ZZ		-DR-LE-0168	
Location		Type Role Number	

Viewpoint 14



Summer



Winter

NOTES

1.THIS DRAWING IS TO BE READ IN CONJUNCTION WITH ALL OTHER RELEVANT DOCUMENTATION.


2.DO NOT SCALE FROM THIS DRAWING. USE ONLY PRINTED DIMENSIONS.

3.ALL DIMENSIONS IN METRES, ALL CHAINAGES, LEVELS AND COORDINATES ARE IN METRES UNLESS DEFINED OTHERWISE.


FIRST ISSUE	KH	SW	28/03/19	C01.1
Revision Details	By	Check	Date	Suffix
Purpose of Issue				
DCO APPLICATION				
Client				
Highways England Floor 5 Two Colmore Square 38 Colmore Circus Birmingham B4 6BN				
Development Consent Order Number		TR010022		
Project Title		A38 DERBY JUNCTIONS		
Drawing Title				
FIGURE 7.5 REPRESENTATIVE VIEWPOINTS 1-24				
VP14- Bonnie Prince Charlie Walk Markeaton Footbridge (looking south)				
Designed	Drawn	Checked	Approved	Date
CL	KH	JA	SW	28/03/19
Internal Project No		Suitability		
60533462		D7		
Scale @ A3		Zone		
1:35,000		A38		
THIS DOCUMENT HAS BEEN PREPARED PURSUANT TO AND SUBJECT TO THE TERMS OF AECOM'S APPOINTMENT BY ITS CLIENT. AECOM ACCEPTS NO LIABILITY FOR ANY USE OF THIS DOCUMENT OTHER THAN BY ITS ORIGINAL CLIENT OR FOLLOWING AECOM'S EXPRESS AGREEMENT TO SUCH USE, AND ONLY FOR THE PURPOSES FOR WHICH IT WAS PREPARED AND PROVIDED.				
Drawing Number		Rev		
Highways England Pin		Originator		Volume
HE514503		-ACM		-EGN-
A38_SW_PR_ZZ		-DR-LE-0169		C01.1
Location		Type		Role
				Number

Filename: B11_Points 201706033462-436

Viewpoint 15



Summer



Winter

NOTES

1.THIS DRAWING IS TO BE READ IN CONJUNCTION WITH ALL OTHER RELEVANT DOCUMENTATION.

2.DO NOT SCALE FROM THIS DRAWING. USE ONLY PRINTED DIMENSIONS.

3.ALL DIMENSIONS IN METRES, ALL CHAINAGES, LEVELS AND COORDINATES ARE IN METRES UNLESS DEFINED OTHERWISE.

FIRST ISSUE	KH	SW	28/03/19	C01.1
Revision Details	By	Check	Date	Suffix

Purpose of Issue

DCO APPLICATION

Client
Highways England
Floor 5
Two Colmore Square
38 Colmore Circus
Birmingham
B4 6BN

highways
england

Development Consent Order Number

TR010022

Project Title

A38
DERBY JUNCTIONS

Drawing Title

FIGURE 7.5 REPRESENTATIVE
VIEWPOINTS 1-24

VP15- Bonnie Prince Charlie Walk
Markeaton Footbridge (looking north)

Designed CL	Drawn KH	Checked JA	Approved SW	Date 28/03/19
Internal Project No 60533462			Suitability D7	
Scale @ A3 1:35,000			Zone A38	

THIS DOCUMENT HAS BEEN PREPARED PURSUANT TO AND SUBJECT TO THE TERMS OF AECOM'S APPOINTMENT BY ITS CLIENT. AECOM ACCEPTS NO LIABILITY FOR ANY USE OF THIS DOCUMENT OTHER THAN BY ITS ORIGINAL CLIENT OR FOLLOWING AECOM'S EXPRESS AGREEMENT TO SUCH USE, AND ONLY FOR THE PURPOSES FOR WHICH IT WAS PREPARED AND PROVIDED.

Drawing Number Highways England Pin HE514503 -ACM	Originator -EGN-	Volume A38_SW_PR_ZZ	Rev C01.1
Location A38_SW_PR_ZZ			Type Role Number -DR-LE-0170

Viewpoint 16



Summer



Winter

NOTES

1.THIS DRAWING IS TO BE READ IN CONJUNCTION WITH ALL OTHER RELEVANT DOCUMENTATION.

2.DO NOT SCALE FROM THIS DRAWING. USE ONLY PRINTED DIMENSIONS.

3.ALL DIMENSIONS IN METRES, ALL CHAINAGES, LEVELS AND COORDINATES ARE IN METRES UNLESS DEFINED OTHERWISE.

FIRST ISSUE	KH	SW	28/03/19	C01.1
Revision Details	By	Check	Date	Suffix

Purpose of Issue

DCO APPLICATION

Client

Highways England
Floor 5
Two Colmore Square
38 Colmore Circus
Birmingham
B4 6BN

Development Consent Order Number

TR010022

Project Title

A38
DERBY JUNCTIONS

Drawing Title

FIGURE 7.5 REPRESENTATIVE
VIEWPOINTS 1-24

VP16 - Derwent Valley
Heritage Way

Designed CL	Drawn KH	Checked JA	Approved SW	Date 28/03/19
Internal Project No 60533462			Suitability D7	
Scale @ A3 1:35,000			Zone A38	

THIS DOCUMENT HAS BEEN PREPARED PURSUANT TO AND SUBJECT TO THE TERMS OF AECOM'S APPOINTMENT BY ITS CLIENT. AECOM ACCEPTS NO LIABILITY FOR ANY USE OF THIS DOCUMENT OTHER THAN BY ITS ORIGINAL CLIENT OR FOLLOWING AECOM'S EXPRESS AGREEMENT TO SUCH USE, AND ONLY FOR THE PURPOSES FOR WHICH IT WAS PREPARED AND PROVIDED.

Drawing Number Highways England Pin		Originator	Volume	Rev
HE514503		-ACM	-EGN-	C01.1
A38_SW_PR_ZZ		-DR-LE-0171		
Location		Type	Role	Number

Viewpoint 17



Summer



Winter

NOTES

1.THIS DRAWING IS TO BE READ IN CONJUNCTION WITH ALL OTHER RELEVANT DOCUMENTATION.

2.DO NOT SCALE FROM THIS DRAWING, USE ONLY PRINTED DIMENSIONS.

3.ALL DIMENSIONS IN METRES, ALL CHAINAGES, LEVELS AND COORDINATES ARE IN METRES UNLESS DEFINED OTHERWISE.

FIRST ISSUE	KH	SW	28/03/19	C01.1
Revision Details	By	Check	Date	Suffix
Purpose of Issue				
DCO APPLICATION				
Client				
Highways England		Floor 5 Two Colmore Square 38 Colmore Circus Birmingham B4 6BN		
Development Consent Order Number		TR010022		
Project Title		A38 DERBY JUNCTIONS		
Drawing Title				
FIGURE 7.5 REPRESENTATIVE VIEWPOINTS 1-24				
VP17 - Derwent Valley Heritage Way				
Designed	Drawn	Checked	Approved	Date
CL	KH	JA	SW	28/03/19
Internal Project No		Suitability		
60533462		D7		
Scale @ A3		Zone		
1:35,000		A38		
THIS DOCUMENT HAS BEEN PREPARED PURSUANT TO AND SUBJECT TO THE TERMS OF AECOM'S APPOINTMENT BY ITS CLIENT. AECOM ACCEPTS NO LIABILITY FOR ANY USE OF THIS DOCUMENT OTHER THAN BY ITS ORIGINAL CLIENT OR FOLLOWING AECOM'S EXPRESS AGREEMENT TO SUCH USE, AND ONLY FOR THE PURPOSES FOR WHICH IT WAS PREPARED AND PROVIDED.				
Drawing Number		Highways England Pin		Rev
HE514503		-ACM		-EGN-
A38 SW_PR_ZZ		-DR-LE-0172		C01.1
Location		Type		Role

Viewpoint 18



Summer



Winter

NOTES

1.THIS DRAWING IS TO BE READ IN CONJUNCTION WITH ALL OTHER RELEVANT DOCUMENTATION.

2.DO NOT SCALE FROM THIS DRAWING. USE ONLY PRINTED DIMENSIONS.

3.ALL DIMENSIONS IN METRES, ALL CHAINAGES, LEVELS AND COORDINATES ARE IN METRES UNLESS DEFINED OTHERWISE.

FIRST ISSUE	KH	SW	28/03/19	C01.1
Revision Details	By	Check	Date	Suffix

Purpose of Issue

DCO APPLICATION

Client

Highways England

Floor 5

Two Colmore Square

38 Colmore Circus

Birmingham

B4 6BN

Development Consent Order Number

TR010022

Project Title

A38

DERBY JUNCTIONS

Drawing Title

FIGURE 7.5 REPRESENTATIVE VIEWPOINTS 1-24

VP18- A61 NR 54

(looking north)

Designed	Drawn	Checked	Approved	Date
CL	KH	JA	SW	28/03/19

Internal Project No	Suitability
60533462	D7

Scale @ A3	Zone
1:35,000	A38

THIS DOCUMENT HAS BEEN PREPARED PURSUANT TO AND SUBJECT TO THE TERMS OF AECOM'S APPOINTMENT BY ITS CLIENT. AECOM ACCEPTS NO LIABILITY FOR ANY USE OF THIS DOCUMENT OTHER THAN BY ITS ORIGINAL CLIENT OR FOLLOWING AECOM'S EXPRESS AGREEMENT TO SUCH USE, AND ONLY FOR THE PURPOSES FOR WHICH IT WAS PREPARED AND PROVIDED.

Drawing Number	Highways England Pin	Originator	Volume	Rev
HE514503	-ACM	-EGN-		C01.1
A38_SW_PR_ZZ	-DR-LE-0173			
Location		Type	Role	Number

Viewpoint 19



Summer



Winter

NOTES

1.THIS DRAWING IS TO BE READ IN CONJUNCTION WITH ALL OTHER RELEVANT DOCUMENTATION.

2.DO NOT SCALE FROM THIS DRAWING, USE ONLY PRINTED DIMENSIONS.

3.ALL DIMENSIONS IN METRES, ALL CHAINAGES, LEVELS AND COORDINATES ARE IN METRES UNLESS DEFINED OTHERWISE.

FIRST ISSUE	KH	SW	28/03/19	C01.1
Revision Details	By	Check	Date	Suffix
Purpose of Issue				
DCO APPLICATION				
Client				
Highways England Floor 5 Two Colmore Square 38 Colmore Circus Birmingham B4 6BN				
Development Consent Order Number		TR010022		
Project Title		A38 DERBY JUNCTIONS		
Drawing Title				
FIGURE 7.5 REPRESENTATIVE VIEWPOINTS 1-24				
VP19 - Ford Lane to the west of the mainline Midland Railway Line				
Designed	Drawn	Checked	Approved	Date
CL	KH	JA	SW	28/03/19
Internal Project No		Suitability		
60533462		D7		
Scale @ A3		Zone		
1:35,000		A38		
THIS DOCUMENT HAS BEEN PREPARED PURSUANT TO AND SUBJECT TO THE TERMS OF AECOM'S APPOINTMENT BY ITS CLIENT. AECOM ACCEPTS NO LIABILITY FOR ANY USE OF THIS DOCUMENT OTHER THAN BY ITS ORIGINAL CLIENT OR FOLLOWING AECOM'S EXPRESS AGREEMENT TO SUCH USE, AND ONLY FOR THE PURPOSES FOR WHICH IT WAS PREPARED AND PROVIDED.				
Drawing Number		Rev		
Highways England Pin		Originator		Volume
HE514503		-ACM		-EGN-
A38_SW_PR_ZZ		-DR-LE-0174		C01.1
Location		Type		Role

Filename: B11_Points 201706033462-436(GIS)

Viewpoint 20



Summer



Winter

NOTES

1.THIS DRAWING IS TO BE READ IN CONJUNCTION WITH ALL OTHER RELEVANT DOCUMENTATION.

2.DO NOT SCALE FROM THIS DRAWING. USE ONLY PRINTED DIMENSIONS.

3.ALL DIMENSIONS IN METRES, ALL CHAINAGES, LEVELS AND COORDINATES ARE IN METRES UNLESS DEFINED OTHERWISE.

FIRST ISSUE	KH	SW	28/03/19	C01.1
Revision Details	By	Check	Date	Suffix

Purpose of Issue

DCO APPLICATION

Client

Highways England

Floor 5

Two Colmore Square

38 Colmore Circus

Birmingham

B4 6BN

Development Consent Order Number

TR010022

Project Title

A38

DERBY JUNCTIONS

Drawing Title

FIGURE 7.5 REPRESENTATIVE VIEWPOINTS 1-24

VP20- Moor Road at the junction with Breadsall Footpath 10

Designed	Drawn	Checked	Approved	Date
CL	KH	JA	SW	28/03/19

Internal Project No	Suitability
60533462	D7

Scale @ A3	Zone
1:35,000	A38

THIS DOCUMENT HAS BEEN PREPARED PURSUANT TO AND SUBJECT TO THE TERMS OF AECOM'S APPOINTMENT BY ITS CLIENT. AECOM ACCEPTS NO LIABILITY FOR ANY USE OF THIS DOCUMENT OTHER THAN BY ITS ORIGINAL CLIENT OR FOLLOWING AECOM'S EXPRESS AGREEMENT TO SUCH USE, AND ONLY FOR THE PURPOSES FOR WHICH IT WAS PREPARED AND PROVIDED.

Drawing Number	Highways England Pin	Originator	Volume	Rev
HE514503	-ACM	-EGN-		C01.1
A38 SW_PR_ZZ	-DR-LE-0175			
Location	Type	Role	Number	

Filename: B11_Points 201706033462-438GISAmend

Viewpoint 21

Derby City Council requested a representative viewpoint be included for Breadsall Hilltop in September 2018. This was after the summer photography had been carried out.

Summer



Winter

NOTES

1.THIS DRAWING IS TO BE READ IN CONJUNCTION WITH ALL OTHER RELEVANT DOCUMENTATION.

2.DO NOT SCALE FROM THIS DRAWING, USE ONLY PRINTED DIMENSIONS.

3.ALL DIMENSIONS IN METRES, ALL CHAINAGES, LEVELS AND COORDINATES ARE IN METRES UNLESS DEFINED OTHERWISE.

First Issue

KH

SW

28/03/19

C01.1

Revision Details

By

Check

Date

Suffix

Purpose of Issue

DCO APPLICATION

Client

Highways England

Floor 5

Two Colmore Square

38 Colmore Circus

Birmingham

B4 6BN



Development Consent Order Number

TR010022

Project Title

A38
DERBY JUNCTIONS

Drawing Title

FIGURE 7.5 REPRESENTATIVE
VIEWPOINTS 1-24

VP21- Breadsall Hilltop
(south of Breadsall Village)

Designed

CL

Drawn

KH

Checked

JA

Approved

SW

Date

28/03/19

Internal Project No

60533462

Suitability

D7

Scale @ A3

1:35,000

Zone

A38

THIS DOCUMENT HAS BEEN PREPARED PURSUANT TO AND SUBJECT TO THE TERMS OF AECOM'S APPOINTMENT BY ITS CLIENT. AECOM ACCEPTS NO LIABILITY FOR ANY USE OF THIS DOCUMENT OTHER THAN BY ITS ORIGINAL CLIENT OR FOLLOWING AECOM'S EXPRESS AGREEMENT TO SUCH USE, AND ONLY FOR THE PURPOSES FOR WHICH IT WAS PREPARED AND PROVIDED.

Drawing Number

Highways England Pin

Originator

Volume

Rev

HE514503

-ACM

-EGN-

C01.1

A38_SW_PR_ZZ

-DR-LE-0176

Location

Type

Role

Number

Filename: B:\1. Projects 2017\60533462-A38(GIS)\Amended files\VP20(21).mxd

This map is based upon Ordnance Survey material with the permission of Ordnance Survey on behalf of the Controller of Her Majesty's Stationery Office. © Crown copyright. Unauthorised reproduction infringes Crown copyright and may lead to prosecution or civil proceedings. Highways England 100030649 2019

Viewpoint 22



Summer



Winter

NOTES

1.THIS DRAWING IS TO BE READ IN CONJUNCTION WITH ALL OTHER RELEVANT DOCUMENTATION.

2.DO NOT SCALE FROM THIS DRAWING. USE ONLY PRINTED DIMENSIONS.

3.ALL DIMENSIONS IN METRES, ALL CHAINAGES, LEVELS AND COORDINATES ARE IN METRES UNLESS DEFINED OTHERWISE.

FIRST ISSUE	KH	SW	28/03/19	C01.1
Revision Details	By	Check	Date	Suffix

Purpose of Issue

DCO APPLICATION

Client

Highways England
Floor 5
Two Colmore Square
38 Colmore Circus
Birmingham
B4 6BN

Development Consent Order Number

TR010022

Project Title

A38
DERBY JUNCTIONS

Drawing Title

FIGURE 7.5 REPRESENTATIVE
VIEWPOINTS 1-24

VP22- Ford Lane in front of
the Ford Farm Mobile Home Park

Designed CL	Drawn KH	Checked JA	Approved SW	Date 28/03/19
Internal Project No 60533462		Suitability D7		
Scale @ A3 1:35,000		Zone A38		

THIS DOCUMENT HAS BEEN PREPARED PURSUANT TO AND SUBJECT TO THE TERMS OF AECOM'S APPOINTMENT BY ITS CLIENT. AECOM ACCEPTS NO LIABILITY FOR ANY USE OF THIS DOCUMENT OTHER THAN BY ITS ORIGINAL CLIENT OR FOLLOWING AECOM'S EXPRESS AGREEMENT TO SUCH USE, AND ONLY FOR THE PURPOSES FOR WHICH IT WAS PREPARED AND PROVIDED.

Drawing Number Highways England Pin		Originator	Volume	Rev
HE514503		-ACM	-EGN-	C01.1
A38_SW_PR_ZZ		-DR-LE-0177		
Location		Type	Role	Number

Viewpoint 23

Representative viewpoint added following statutory consultation.
This was after the summer photography had been taken.

Summer



Winter

NOTES

1.THIS DRAWING IS TO BE READ IN CONJUNCTION WITH ALL OTHER RELEVANT DOCUMENTATION.

2.DO NOT SCALE FROM THIS DRAWING. USE ONLY PRINTED DIMENSIONS.

3.ALL DIMENSIONS IN METRES, ALL CHAINAGES, LEVELS AND COORDINATES ARE IN METRES UNLESS DEFINED OTHERWISE.

FIRST ISSUE	KH	SW	28/03/19	C01.1
Revision Details	By	Check	Date	Suffix

DCO APPLICATION

Client

Highways England
Floor 5
Two Colmore Square
38 Colmore Circus
Birmingham
B4 6BN

Development Consent Order Number

TR010022

Project Title

A38
DERBY JUNCTIONS

Drawing Title

FIGURE 7.5 REPRESENTATIVE
VIEWPOINTS 1-24

VP23- Breadsall footpath FP2

Designed	Drawn	Checked	Approved	Date
CL	KH	JA	SW	28/03/19

Internal Project No	Suitability
60533462	D7

Scale @ A3	Zone
1:35,000	A38


THIS DOCUMENT HAS BEEN PREPARED PURSUANT TO AND SUBJECT TO THE TERMS OF AECOM'S APPOINTMENT BY ITS CLIENT. AECOM ACCEPTS NO LIABILITY FOR ANY USE OF THIS DOCUMENT OTHER THAN BY ITS ORIGINAL CLIENT OR FOLLOWING AECOM'S EXPRESS AGREEMENT TO SUCH USE, AND ONLY FOR THE PURPOSES FOR WHICH IT WAS PREPARED AND PROVIDED.

Drawing Number	Highways England Pin	Originator	Volume	Rev
HE514503	-ACM	-EGN-		C01.1
A38_SW_PR_ZZ	-DR-LE-0178			
Location	Type	Role	Number	

Viewpoint 24

Representative viewpoint added following statutory consultation.
This was after the summer photography had been taken.

Summer



Winter

NOTES

1.THIS DRAWING IS TO BE READ IN CONJUNCTION WITH ALL OTHER RELEVANT DOCUMENTATION.

2.DO NOT SCALE FROM THIS DRAWING. USE ONLY PRINTED DIMENSIONS.

3.ALL DIMENSIONS IN METRES, ALL CHAINAGES, LEVELS AND COORDINATES ARE IN METRES UNLESS DEFINED OTHERWISE.

FIRST ISSUE	KH	SW	28/03/19	C01.1
Revision Details	By	Check	Date	Suffix

Purpose of Issue

DCO APPLICATION

Client

Highways England
Floor 5
Two Colmore Square
38 Colmore Circus
Birmingham
B4 6BN

Development Consent Order Number

TR010022

Project Title

A38
DERBY JUNCTIONS

Drawing Title

FIGURE 7.5 REPRESENTATIVE
VIEWPOINTS 1-24

VP24- Breadsall footpath FP3

Designed CL	Drawn KH	Checked JA	Approved SW	Date 28/03/19
Internal Project No 60533462		Suitability D7		
Scale @ A3 1:35,000		Zone A38		

THIS DOCUMENT HAS BEEN PREPARED PURSUANT TO AND SUBJECT TO THE TERMS OF AECOM'S APPOINTMENT BY ITS CLIENT. AECOM ACCEPTS NO LIABILITY FOR ANY USE OF THIS DOCUMENT OTHER THAN BY ITS ORIGINAL CLIENT OR FOLLOWING AECOM'S EXPRESS AGREEMENT TO SUCH USE, AND ONLY FOR THE PURPOSES FOR WHICH IT WAS PREPARED AND PROVIDED.

Drawing Number Highways England Pin		Originator	Volume	Rev
HE514503		-ACM	-EGN-	C01.1
A38_SW_PR_ZZ		-DR-LE-0179		
Location		Type	Role	Number