

Legend



Scheme boundary



50m buffer

Habitats




Semi-natural broad-leaved woodland



Broad-leaved plantation woodland



Coniferous plantation woodland



Mixed plantation woodland



Dense scrub



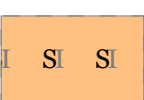
Scattered scrub



Scattered broad-leaved trees



Mixed scattered trees



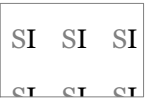
Semi-improved neutral grassland



Improved grassland




Marshy grassland



Poor semi-improved grassland



Tall ruderal



Water




Water body - dry




Rocks



Invasive non-native species



Arable



Amenity



Introduced shrub



Building




Bare ground



Hard standing



No access



Private Gardens - Not surveyed



Broad-leaved tree line



Running water



Species-poor hedge



Species-poor defunct hedge



Species-poor hedge with trees



Fence



Wall



Dry ditch



Target Notes

Notes:

1.THIS DRAWING IS TO BE READ IN CONJUNCTION WITH ALL OTHER RELEVANT DOCUMENTATION.

2.DO NOT SCALE FROM THIS DRAWING, USE ONLY PRINTED DIMENSIONS.

3.ALL DIMENSIONS IN METRES, ALL CHAINAGES, LEVELS AND COORDINATES ARE IN METRES UNLESS DEFINED OTHERWISE.

Purpose of Issue	DCO APPLICATION
Project Title	A38 DERBY JUNCTIONS

Development Consent Order Number	TR010022
Drawing Title	FIGURE 8.6 PHASE 1 HABITAT SURVEY MAPS KEY

Designed SW	Drawn GSB	Checked HP	Approved PB	Date 21/03/19
Internal Project No 60533462			Suitability D7	
Scale @ A3 1:10,000			Zone A38	
THIS DOCUMENT HAS BEEN PREPARED PURSUANT TO AND SUBJECT TO THE TERMS OF AECOM'S APPOINTMENT BY ITS CLIENT. AECOM ACCEPTS NO LIABILITY FOR ANY USE OF THIS DOCUMENT OTHER THAN BY ITS ORIGINAL CLIENT OR FOLLOWING AECOM'S EXPRESS AGREEMENT TO SUCH USE, AND ONLY FOR THE PURPOSES FOR WHICH IT WAS PREPARED AND PROVIDED.				

FIRST ISSUE	GSB SW	21/03/19	C01
Revision Details			
By	Check	Date	Suffix
Client			
Highways England Floor 5 Two Colmore Square 38 Colmore Circus Birmingham B4 6BN			
Drawing Number	Highways England Pin	Originator	Volume
HE514503	-ACM	-EGN-	
A38_SW_PR_ZZ	-DR-LE-0055		
Location	Type	Role	Number
Rev	C01		