

A38 Derby Junctions
TR010022
Volume 6

6.3 Environmental Statement
Appendices

Appendix 9.2: Construction Phase
Noise Predictions

Regulation 5(2)(a)

Planning Act 2008

Infrastructure Planning (Applications: Prescribed
Forms and Procedure) Regulations 2009

April 2019

Infrastructure Planning

Planning Act 2008

The Infrastructure Planning (Applications: Prescribed Forms and Procedure) Regulations 2009

A38 Derby Junctions Development Consent Order 202[]

6.3 Environmental Statement Appendices

Appendix 9.2: Construction Phase Noise Predictions

Regulation Number	Regulation 5(2)(a)
Planning Inspectorate Scheme Reference	TR010022
Application Document Reference	6.3
Author	A38 Derby Junctions Project Team, Highways England

Version	Date	Status of Version
1	April 2019	DCO Application

List of Figures

Figure A9.2.1: R01 Kingsway Hospital New Residential Development – Day, Ground Floor	2
Figure A9.2.2: R01 Kingsway Hospital New Residential Development – Evening/Weekend, Ground Floor.....	3
Figure A9.2.3: R01 Kingsway Hospital New Residential Development – Night, First Floor .	4
Figure A9.2.4: R02 Kingsway Hospital Residential – Day, Ground Floor.....	5
Figure A9.2.5: R02 Kingsway Hospital Residential – Evening/Weekend, Ground Floor	6
Figure A9.2.6: R02 Kingsway Hospital Residential – Night, Ground Floor.....	7
Figure A9.2.7: R03 Kingsway Hospital Audrey House – Day, Ground Floor.....	8
Figure A9.2.8: R03 Kingsway Hospital Audrey House – Evening/Weekend, Ground Floor .	9
Figure A9.2.9: R03 Kingsway Hospital Audrey House – Night, Ground Floor.....	10
Figure A9.2.10: R04 Greenwich Drive South, Mackworth – Day, Ground Floor	11
Figure A9.2.11: R04 Greenwich Drive South, Mackworth – Evening/Weekend, Ground Floor.....	12
Figure A9.2.12: R04 Greenwich Drive South, Mackworth – Night, First Floor	13
Figure A9.2.13: R05 Cheviot Street, New Zealand – Day, Ground Floor.....	14
Figure A9.2.14: R05 Cheviot Street, New Zealand – Evening/Weekend, Ground Floor	15
Figure A9.2.15: R05 Cheviot Street, New Zealand – Night, First Floor.....	16
Figure A9.2.16: R06 Lyttelton St, New Zealand – Day, Ground Floor	17
Figure A9.2.17: R06 Lyttelton Street, New Zealand – Evening/Weekend, Ground Floor...	18
Figure A9.2.18: R06 Lyttelton St, New Zealand – Night, First Floor	19
Figure A9.2.19: R07 Brackensdale Ave, Mackworth – Day, Ground Floor	20
Figure A9.2.20: R07 Brackensdale Ave, Mackworth – Evening/Weekend, Ground Floor..	21
Figure A9.2.21: R07 Brackensdale Ave, Mackworth – Night, First Floor	22
Figure A9.2.22: R08 Kingsway, New Zealand – Day, Ground Floor	23
Figure A9.2.23: R08 Kingsway, New Zealand – Evening/Weekend, Ground Floor	24
Figure A9.2.24: R08 Kingsway, New Zealand – Night, First Floor	25
Figure A9.2.25: R09 Greenwich Gardens, Mackworth – Day, Ground Floor	26
Figure A9.2.26: R09 Greenwich Gardens, Mackworth – Evening/Weekend, Ground Floor	27
Figure A9.2.27: R09 Greenwich Gardens, Mackworth – Night, Ground Floor	28
Figure A9.2.28: R10 Windmill Hill Lane (South), New Zealand – Day, Ground Floor	29

Figure A9.2.29: R10 Windmill Hill Lane (South), New Zealand – Evening/Weekend, Ground Floor.....	30
Figure A9.2.30: R10 Windmill Hill Lane (South), New Zealand – Night, First Floor	31
Figure A9.2.31: R11 Greenwich Drive North, Mackworth – Day, Ground Floor	32
Figure A9.2.32: R11 Greenwich Drive North, Mackworth – Evening/Weekend, Ground Floor.....	33
Figure A9.2.33: R11 Greenwich Drive North, Mackworth – Night, First Floor	34
Figure A9.2.34: R12 Flat at Army Reserves Centre – Day, Flat on Top Floor	35
Figure A9.2.35: R12 Flat at Army Reserves Centre – Evening/Weekend, Flat on Top Floor	36
Figure A9.2.36: R12 Flat at Army Reserves Centre – Night, Flat on Top Floor	37
Figure A9.2.37: R13 Windmill Hill Lane (North), New Zealand – Day, Ground Floor	38
Figure A9.2.38: R13 Windmill Hill Lane (North), New Zealand – Evening/Weekend, Ground Floor.....	39
Figure A9.2.39: R13 Windmill Hill Lane (North), New Zealand – Night, Ground Floor.....	40
Figure A9.2.40: R14 Enfield Rd, Mackworth – Day, Ground Floor.....	41
Figure A9.2.41: R14 Enfield Rd, Mackworth – Evening/Weekend, Ground Floor	42
Figure A9.2.42: R14 Enfield Road, Mackworth – Night, Ground Floor.....	43
Figure A9.2.43: R15 Ashbourne Road, New Zealand – Day, Ground Floor.....	44
Figure A9.2.344: R15 Ashbourne Road, New Zealand – Evening/Weekend, Ground Floor	45
Figure A9.2.45: R15 Ashbourne Road, New Zealand – Night, First Floor.....	46
Figure A9.2.46: R16 Cottage, Deaf School – Day, Ground Floor	47
Figure A9.2.47: R16 Cottage, Deaf School – Evening/Weekend, Ground Floor.....	48
Figure A9.2.48: R16 Cottage, Deaf School – Night, First Floor	49
Figure A9.2.49: R17 Harringay Gardens, Mackworth – Day, Ground Floor.....	50
Figure A9.2.50: R17 Harringay Gardens, Mackworth – Evening/Weekend, Ground Floor	51
Figure A9.2.51: R17 Harringay Gardens, Mackworth – Night, Ground Floor.....	52
Figure A9.2.52: R18 Lydia House, Deaf School – Day, Ground Floor	53
Figure A9.2.53: R18 Lydia House, Deaf School – Evening/Weekend, Ground Floor	54
Figure A9.2.54: R18 Lydia House, Deaf School – Night, First Floor	55
Figure A9.2.55: R19 University Of Derby Markeaton St. – Day, Top Floor.....	56
Figure A9.2.56: R19 University of Derby Markeaton St. – Evening/Weekend, Top Floor	57
Figure A9.2.57: R20 Watson Street, Kedleston – Day, Ground Floor	58
Figure A9.2.58: R20 Watson Street, Kedleston – Evening/Weekend, Ground Floor	59

Figure A9.2.59: R20 Watson Street, Kedleston – Night, First Floor.....	60
Figure A9.2.60: R21 Broadway, Kedleston – Day, Ground Floor.....	61
Figure A9.2.61: R21 Broadway, Kedleston – Evening/Weekend, Ground Floor	62
Figure A9.2.62: R21 Broadway, Kedleston – Night, First Floor.....	63
Figure A9.2.63: R22 Kedleston Old Road – Day, Ground Floor	64
Figure A9.2.64: R22 Kedleston Old Road – Evening/Weekend, Ground Floor.....	65
Figure A9.2.65: R22 Kedleston Old Road – Night, Ground Floor	66
Figure A9.2.66: R23 Holme Nook Farm, Allestree – Day, Ground Floor.....	67
Figure A9.2.67: R23 Holme Nook Farm, Allestree – Evening/Weekend, Ground Floor.....	68
Figure A9.2.68: R23 Holme Nook Farm, Allestree – Night, Ground Floor.....	69
Figure A9.2.69: R24 Croft Lane, Breadsall – Day, Ground Floor.....	70
Figure A9.2.70: R24 Croft Lane, Breadsall – Evening/Weekend, Ground Floor	71
Figure A9.2.71: R24 Croft Lane, Breadsall – Night, First Floor.....	72
Figure A9.2.72: R25 Lambourn Drive (South), Allestree – Day, Ground Floor	73
Figure A9.2.73: R25 Lambourn Drive (South), Allestree – Evening/Weekend, Ground Floor	74
Figure A9.2.74: R25 Lambourn Drive (South), Allestree – Night, Ground Floor	75
Figure A9.2.75: R26 Wharfedale Close, Allestree – Day, Ground Floor	76
Figure A9.2.76: R26 Wharfedale Close, Allestree – Evening/Weekend, Ground Floor	77
Figure A9.2.77: R26 Wharfedale Close, Allestree – Night, First Floor	78
Figure A9.2.78: R27 Rectory Farm Mews, Breadsall – Day, Ground Floor.....	79
Figure A9.2.79: R27 Rectory Farm Mews, Breadsall – Evening/Weekend, Ground Floor ..	80
Figure A9.2.80: R27 Rectory Farm Mews, Breadsall – Night, Ground Floor.....	81
Figure A9.2.81: R28 Mobile Home Park (East) – Day, Ground Floor	82
Figure A9.2.82: R28 Mobile Home Park (East) – Evening/Weekend, Ground Floor.....	83
Figure A9.2.83: R28 Mobile Home Park (East) – Night, Ground Floor	84
Figure A9.2.84: R29 Mobile Home Park (South West) – Day, Ground Floor	85
Figure A9.2.85: R29 Mobile Home Park (South West) – Evening/Weekend, Ground Floor	86
Figure A9.2.86: R29 Mobile Home Park (South West) – Night, Ground Floor	87
Figure A9.2.87: R30 Lambourn Drive (North), Allestree – Day, Ground Floor.....	88
Figure A9.2.88: R30 Lambourn Drive (North), Allestree – Evening/Weekend, Ground Floor	89
Figure A9.2.89: R30 Lambourn Drive (North), Allestree – Night, First Floor.....	90

Figure A9.2.90: R31 Mobile Home Park (North) – Day, Ground Floor	91
Figure A9.2.91: R31 Mobile Home Park (North) – Evening/Weekend, Ground Floor	92
Figure A9.2.92: R31 Mobile Home Park (North) – Night, Ground Floor	93
Figure A9.2.93: R32 Rectory Lane (Centre), Breadsall – Day, Ground Floor	94
Figure A9.2.94: R32 Rectory Lane (Centre), Breadsall – Evening/Weekend, Ground Floor	95
Figure A9.2.95: R32 Rectory Lane (Centre), Breadsall – Night, First Floor	96
Figure A9.2.96: R33 Rectory Lane (North), Breadsall – Day, Ground Floor	97
Figure A9.2.97: R33 Rectory Lane (North), Breadsall – Evening/Weekend, Ground Floor	98
Figure A9.2.98: R33 Rectory Lane (North), Breadsall – Night, First Floor	99
Figure A9.2.99: R34 Alfreton Road, Little Eaton – Day, Ground Floor	100
Figure A9.2.100: R34 Alfreton Road, Little Eaton – Evening/Weekend, Ground Floor	101
Figure A9.2.101: R34 Alfreton Road, Little Eaton – Night, First Floor	102

Appendix 9.2: Construction Phase Noise Predictions

- 9.1.1 The predicted monthly noise levels at each receptor during the construction phase are shown in Figure A9.2.1 to Figure A9.2.100: R34 Alfreton Road, Little Eaton – Evening/Weekend, Ground Floor
- 9.1.2 . Receptor locations are marked on Figures 9.1a and 9.1b [TR010022/APP/6.2]. For two storey residential properties ground floor results are provided for the daytime and evening, and first floor results for the night. For flats and non-residential buildings the top floor is provided for all time periods. The Lowest Observable Adverse Effect Level (LOAEL) and Significant Observed Adverse Effect Level (SOAEL) for each receptor and time period are shown on the figures. The predicted noise levels shown are based on the area over which each activity is likely to occur over the course of each month. As detailed in Chapter 9: Noise and Vibration, Section 9.3 [TR010022/APP/6.1], to define the SOAEL and LOAEL ambient noise levels at the relevant façade of each of the selected receptors has been determined based on predicted 2015 baseline traffic flows.
- 9.1.3 At some receptors given the large separation distance between the construction activity taking place and the receptor, predicted noise levels for some months have not been calculated, based on a cut-off distance of 1km between receptors and works. Additionally, there are some periods of the programme where no activities take place in some location, in particular evening/weekend and night works.

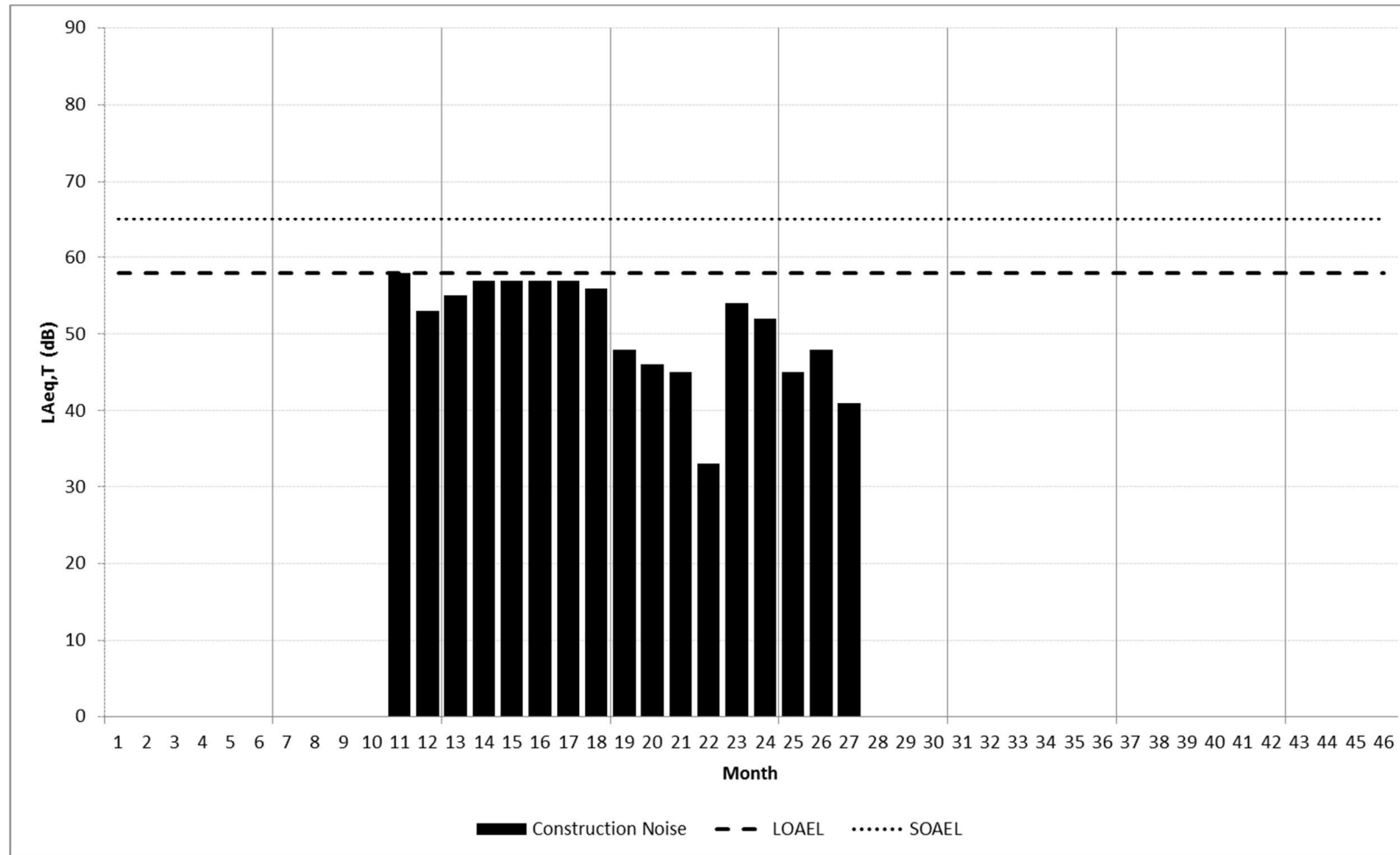


Figure A9.2.1: R01 Kingsway Hospital New Residential Development – Day, Ground Floor

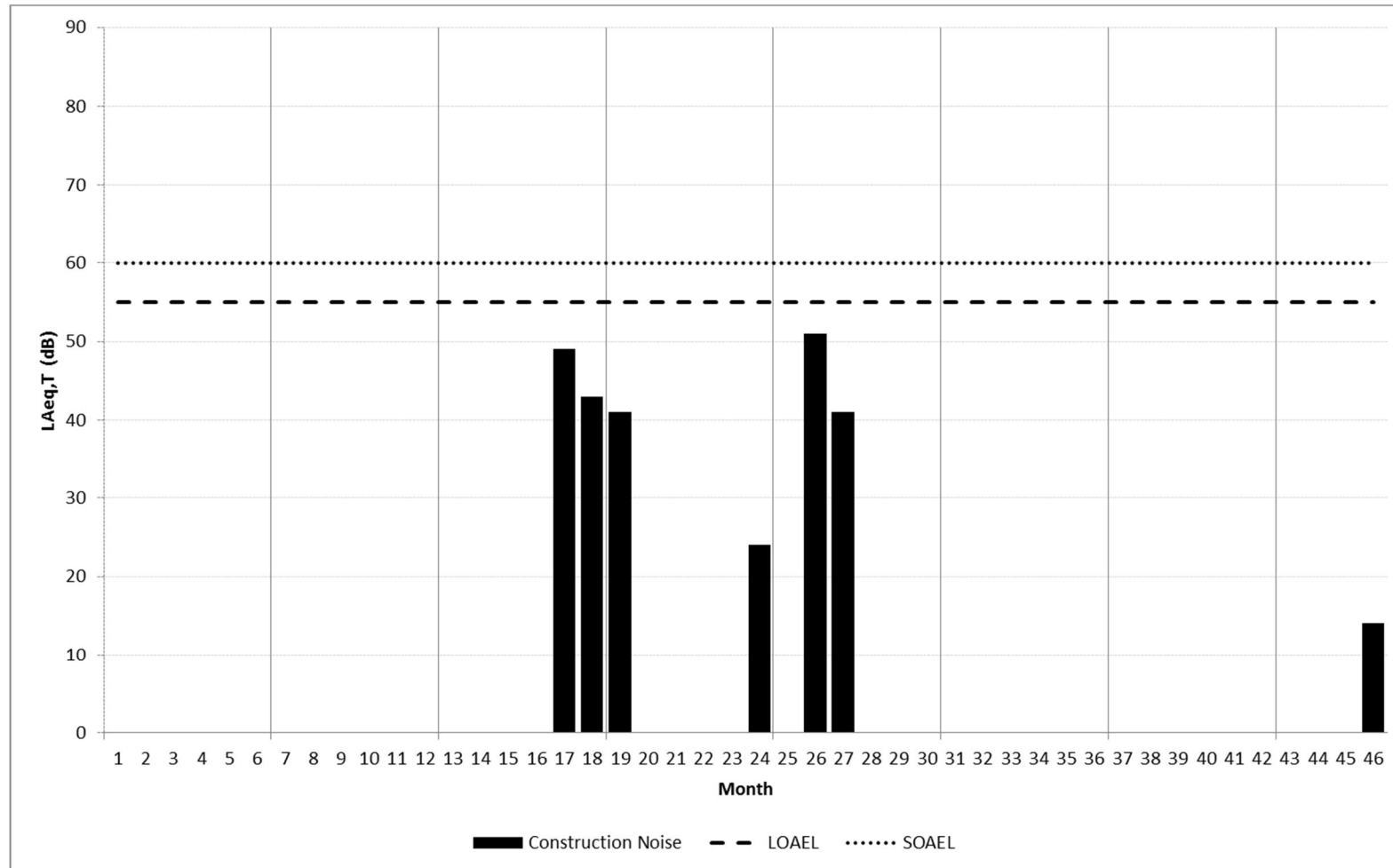


Figure A9.2.2: R01 Kingsway Hospital New Residential Development – Evening/Weekend, Ground Floor

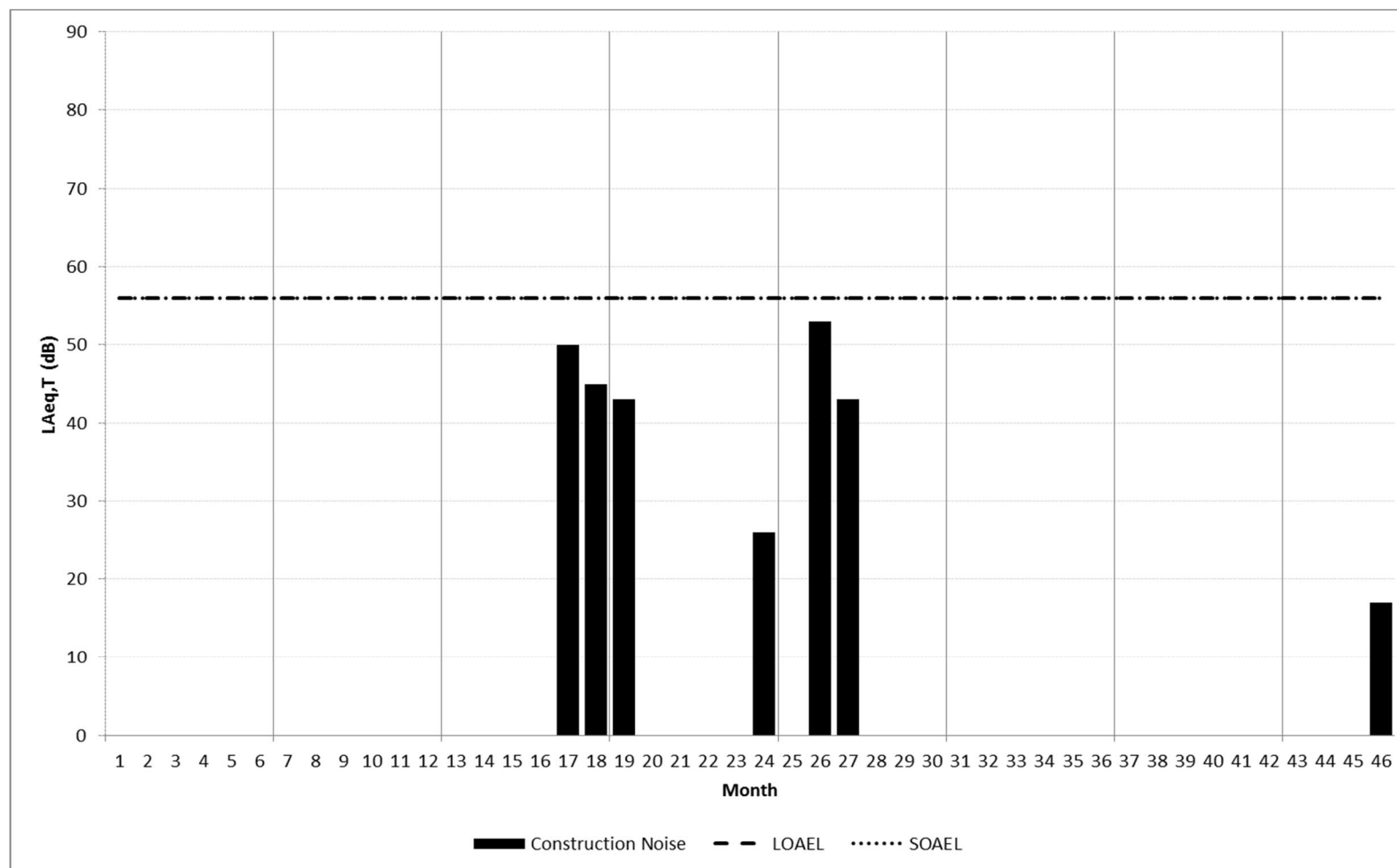


Figure A9.2.3: R01 Kingsway Hospital New Residential Development – Night, First Floor

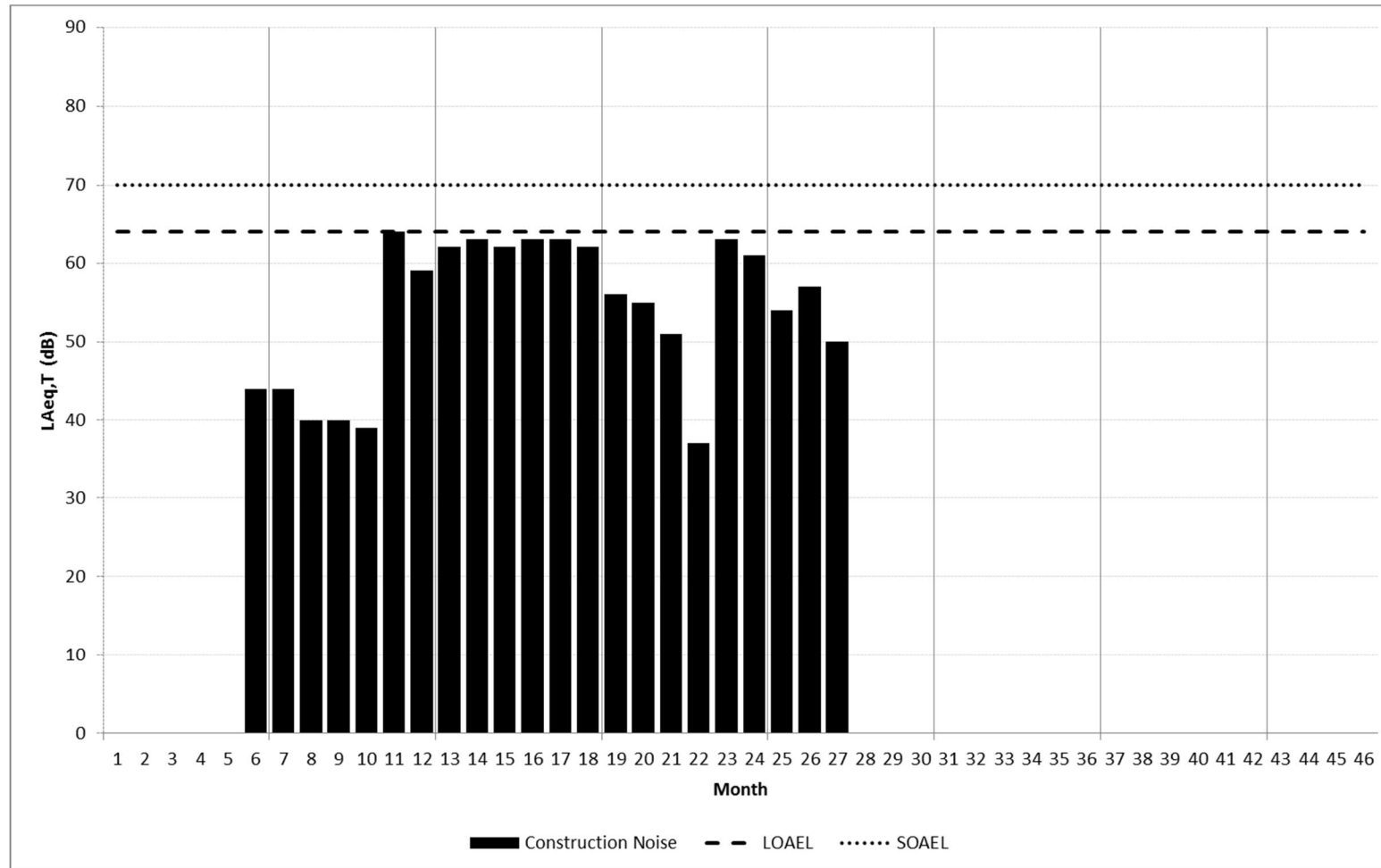


Figure A9.2.4: R02 Kingsway Hospital Residential – Day, Ground Floor

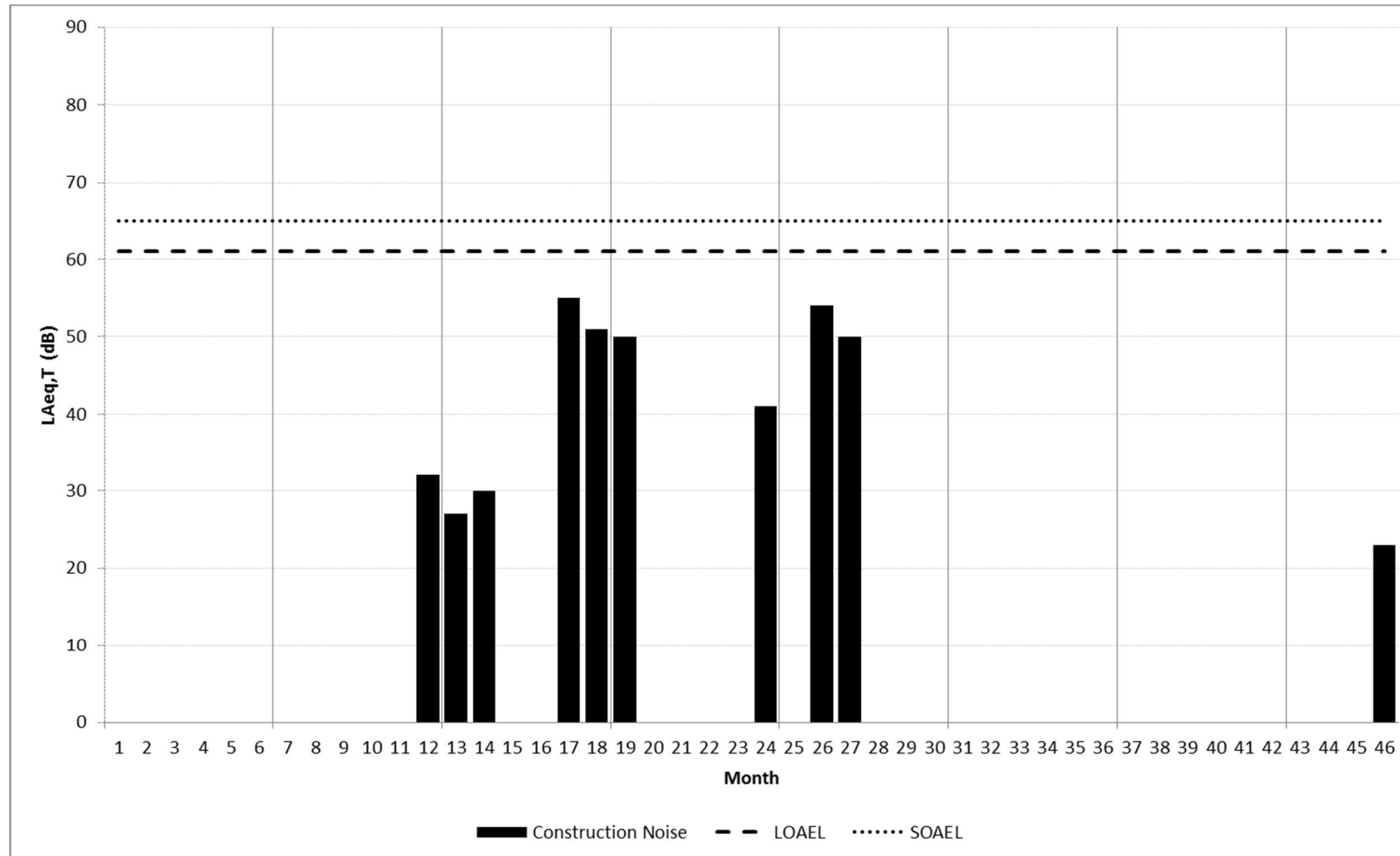


Figure A9.2.5: R02 Kingsway Hospital Residential – Evening/Weekend, Ground Floor

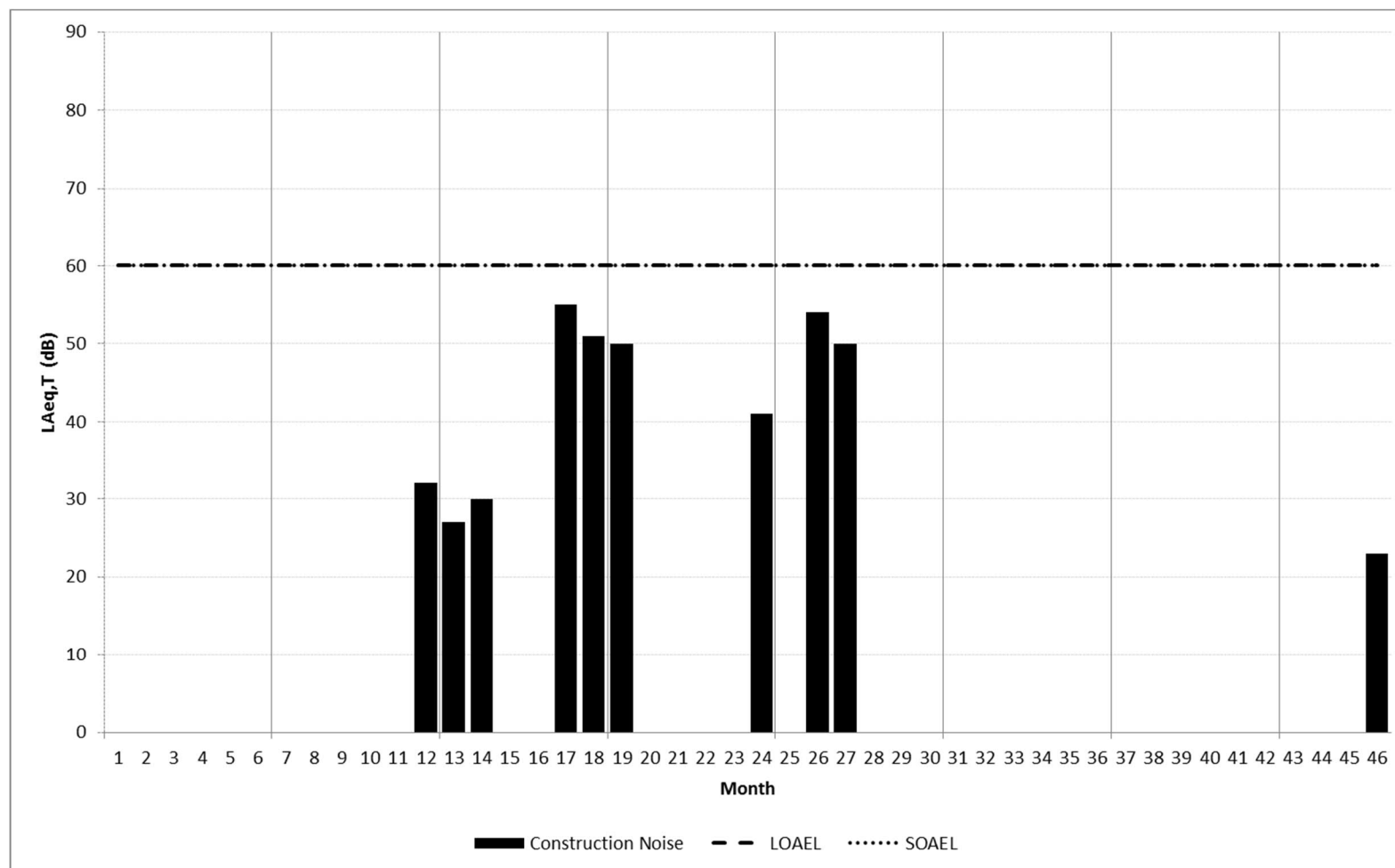


Figure A9.2.6: R02 Kingsway Hospital Residential – Night, Ground Floor

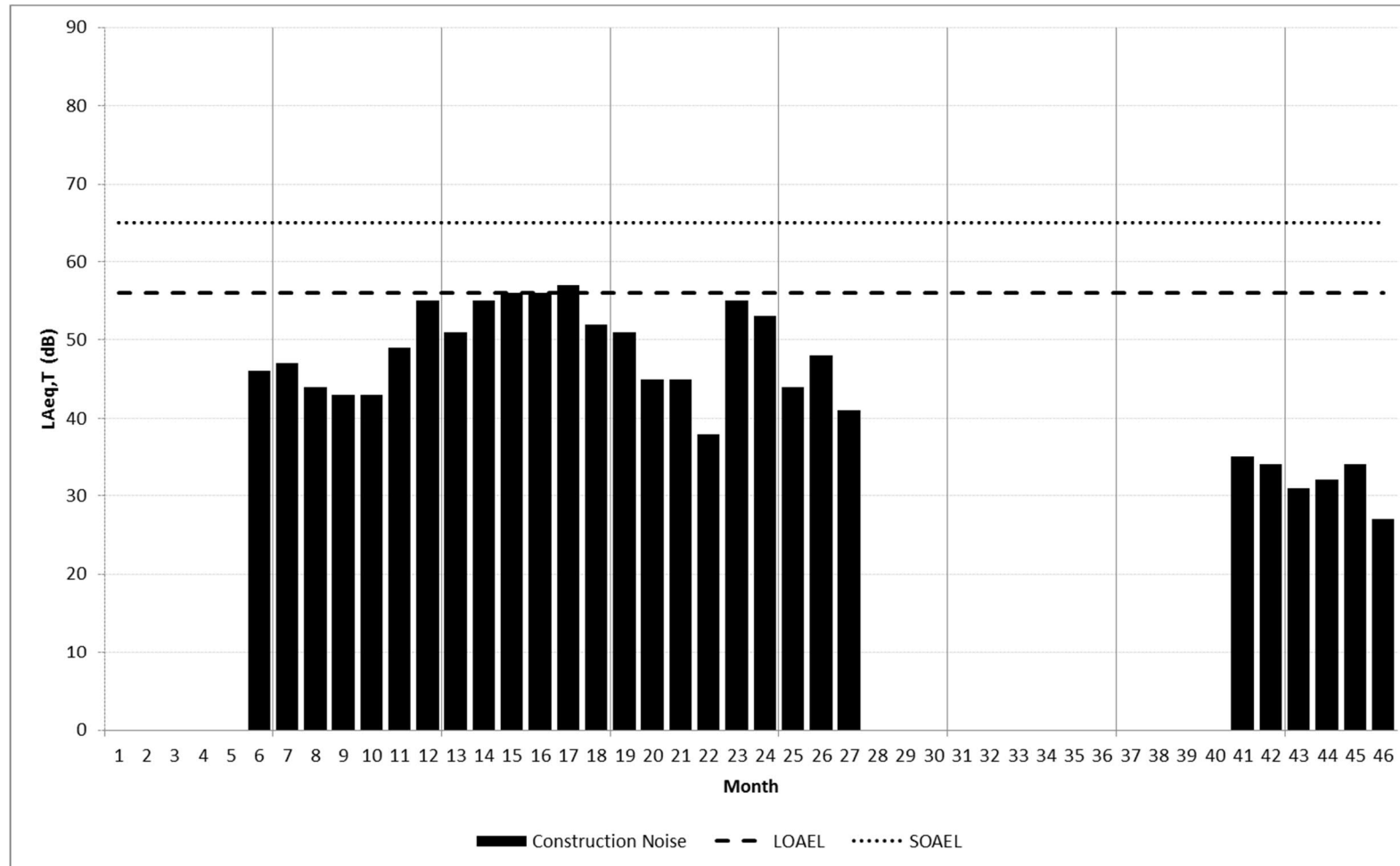


Figure A9.2.7: R03 Kingsway Hospital Audrey House – Day, Ground Floor

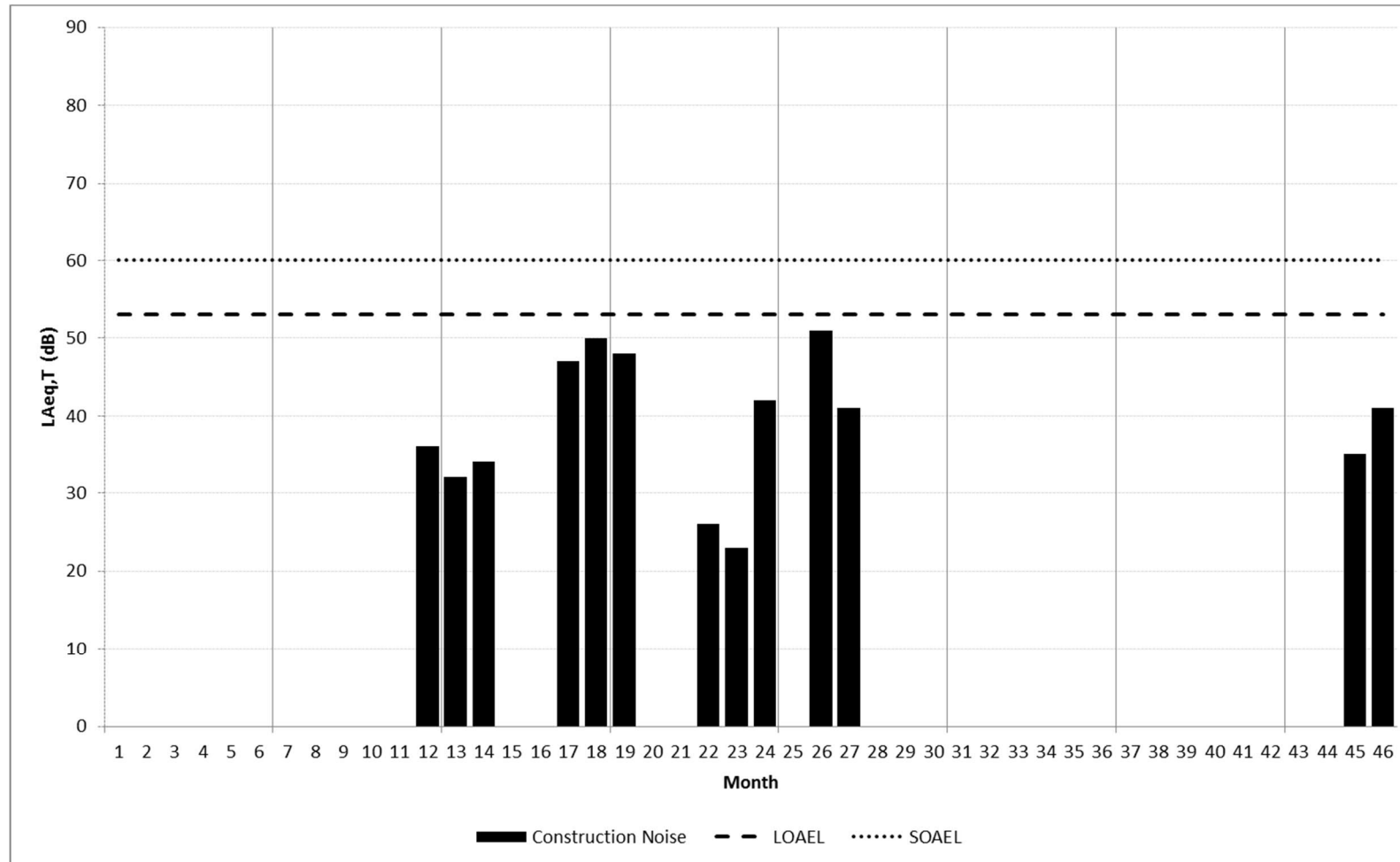


Figure A9.2.8: R03 Kingsway Hospital Audrey House – Evening/Weekend, Ground Floor

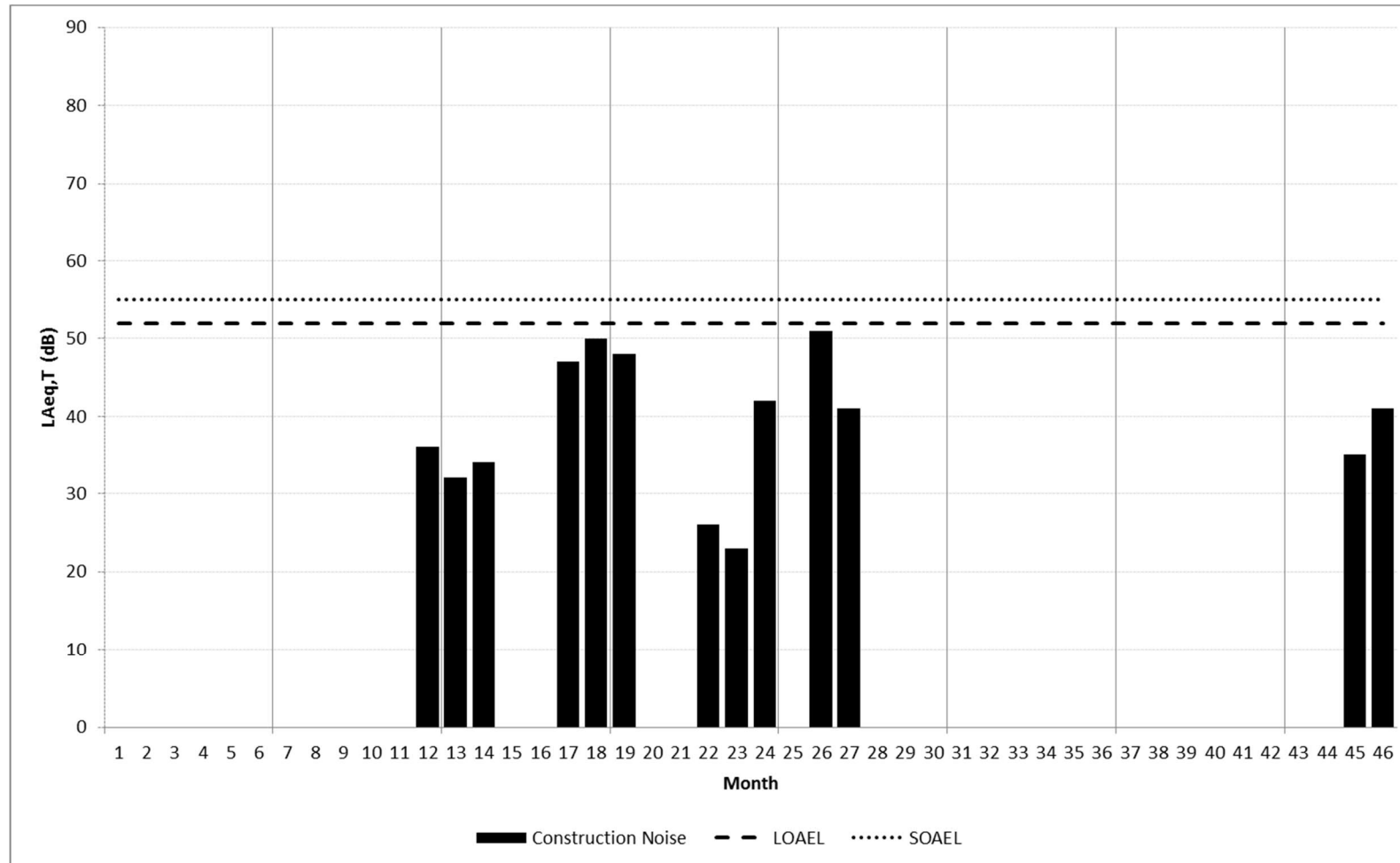


Figure A9.2.9: R03 Kingsway Hospital Audrey House – Night, Ground Floor

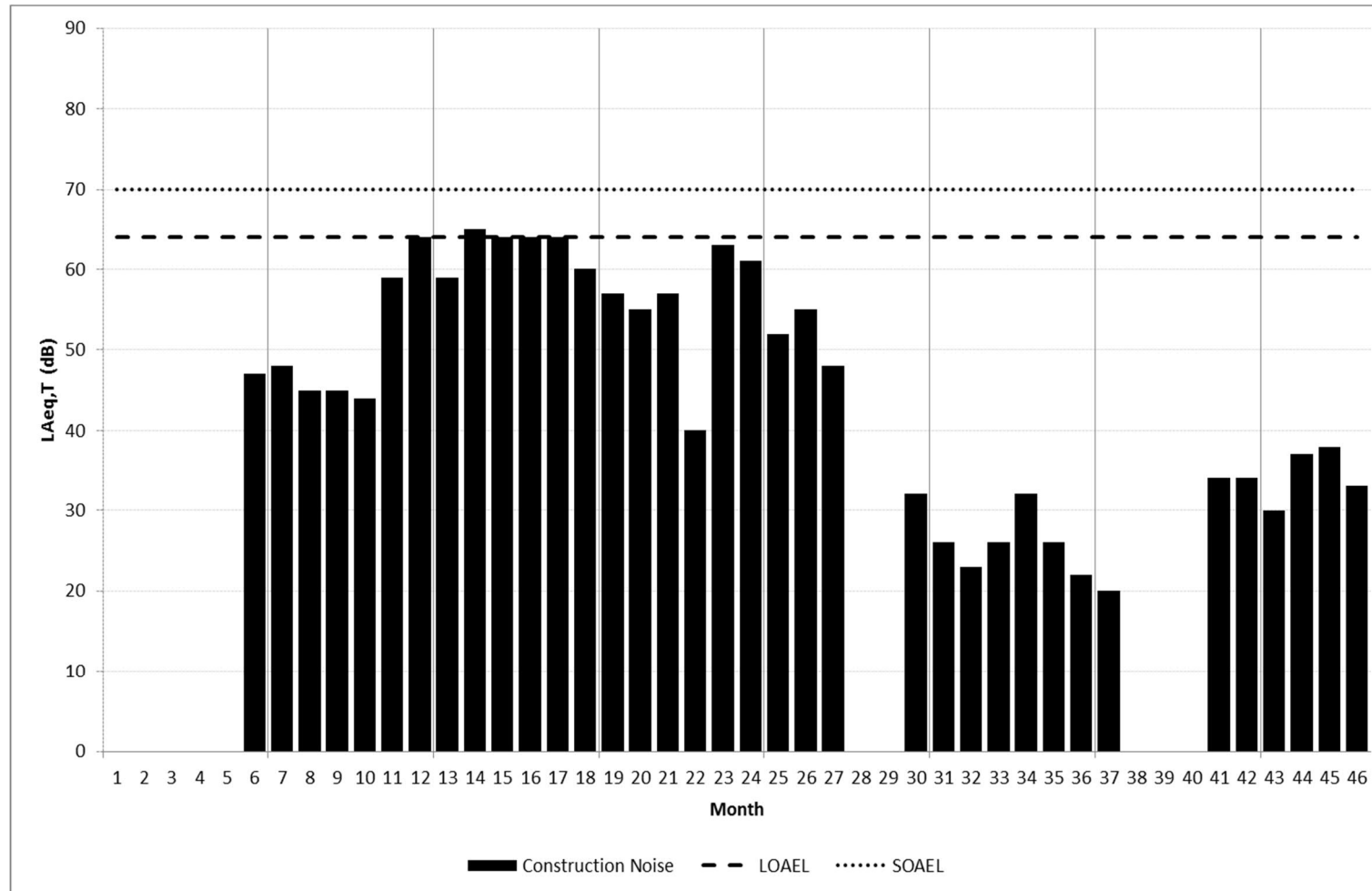


Figure A9.2.10: R04 Greenwich Drive South, Mackworth – Day, Ground Floor

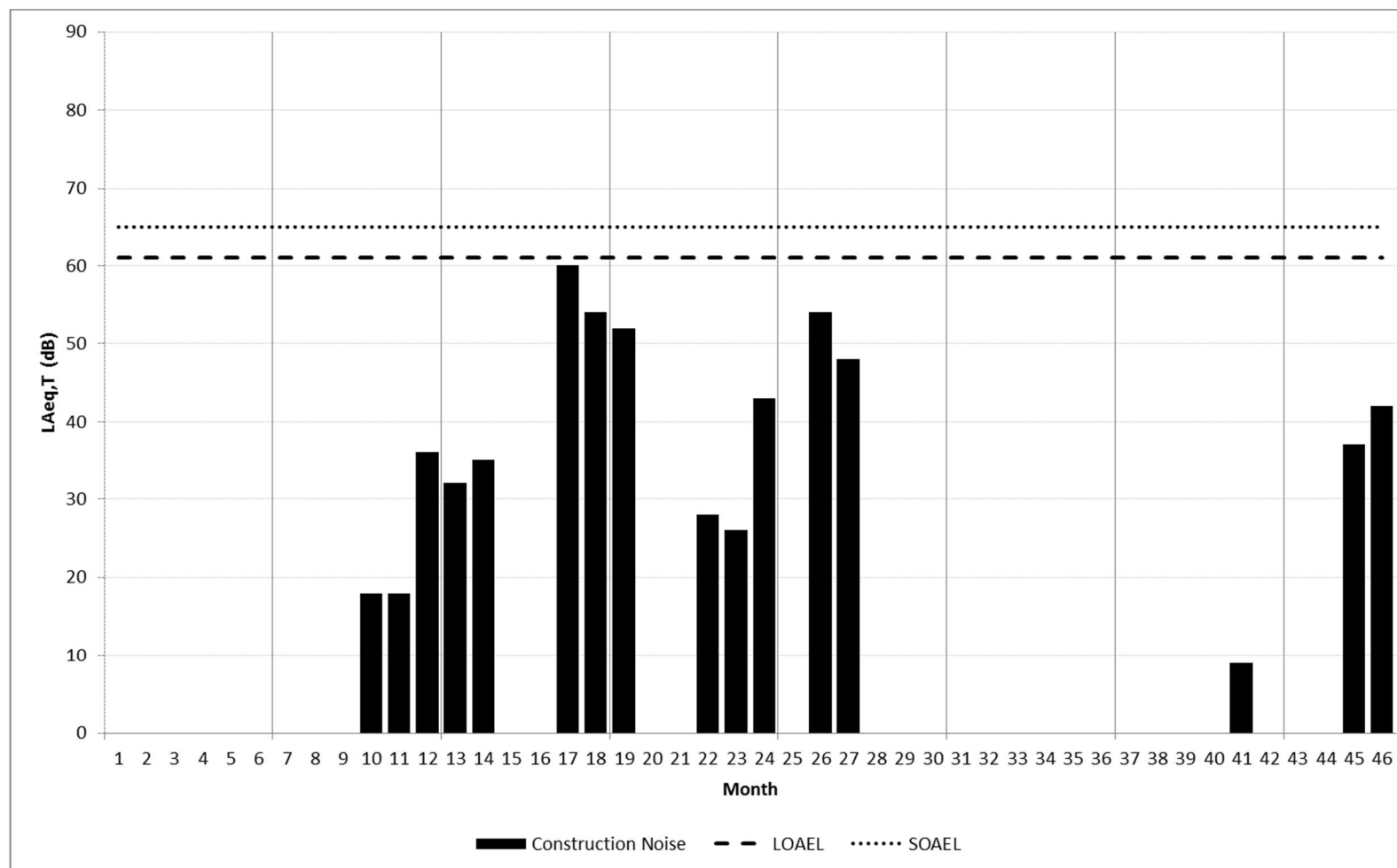


Figure A9.2.11: R04 Greenwich Drive South, Mackworth – Evening/Weekend, Ground Floor

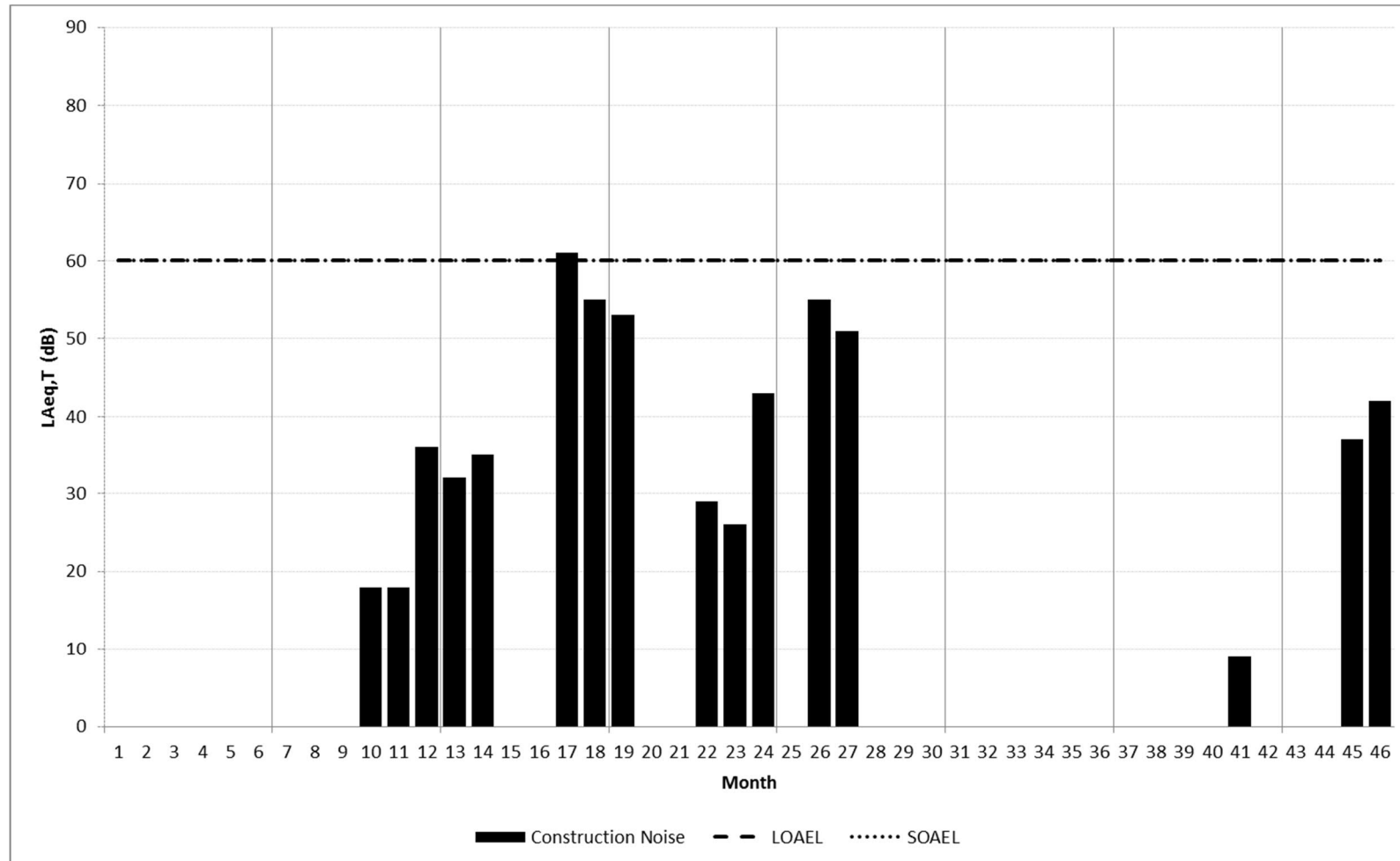


Figure A9.2.12: R04 Greenwich Drive South, Mackworth – Night, First Floor

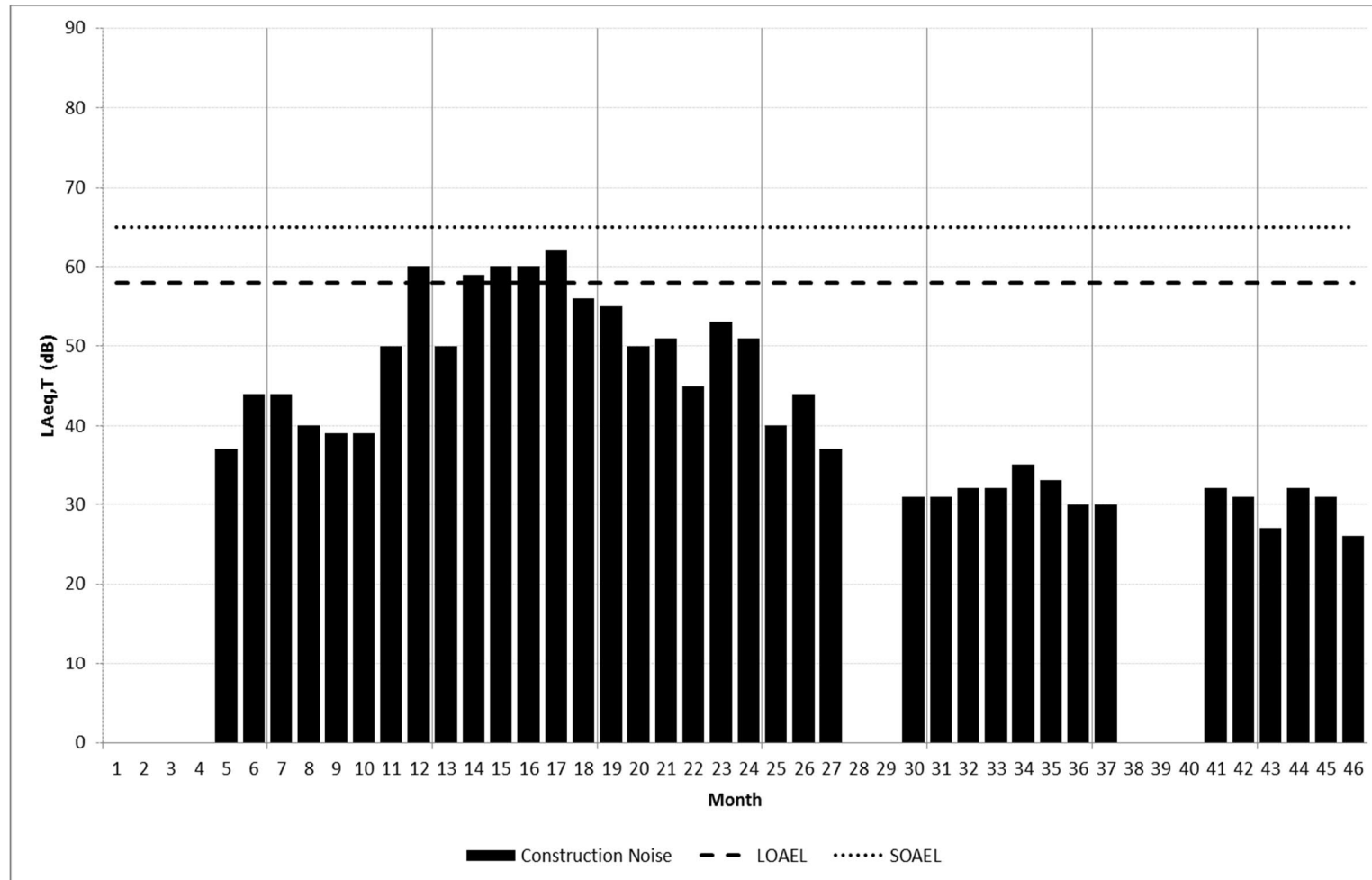


Figure A9.2.13: R05 Cheviot Street, New Zealand – Day, Ground Floor

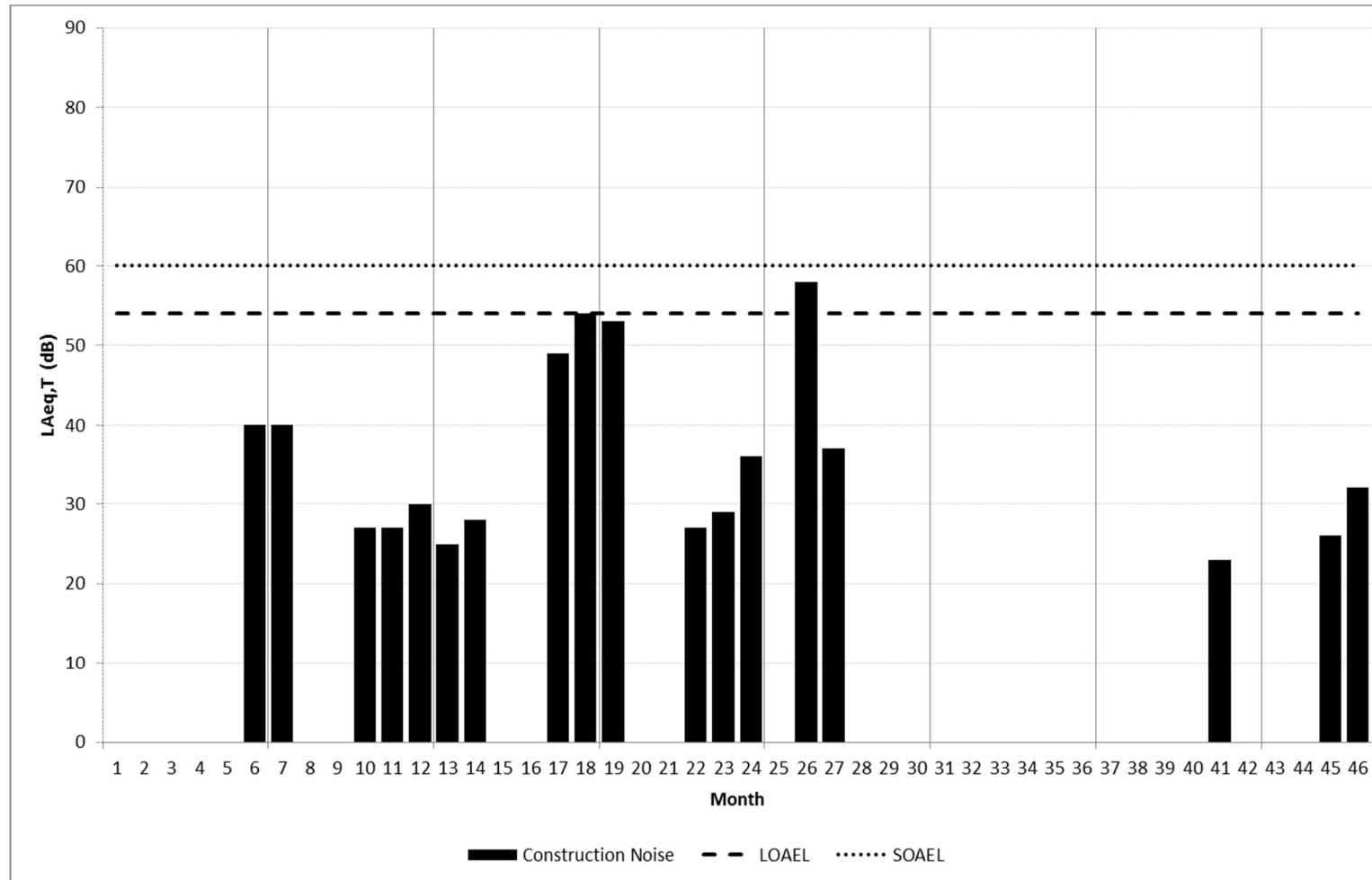


Figure A9.2.14: R05 Cheviot Street, New Zealand – Evening/Weekend, Ground Floor

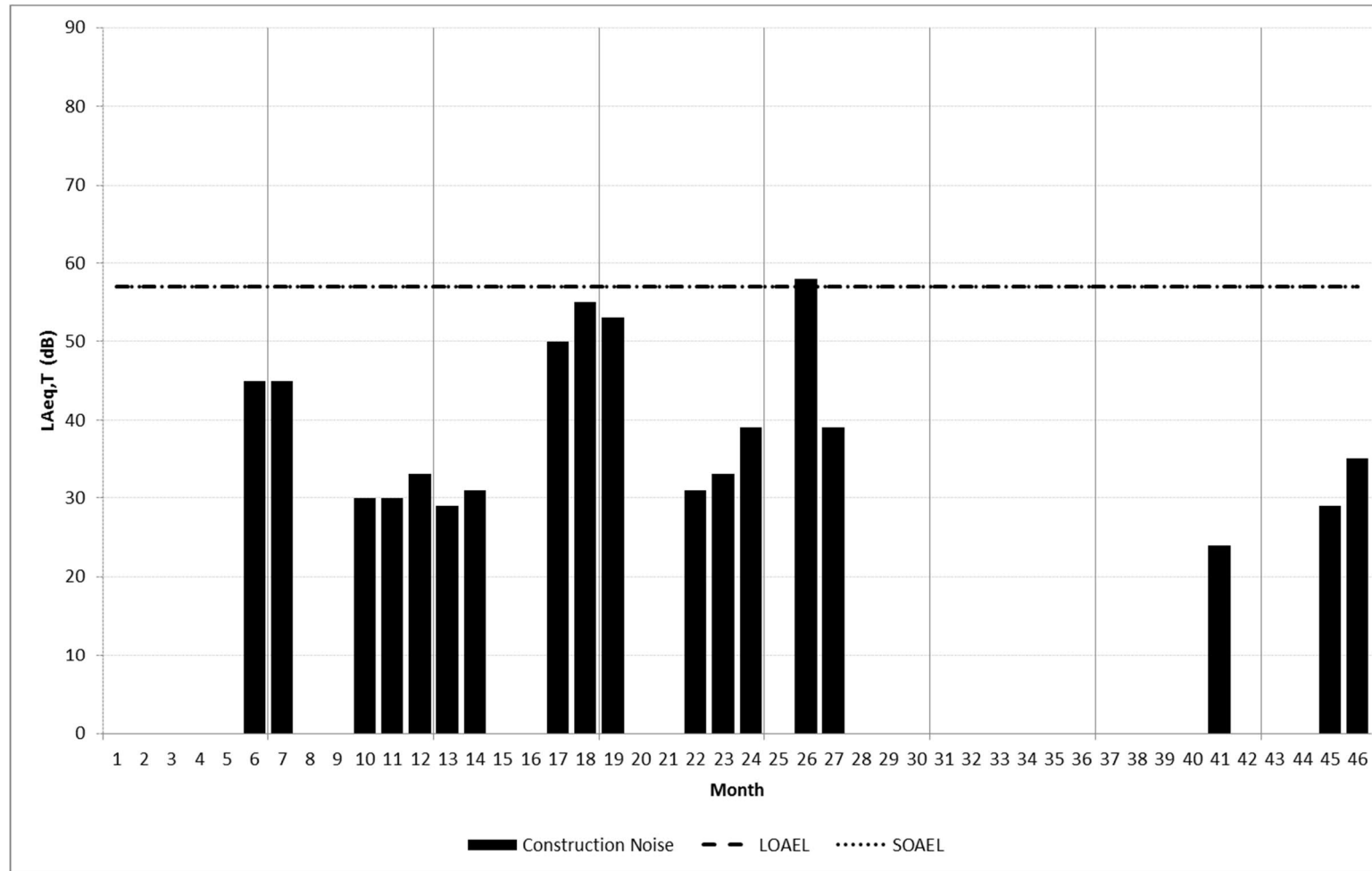


Figure A9.2.15: R05 Cheviot Street, New Zealand – Night, First Floor

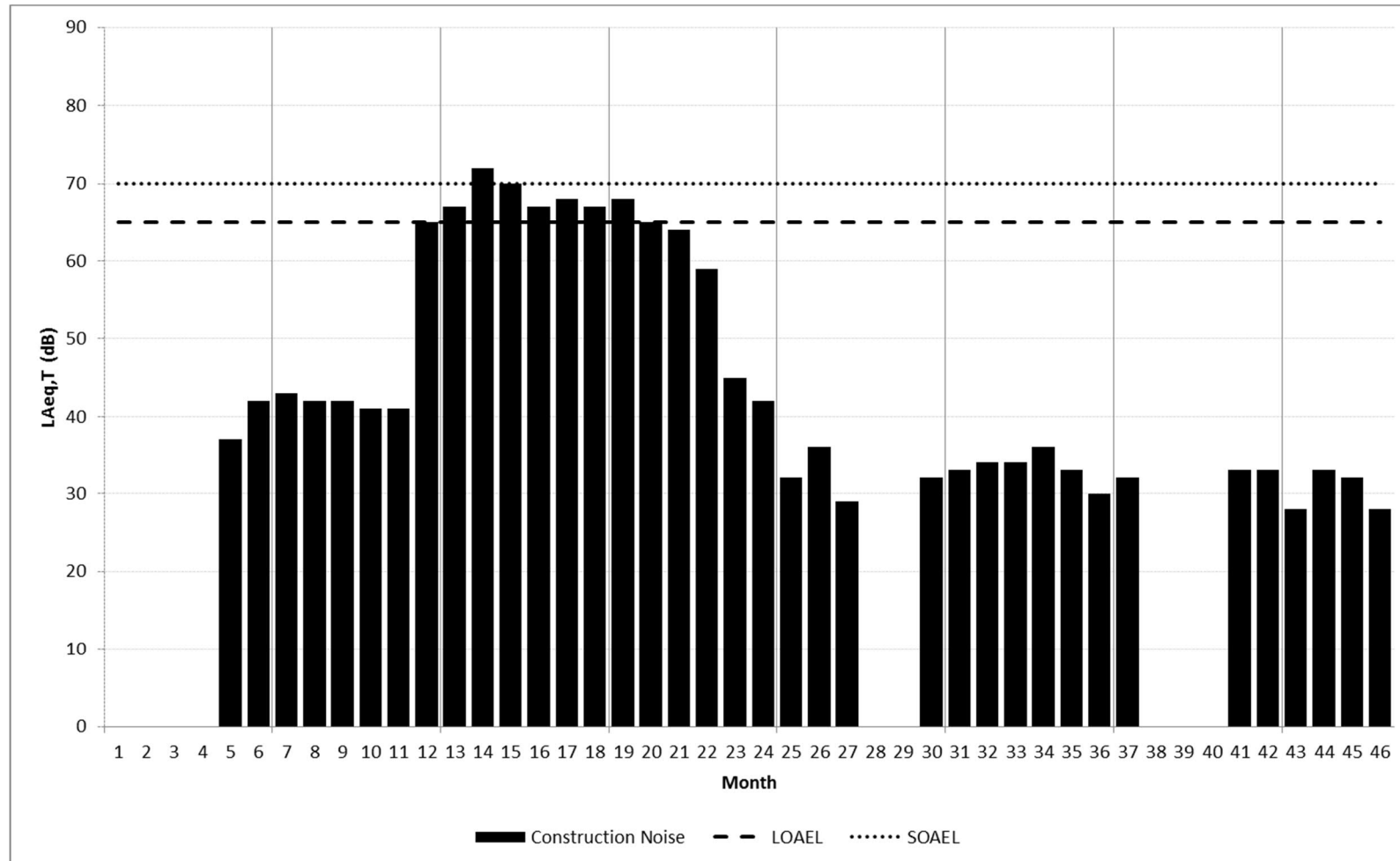


Figure A9.2.16: R06 Lyttelton St, New Zealand – Day, Ground Floor

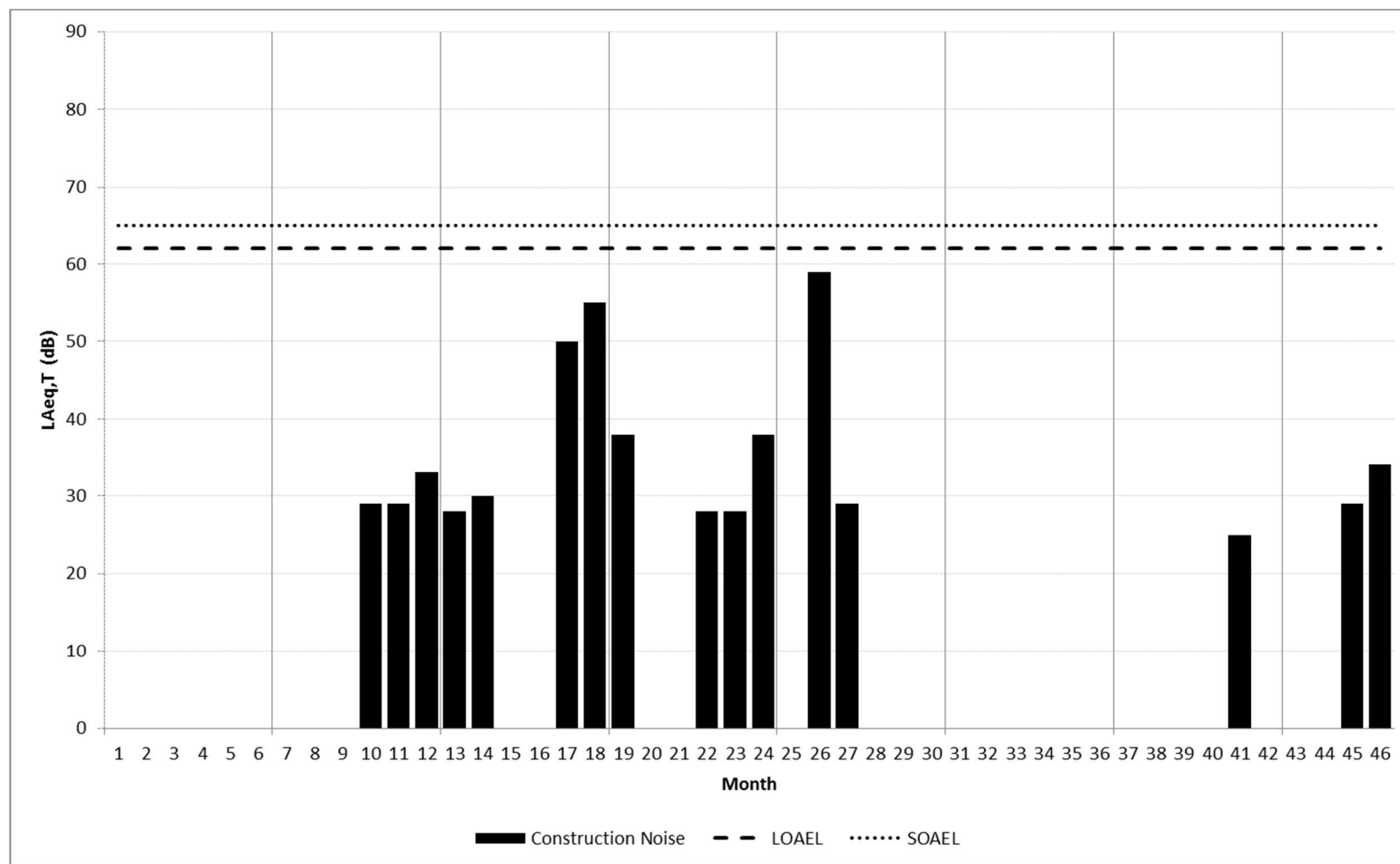


Figure A9.2.17: R06 Lyttelton Street, New Zealand – Evening/Weekend, Ground Floor

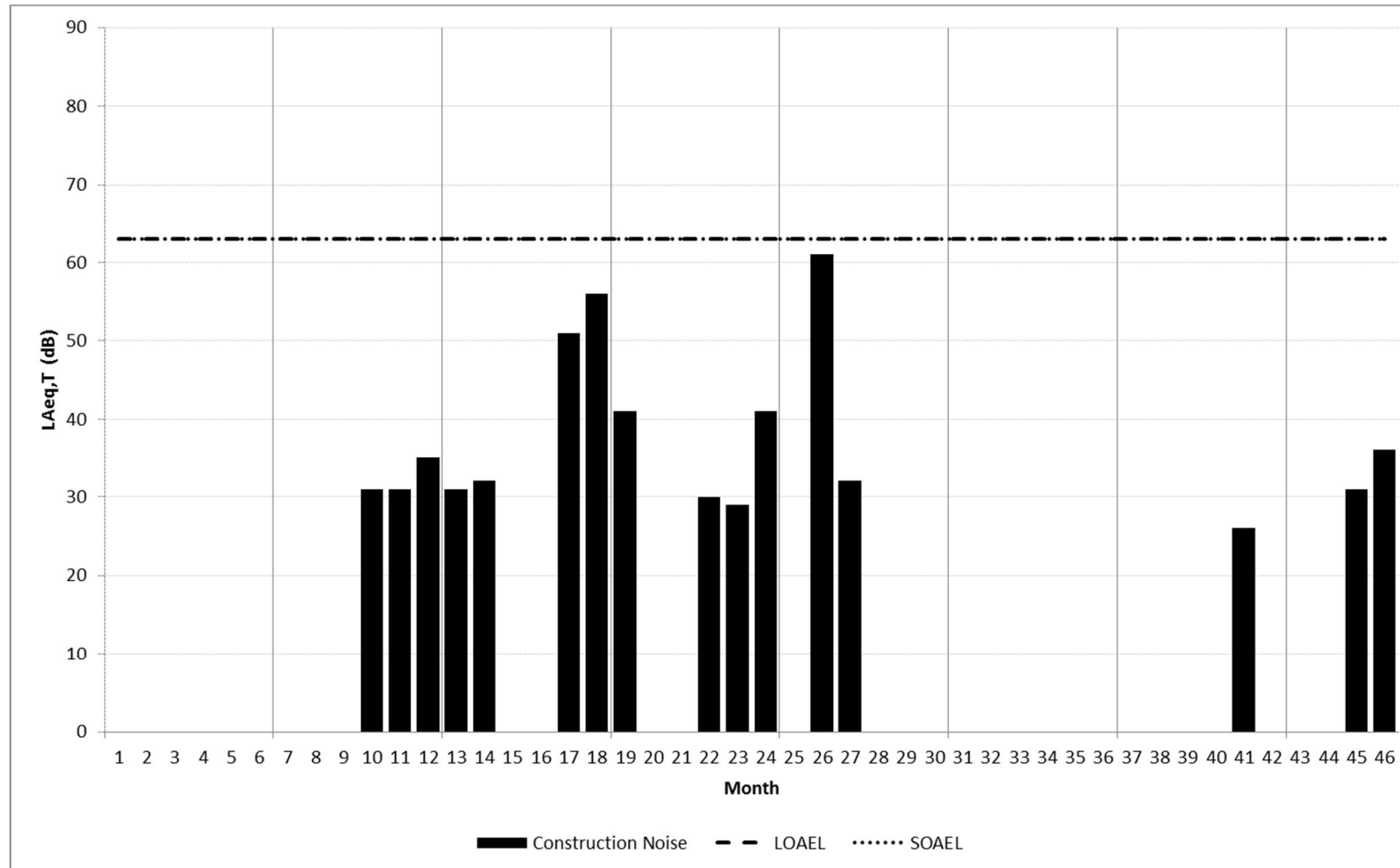


Figure A9.2.18: R06 Lyttelton St, New Zealand – Night, First Floor

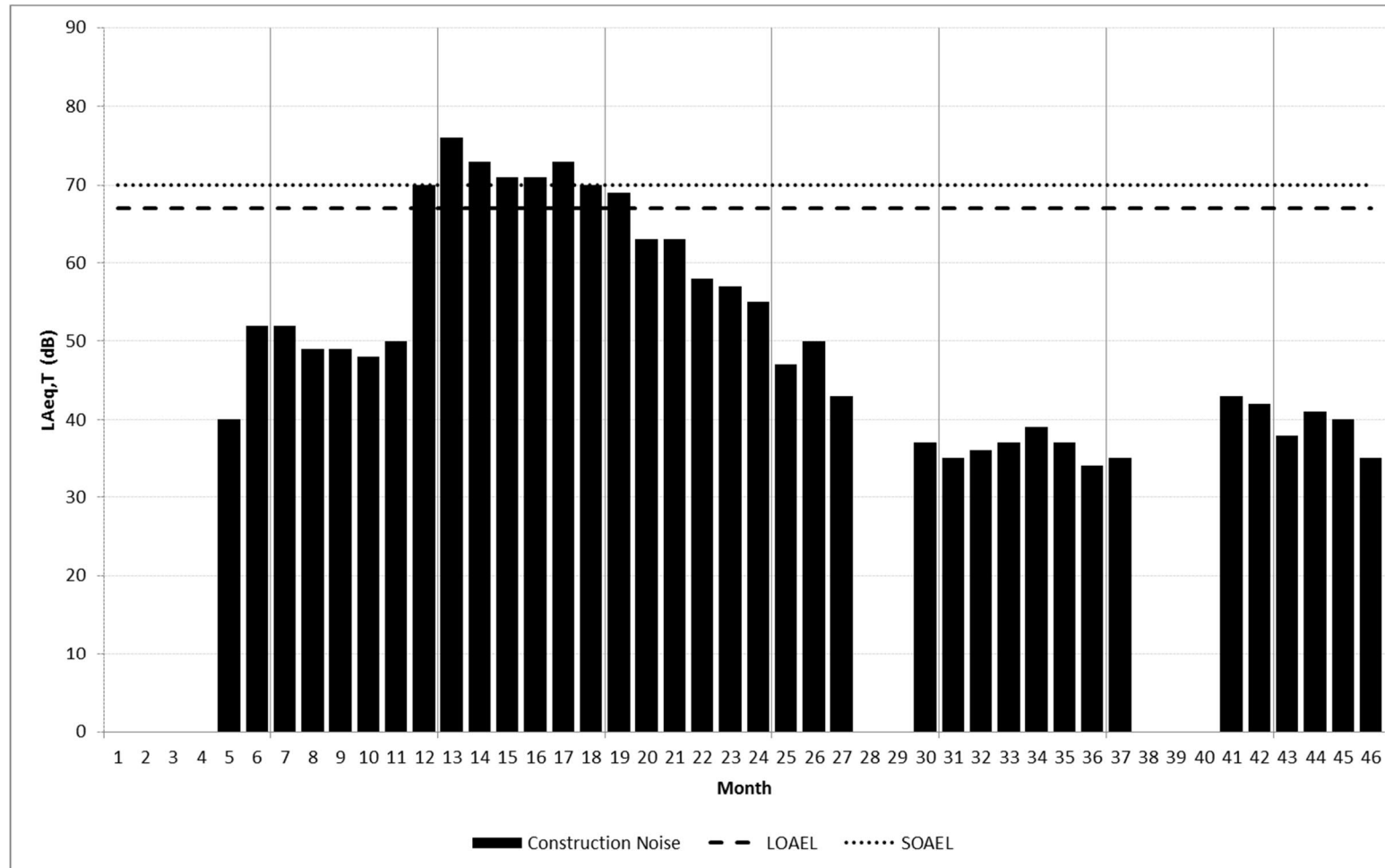


Figure A9.2.19: R07 Brackensdale Ave, Mackworth – Day, Ground Floor

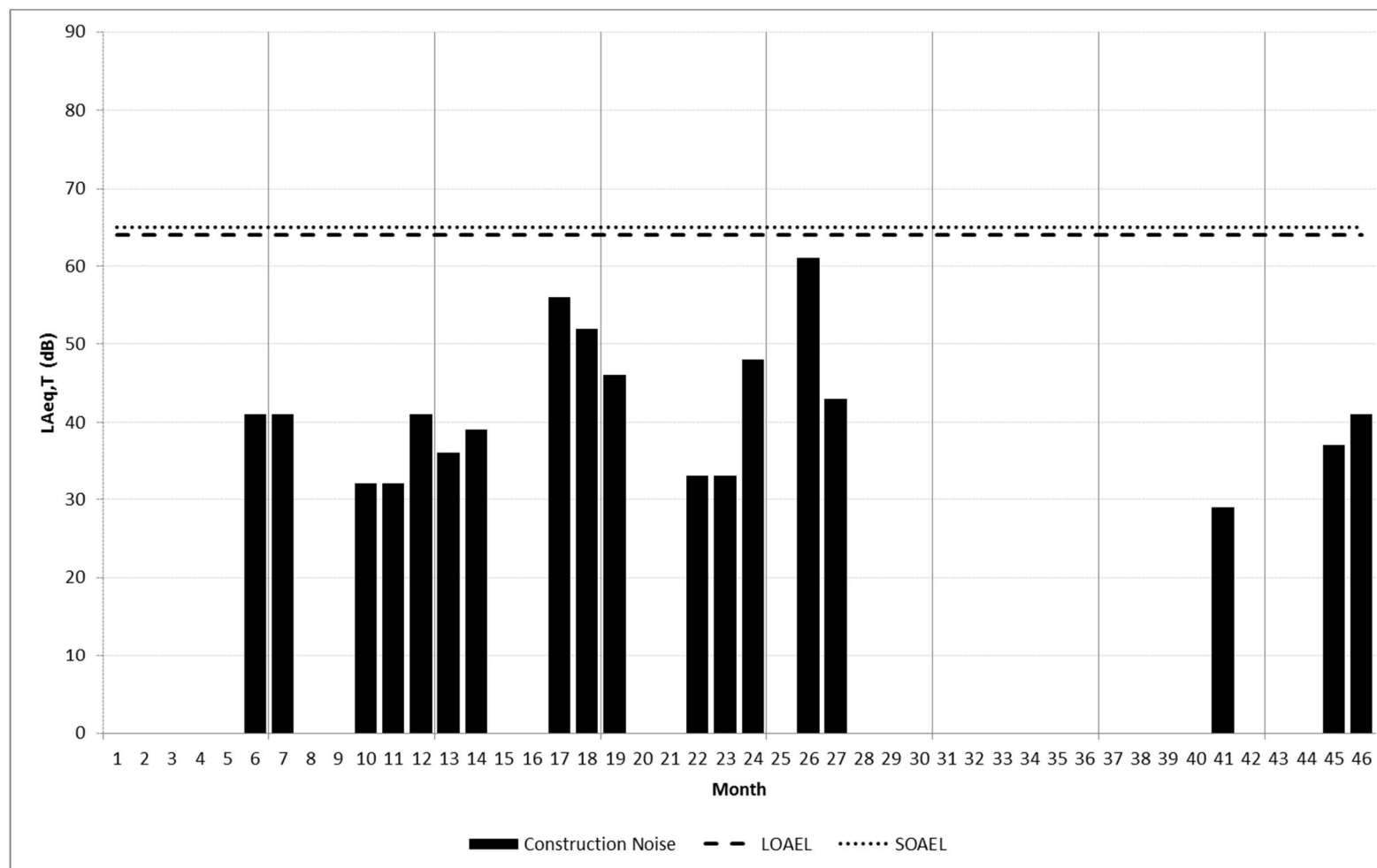


Figure A9.2.20: R07 Brackensdale Ave, Mackworth – Evening/Weekend, Ground Floor

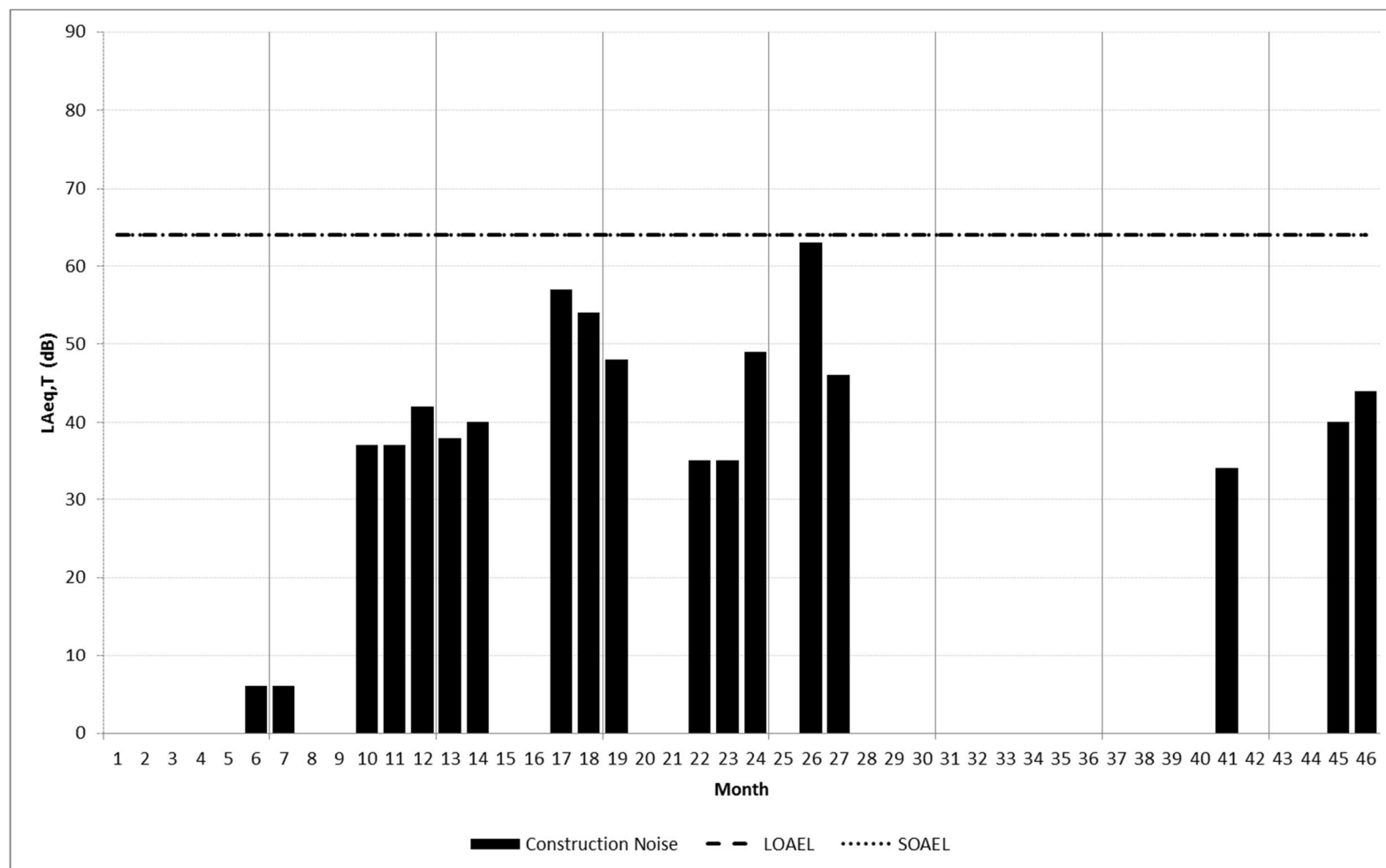


Figure A9.2.21: R07 Brackensdale Ave, Mackworth – Night, First Floor

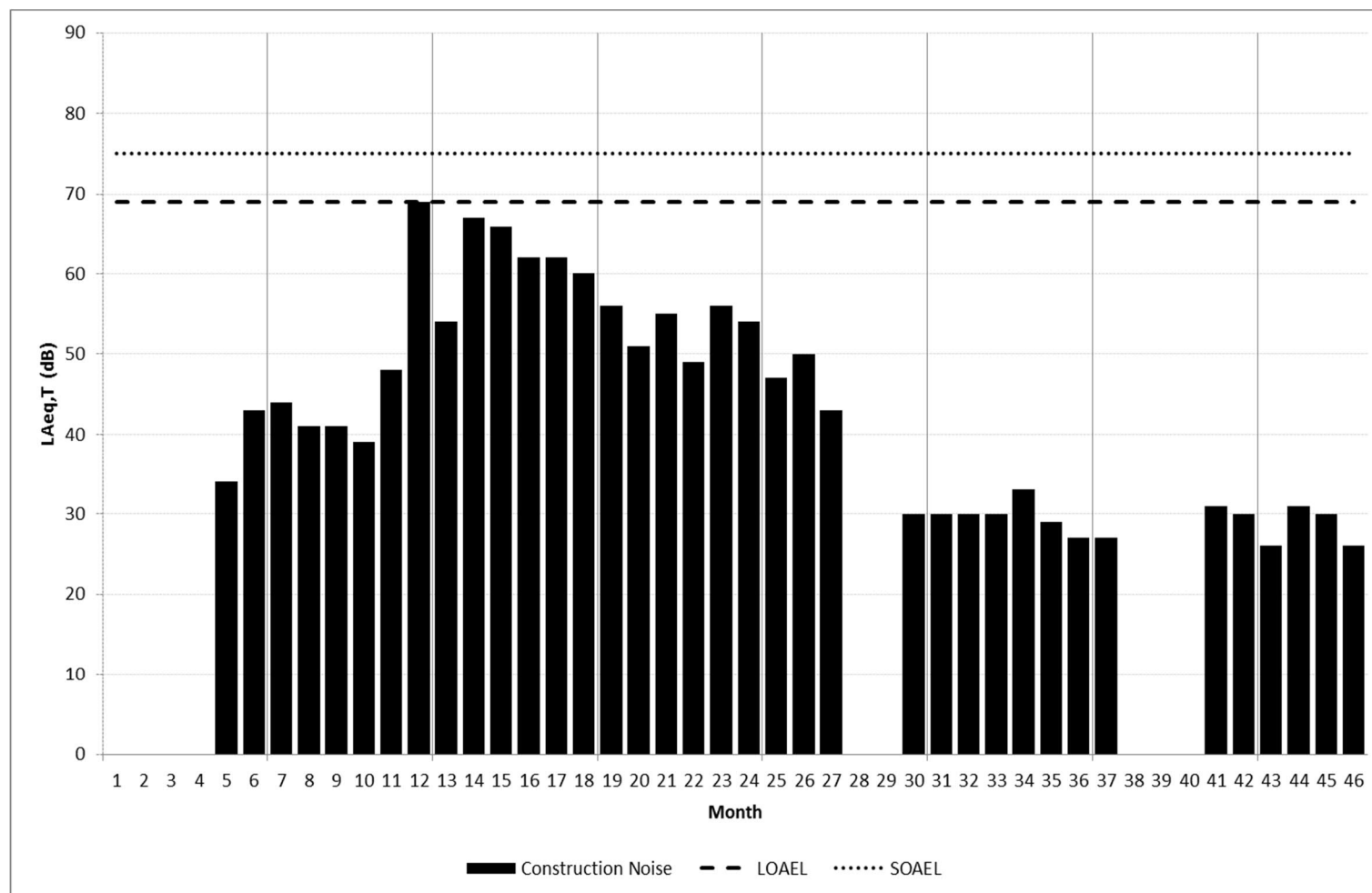


Figure A9.2.22: R08 Kingsway, New Zealand – Day, Ground Floor

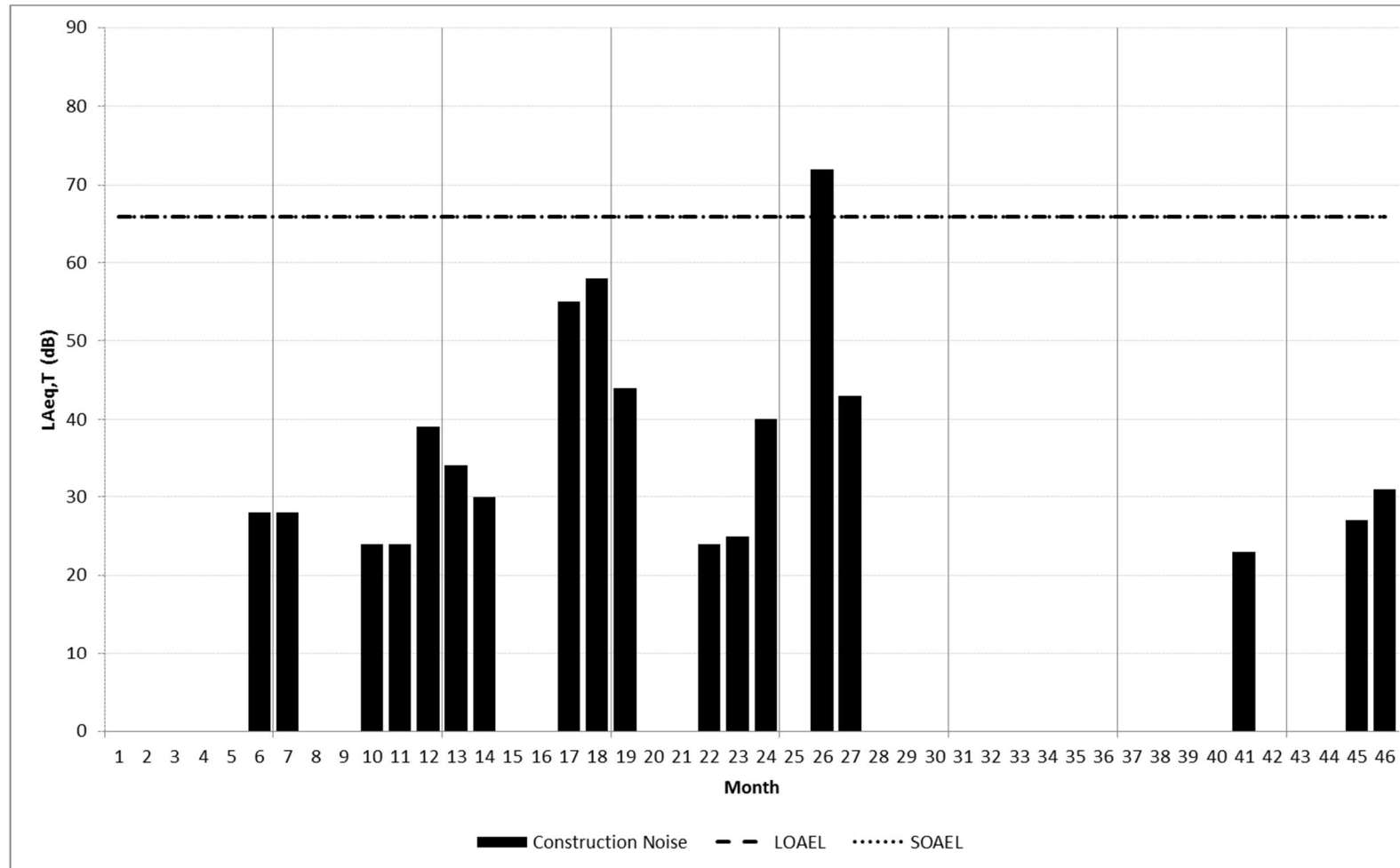


Figure A9.2.23: R08 Kingsway, New Zealand – Evening/Weekend, Ground Floor

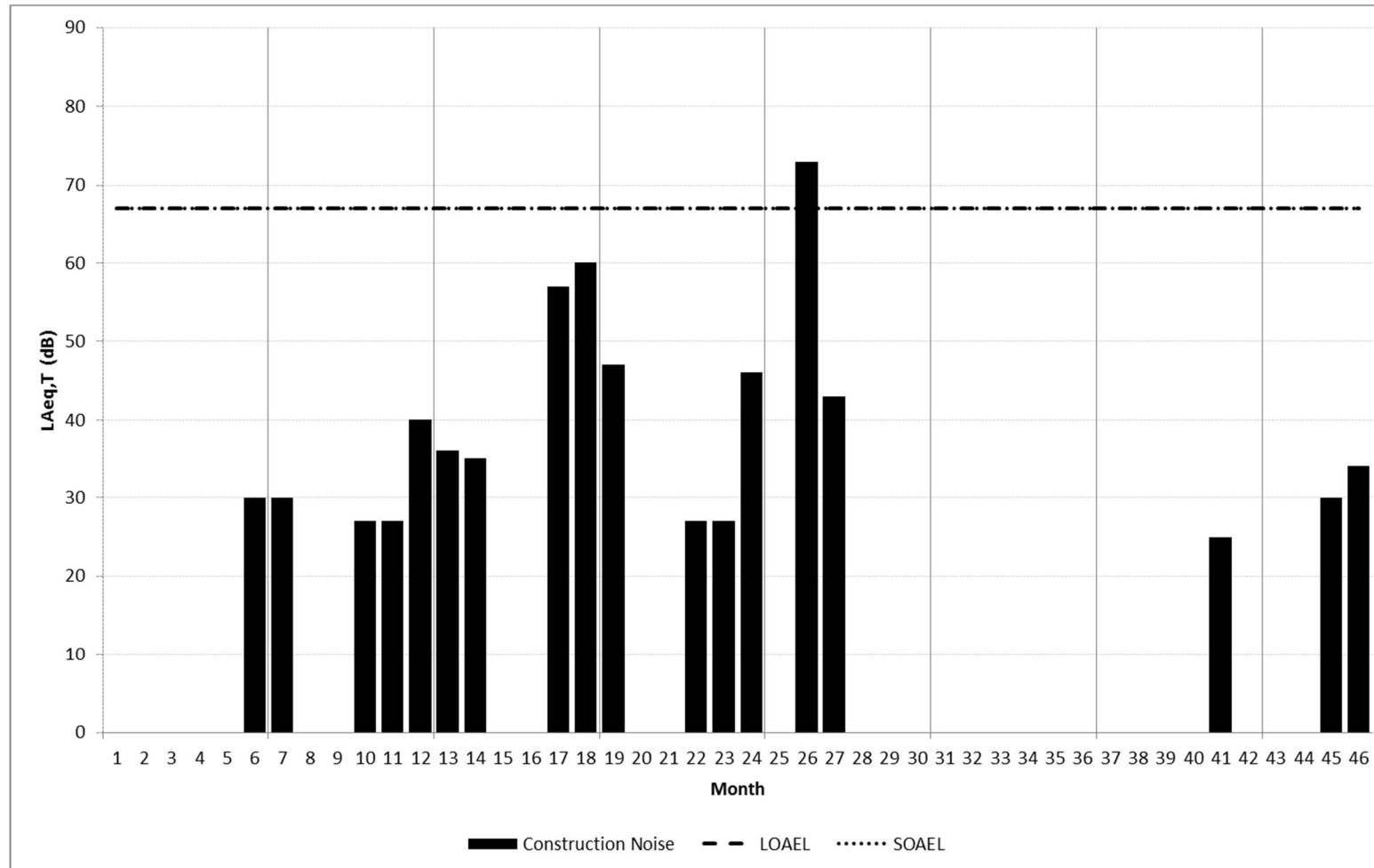


Figure A9.2.24: R08 Kingsway, New Zealand – Night, First Floor

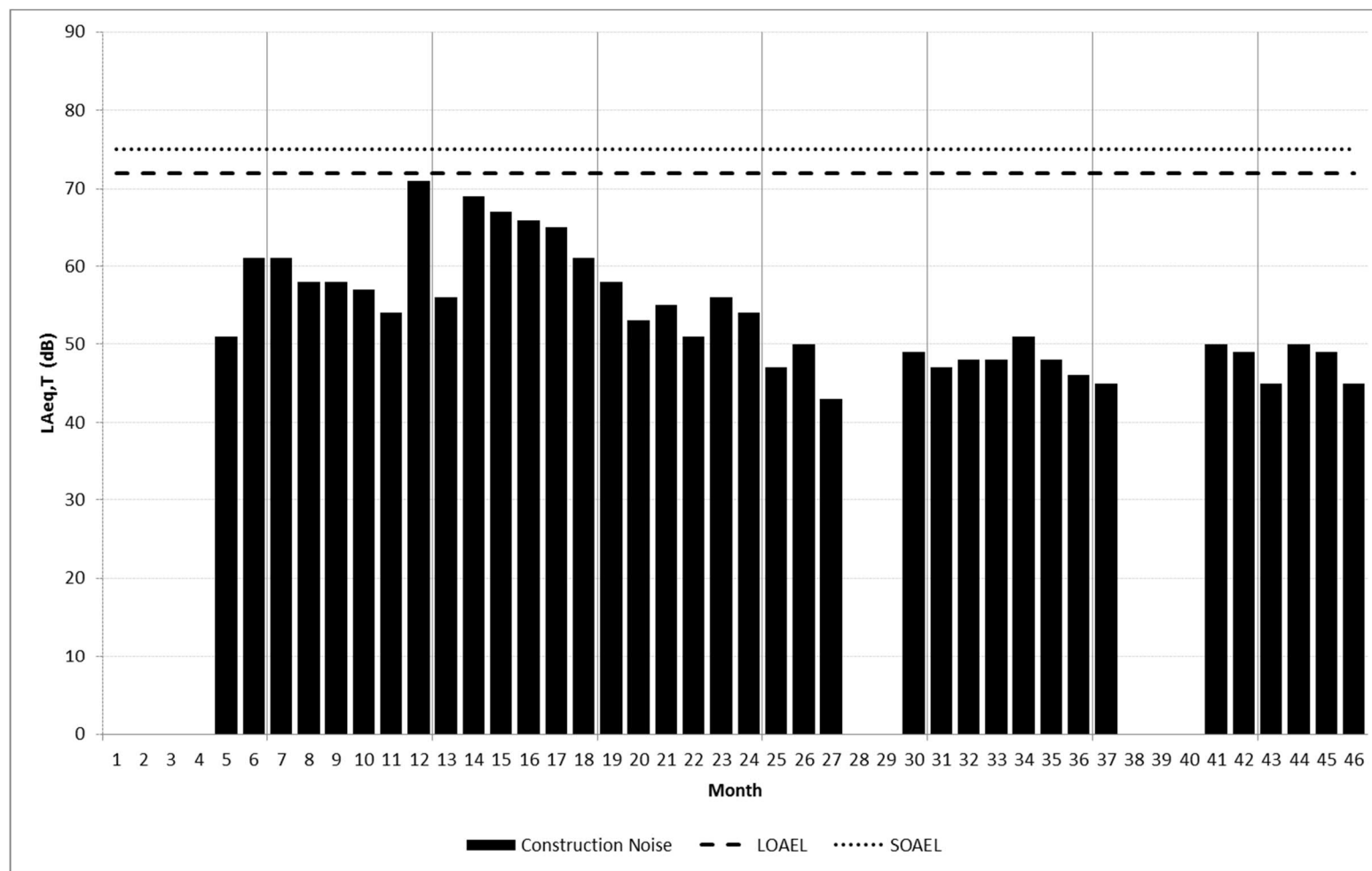


Figure A9.2.25: R09 Greenwich Gardens, Mackworth – Day, Ground Floor

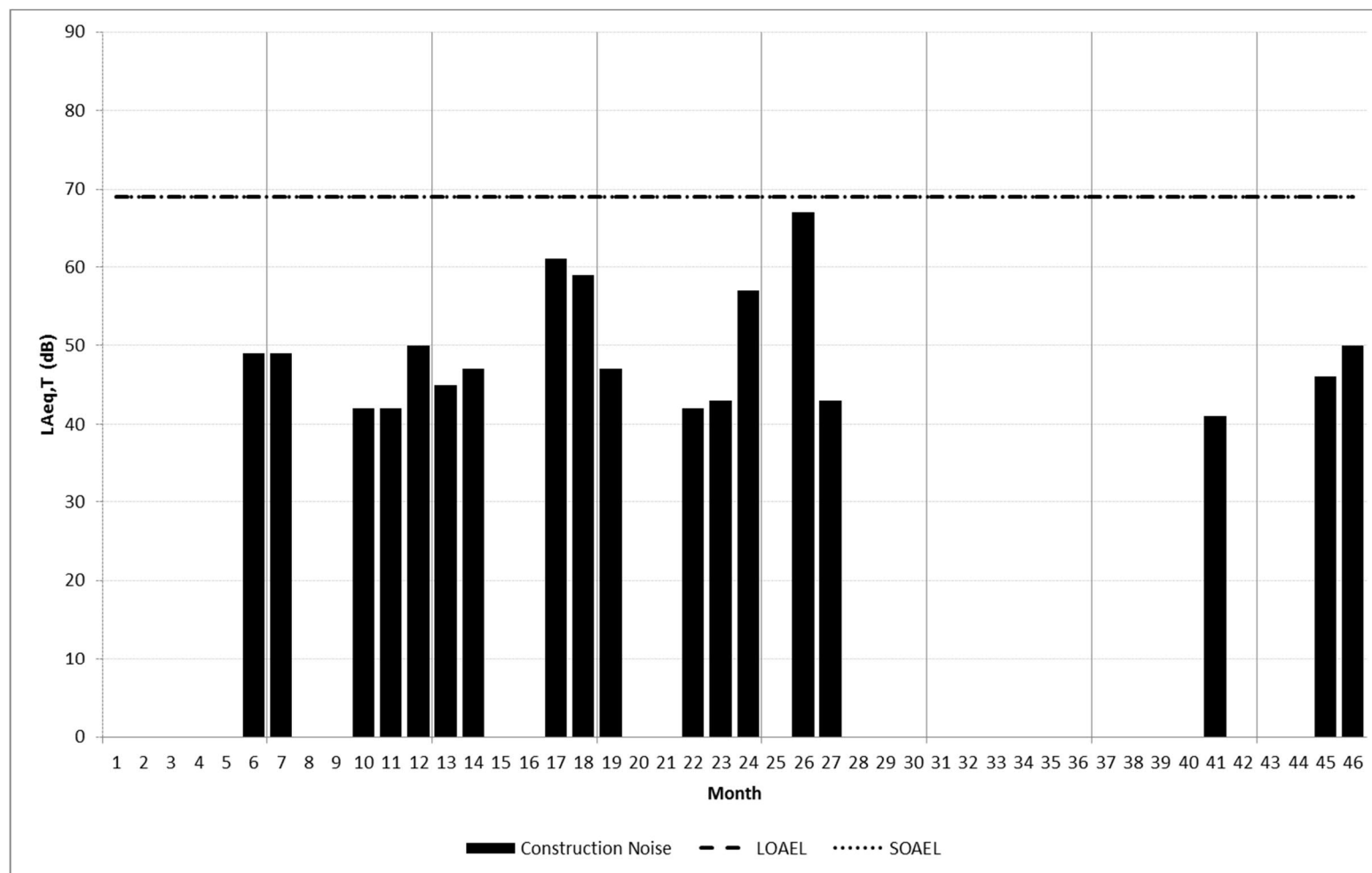


Figure A9.2.26: R09 Greenwich Gardens, Mackworth – Evening/Weekend, Ground Floor

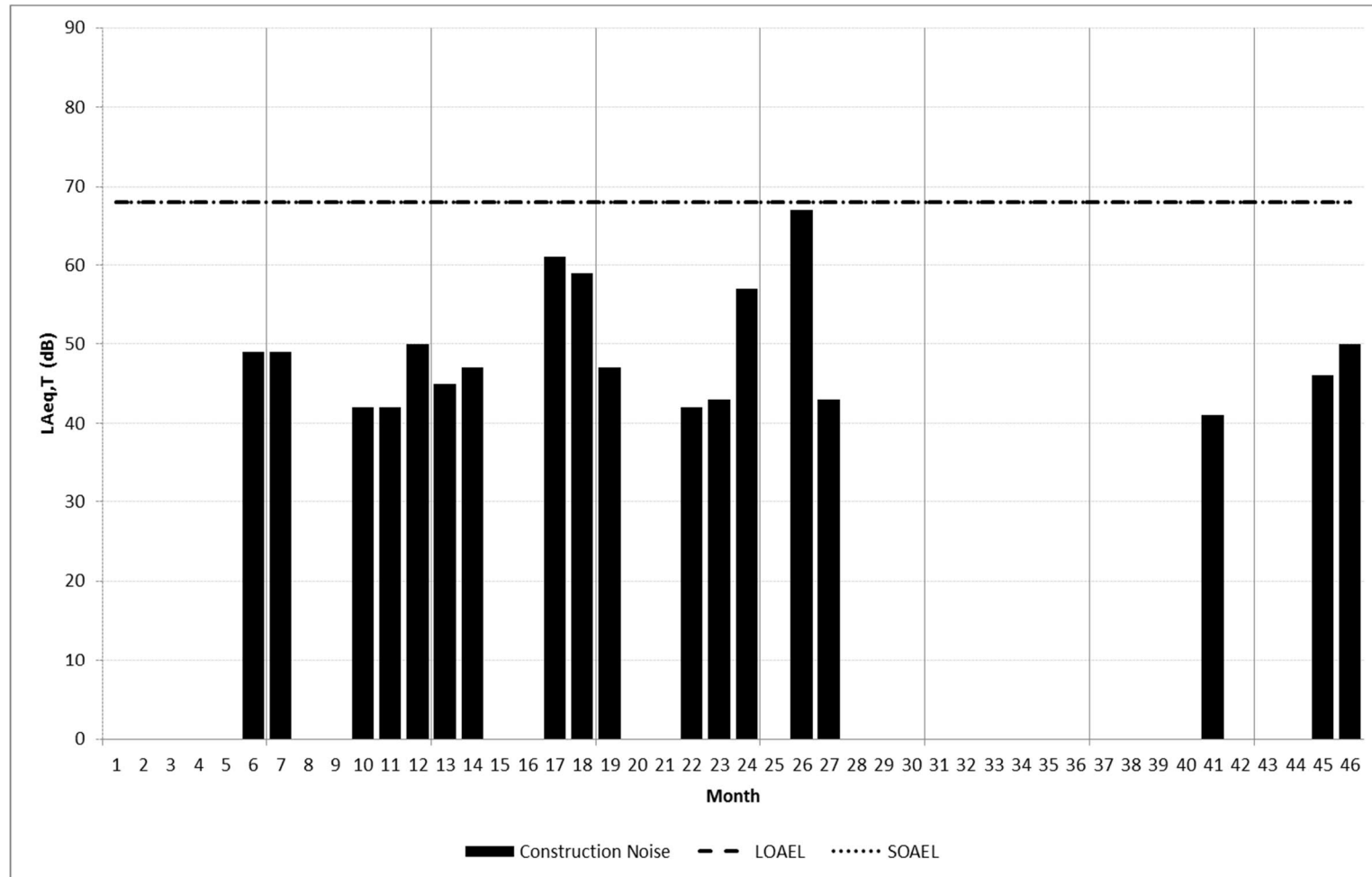


Figure A9.2.27: R09 Greenwich Gardens, Mackworth – Night, Ground Floor

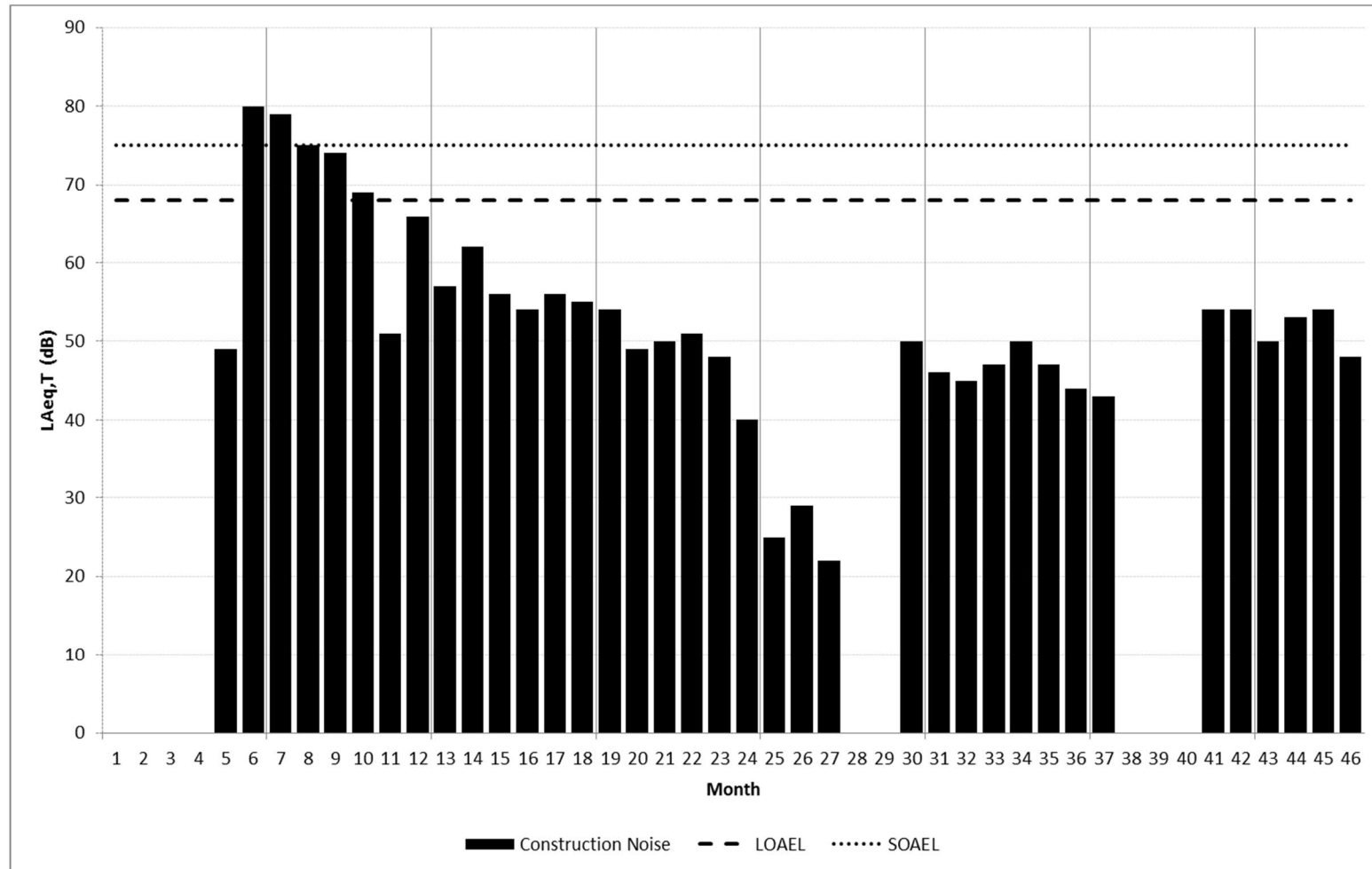


Figure A9.2.28: R10 Windmill Hill Lane (South), New Zealand – Day, Ground Floor

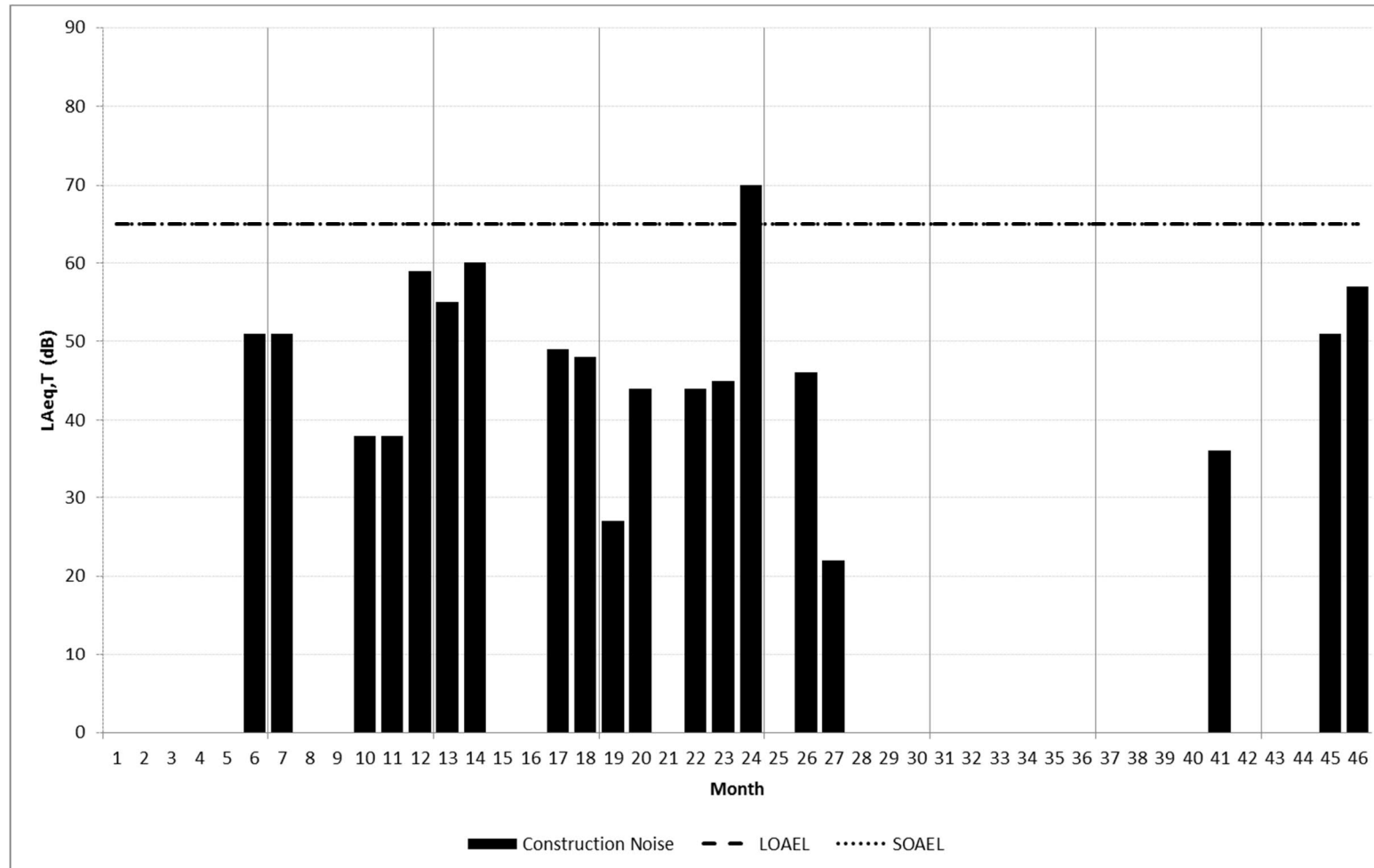


Figure A9.2.29: R10 Windmill Hill Lane (South), New Zealand – Evening/Weekend, Ground Floor

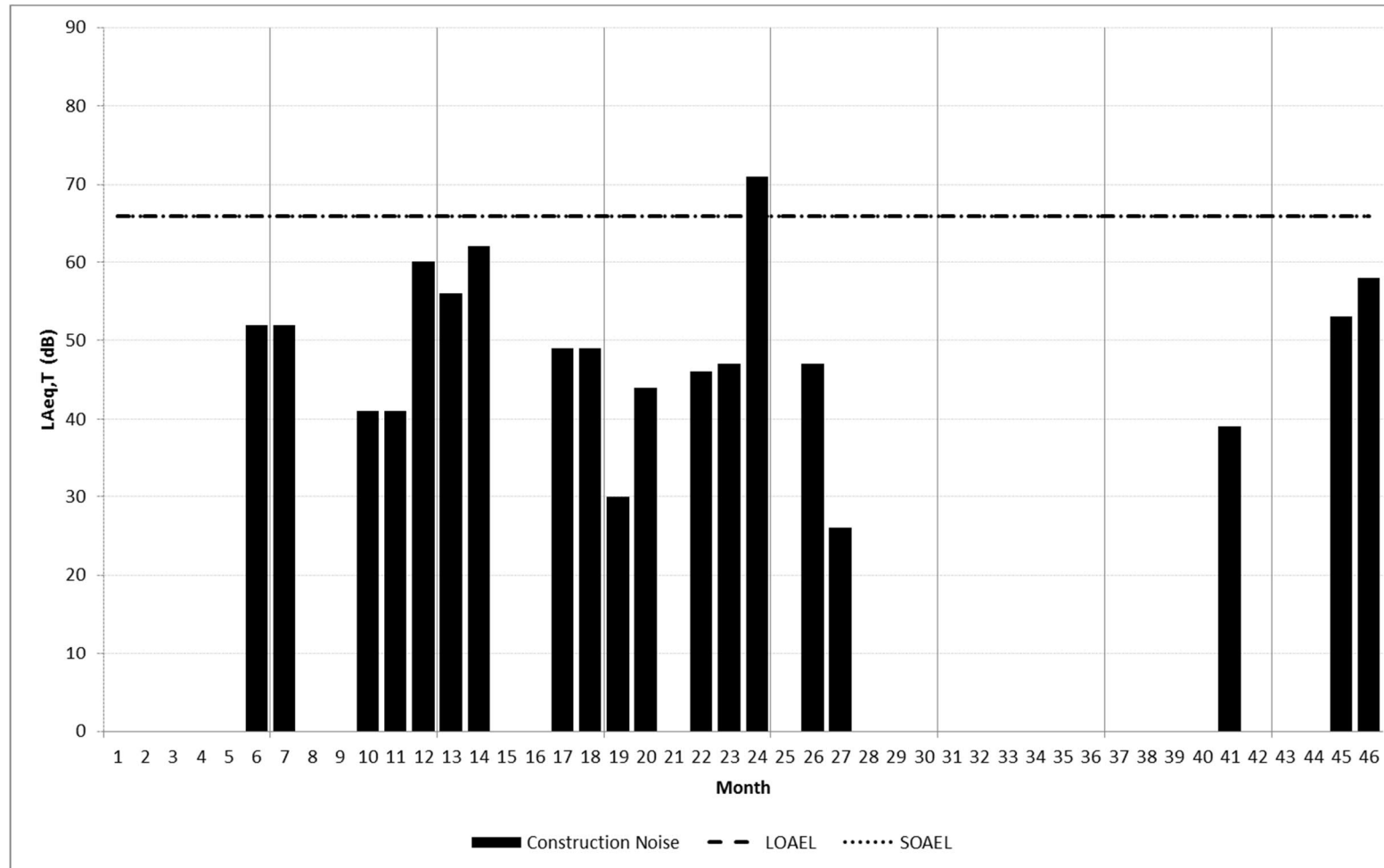


Figure A9.2.30: R10 Windmill Hill Lane (South), New Zealand – Night, First Floor

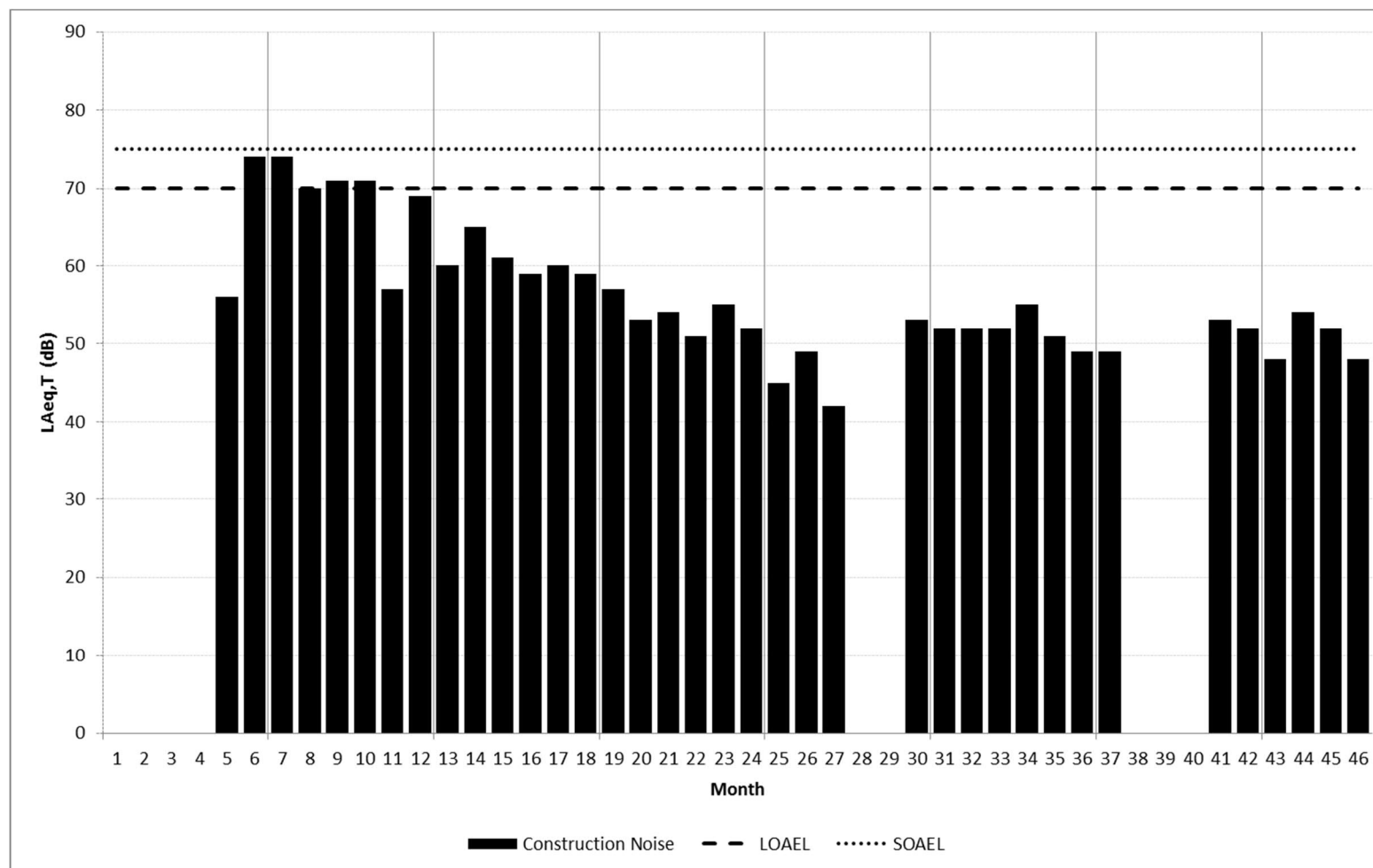


Figure A9.2.31: R11 Greenwich Drive North, Mackworth – Day, Ground Floor

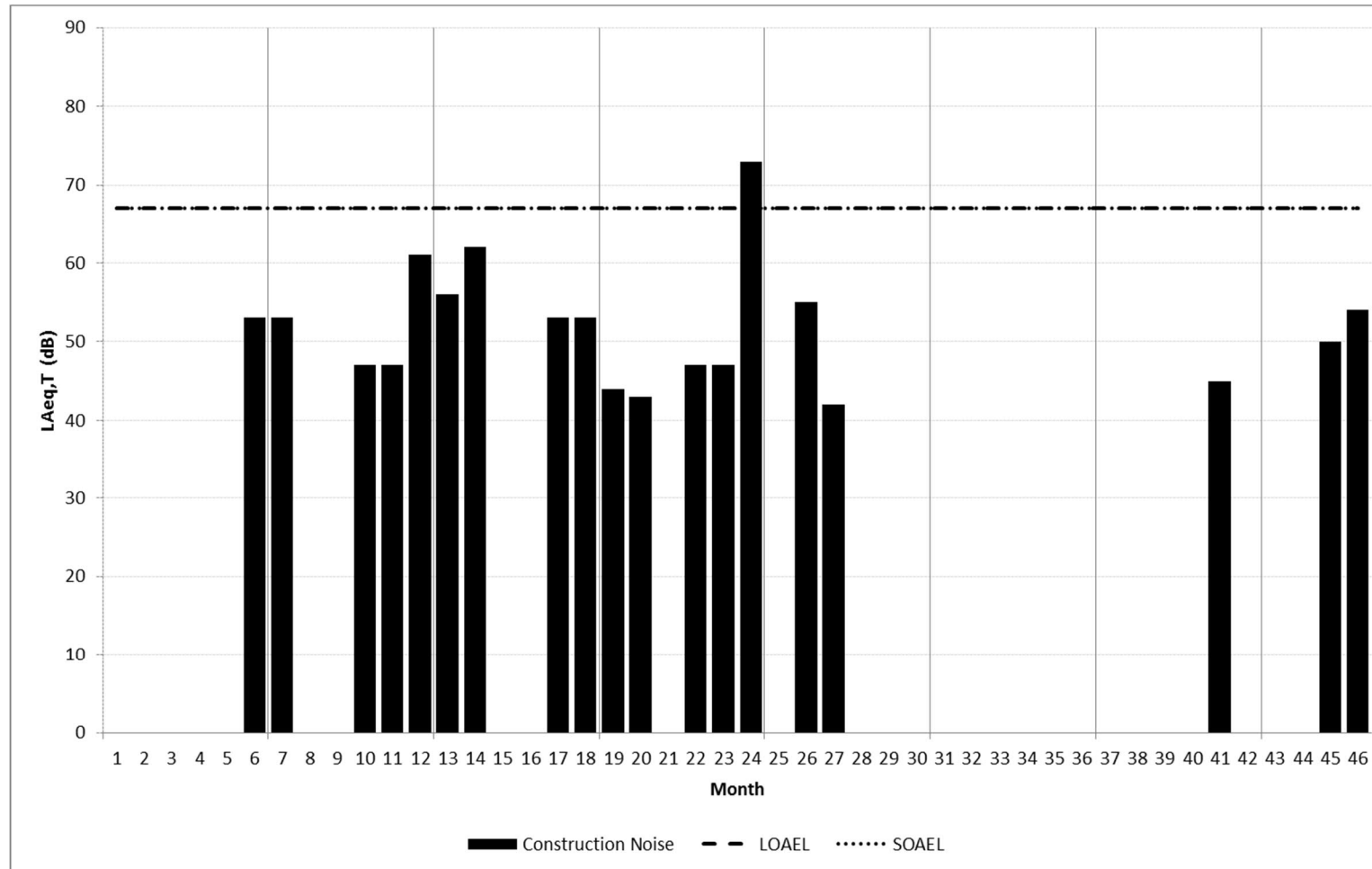


Figure A9.2.32: R11 Greenwich Drive North, Mackworth – Evening/Weekend, Ground Floor

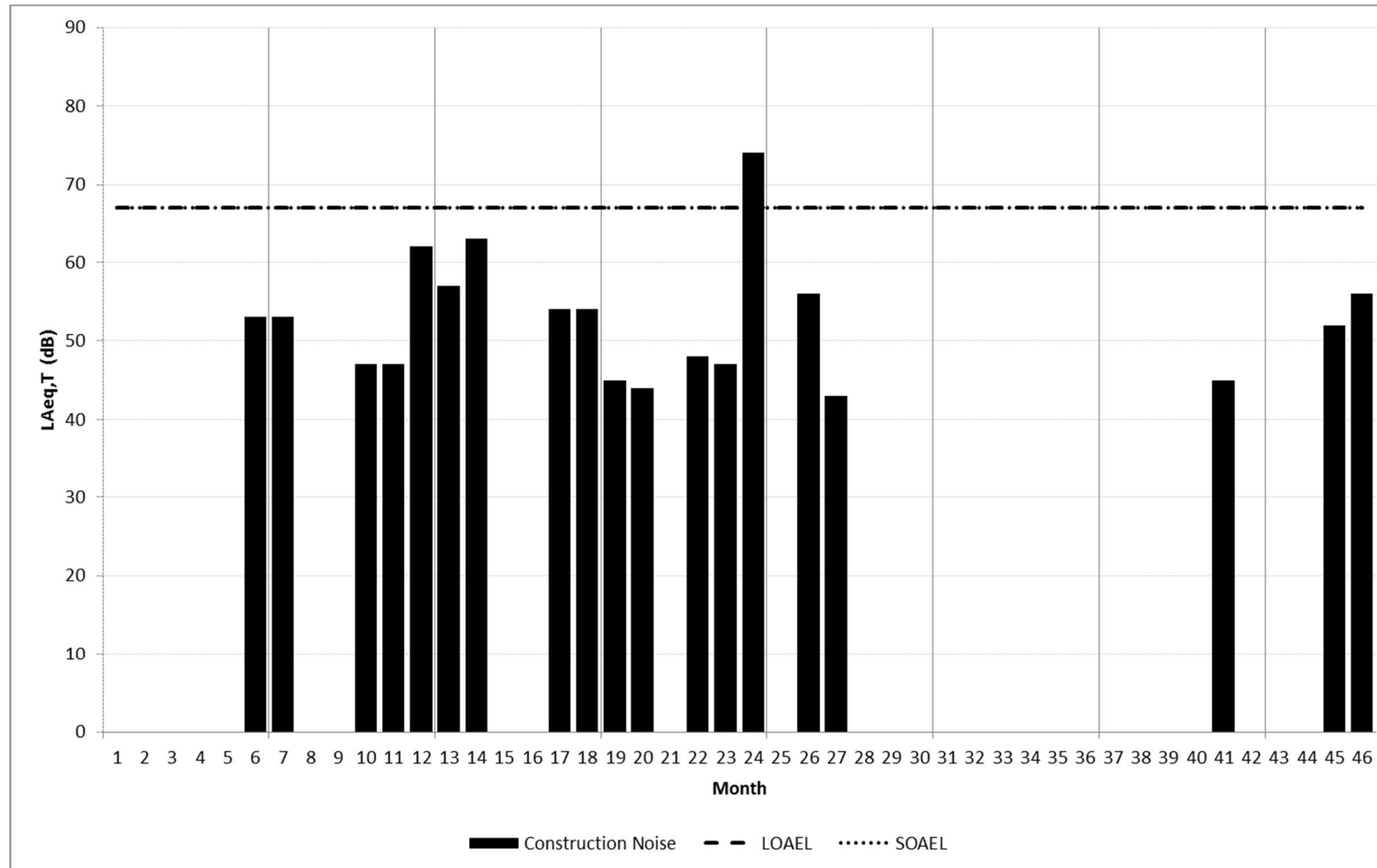


Figure A9.2.33: R11 Greenwich Drive North, Mackworth – Night, First Floor

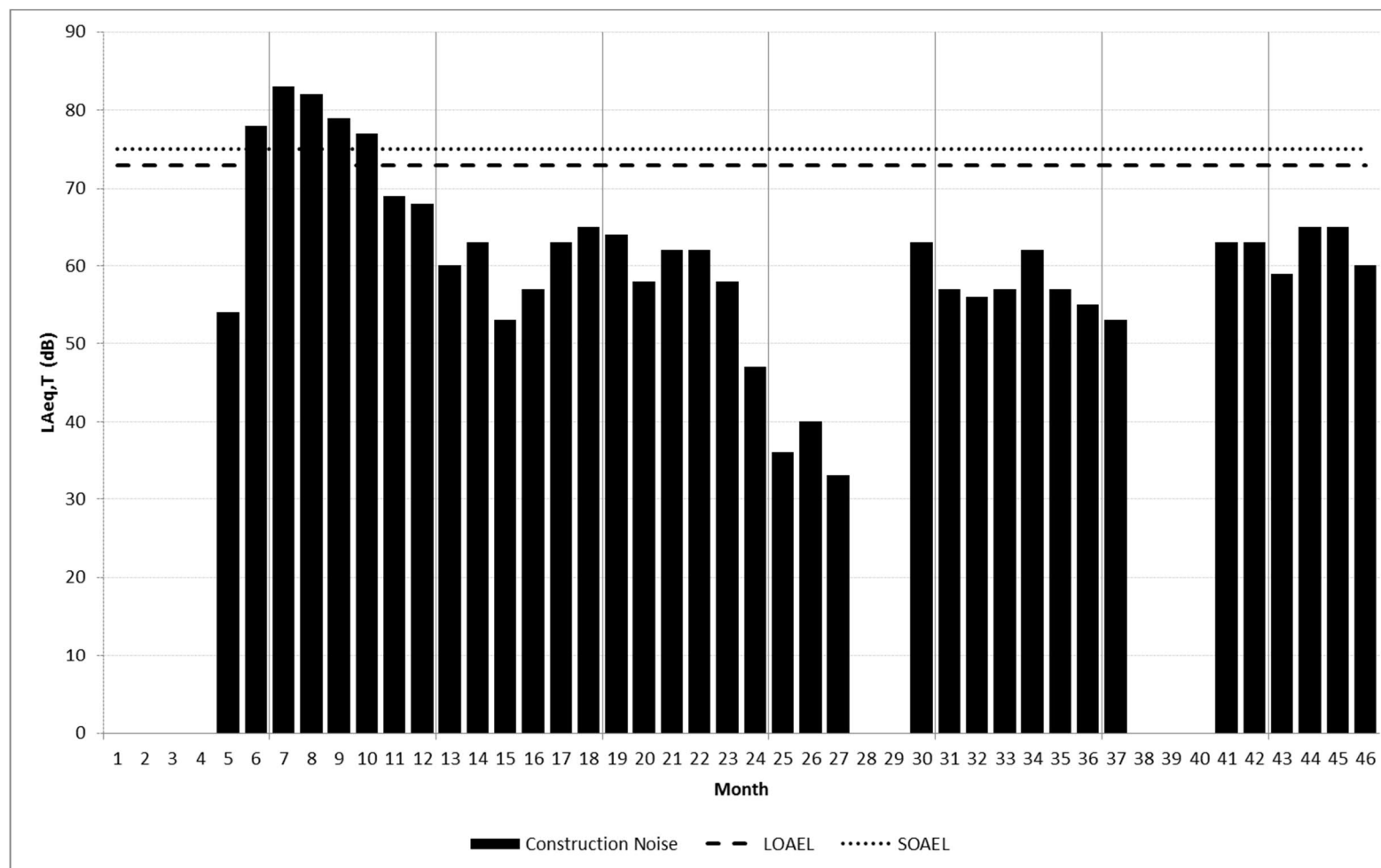


Figure A9.2.34: R12 Flat at Army Reserves Centre – Day, Flat on Top Floor

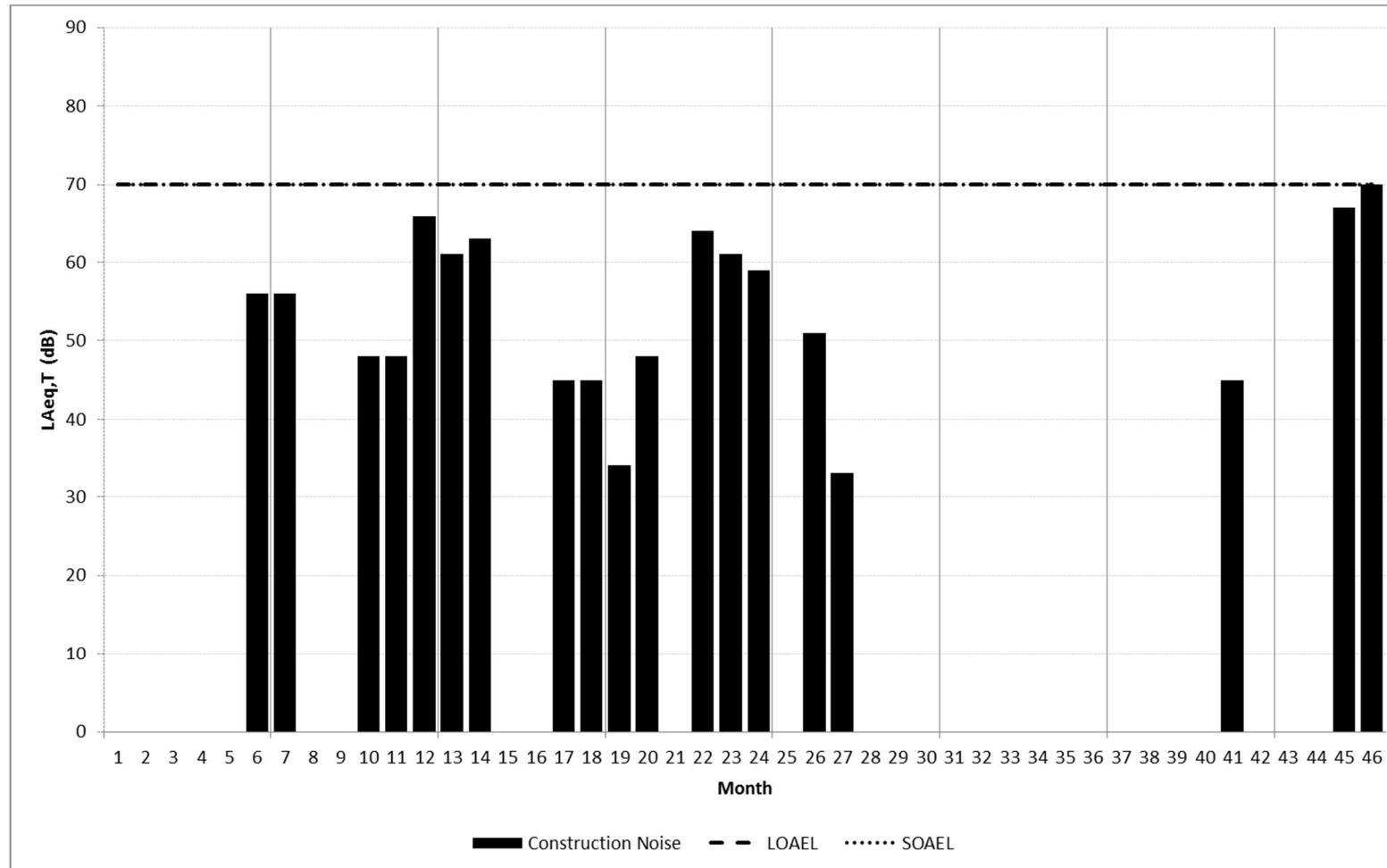


Figure A9.2.35: R12 Flat at Army Reserves Centre – Evening/Weekend, Flat on Top Floor

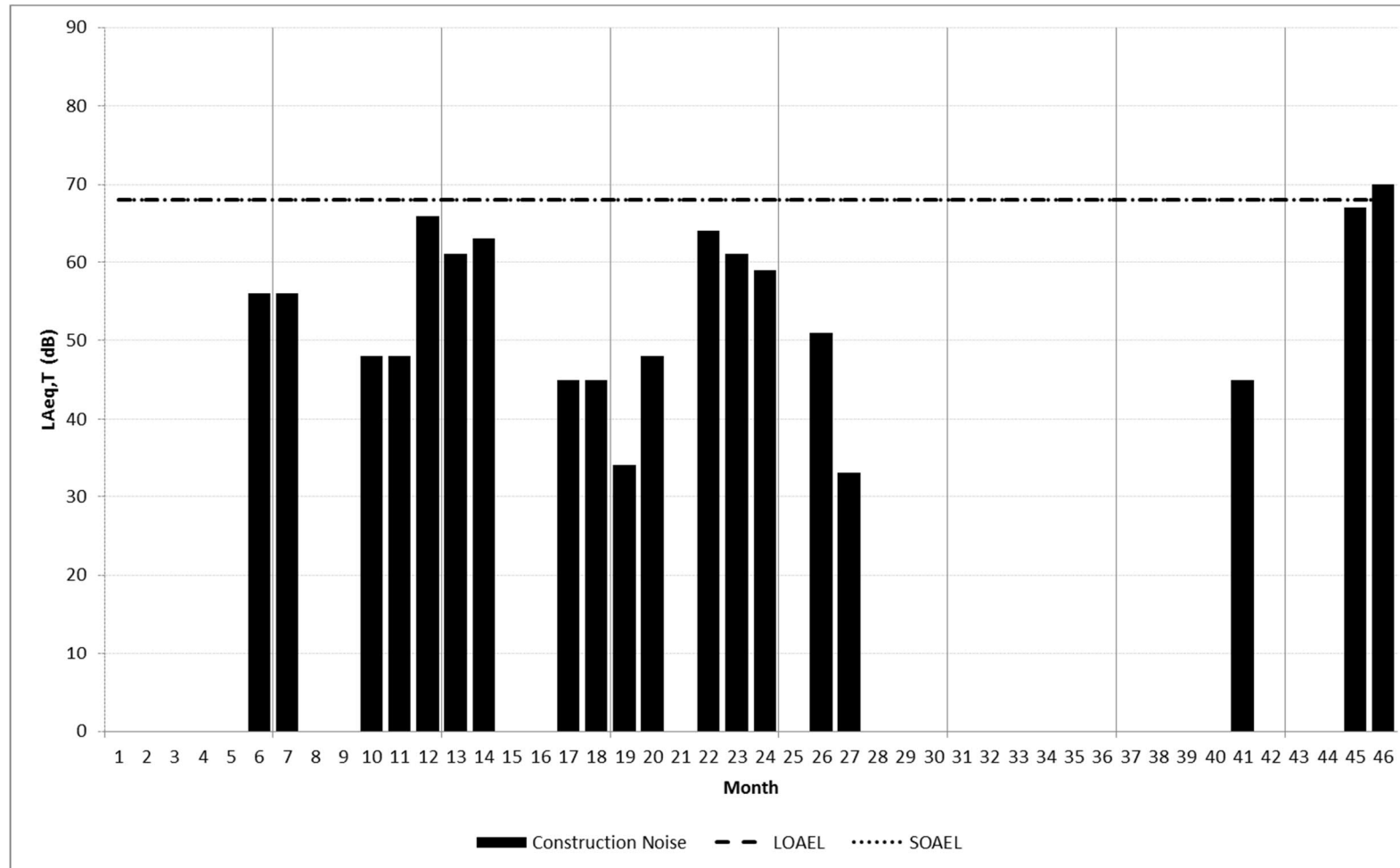


Figure A9.2.36: R12 Flat at Army Reserves Centre – Night, Flat on Top Floor

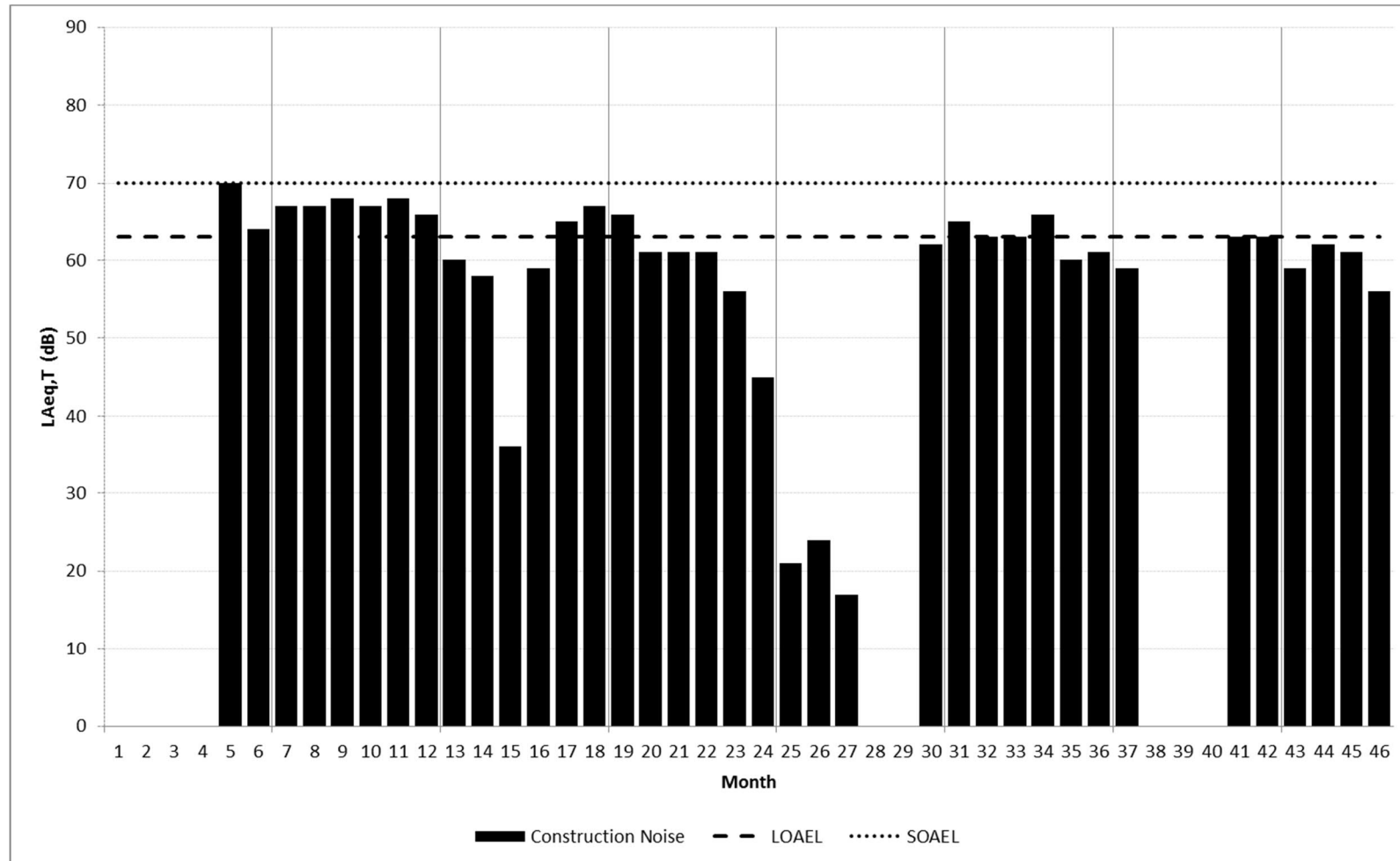


Figure A9.2.37: R13 Windmill Hill Lane (North), New Zealand – Day, Ground Floor

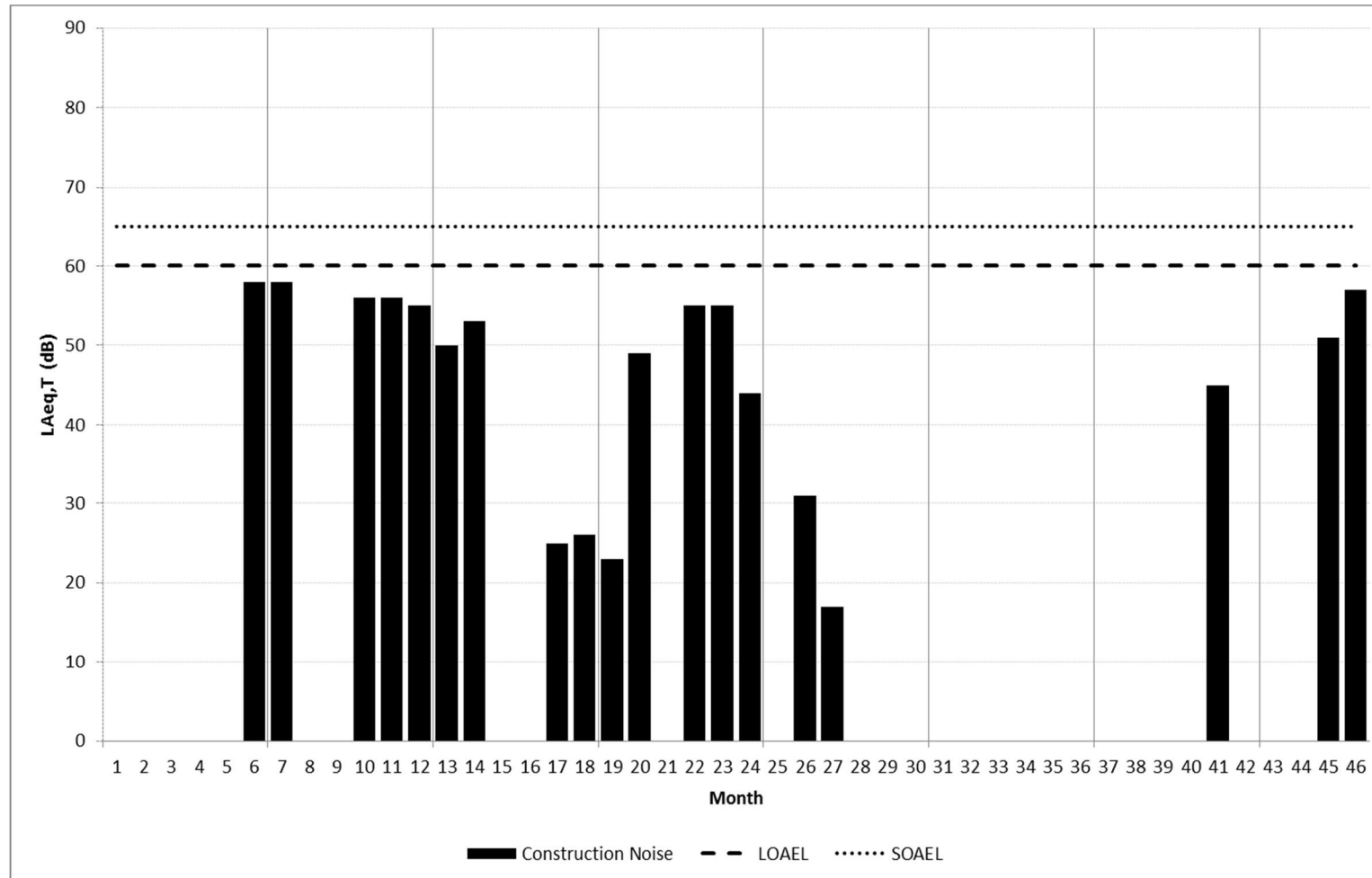


Figure A9.2.38: R13 Windmill Hill Lane (North), New Zealand – Evening/Weekend, Ground Floor

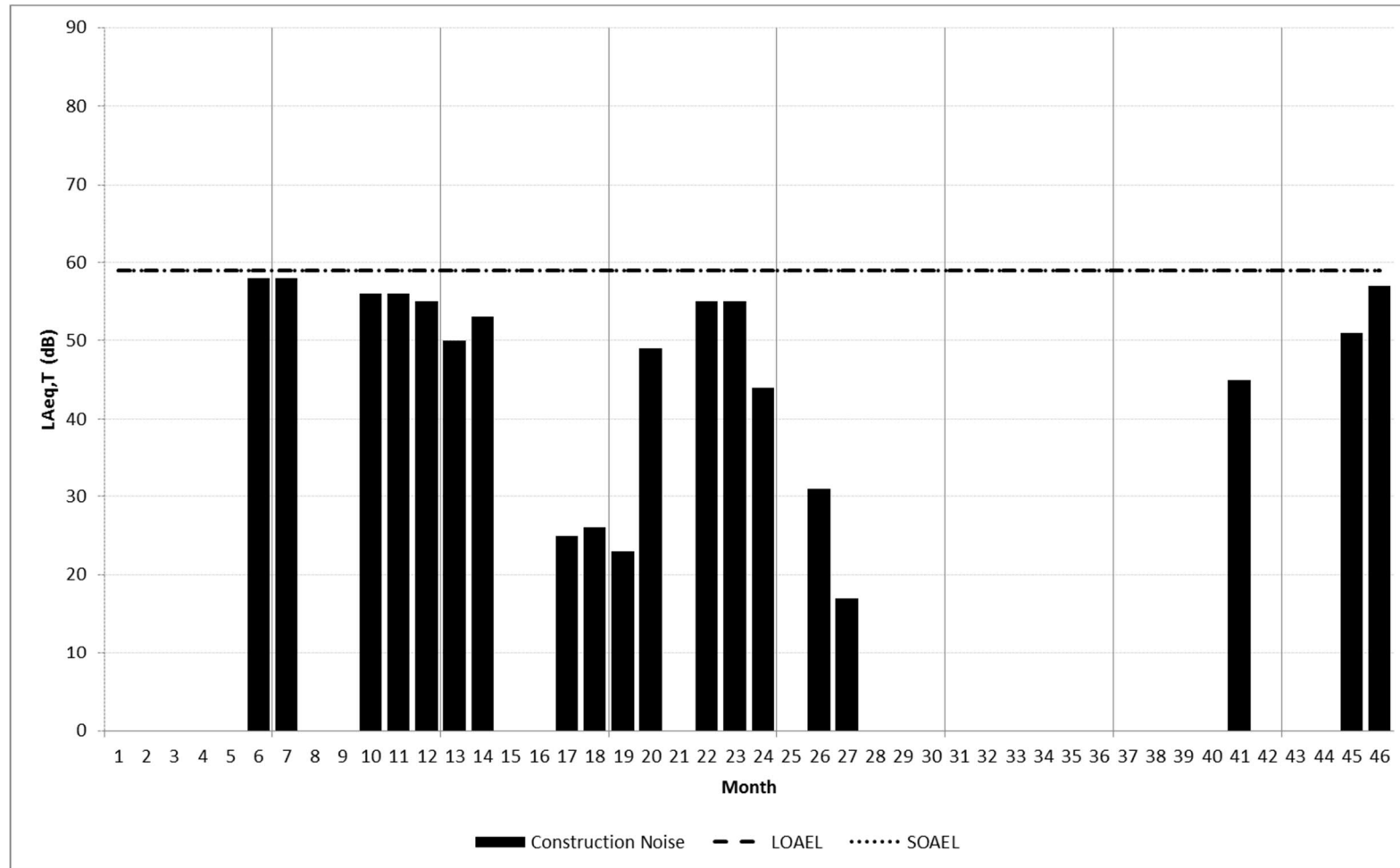


Figure A9.2.39: R13 Windmill Hill Lane (North), New Zealand – Night, Ground Floor

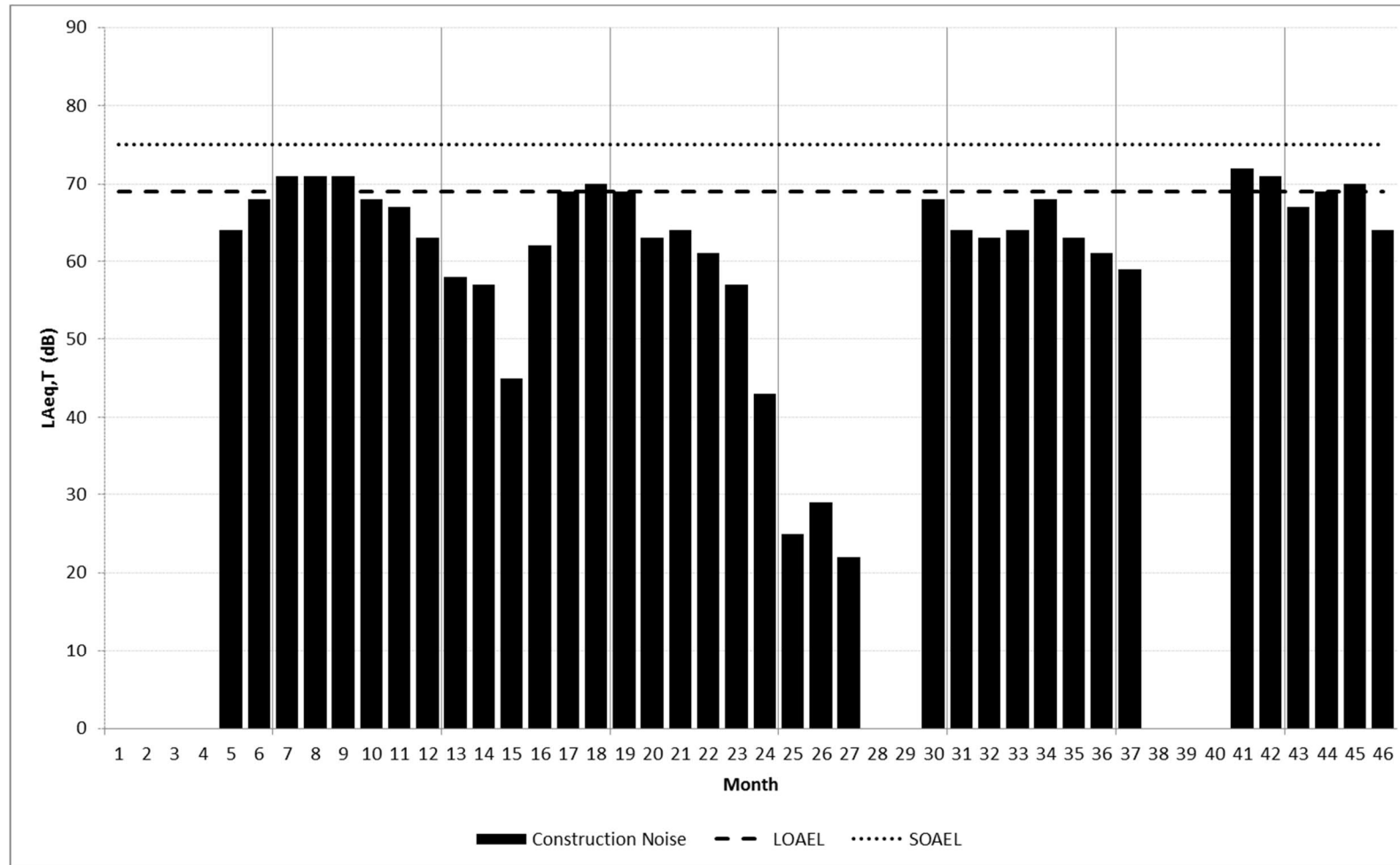


Figure A9.2.40: R14 Enfield Rd, Mackworth – Day, Ground Floor

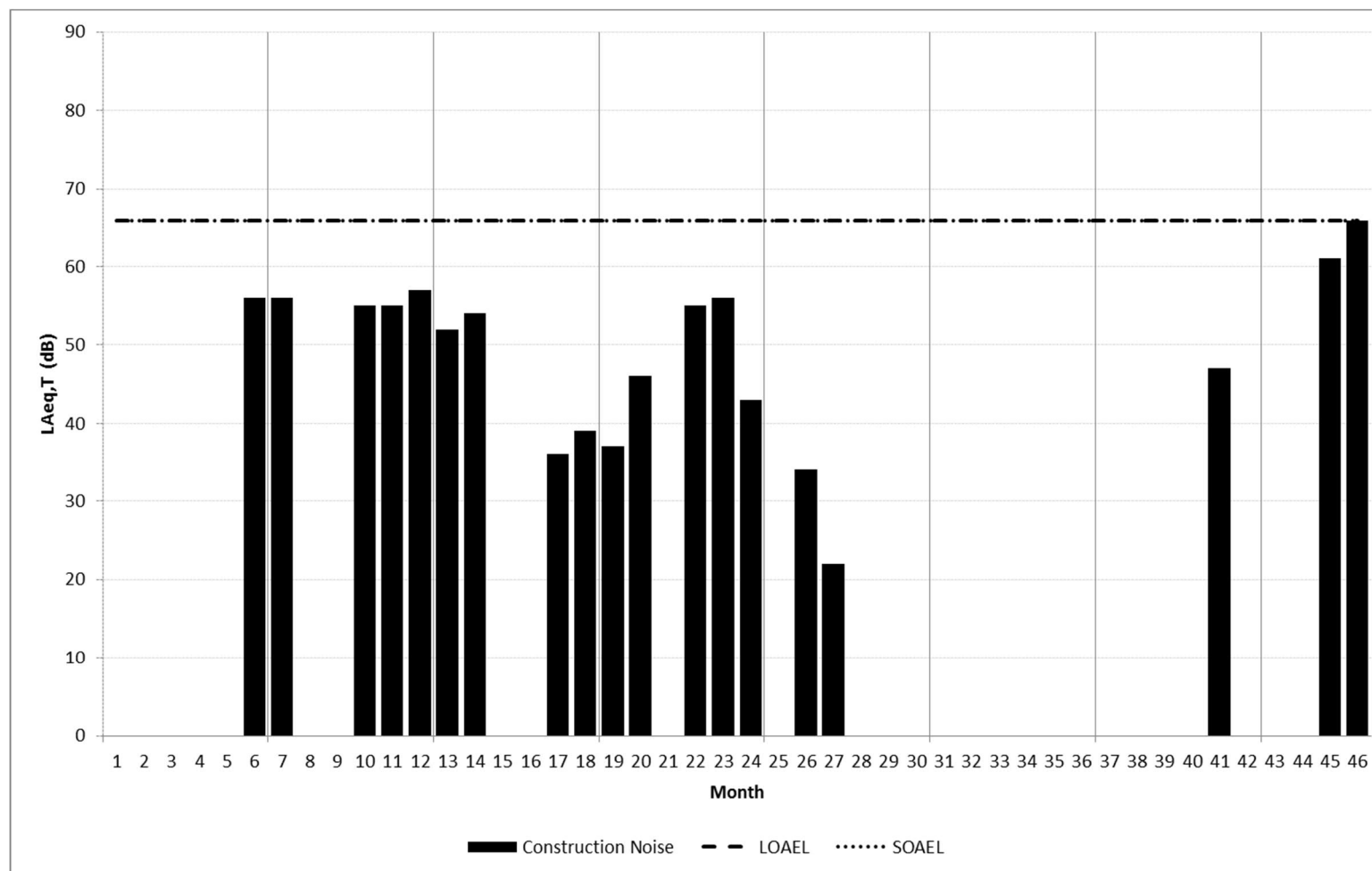


Figure A9.2.41: R14 Enfield Rd, Mackworth – Evening/Weekend, Ground Floor

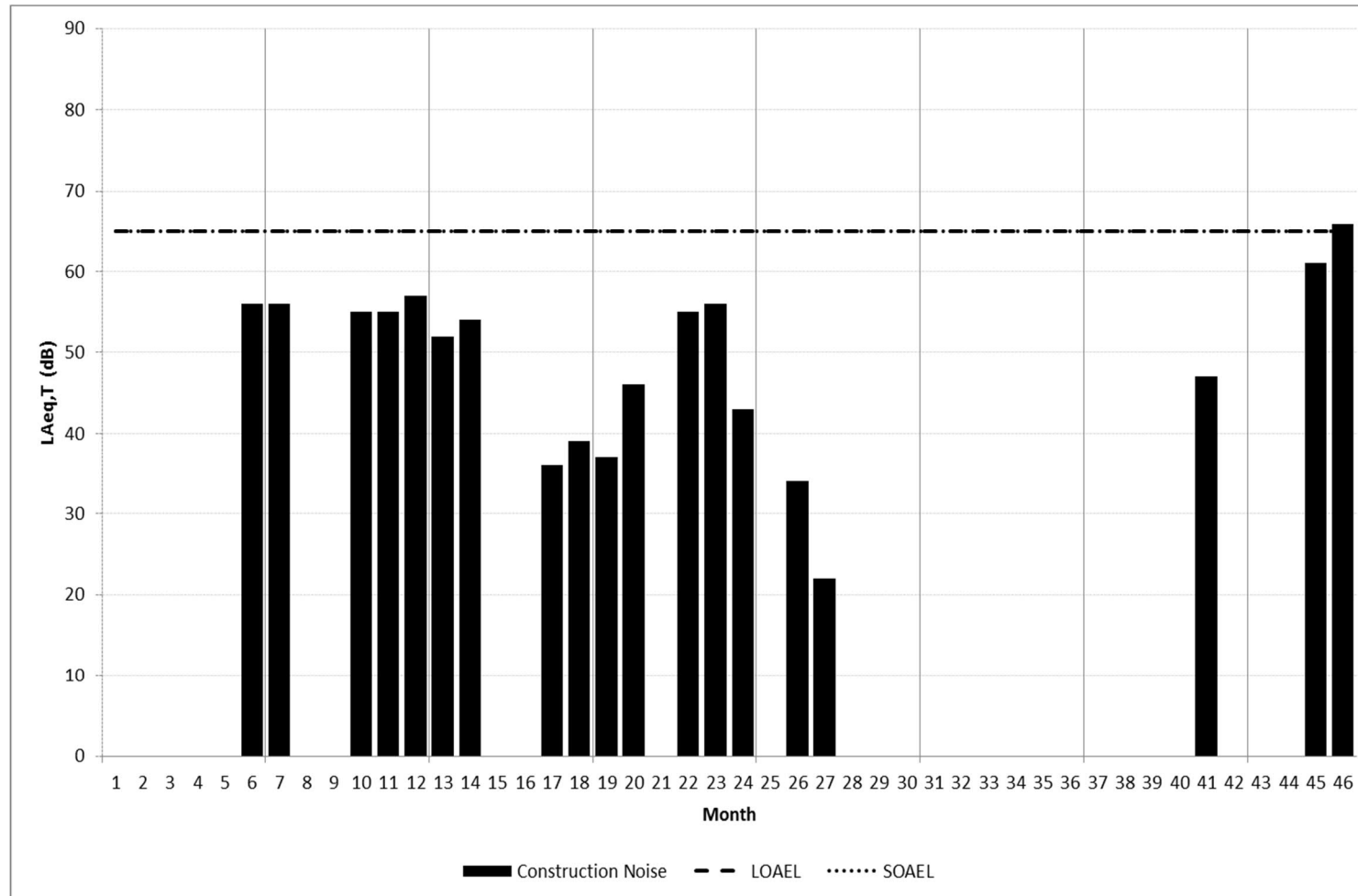


Figure A9.2.42: R14 Enfield Road, Mackworth – Night, Ground Floor

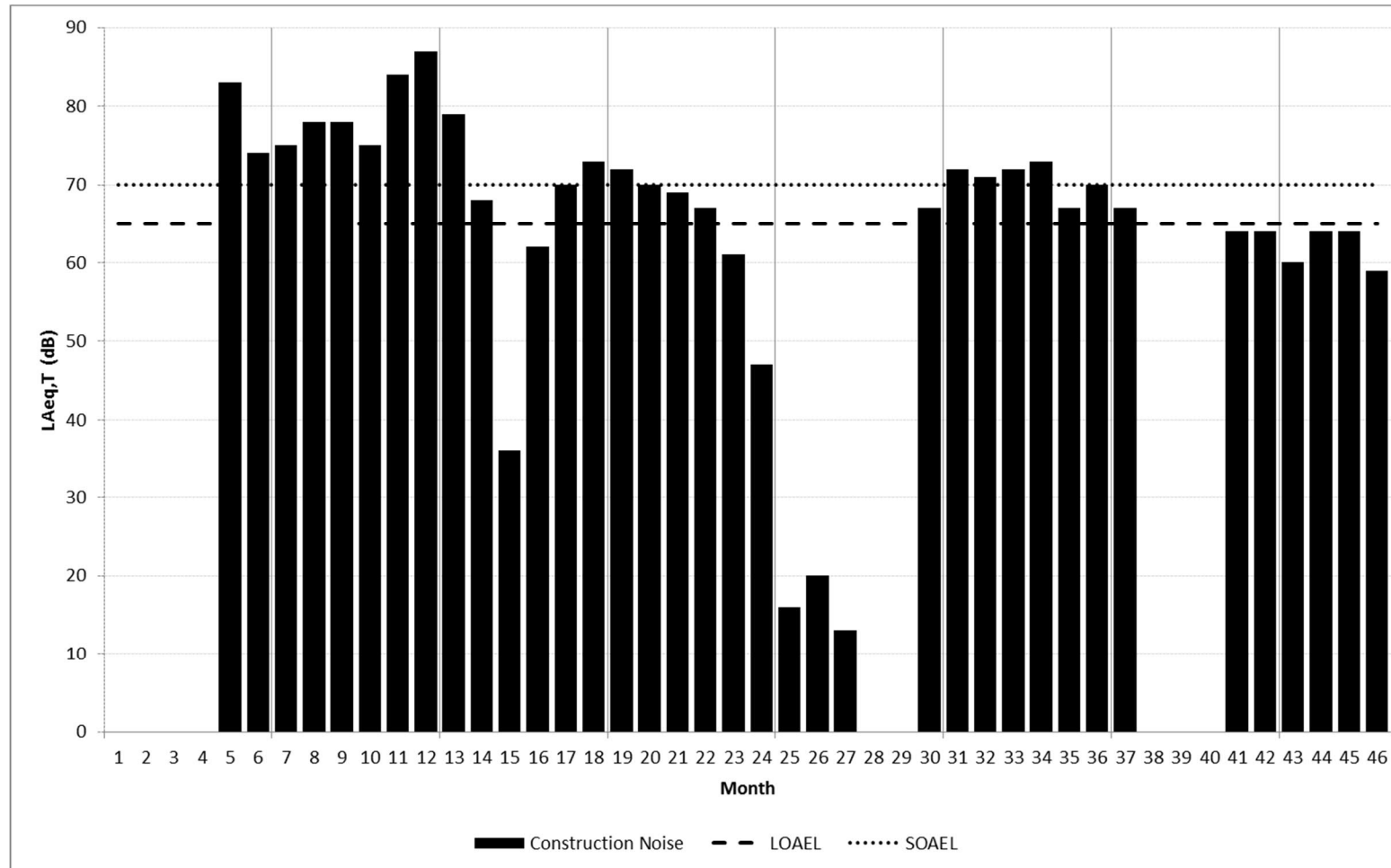


Figure A9.2.43: R15 Ashbourne Road, New Zealand – Day, Ground Floor

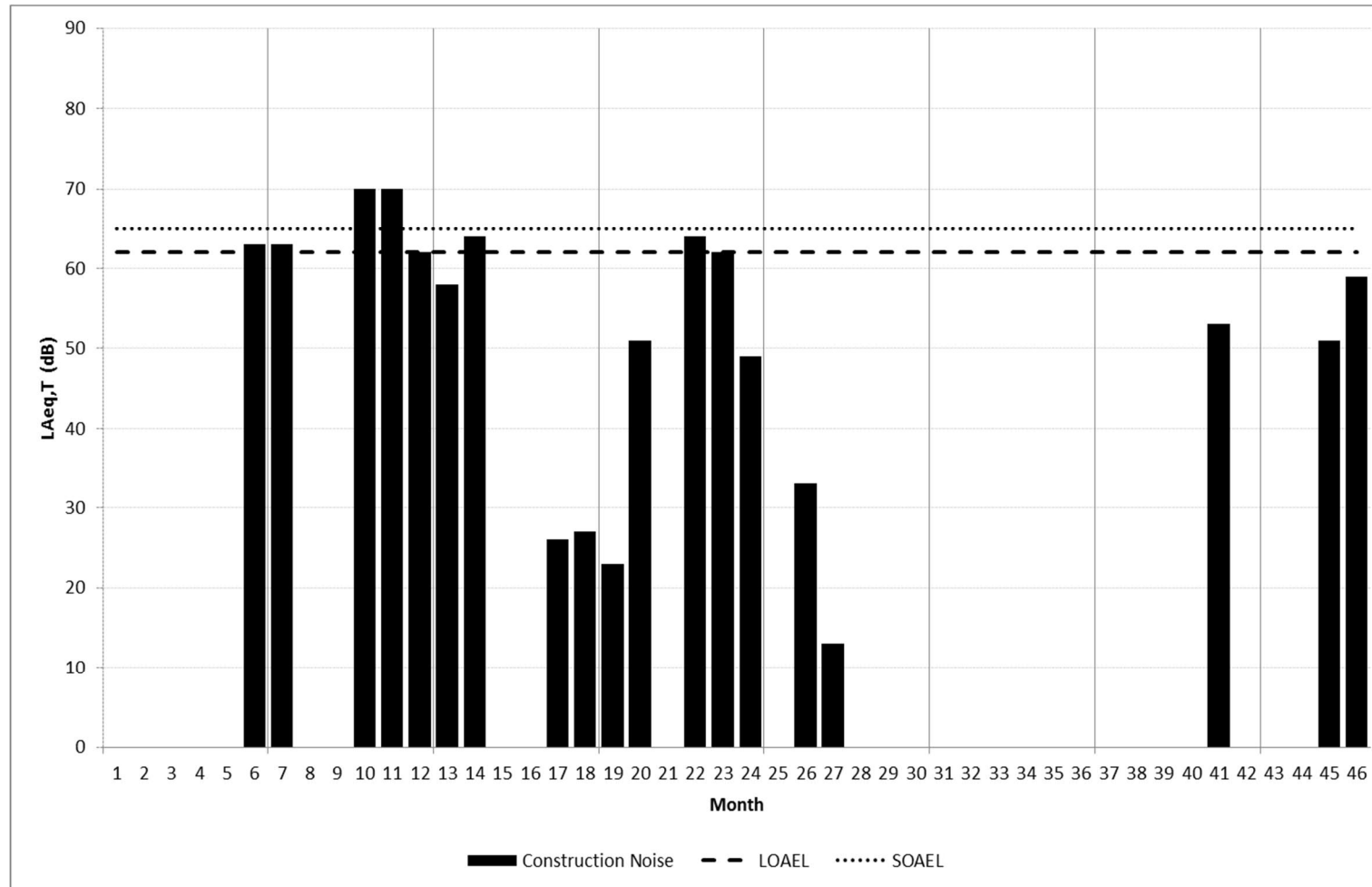


Figure A9.2.344: R15 Ashbourne Road, New Zealand – Evening/Weekend, Ground Floor

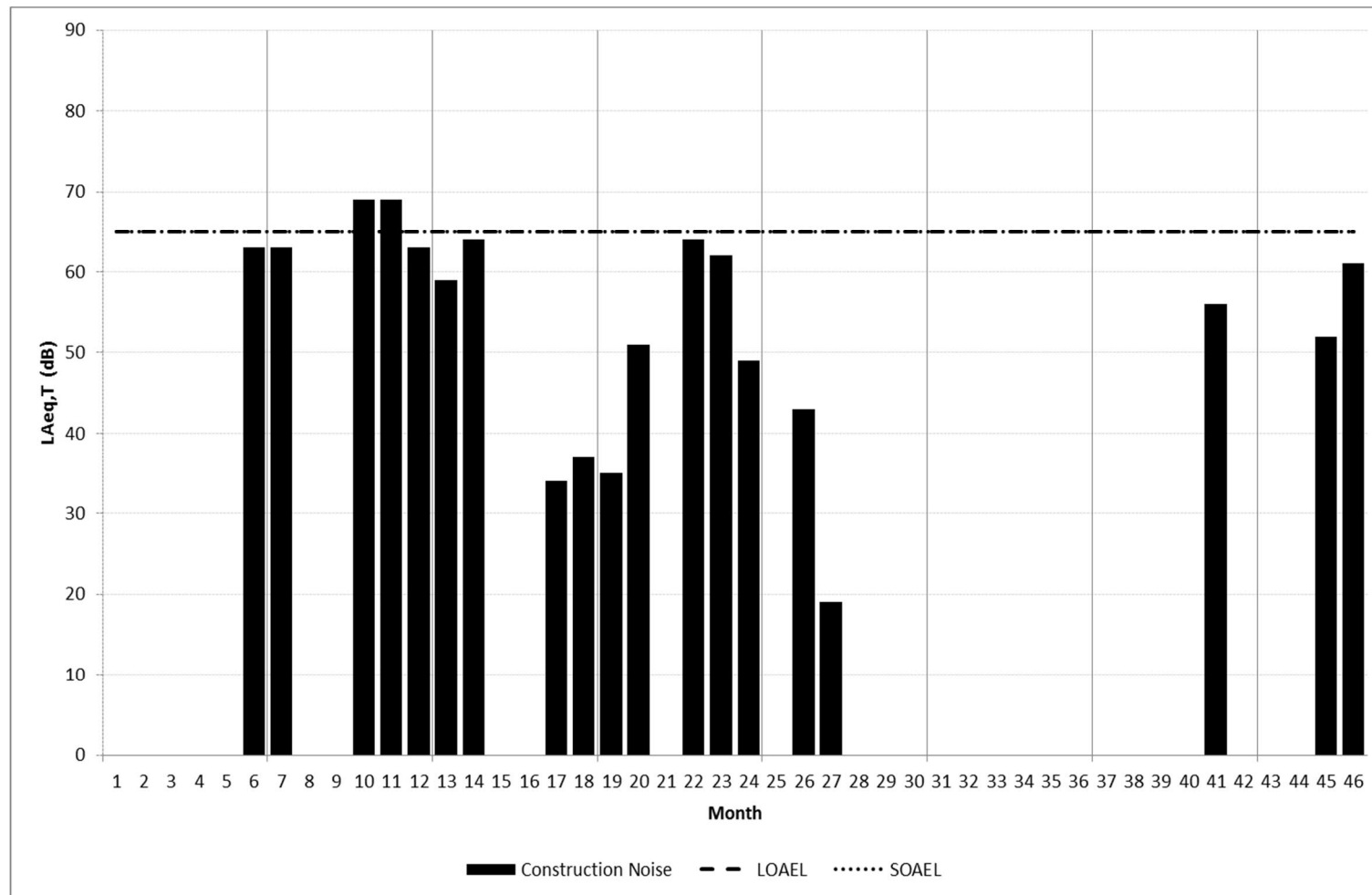


Figure A9.2.45: R15 Ashbourne Road, New Zealand – Night, First Floor

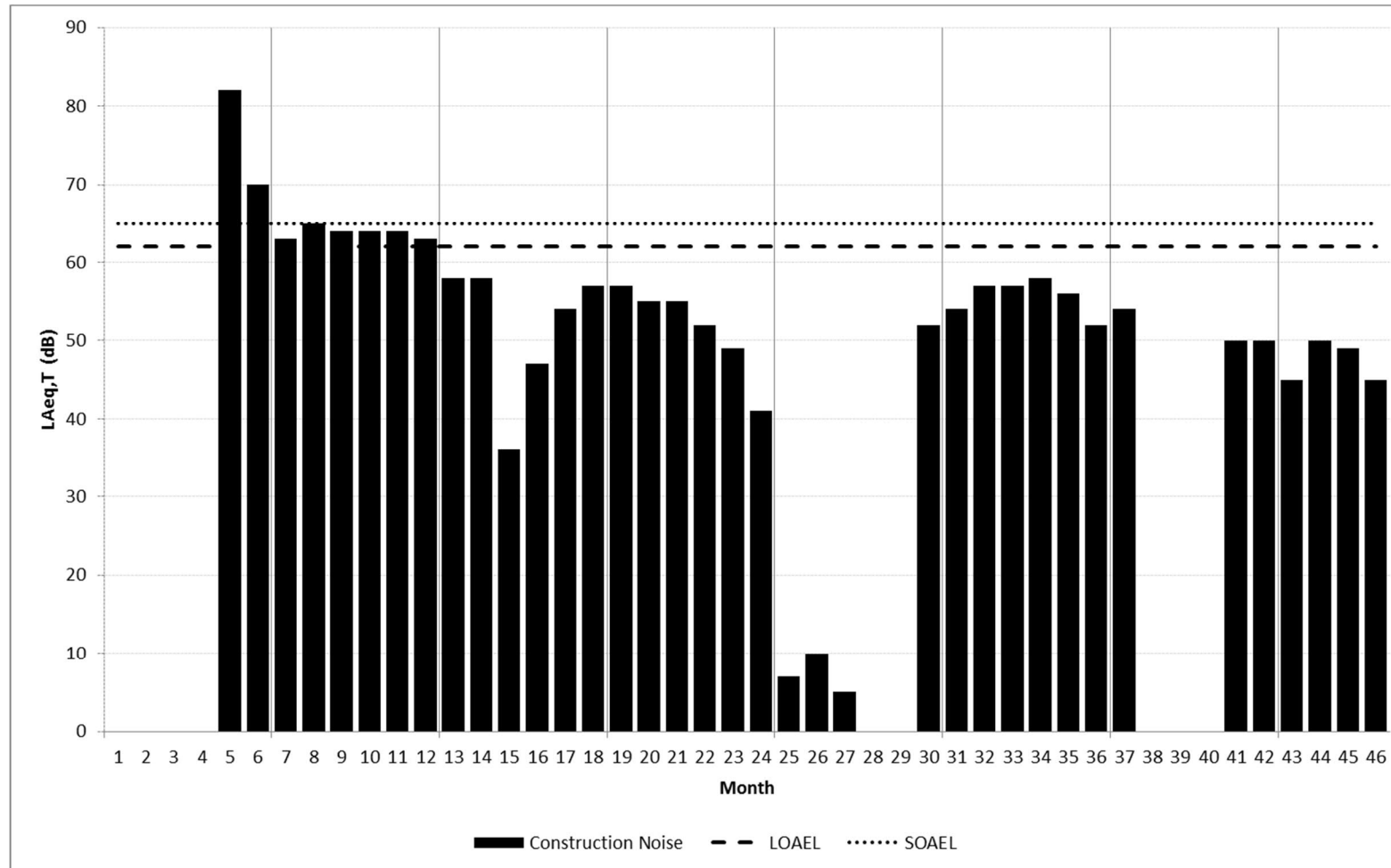


Figure A9.2.46: R16 Cottage, Deaf School – Day, Ground Floor

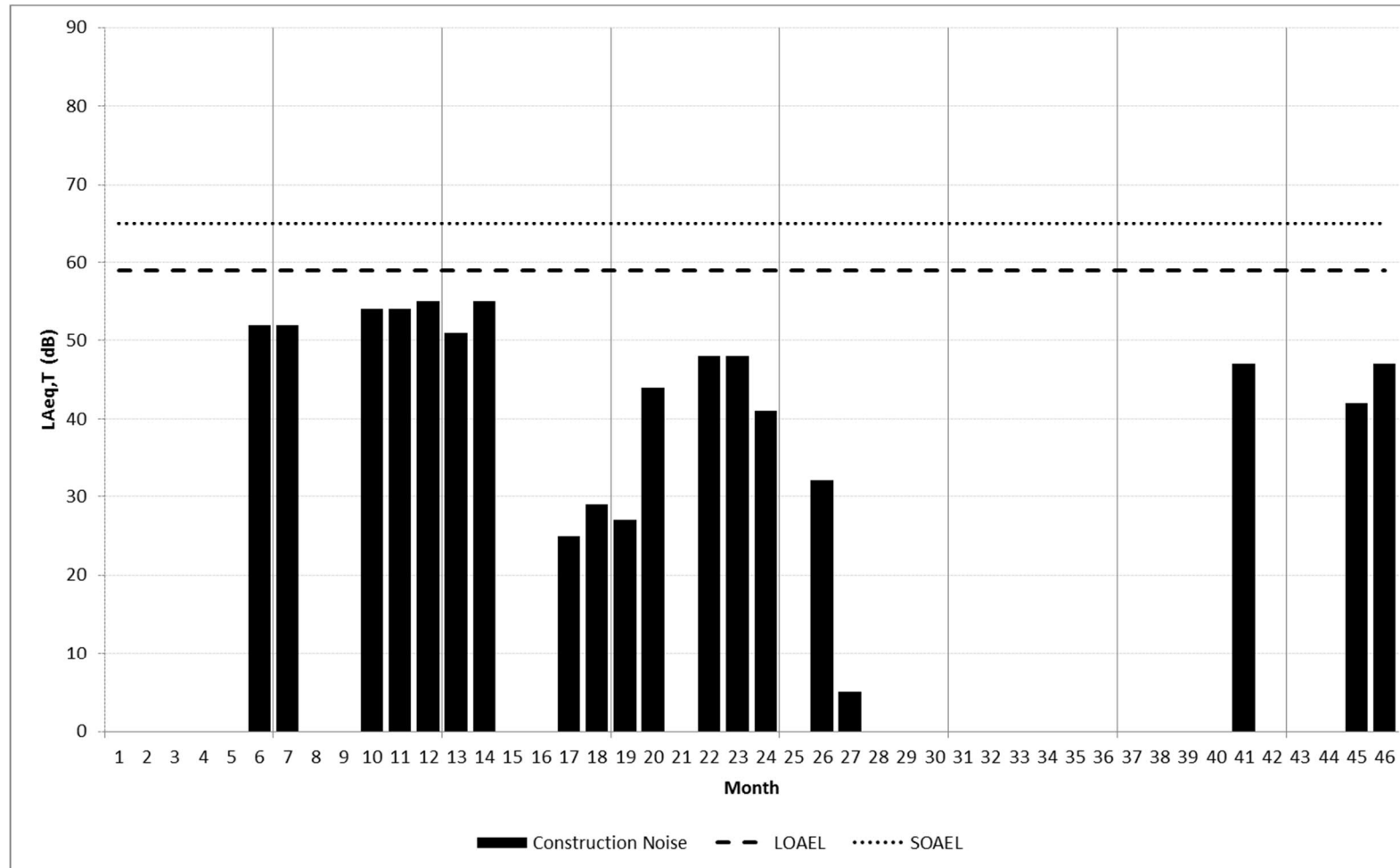


Figure A9.2.47: R16 Cottage, Deaf School – Evening/Weekend, Ground Floor

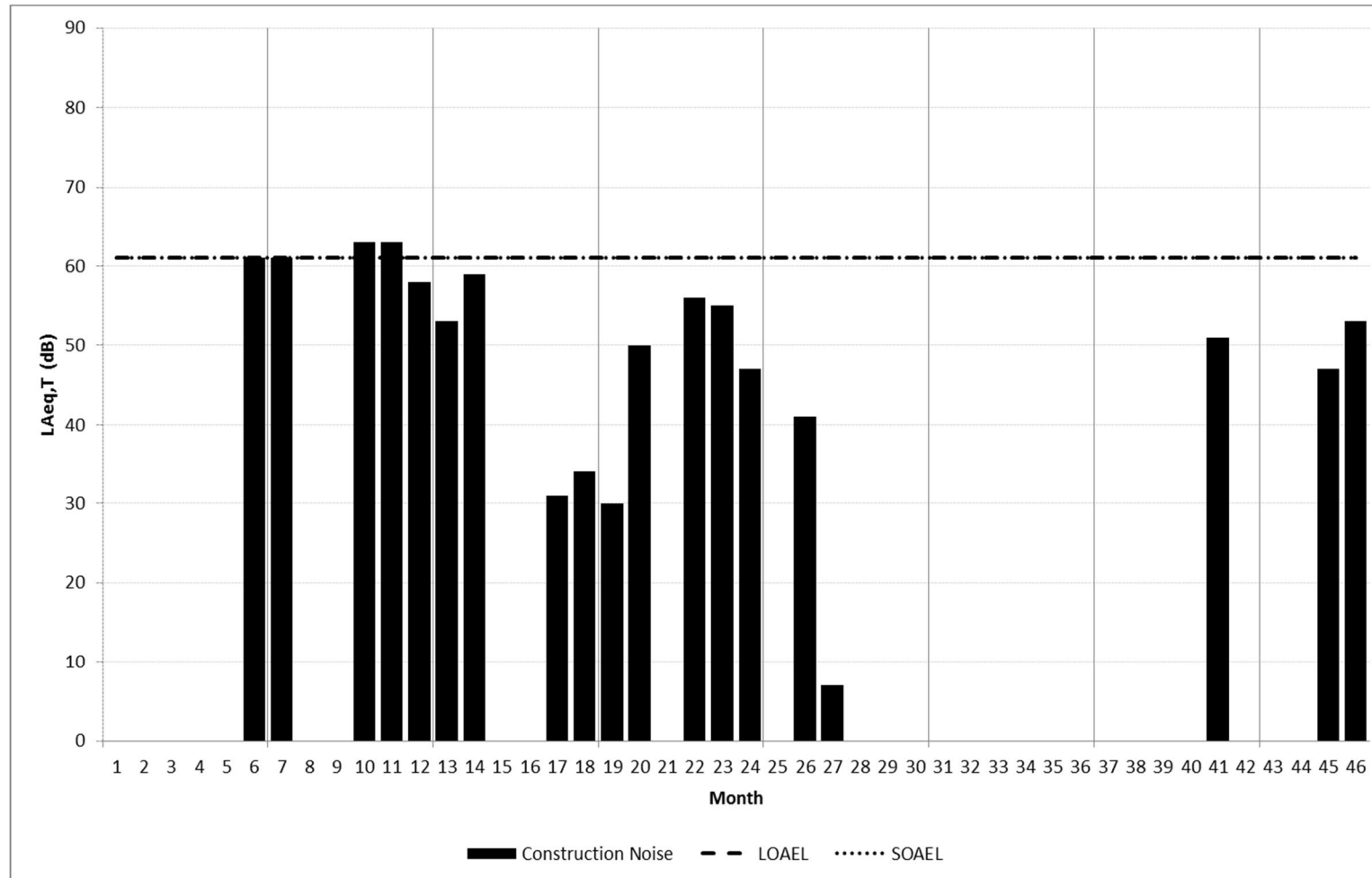


Figure A9.2.48: R16 Cottage, Deaf School – Night, First Floor

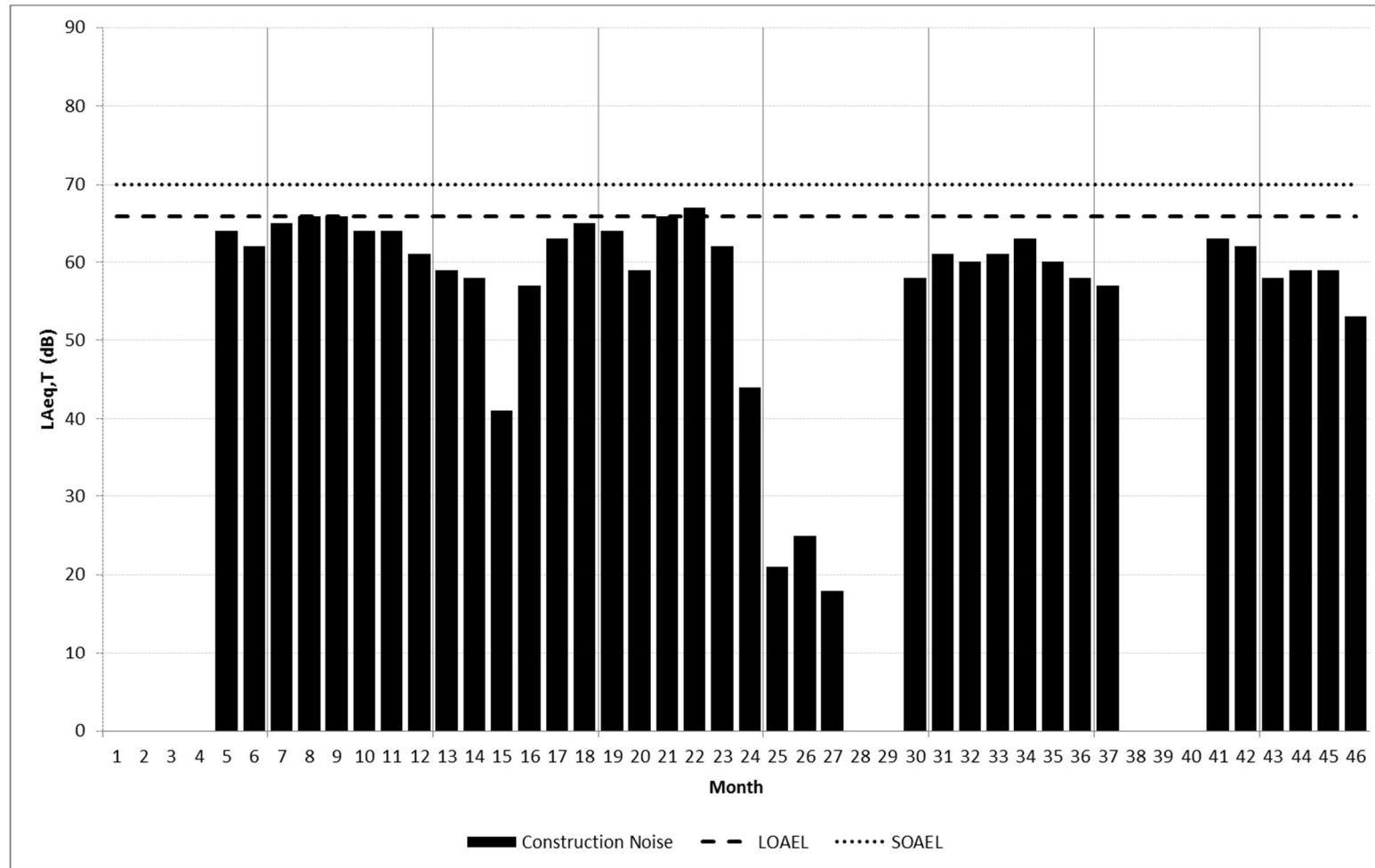


Figure A9.2.49: R17 Harringay Gardens, Mackworth – Day, Ground Floor

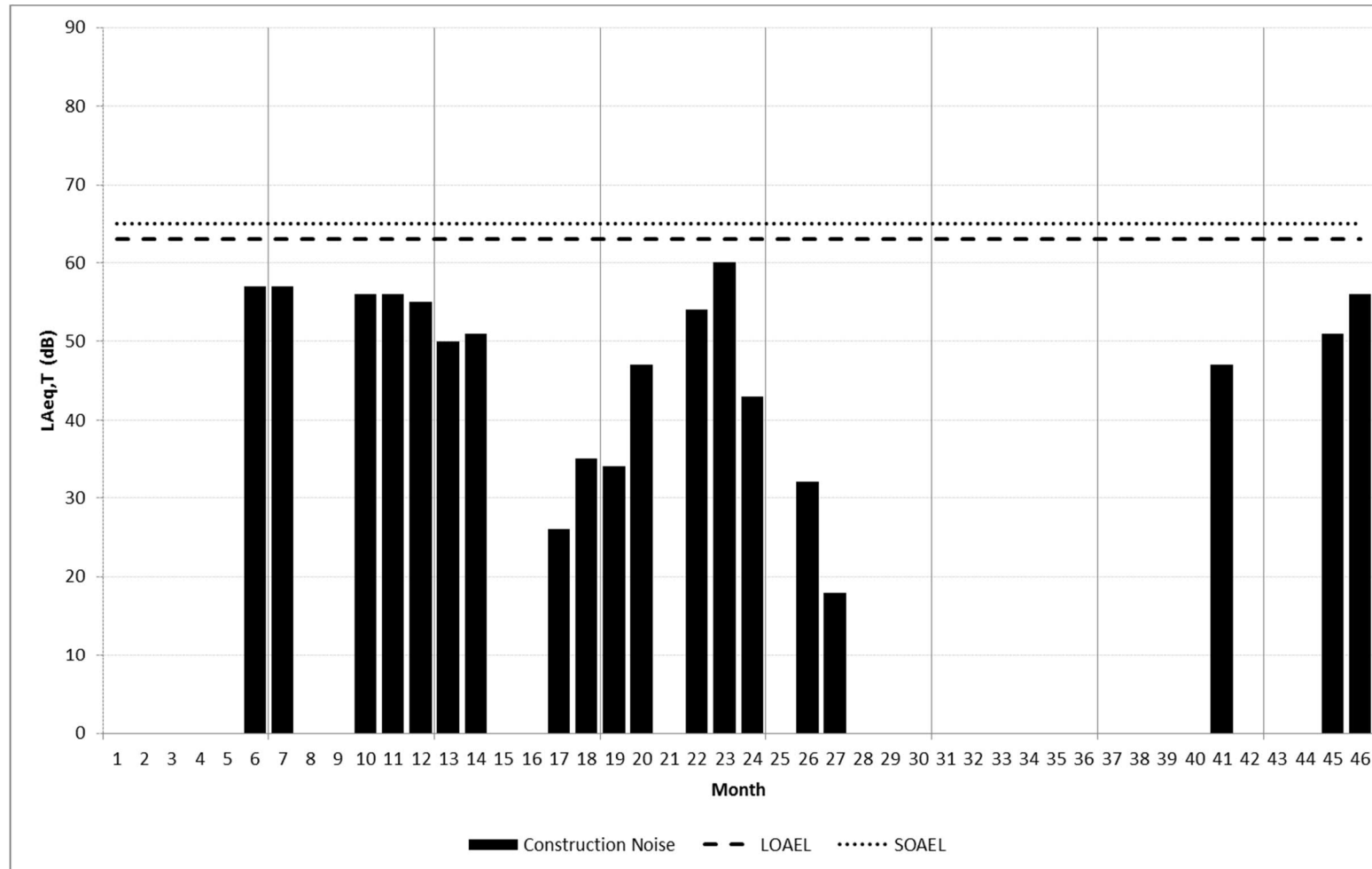


Figure A9.2.50: R17 Harringay Gardens, Mackworth – Evening/Weekend, Ground Floor

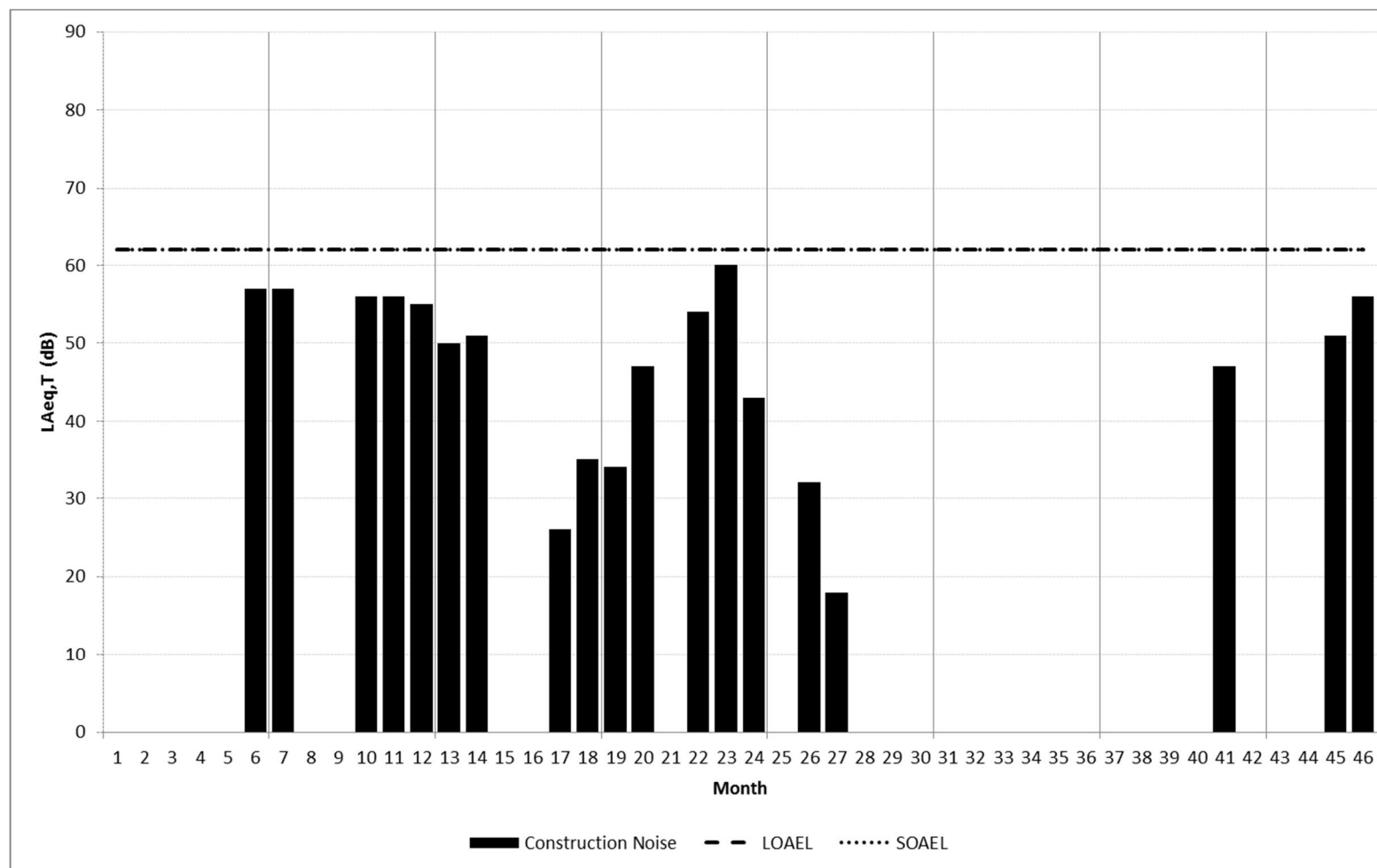


Figure A9.2.51: R17 Harringay Gardens, Mackworth – Night, Ground Floor

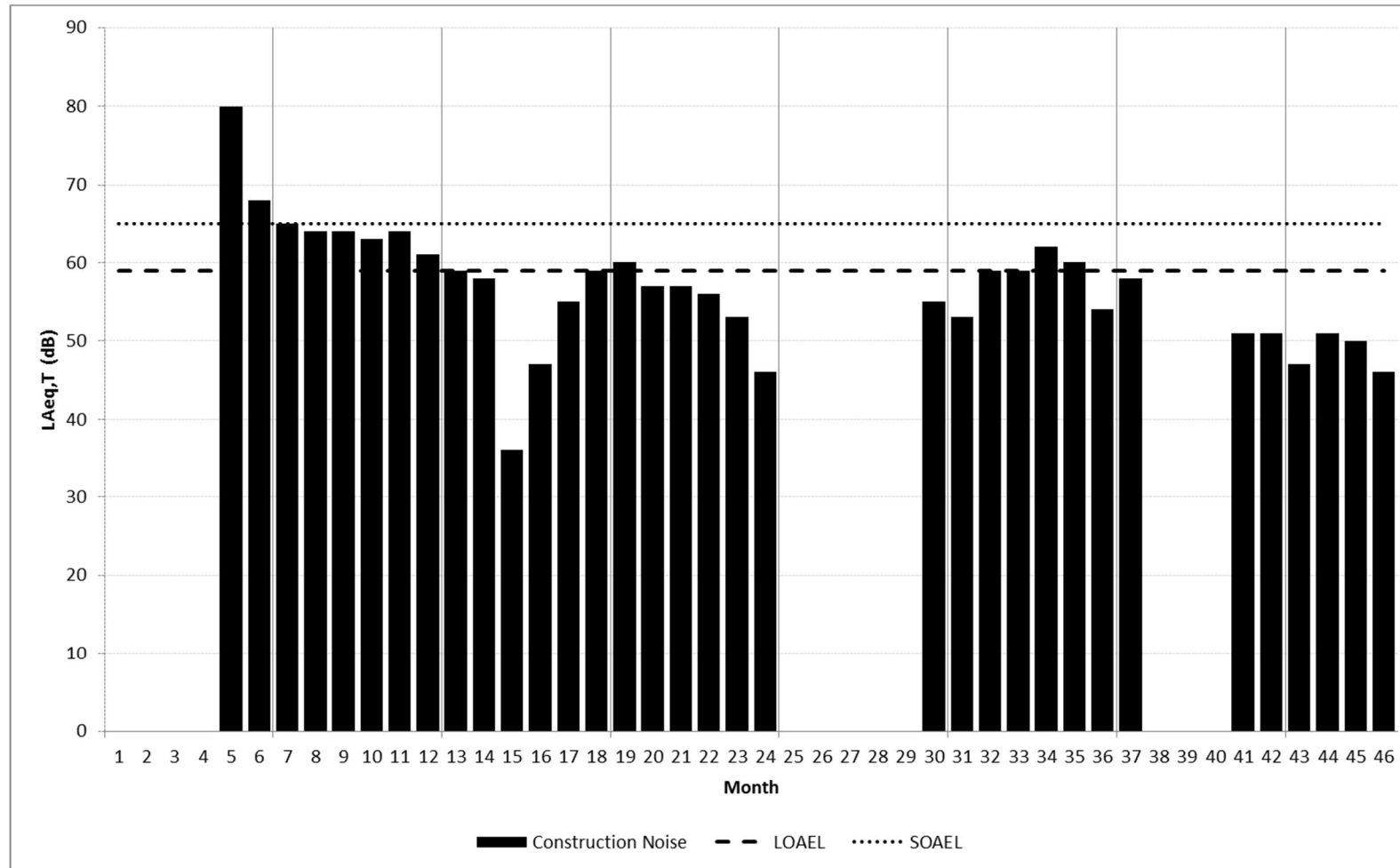


Figure A9.2.52: R18 Lydia House, Deaf School – Day, Ground Floor

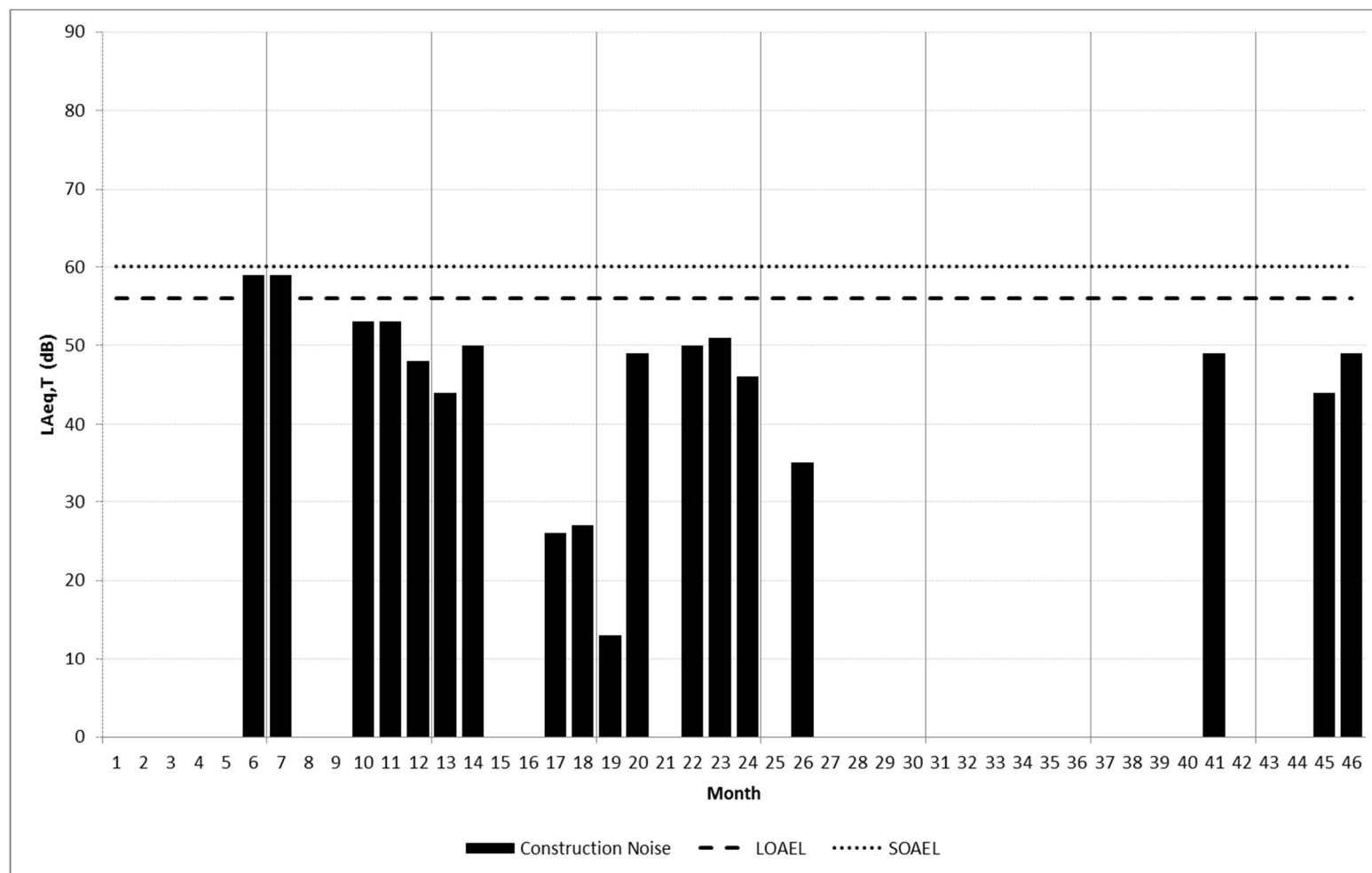


Figure A9.2.53: R18 Lydia House, Deaf School – Evening/Weekend, Ground Floor

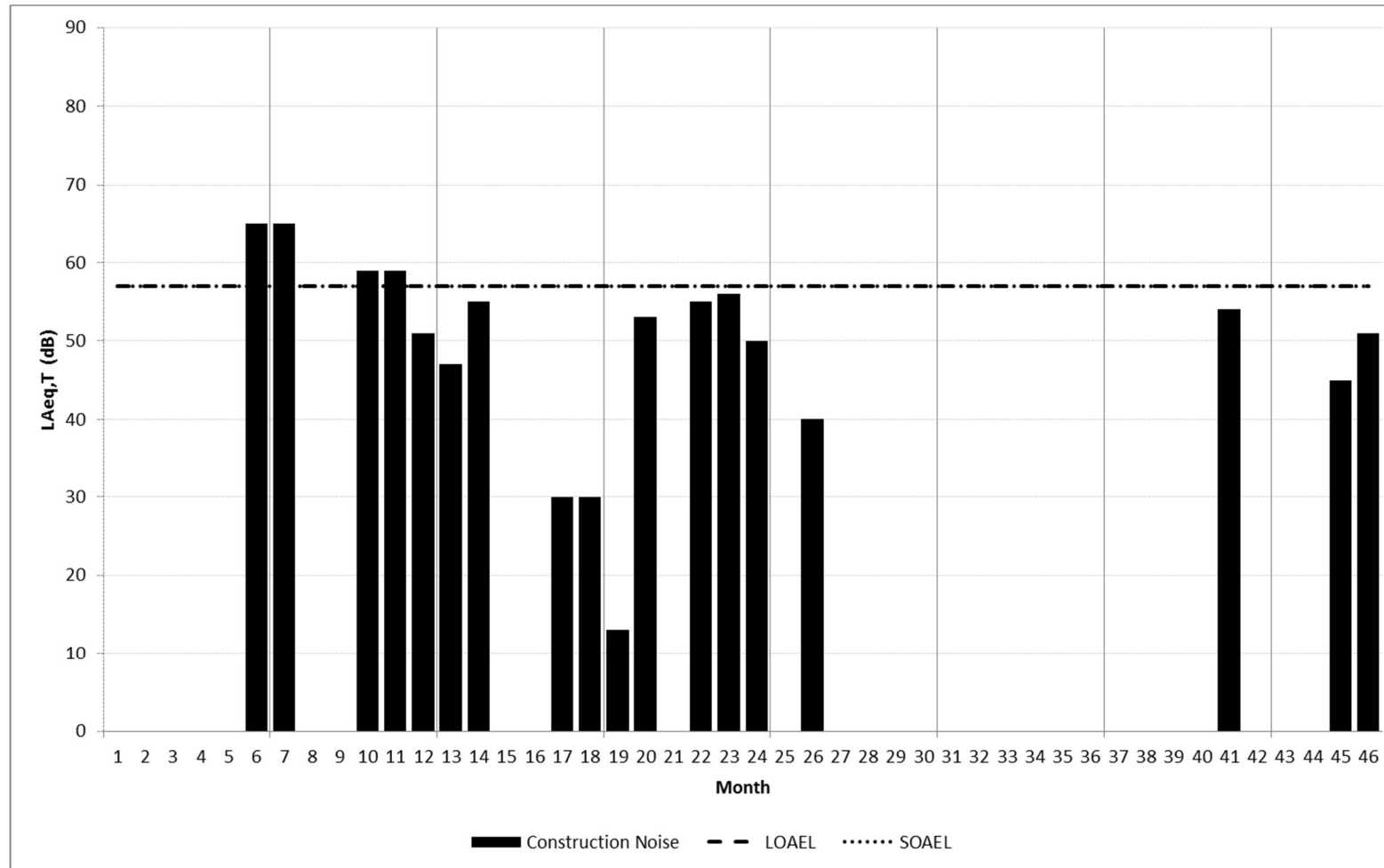


Figure A9.2.54: R18 Lydia House, Deaf School – Night, First Floor

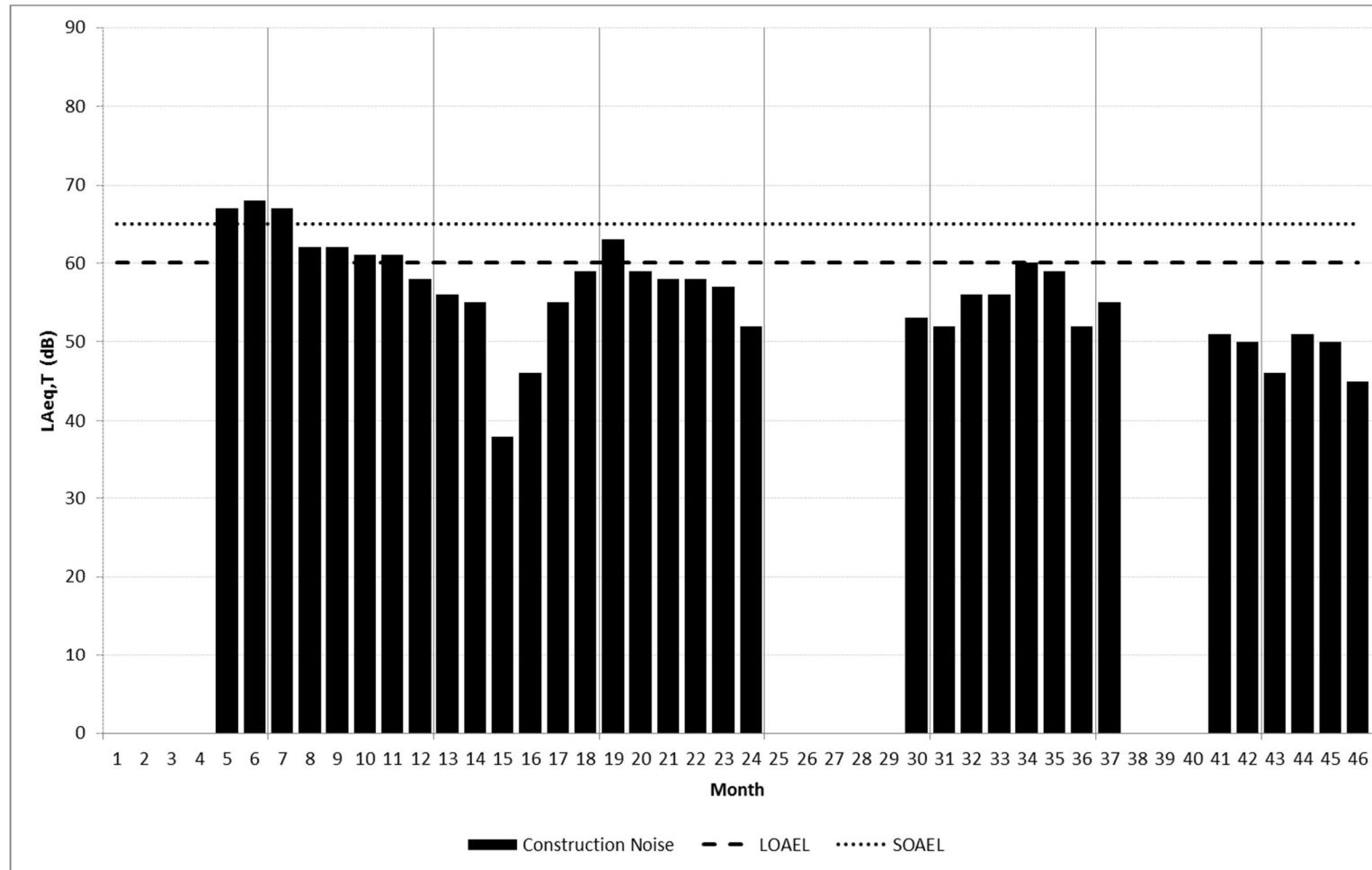


Figure A9.2.55: R19 University Of Derby Markeaton St. – Day, Top Floor

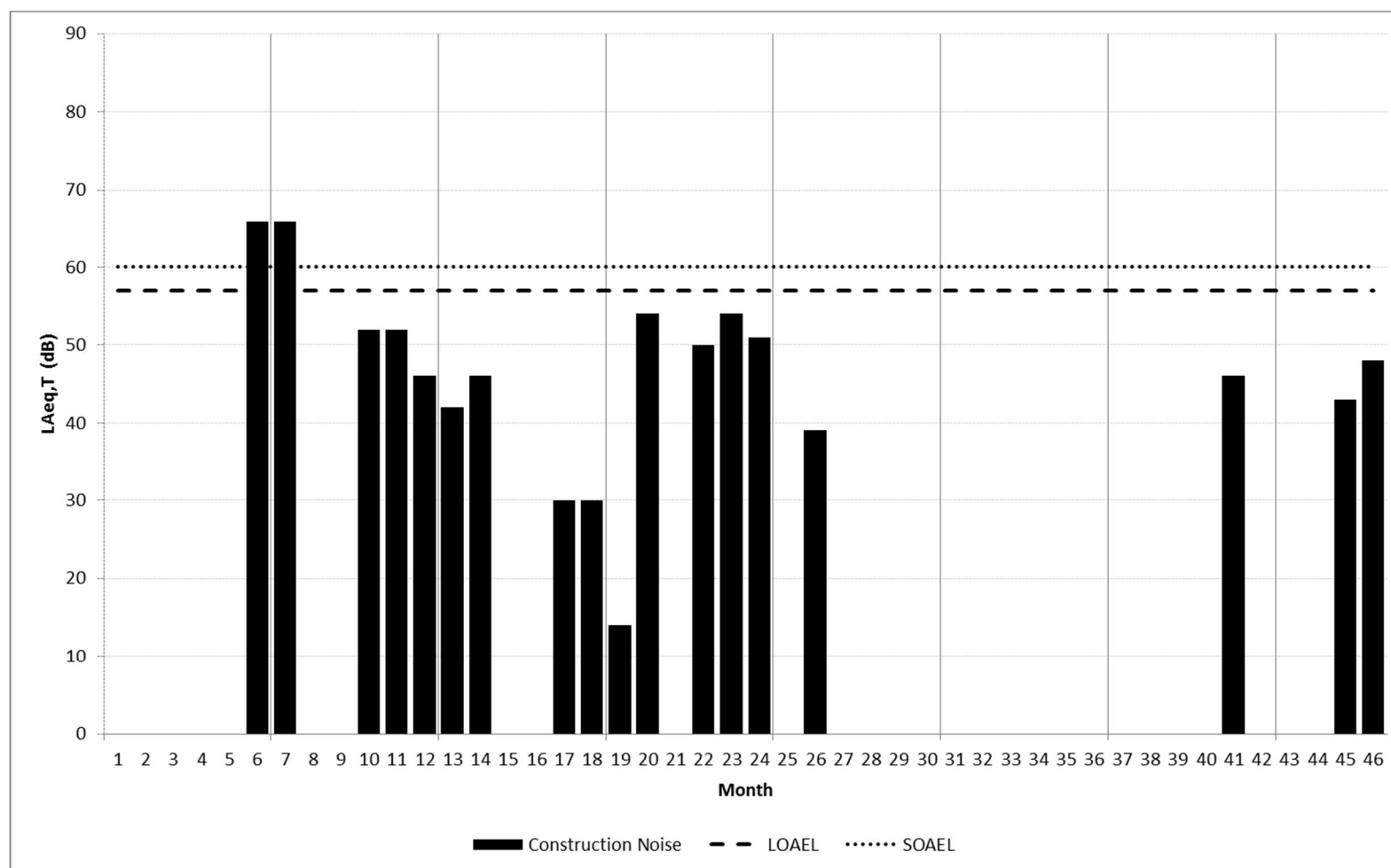


Figure A9.2.56: R19 University of Derby Markeaton St. – Evening/Weekend, Top Floor

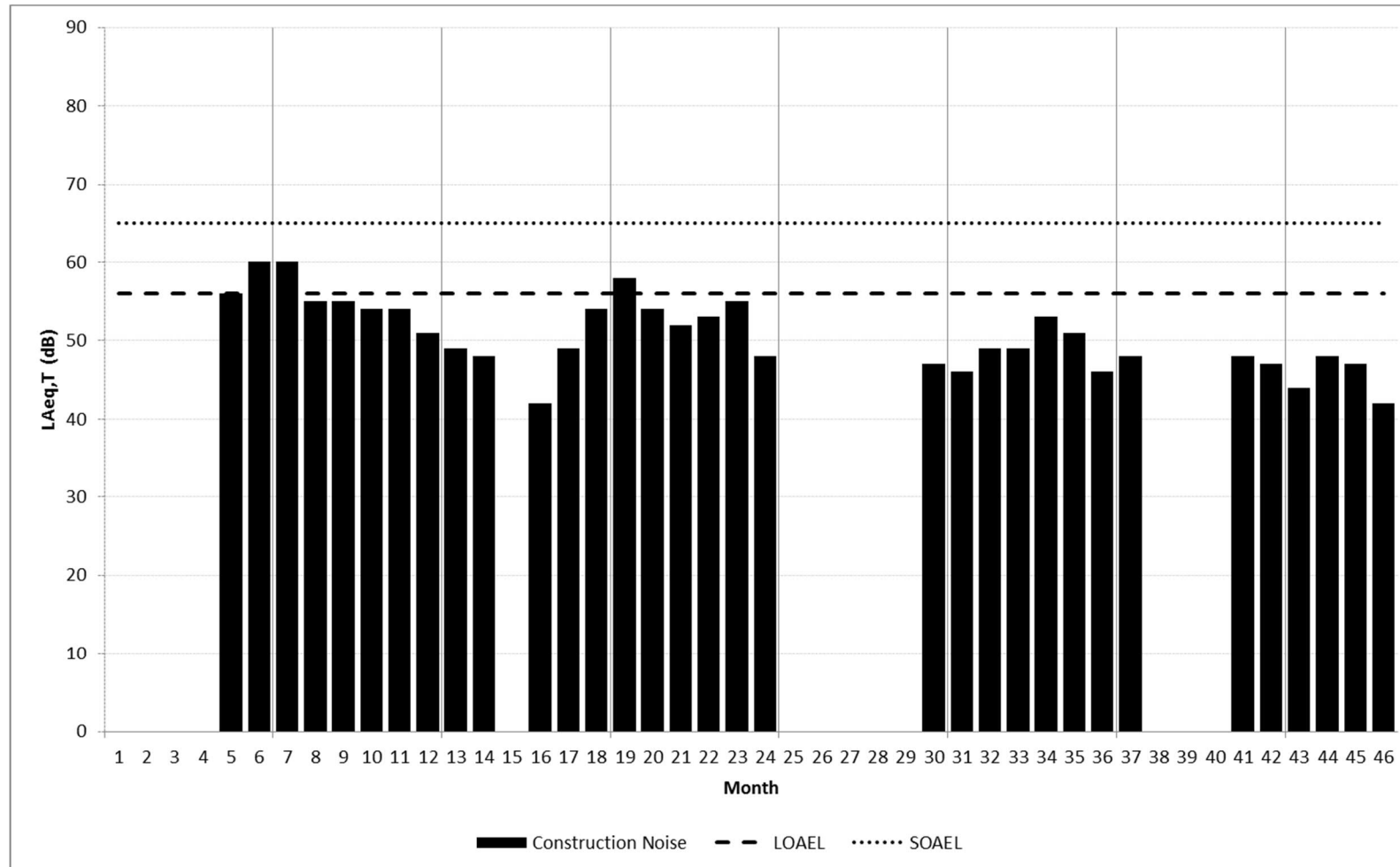


Figure A9.2.57: R20 Watson Street, Kedleston – Day, Ground Floor

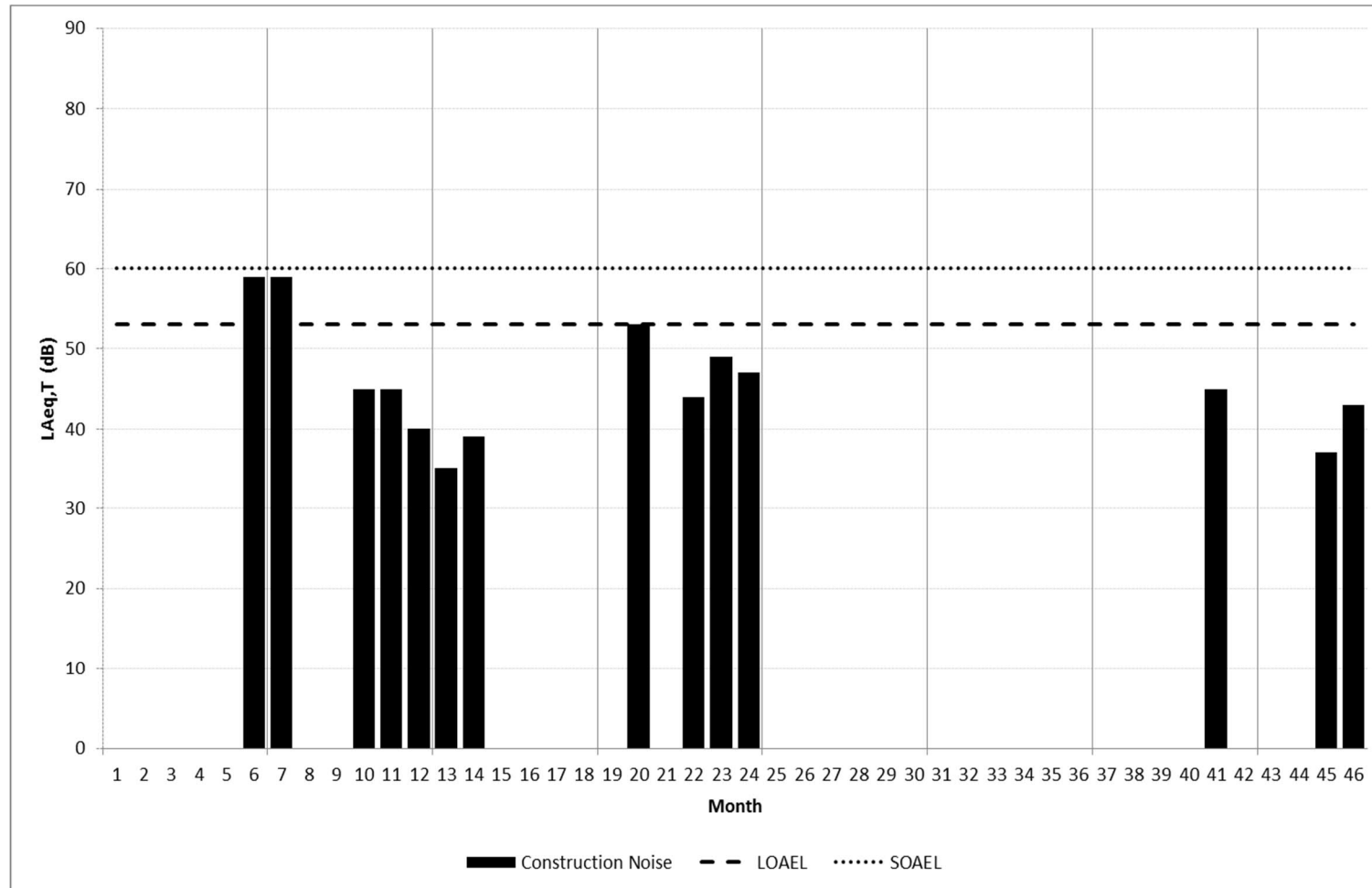


Figure A9.2.58: R20 Watson Street, Kedleston – Evening/Weekend, Ground Floor

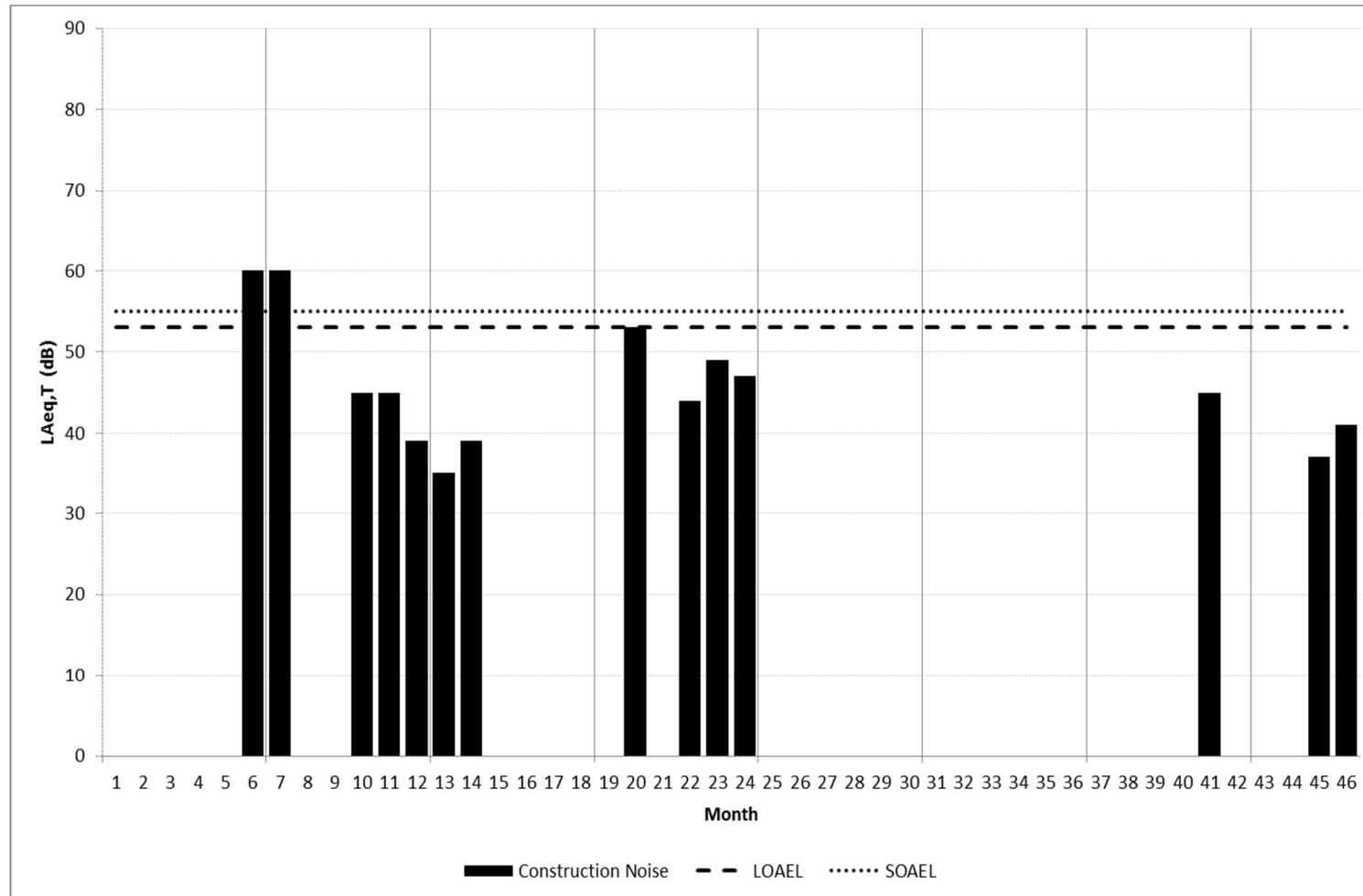


Figure A9.2.59: R20 Watson Street, Kedleston – Night, First Floor

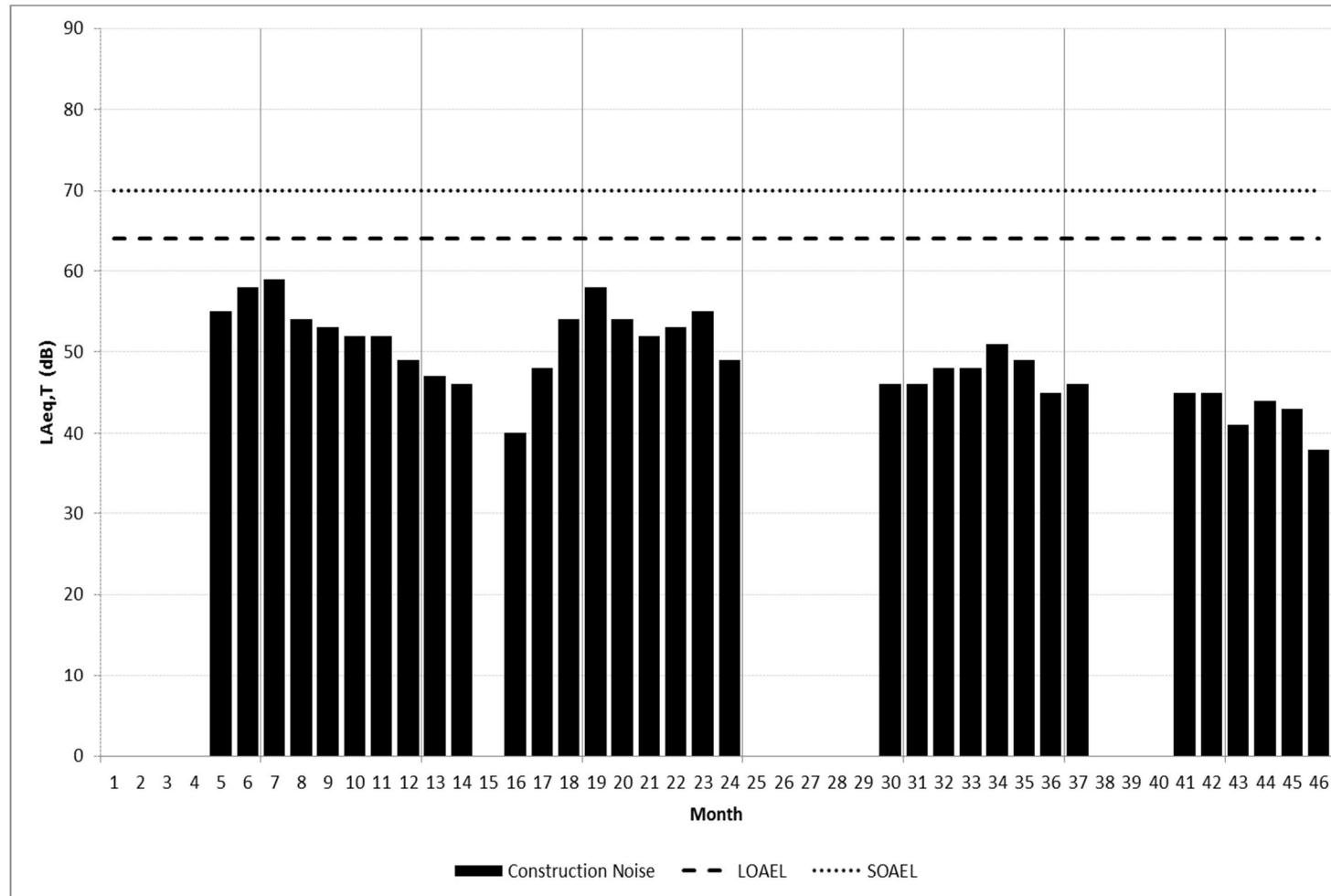


Figure A9.2.60: R21 Broadway, Kedleston – Day, Ground Floor

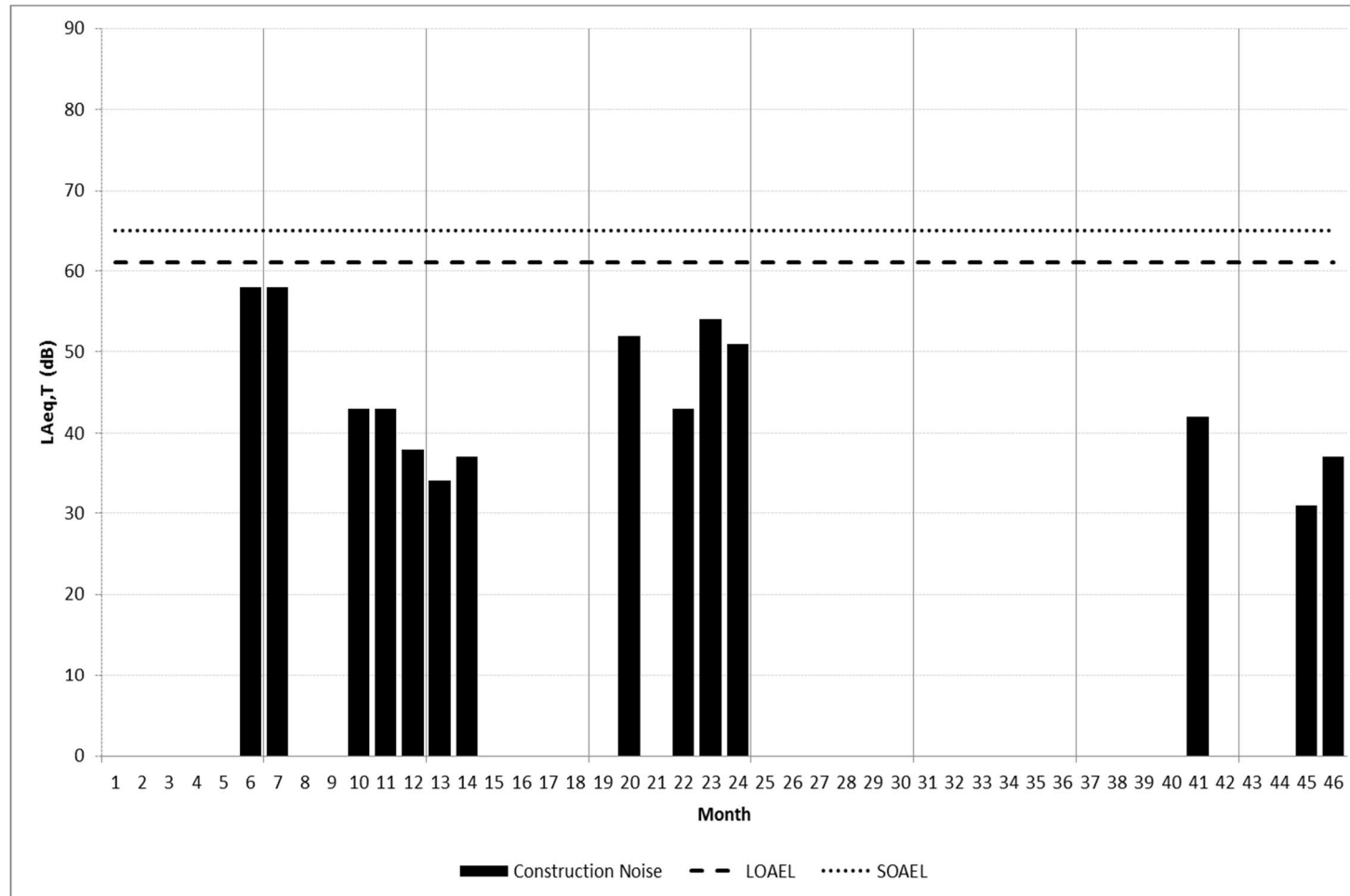


Figure A9.2.61: R21 Broadway, Kedleston – Evening/Weekend, Ground Floor

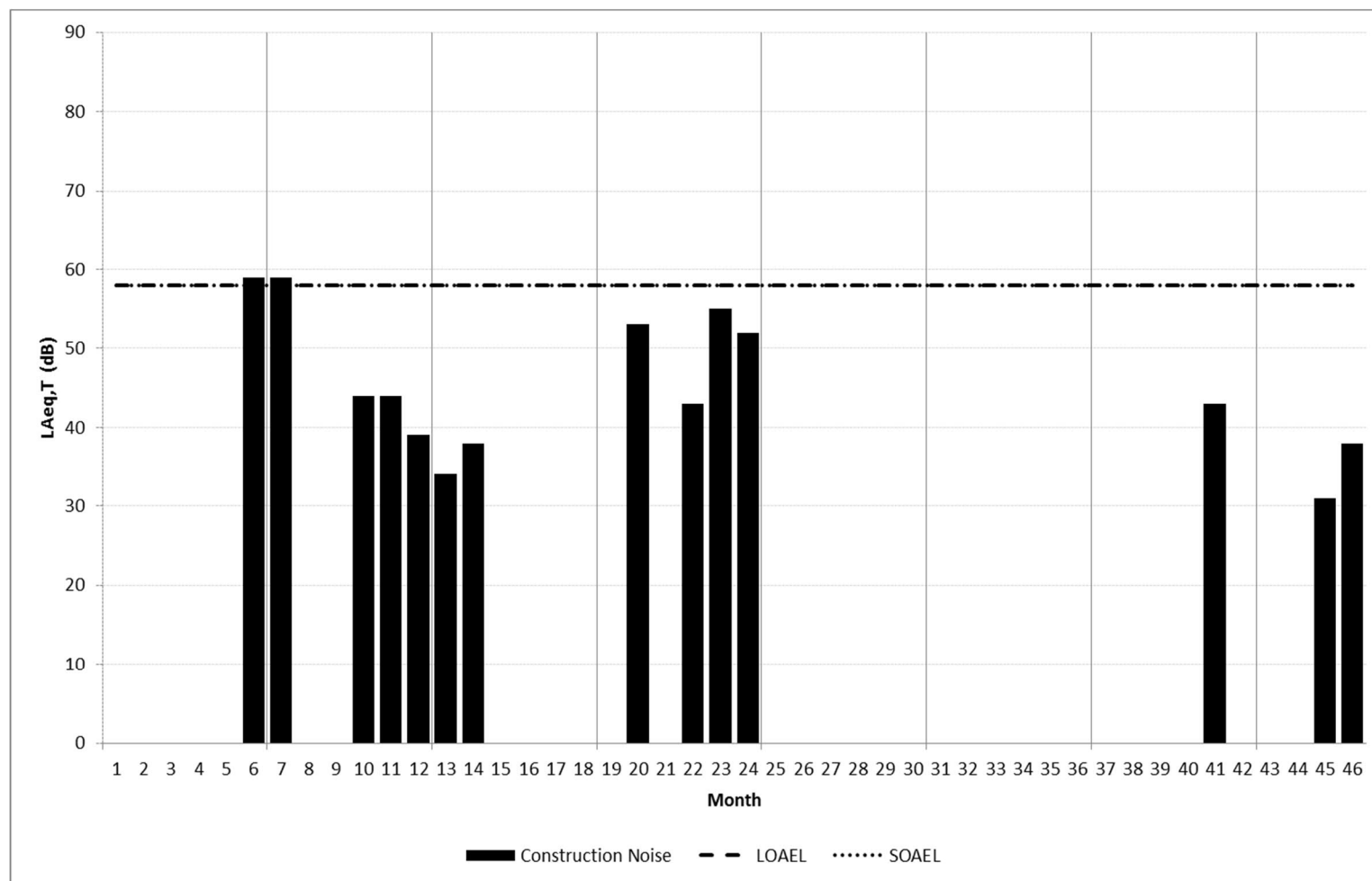


Figure A9.2.62: R21 Broadway, Kedleston – Night, First Floor

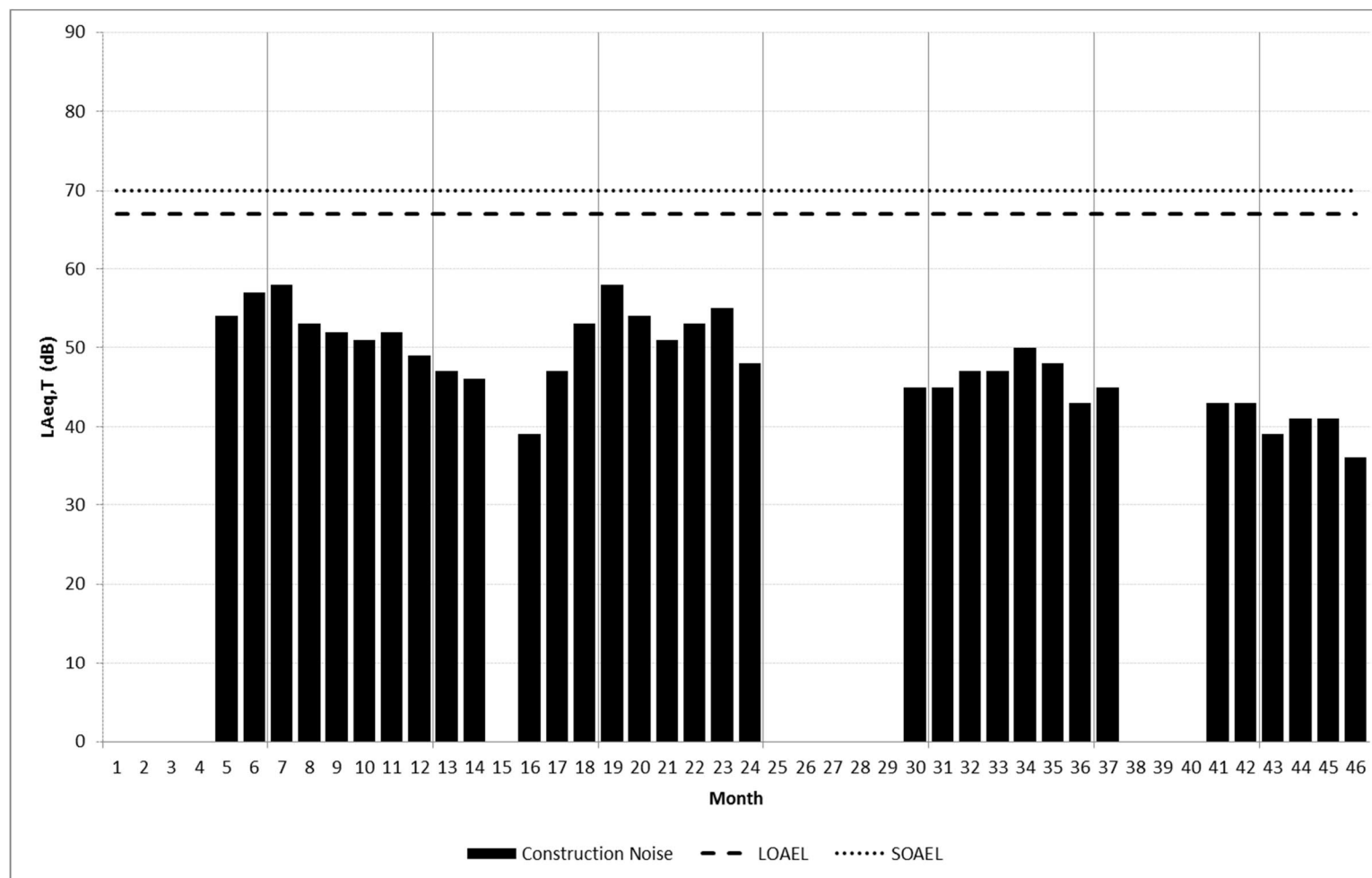


Figure A9.2.63: R22 Kedleston Old Road – Day, Ground Floor

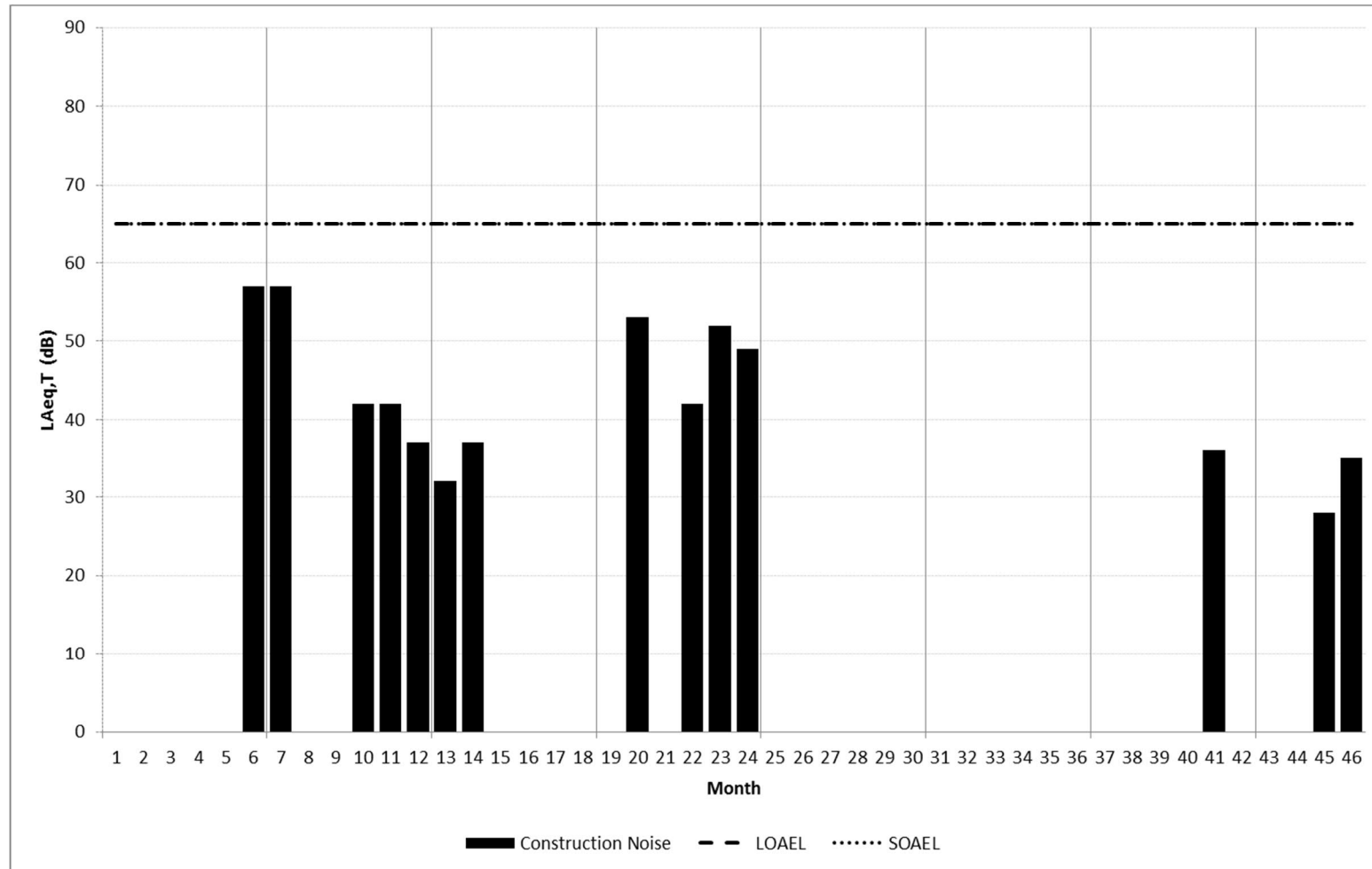


Figure A9.2.64: R22 Kedleston Old Road – Evening/Weekend, Ground Floor

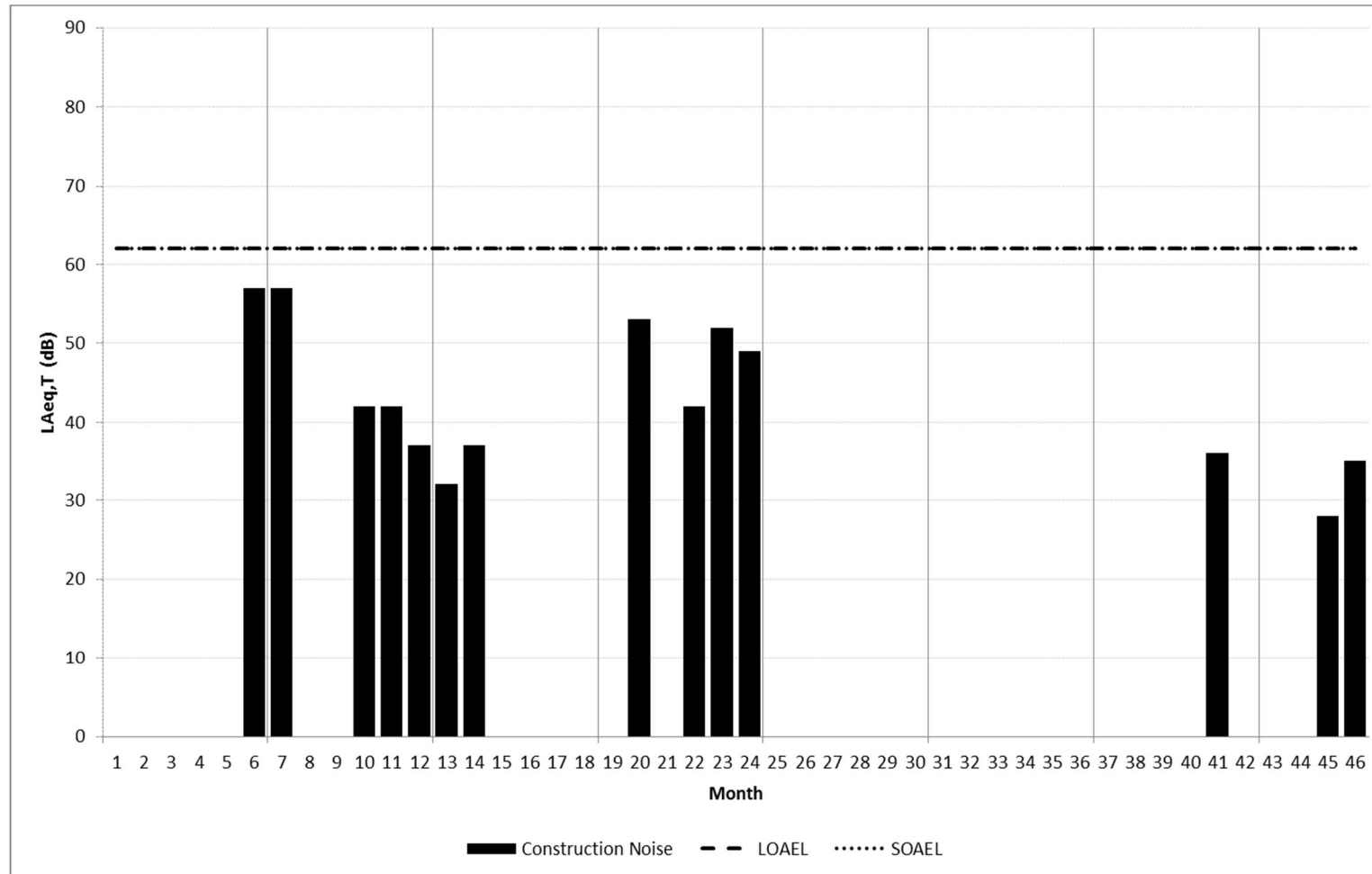


Figure A9.2.65: R22 Kedleston Old Road – Night, Ground Floor

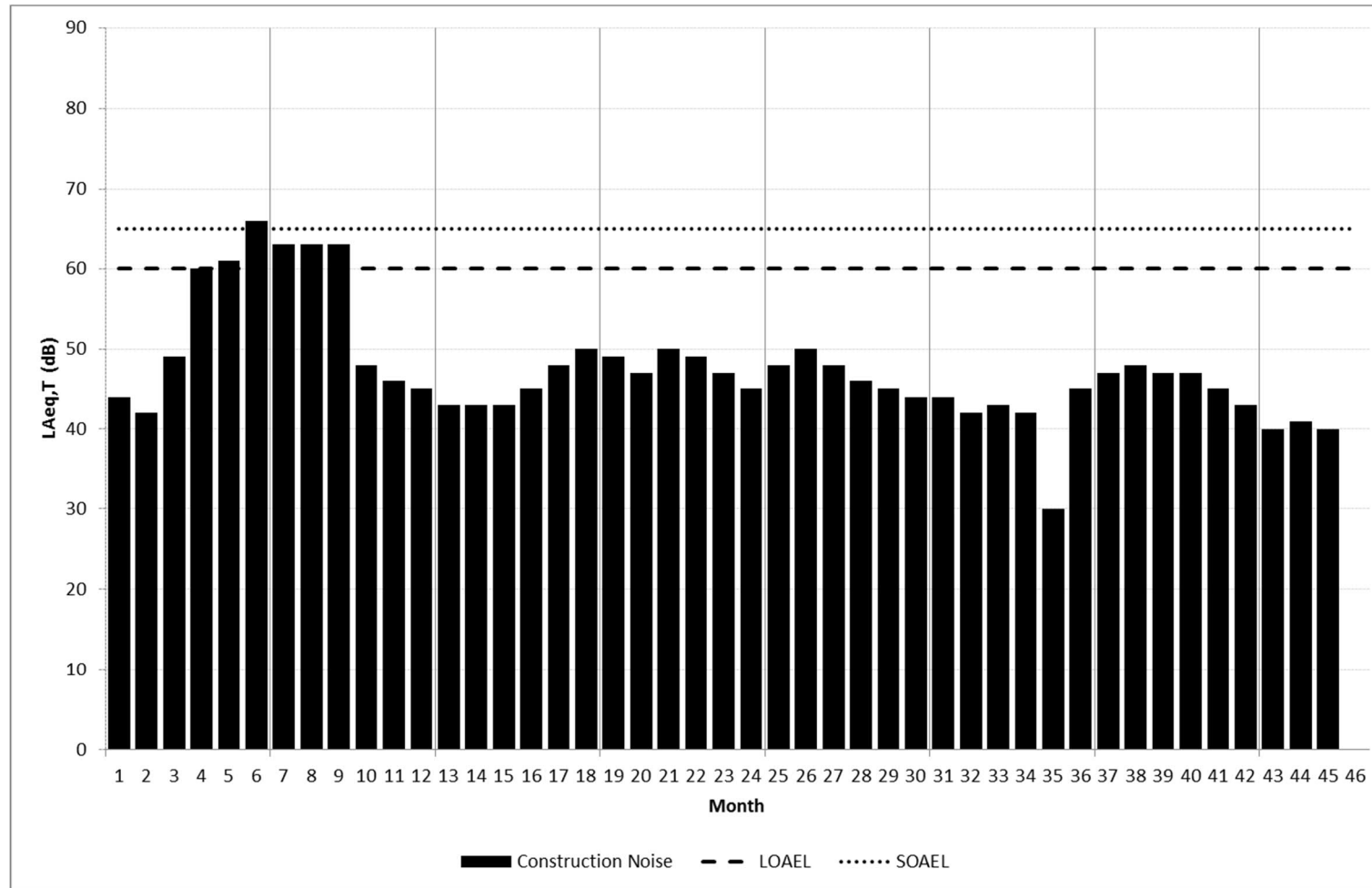


Figure A9.2.66: R23 Holme Nook Farm, Allestree – Day, Ground Floor

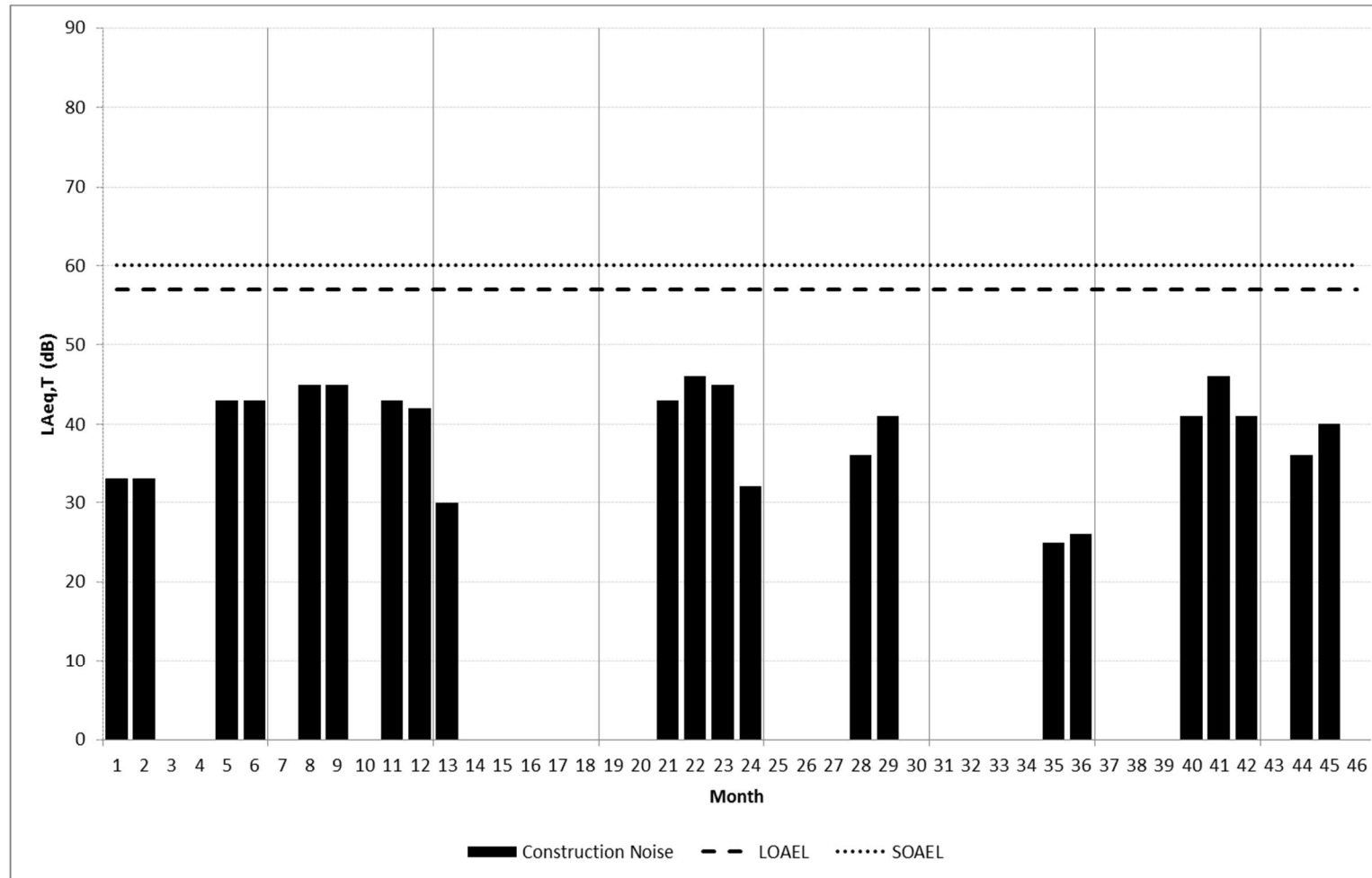


Figure A9.2.67: R23 Holme Nook Farm, Allestree – Evening/Weekend, Ground Floor

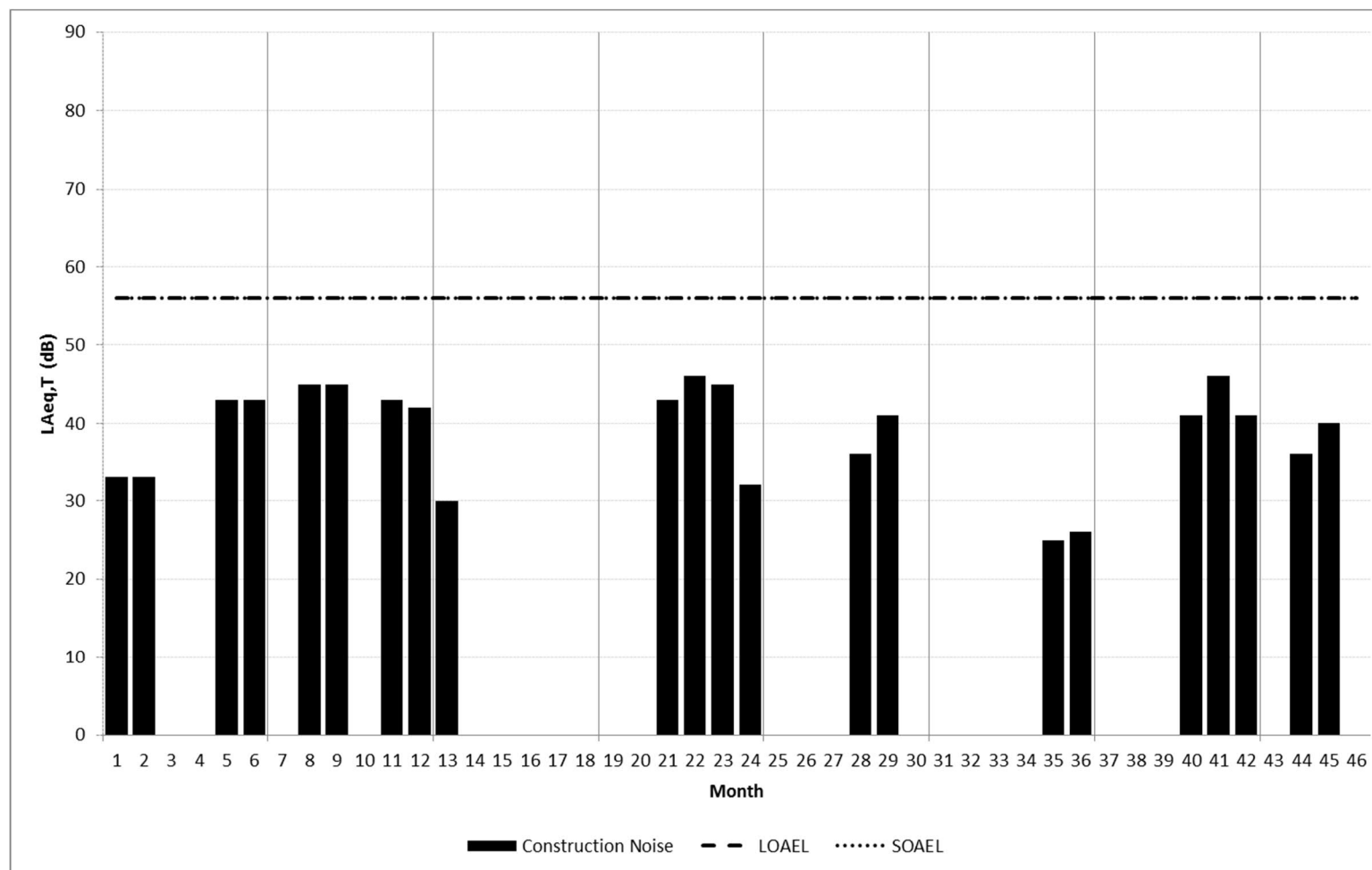


Figure A9.2.68: R23 Holme Nook Farm, Allestree – Night, Ground Floor

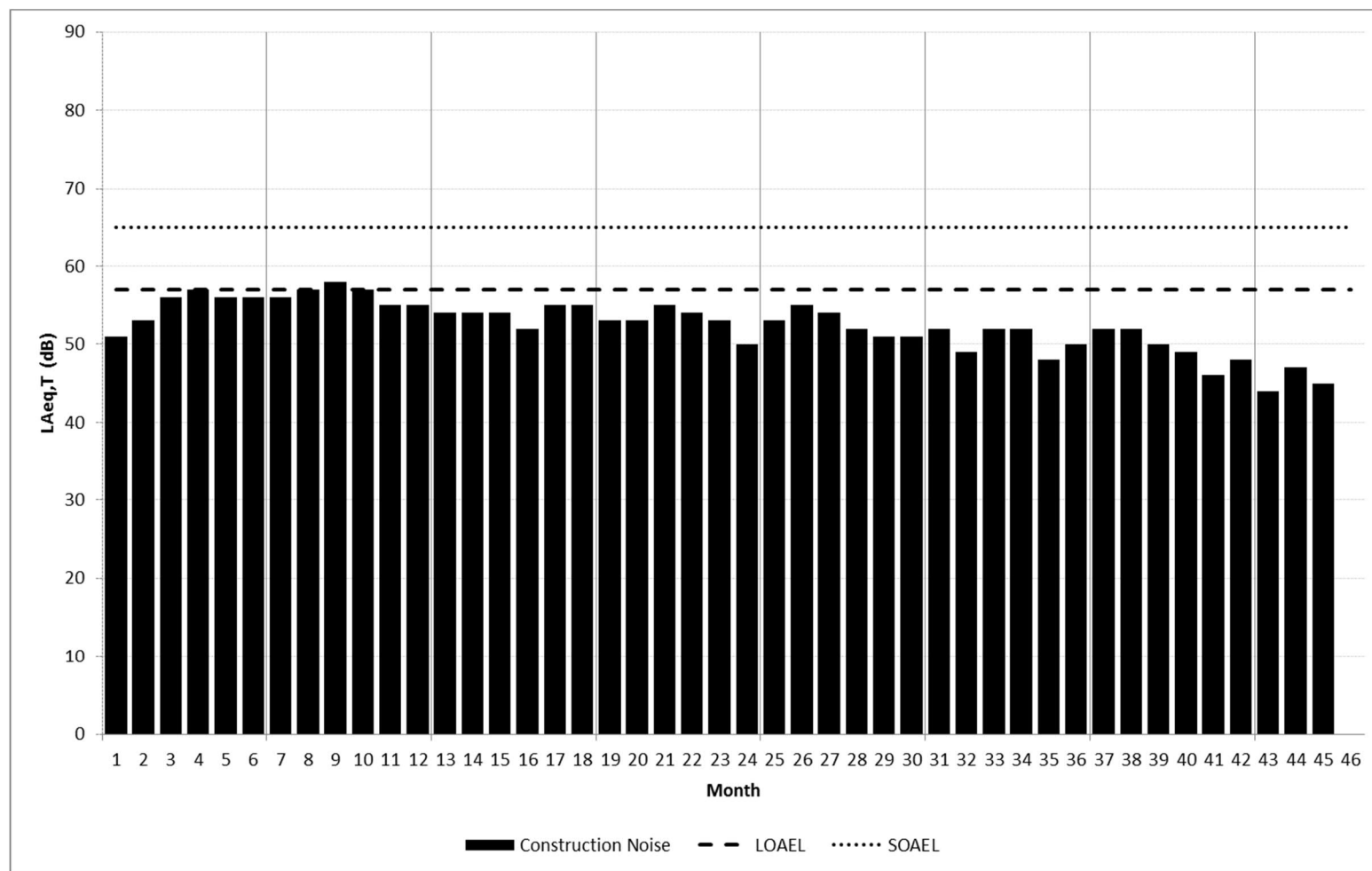


Figure A9.2.69: R24 Croft Lane, Breadsall – Day, Ground Floor

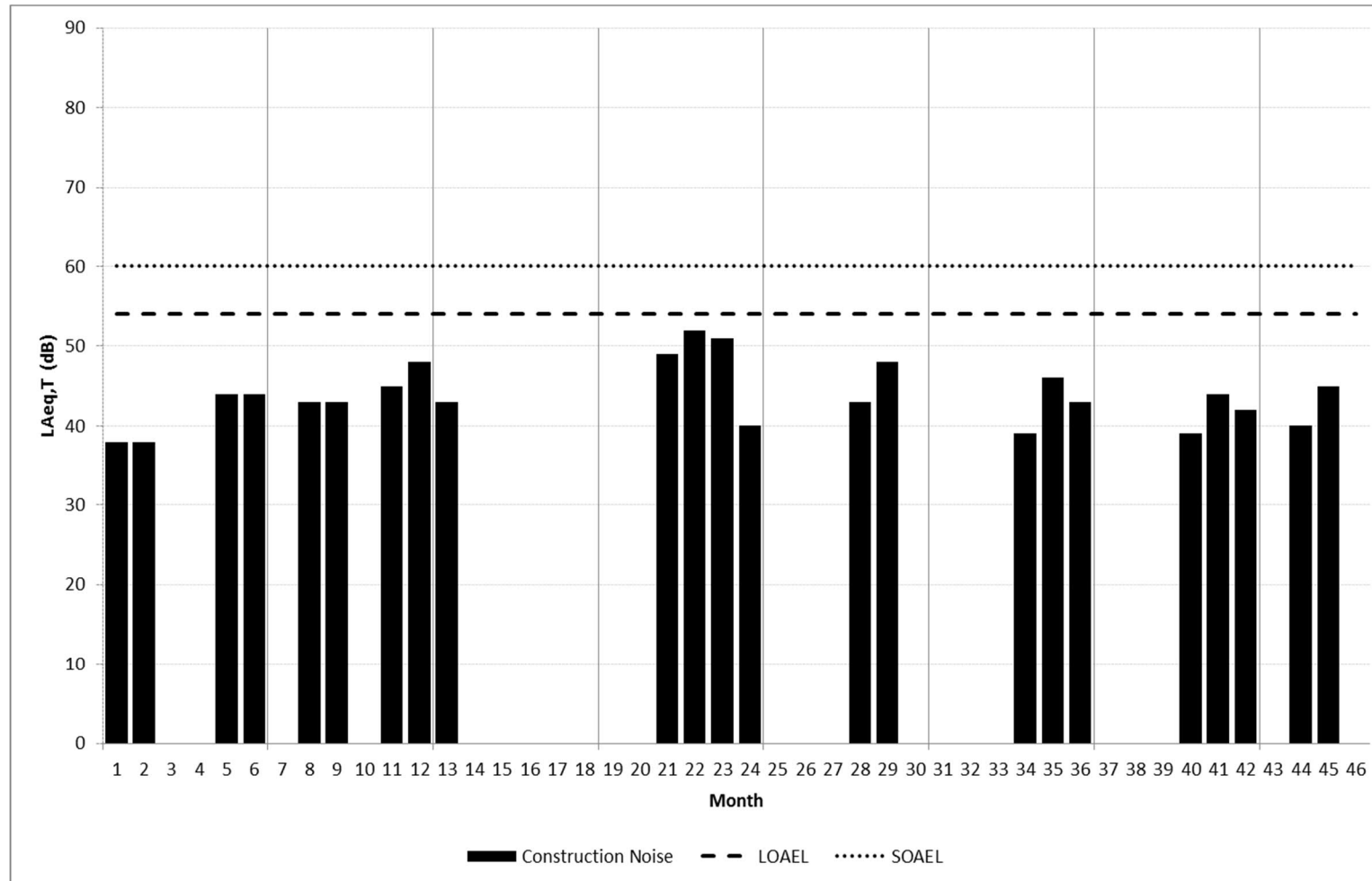


Figure A9.2.70: R24 Croft Lane, Breadsall – Evening/Weekend, Ground Floor

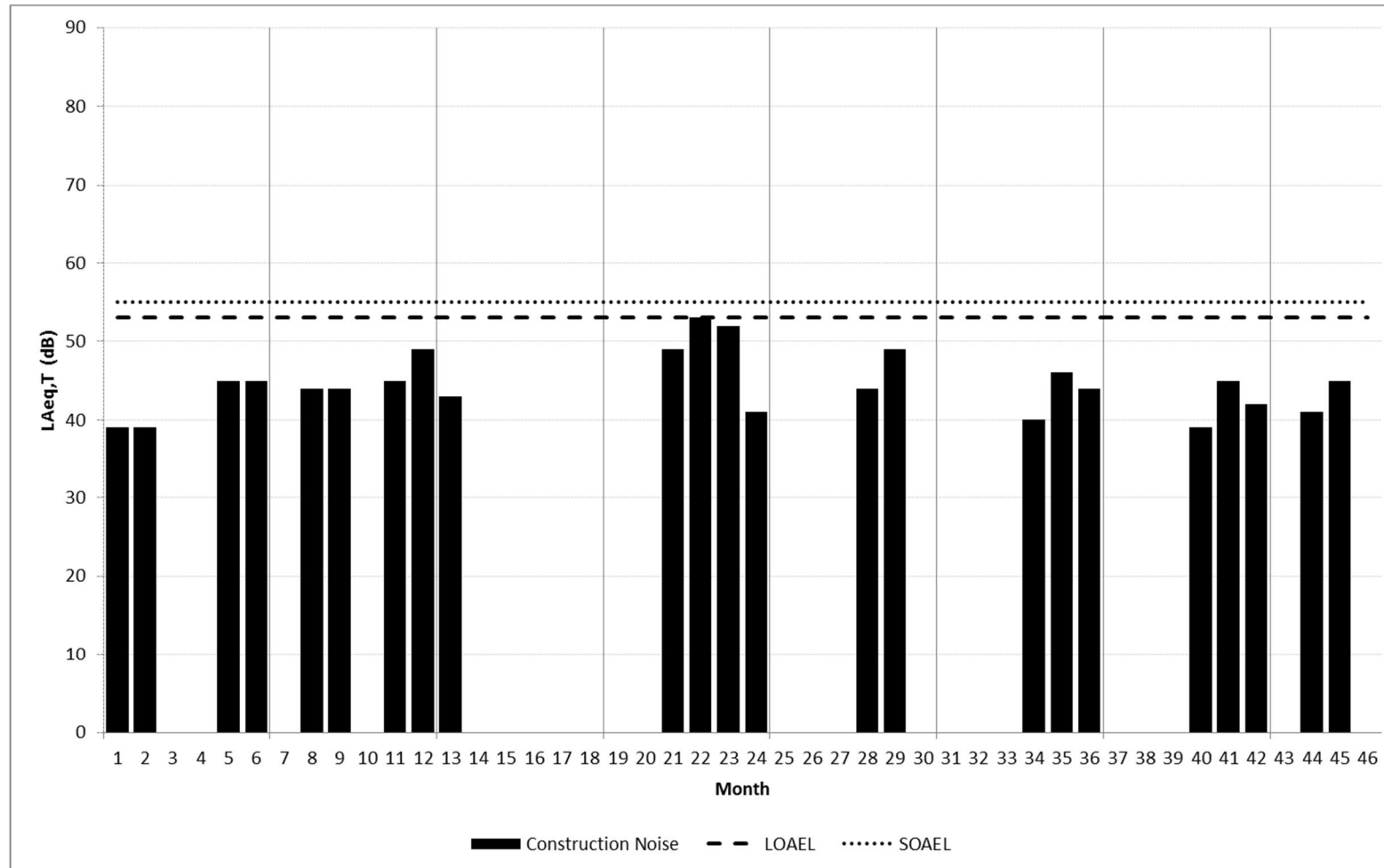


Figure A9.2.71: R24 Croft Lane, Breadsall – Night, First Floor

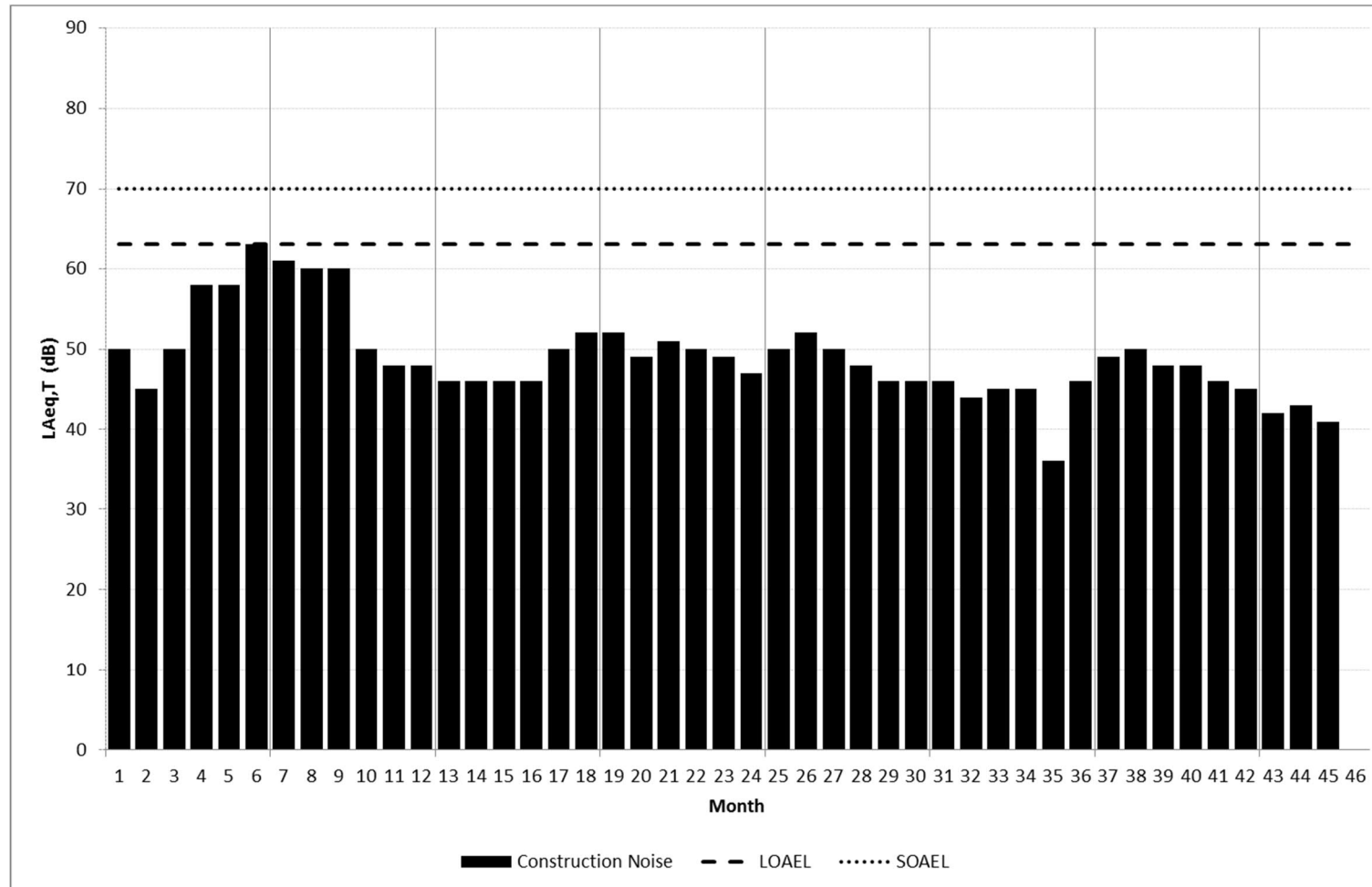


Figure A9.2.72: R25 Lambourn Drive (South), Allestree – Day, Ground Floor

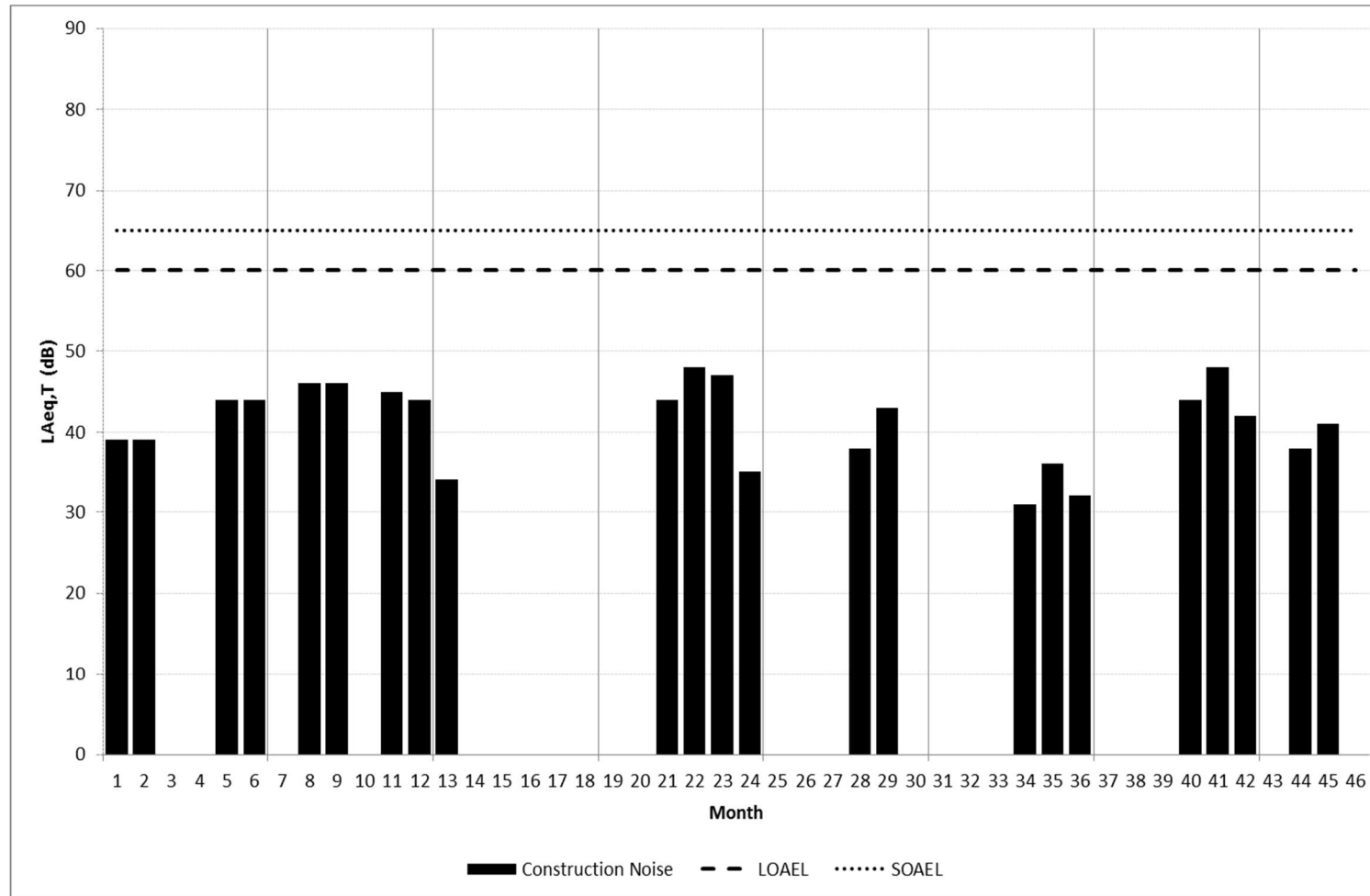


Figure A9.2.73: R25 Lambourn Drive (South), Allestree – Evening/Weekend, Ground Floor

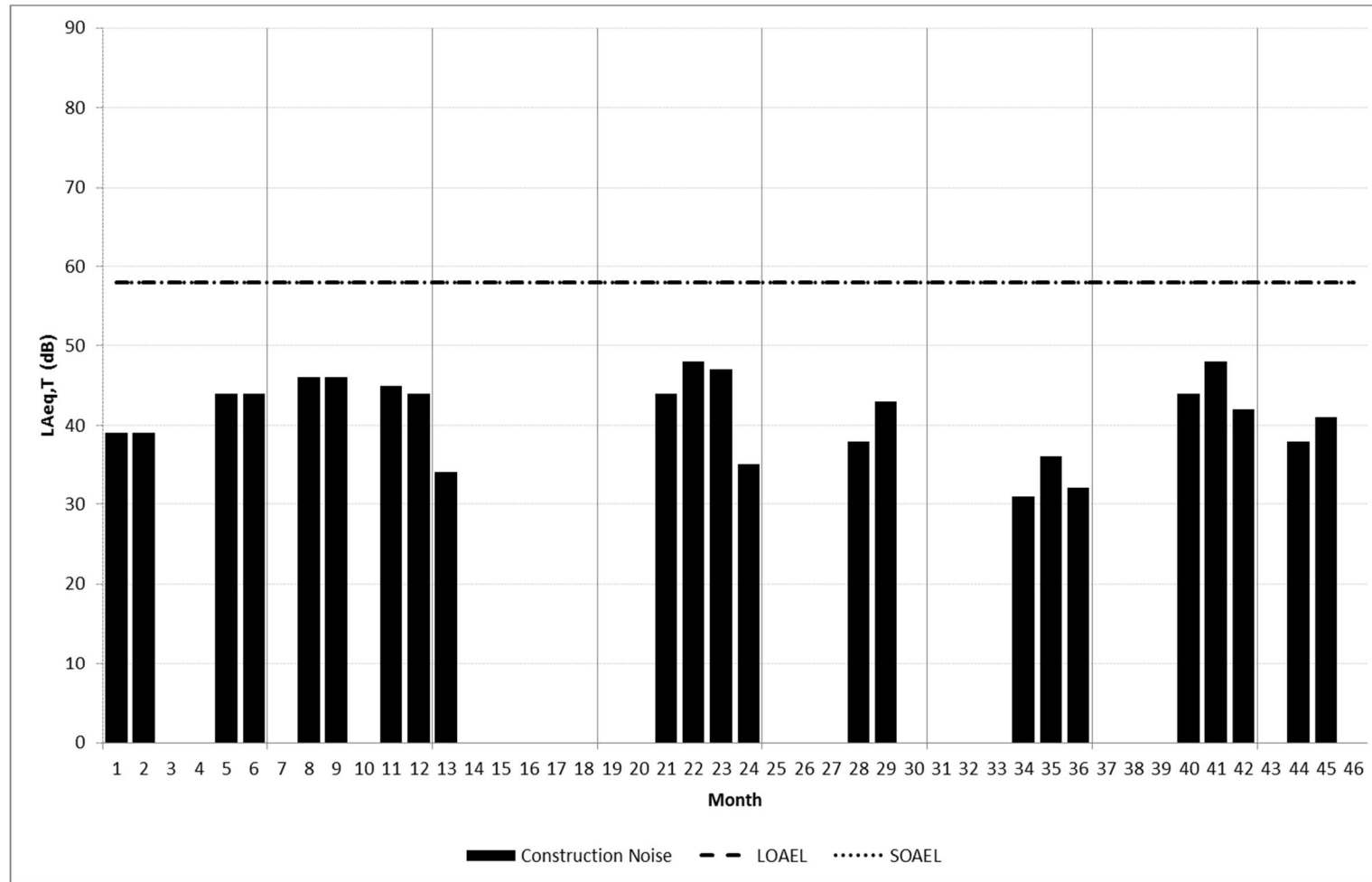


Figure A9.2.74: R25 Lambourn Drive (South), Allestree – Night, Ground Floor

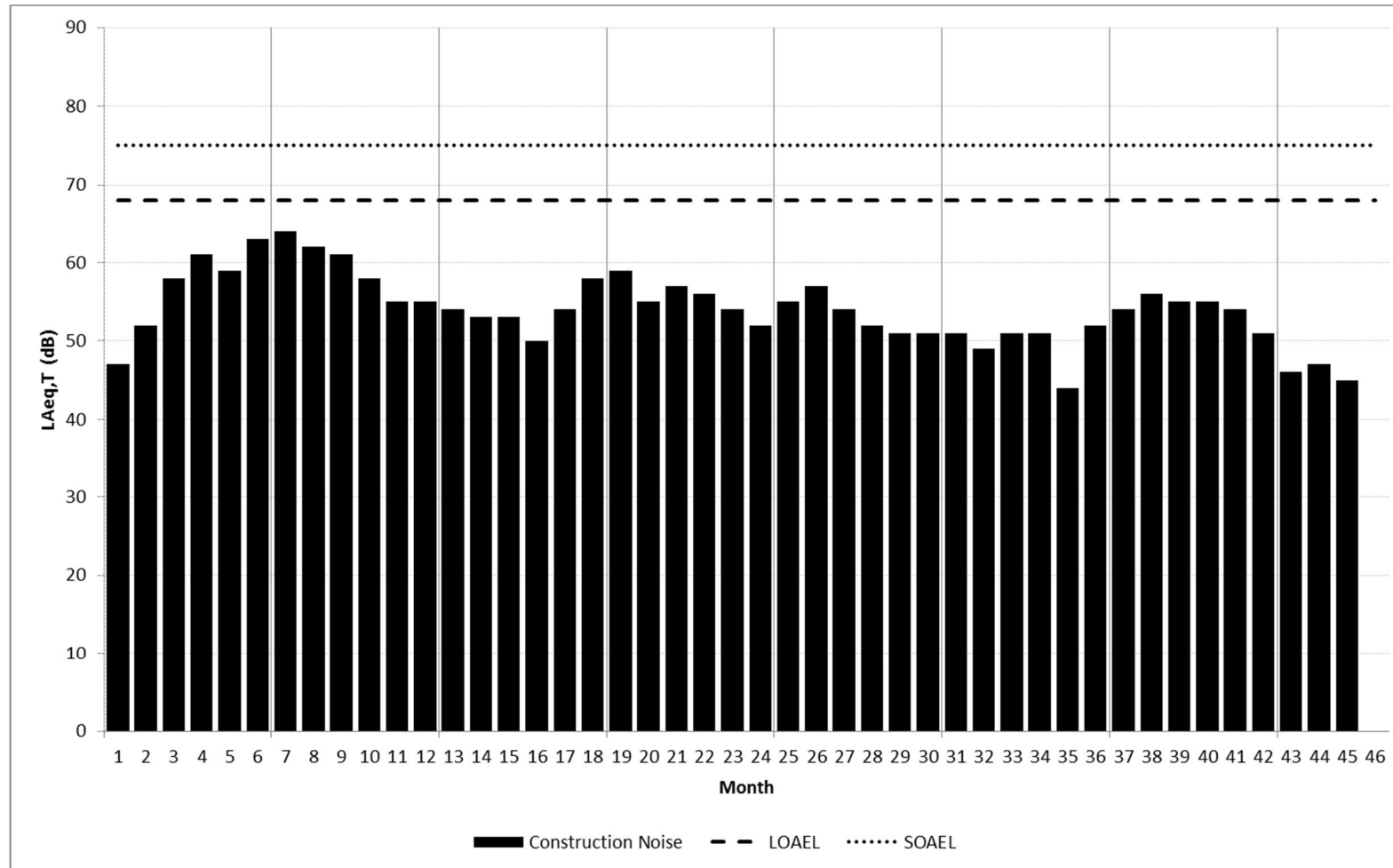


Figure A9.2.75: R26 Wharfedale Close, Allestree – Day, Ground Floor

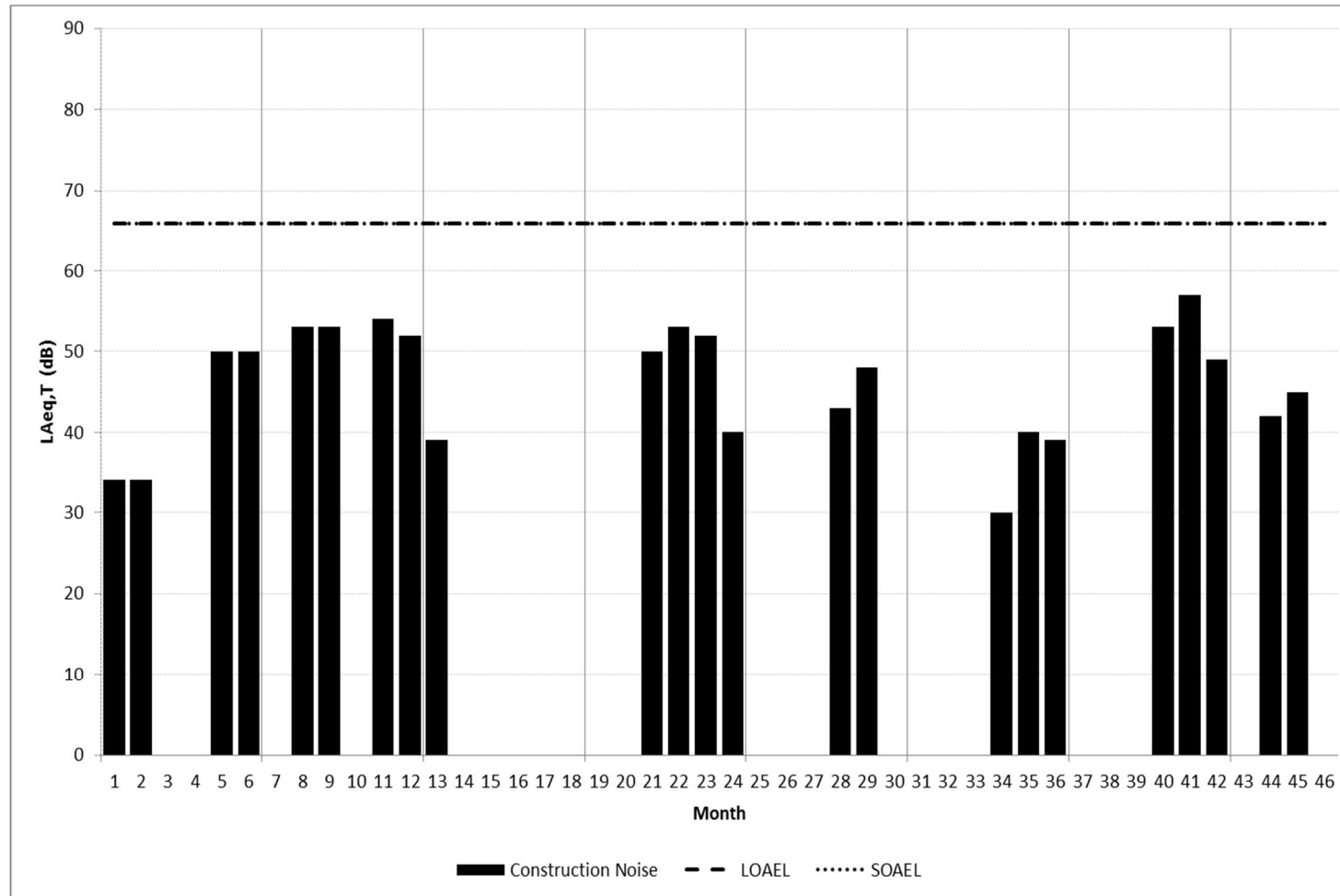


Figure A9.2.76: R26 Wharfedale Close, Allestree – Evening/ Weekend, Ground Floor

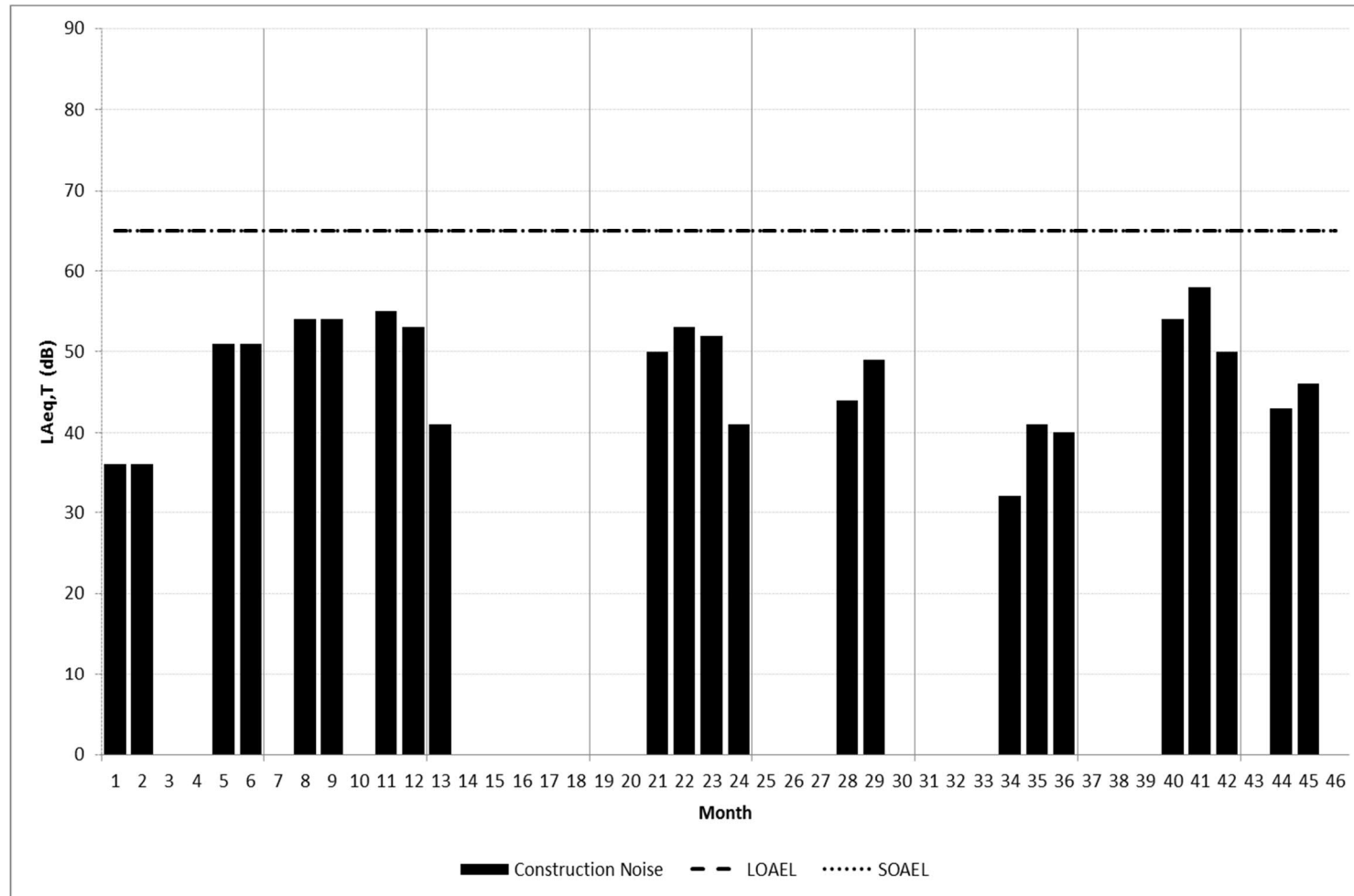


Figure A9.2.77: R26 Wharfedale Close, Allestree – Night, First Floor

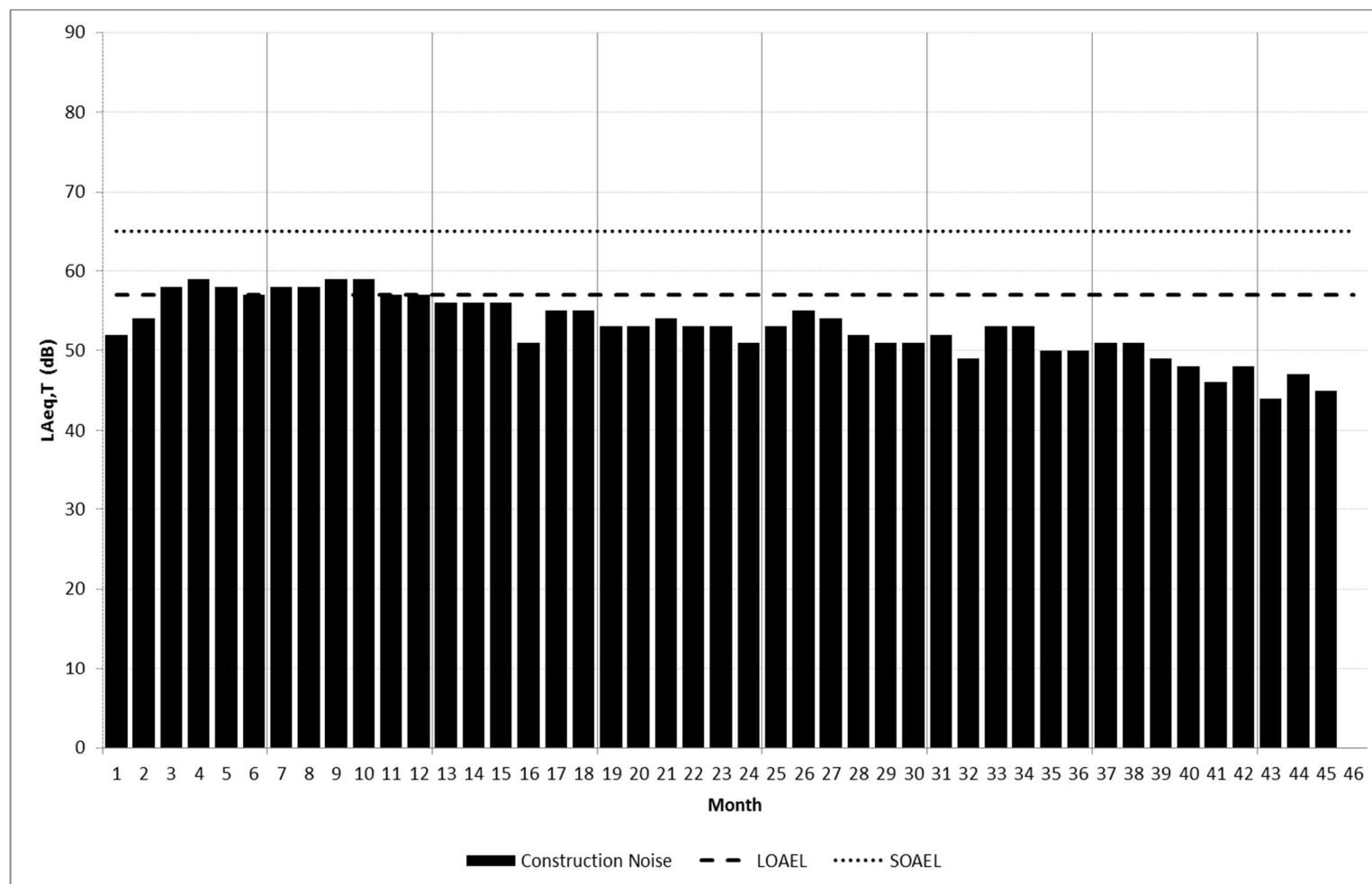


Figure A9.2.78: R27 Rectory Farm Mews, Breadsall – Day, Ground Floor

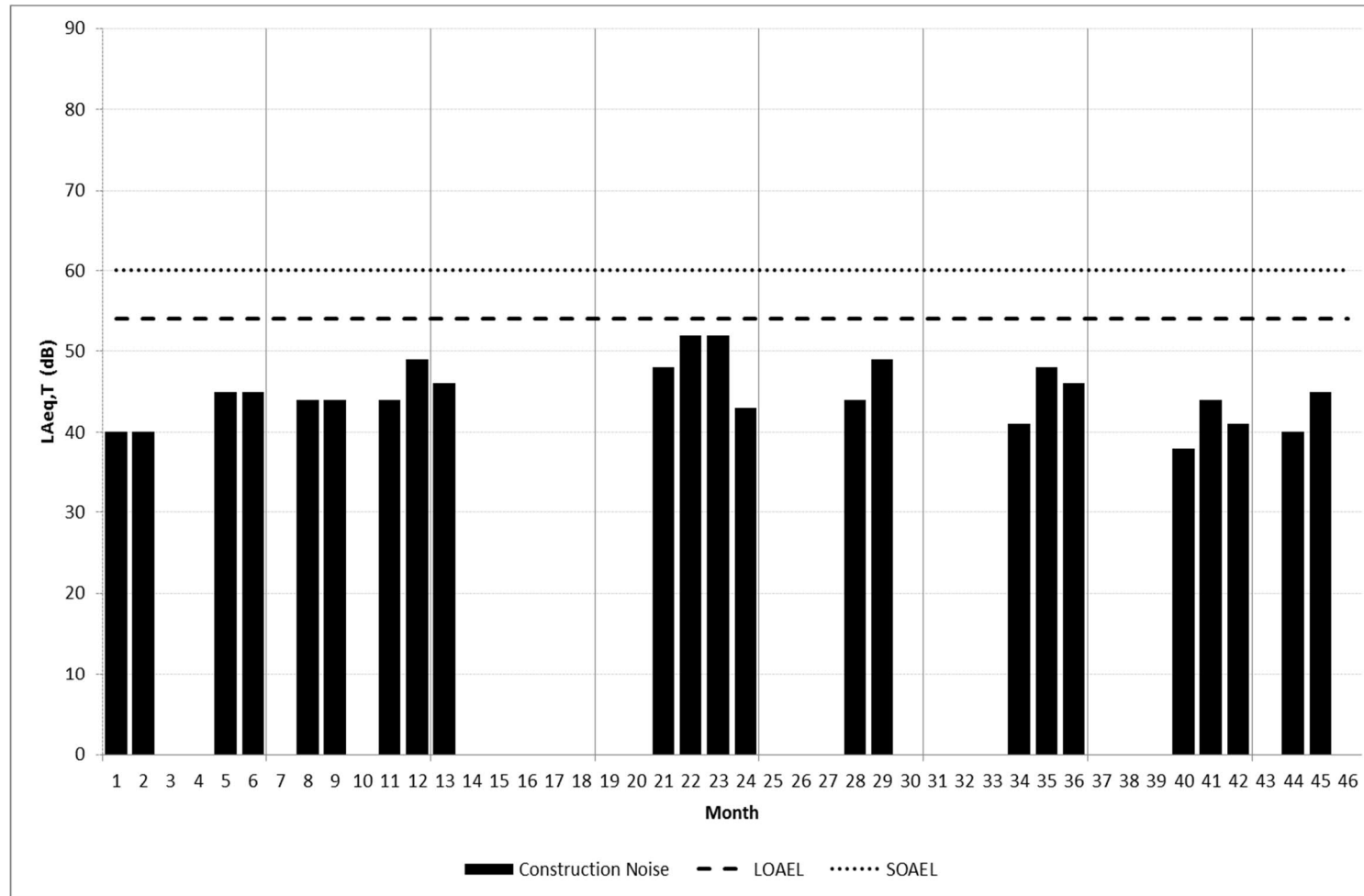


Figure A9.2.79: R27 Rectory Farm Mews, Breadsall – Evening/Weekend, Ground Floor

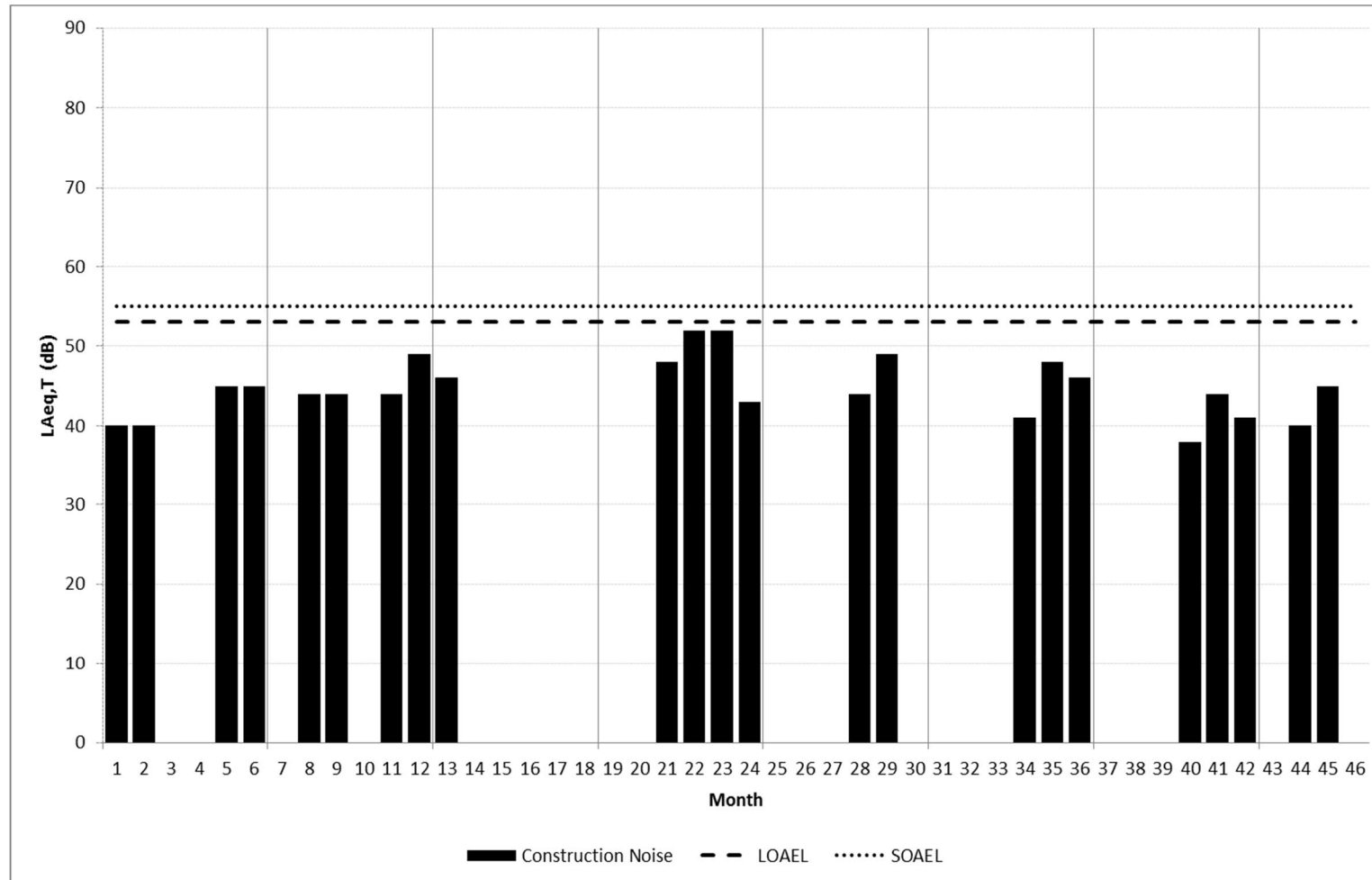


Figure A9.2.80: R27 Rectory Farm Mews, Breadsall – Night, Ground Floor

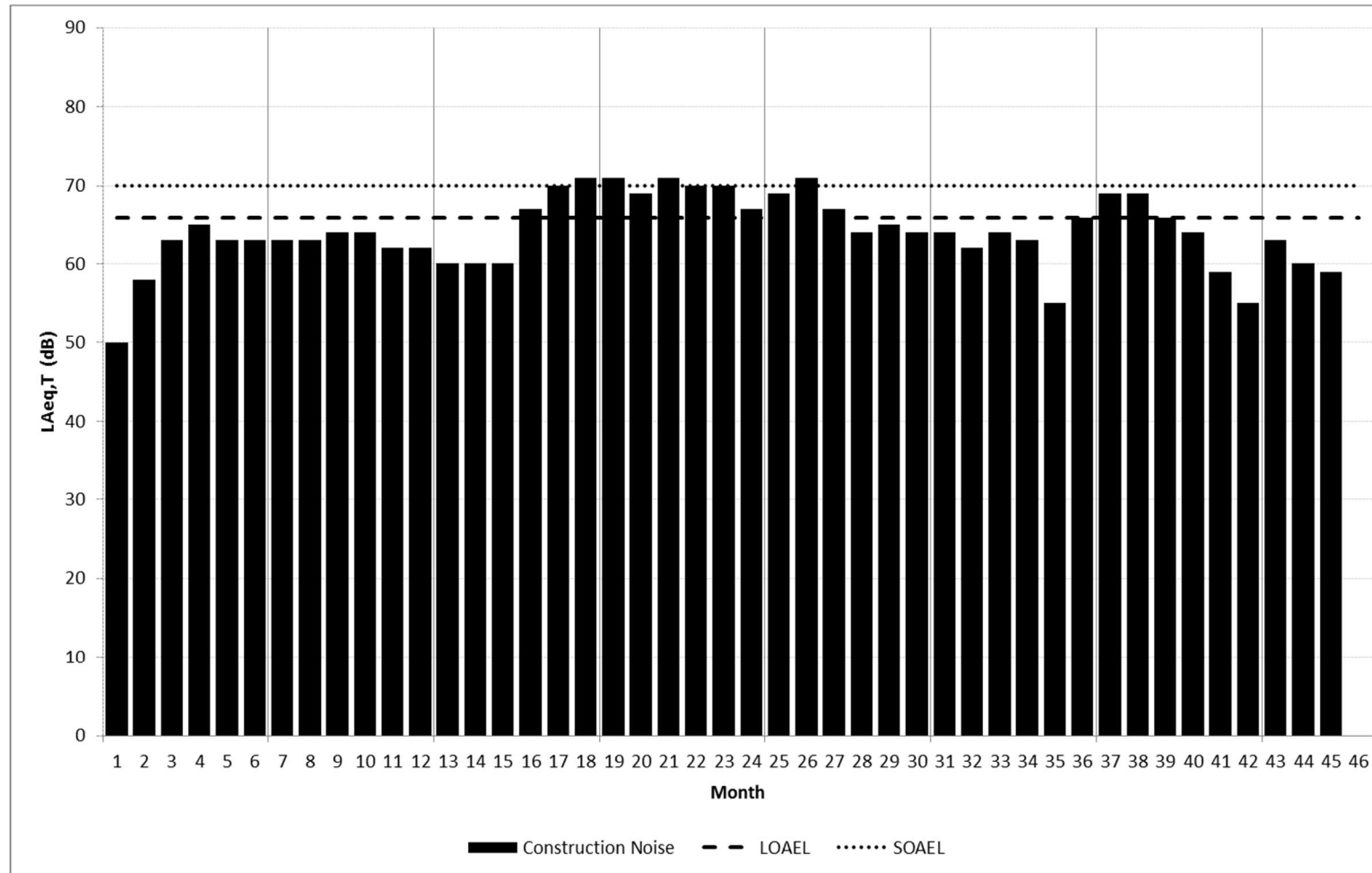


Figure A9.2.81: R28 Mobile Home Park (East) – Day, Ground Floor

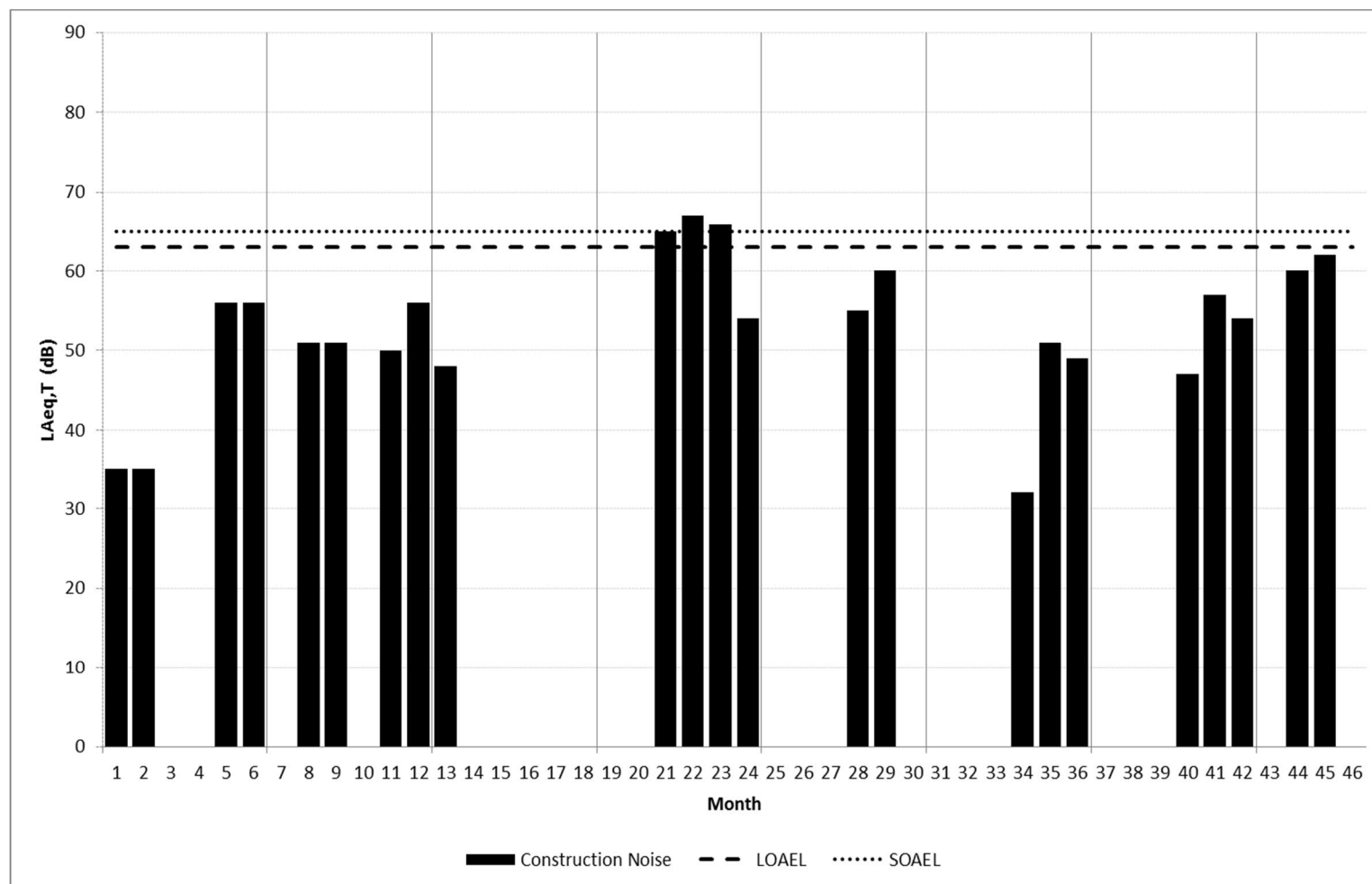


Figure A9.2.82: R28 Mobile Home Park (East) – Evening/Weekend, Ground Floor

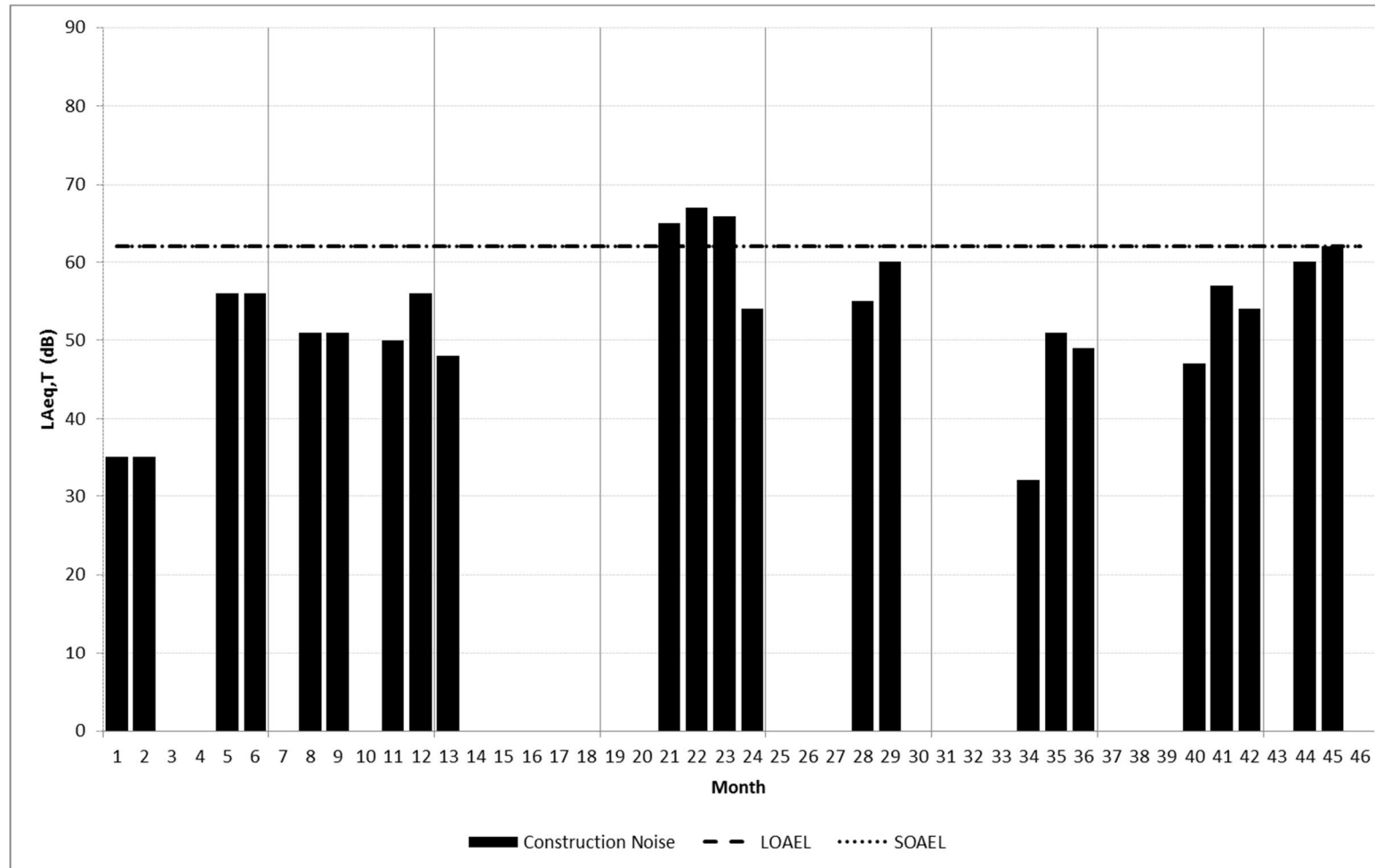


Figure A9.2.83: R28 Mobile Home Park (East) – Night, Ground Floor

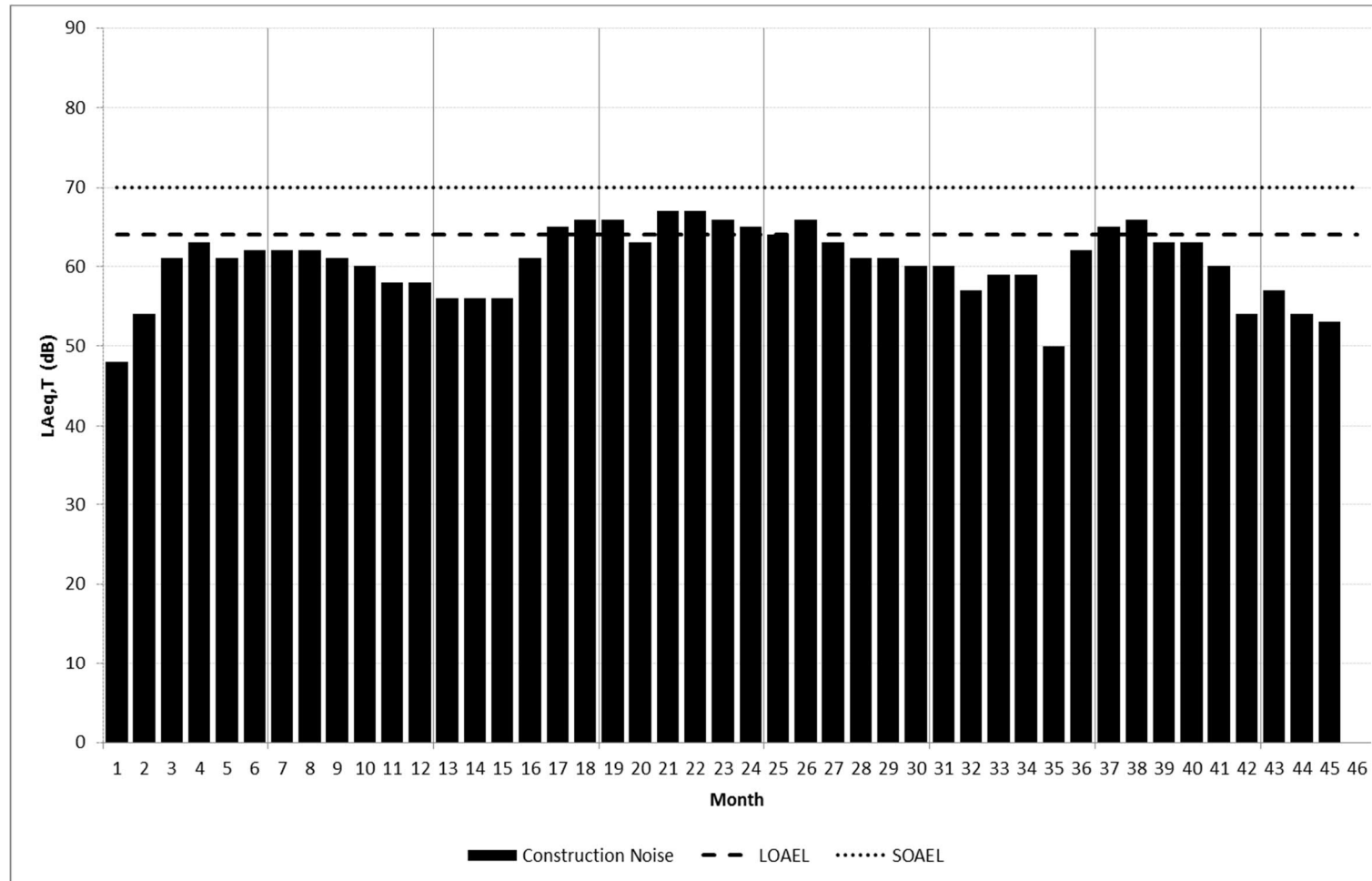


Figure A9.2.84: R29 Mobile Home Park (South West) – Day, Ground Floor

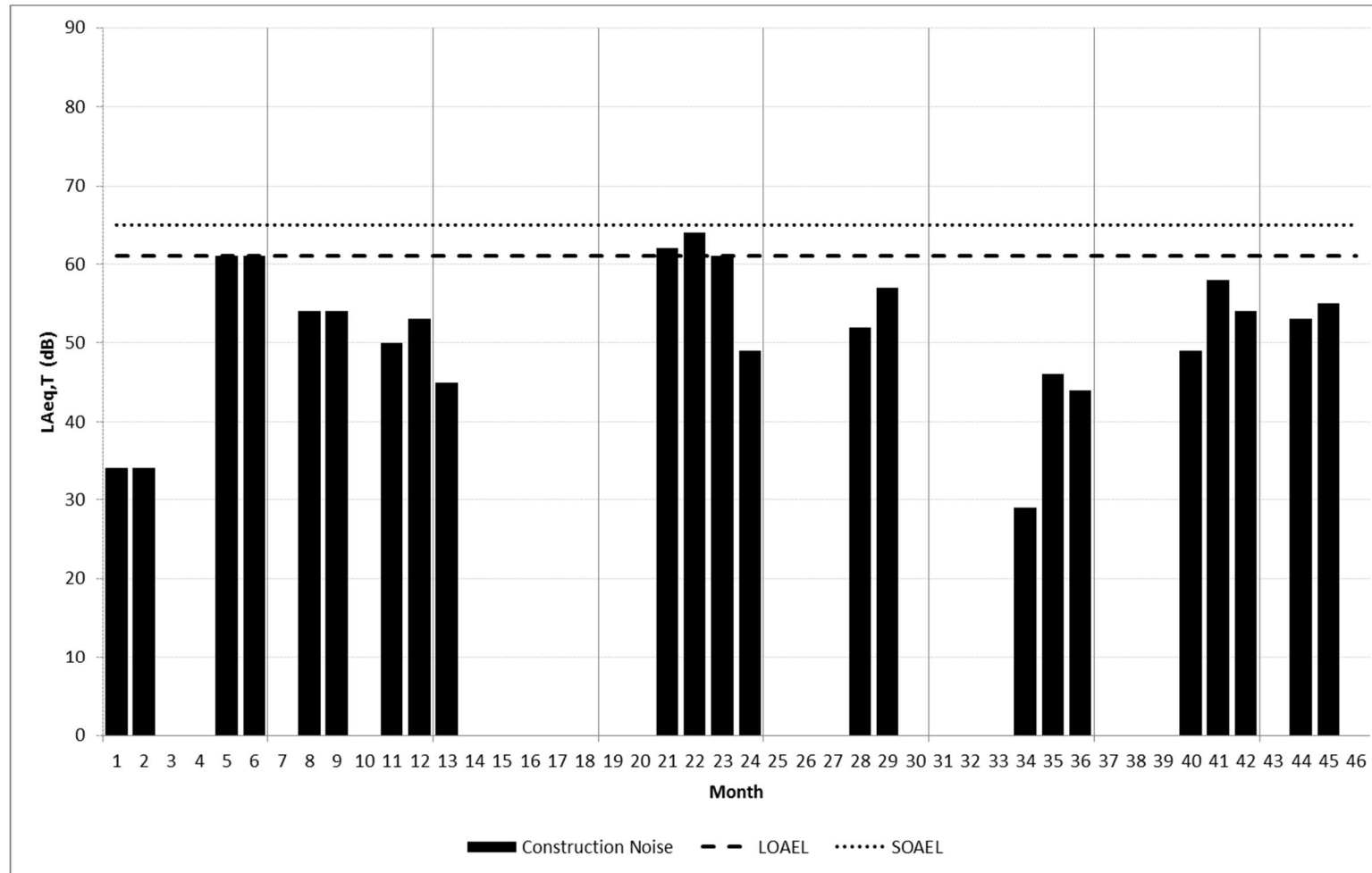


Figure A9.2.85: R29 Mobile Home Park (South West) – Evening/Weekend, Ground Floor

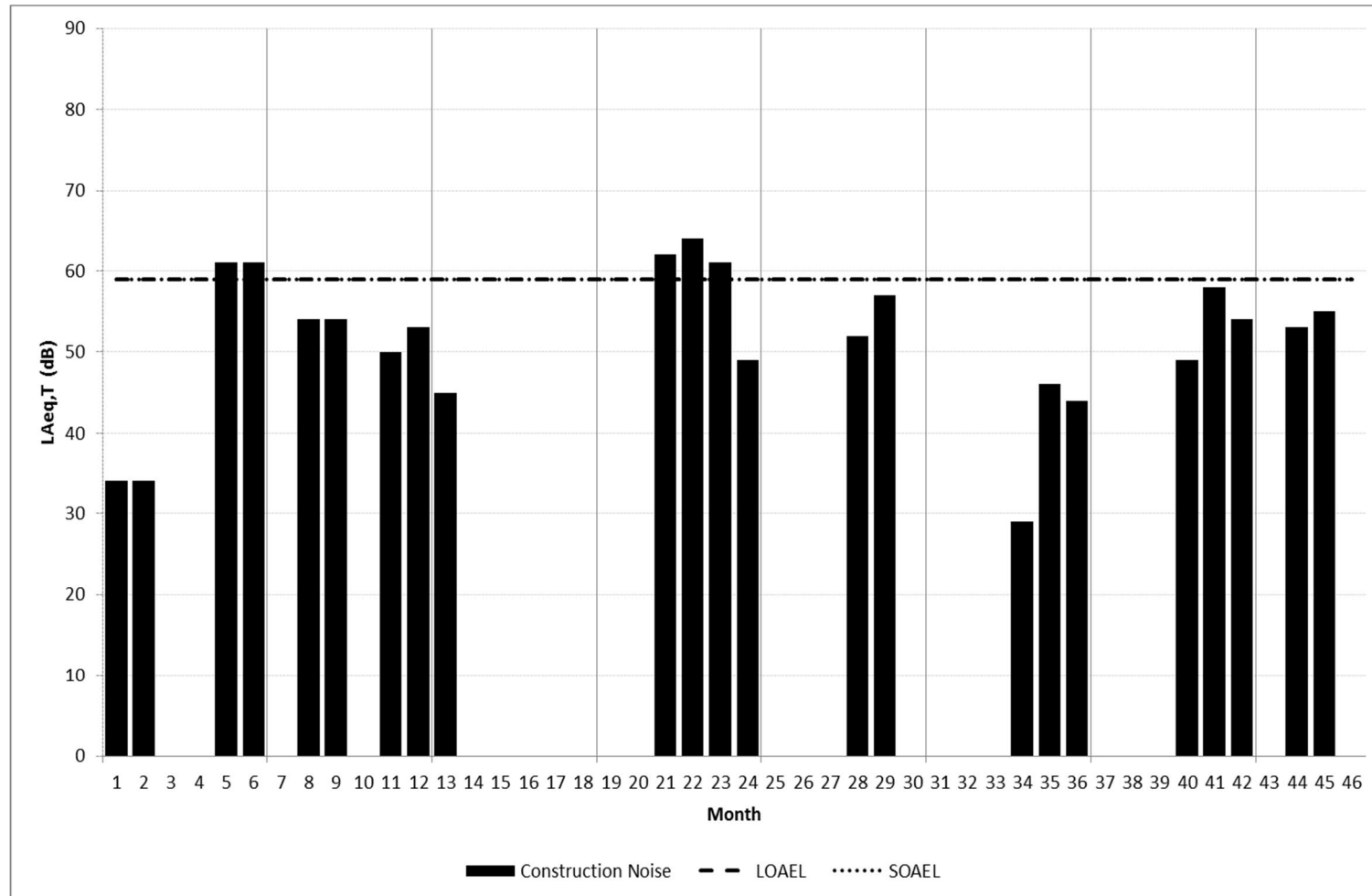


Figure A9.2.86: R29 Mobile Home Park (South West) – Night, Ground Floor

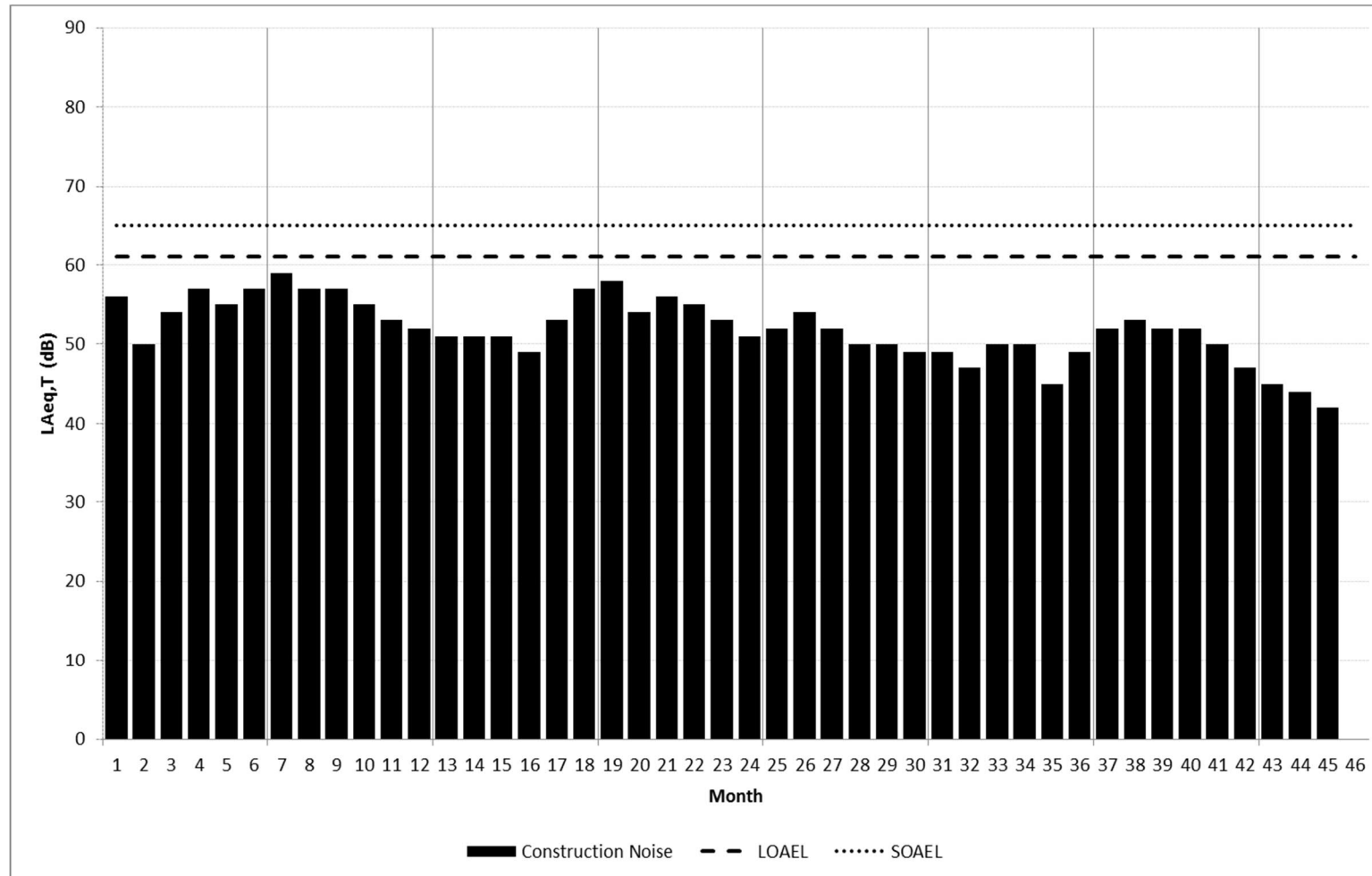


Figure A9.2.87: R30 Lambourn Drive (North), Allestree – Day, Ground Floor

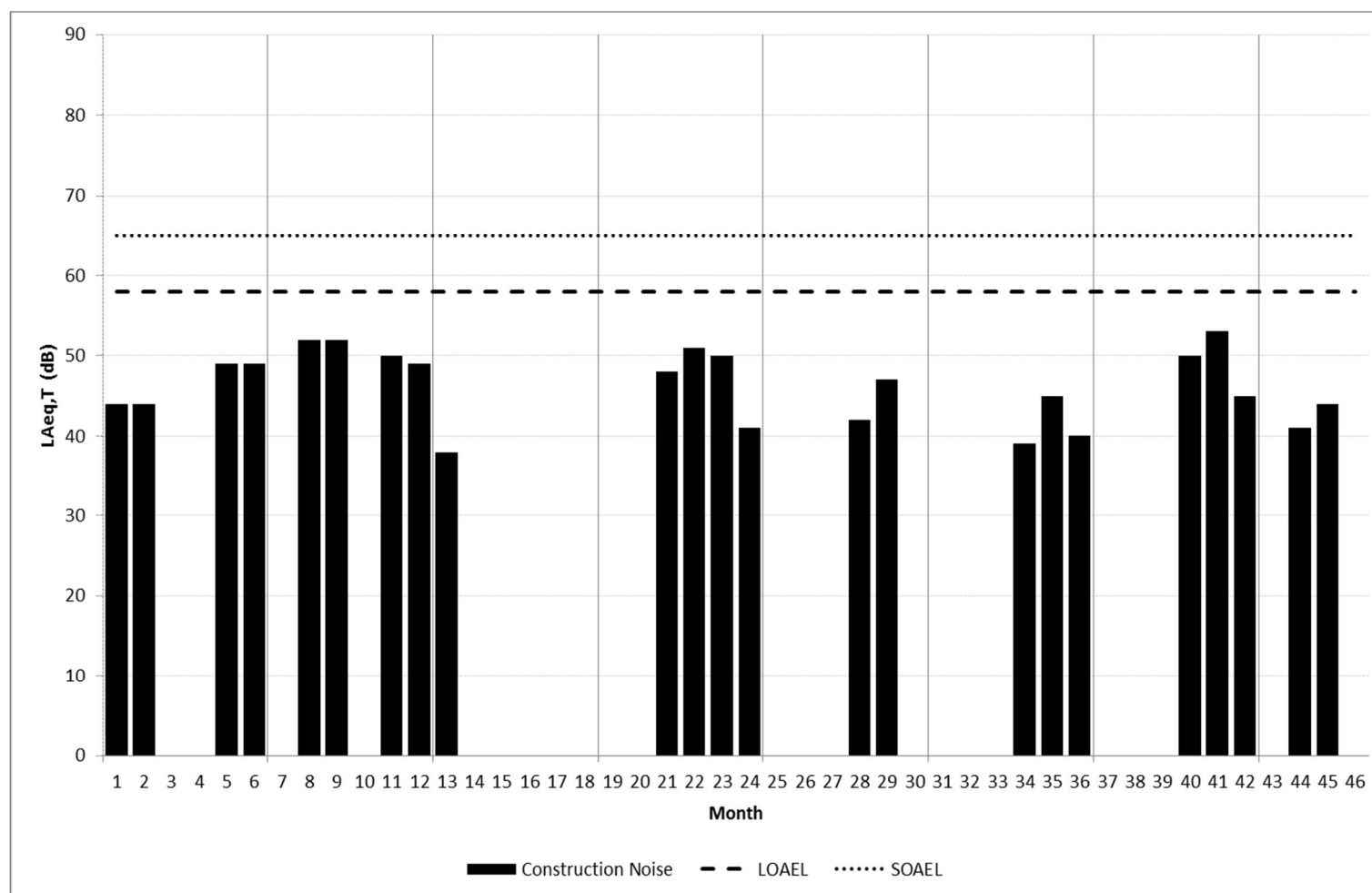


Figure A9.2.88: R30 Lambourn Drive (North), Allestree – Evening/Weekend, Ground Floor

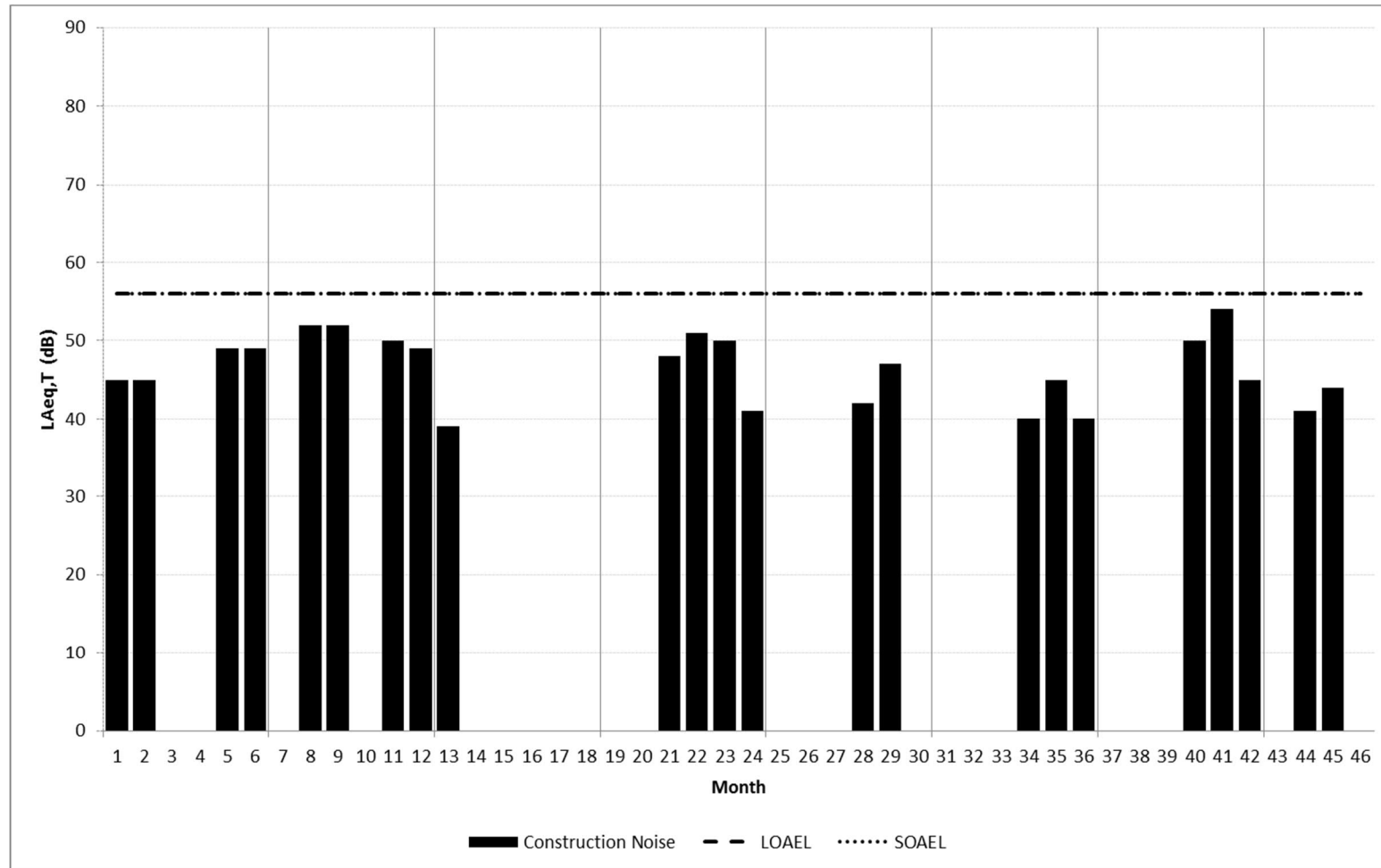


Figure A9.2.89: R30 Lambourn Drive (North), Allestree – Night, First Floor

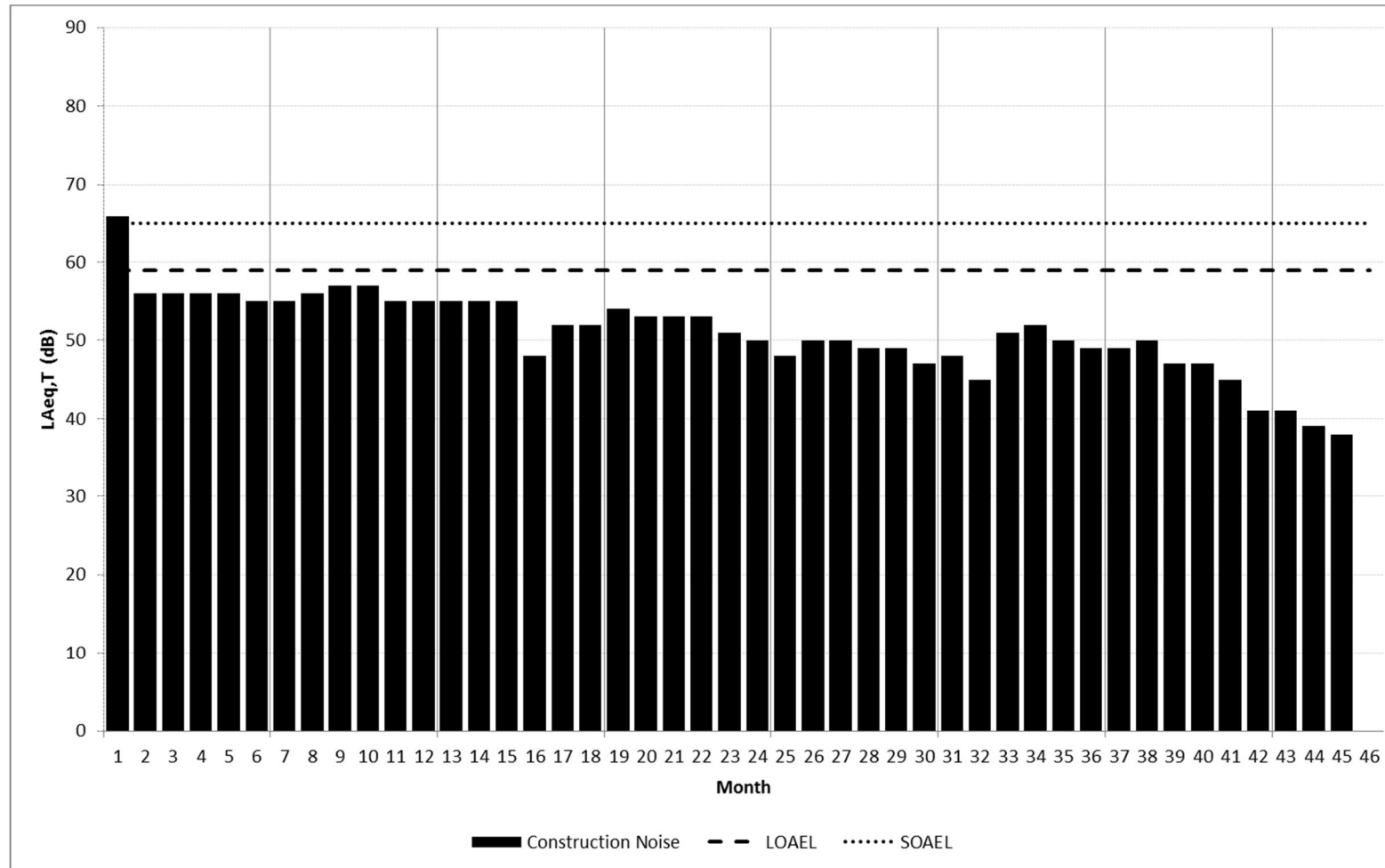


Figure A9.2.90: R31 Mobile Home Park (North) – Day, Ground Floor

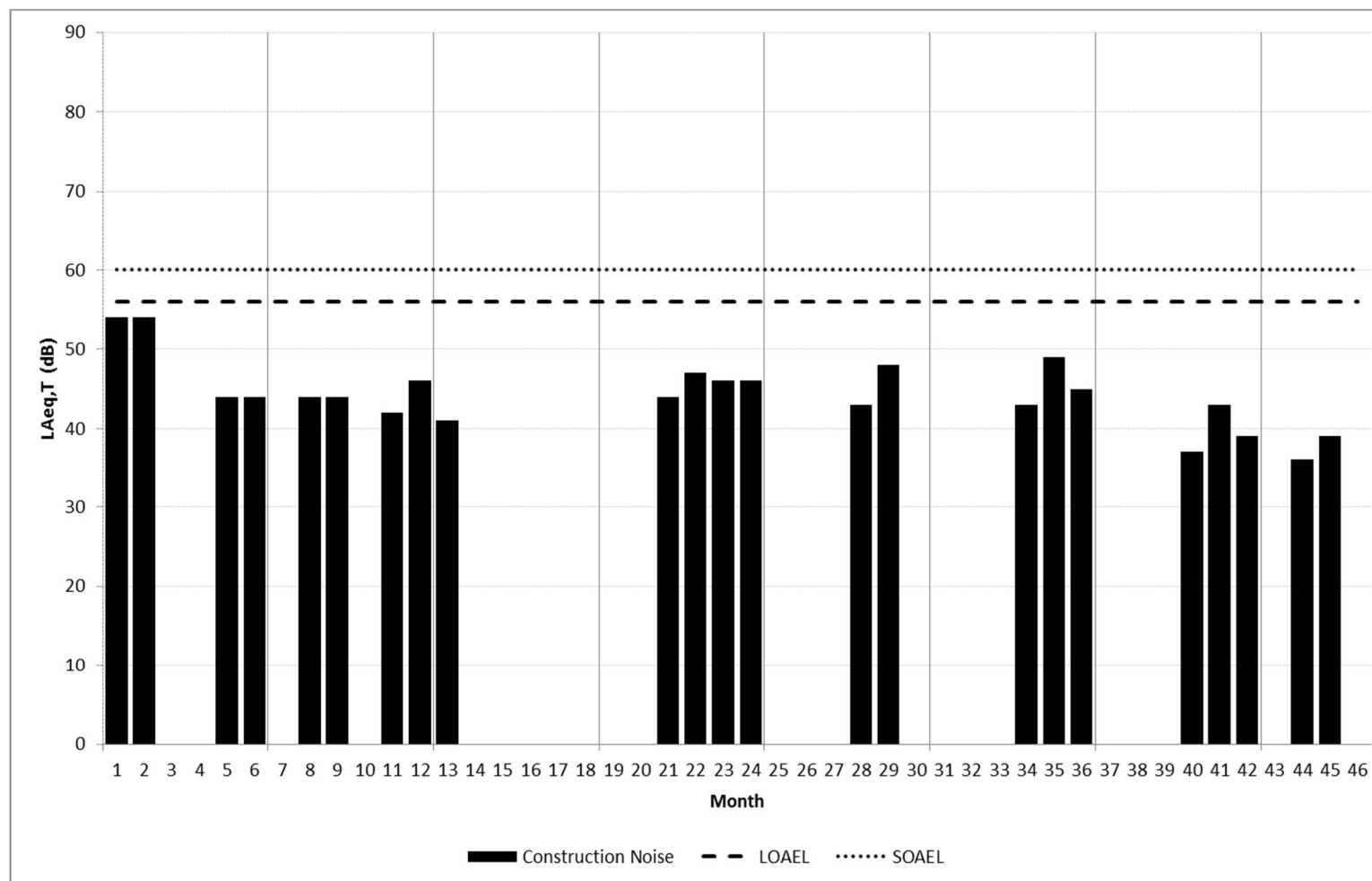


Figure A9.2.91: R31 Mobile Home Park (North) – Evening/Weekend, Ground Floor

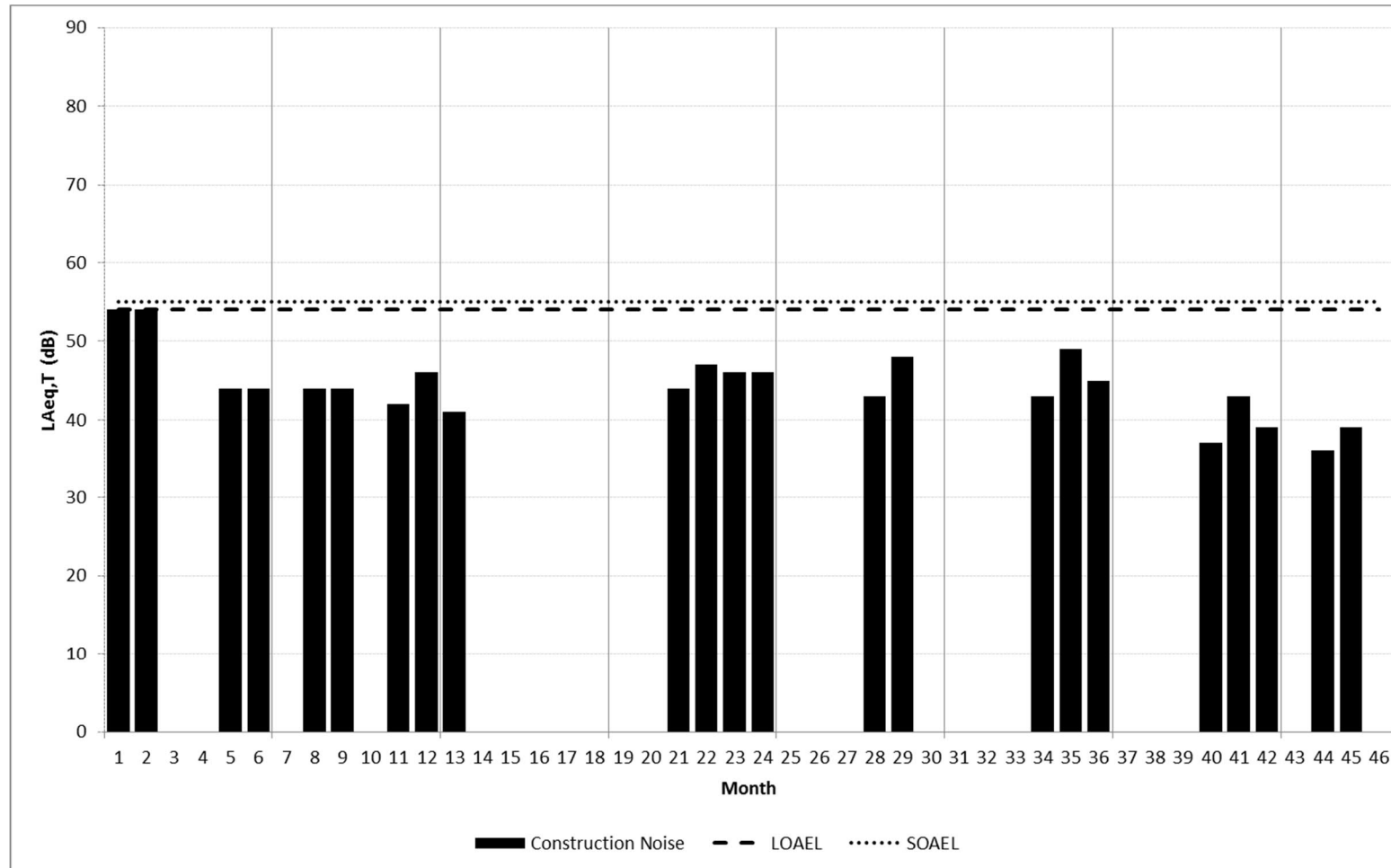


Figure A9.2.92: R31 Mobile Home Park (North) – Night, Ground Floor

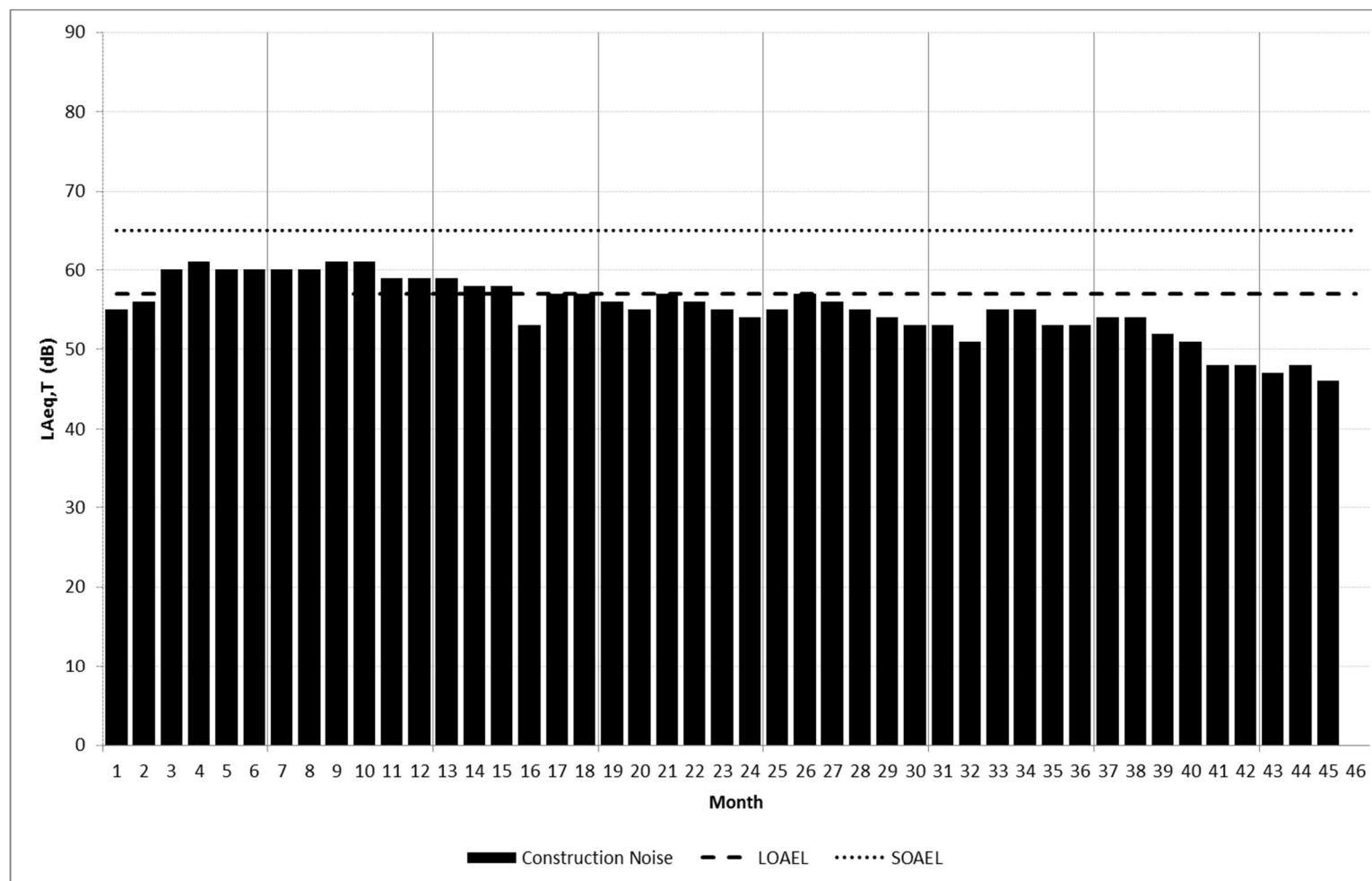


Figure A9.2.93: R32 Rectory Lane (Centre), Breadsall – Day, Ground Floor

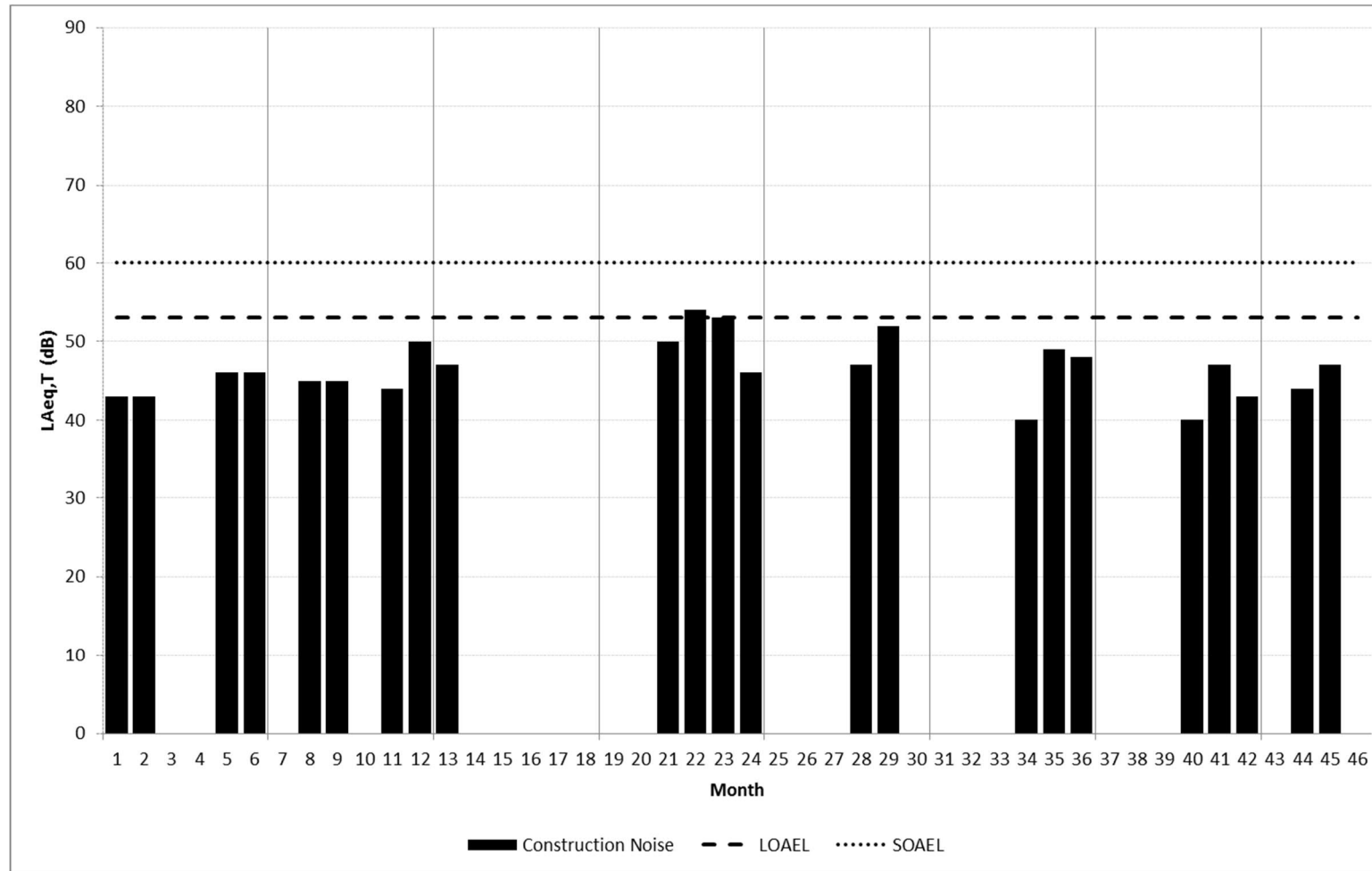


Figure A9.2.94: R32 Rectory Lane (Centre), Breadsall – Evening/Weekend, Ground Floor

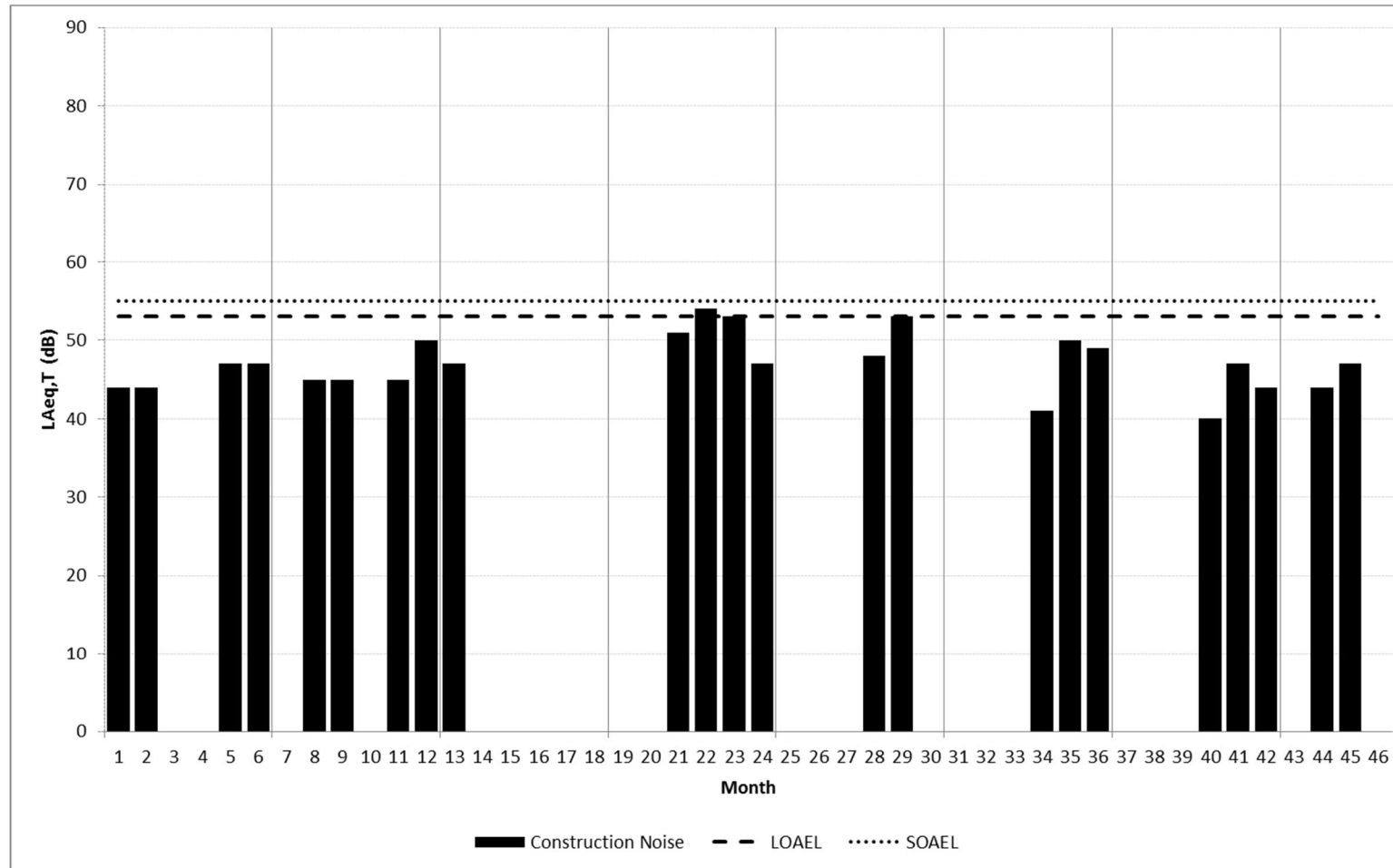


Figure A9.2.95: R32 Rectory Lane (Centre), Breadsall – Night, First Floor

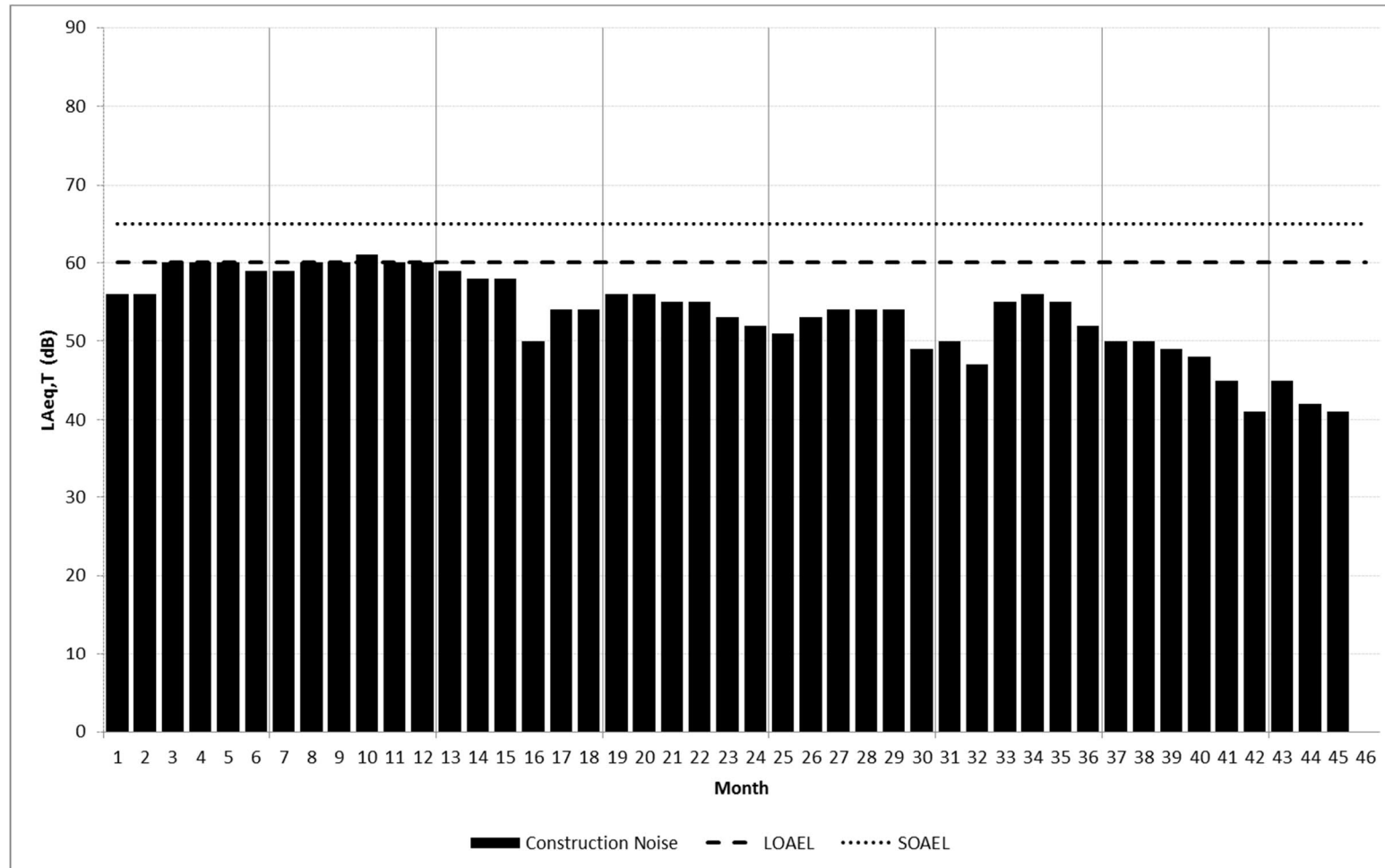


Figure A9.2.96: R33 Rectory Lane (North), Breadsall – Day, Ground Floor

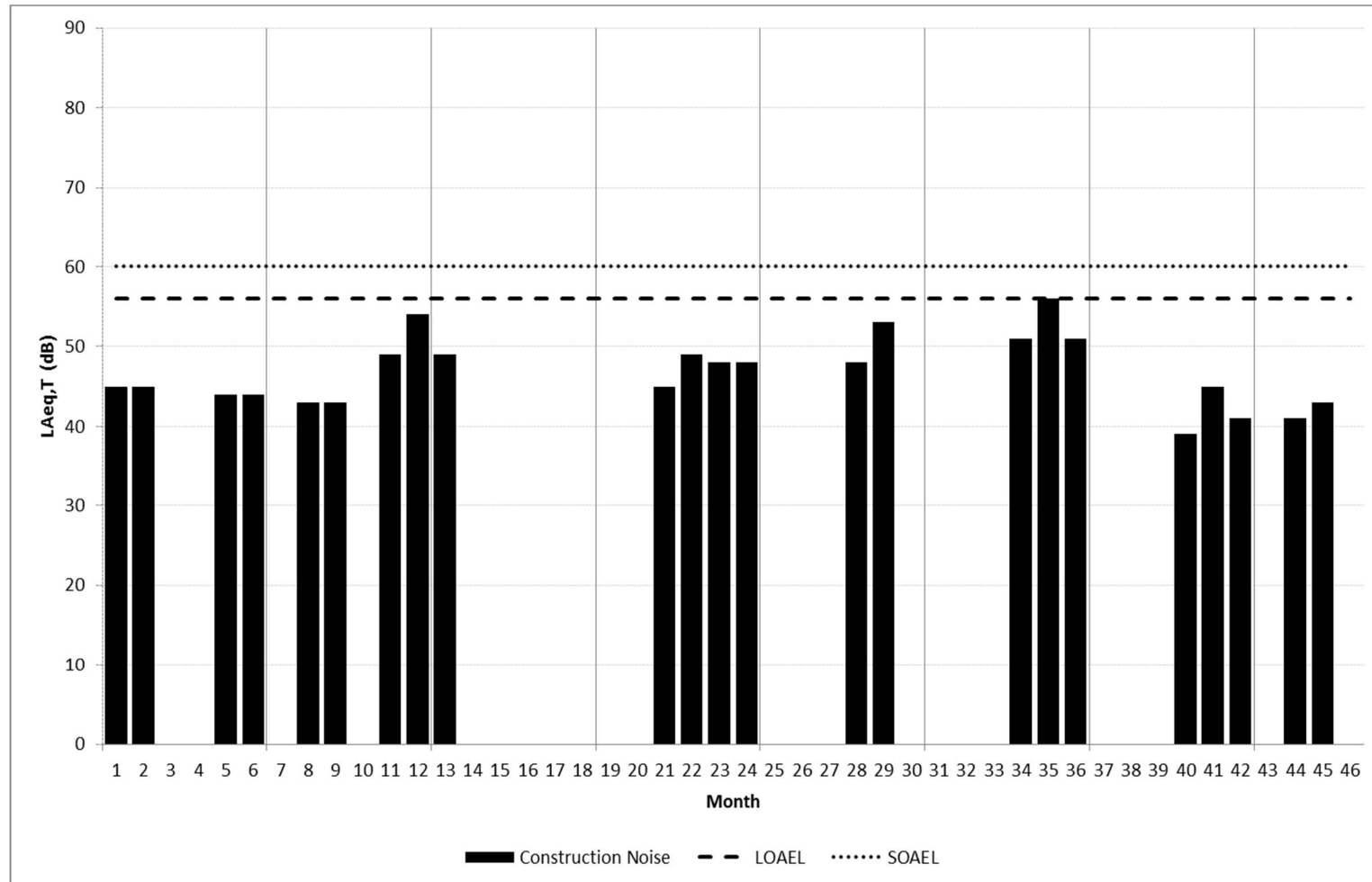


Figure A9.2.97: R33 Rectory Lane (North), Breadsall – Evening/Weekend, Ground Floor

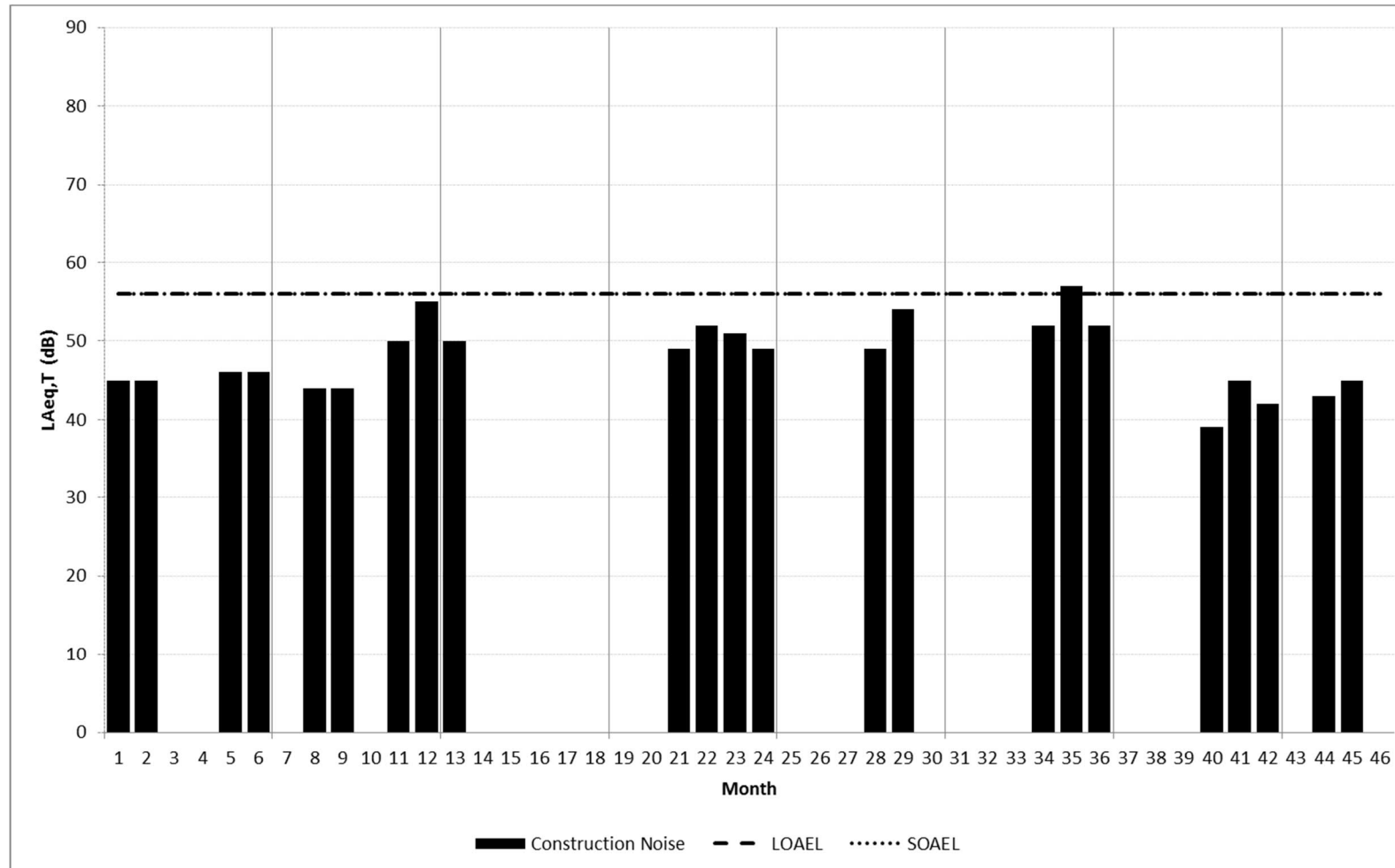


Figure A9.2.98: R33 Rectory Lane (North), Breadsall – Night, First Floor

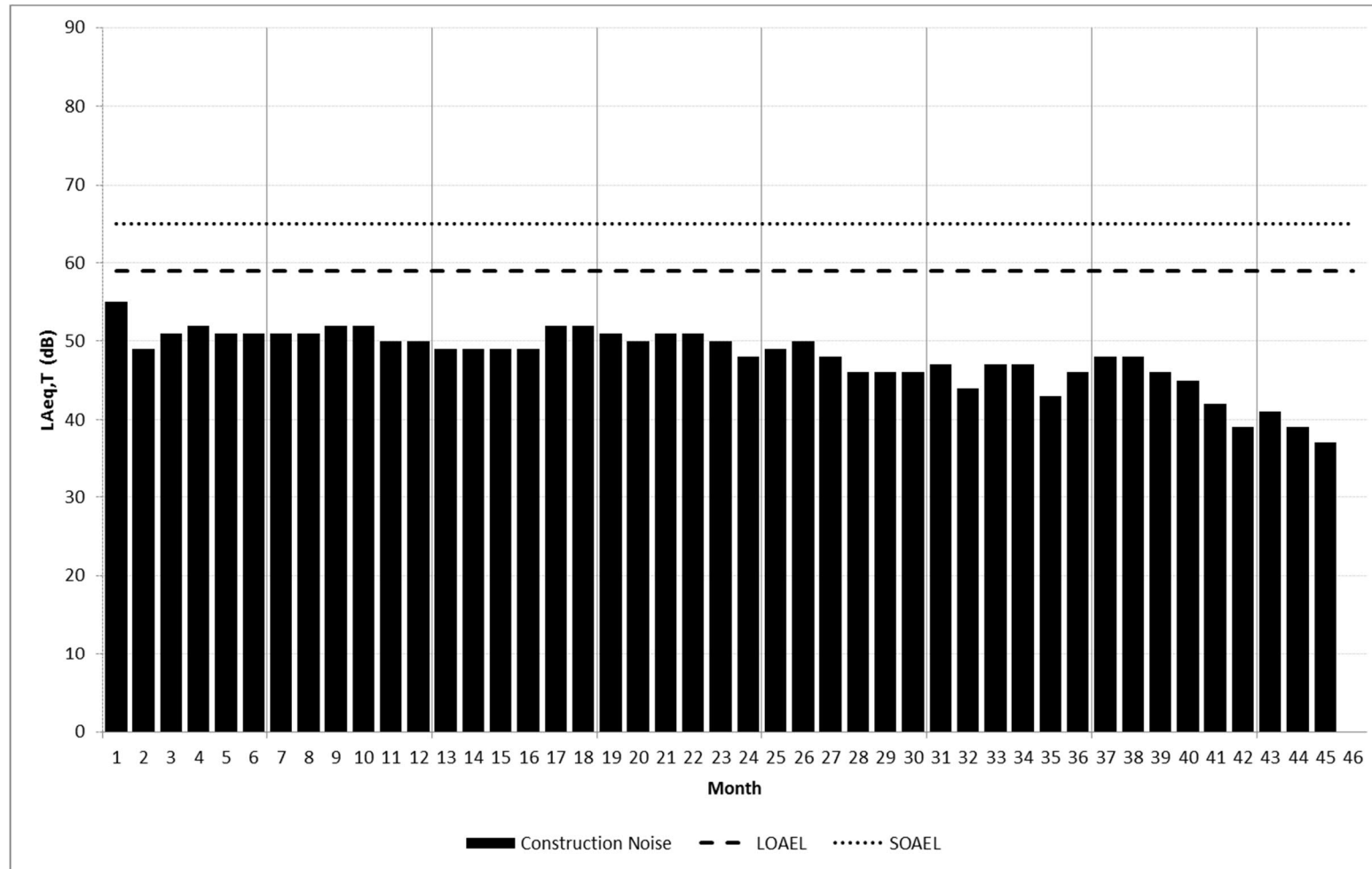


Figure A9.2.99: R34 Alfretton Road, Little Eaton – Day, Ground Floor

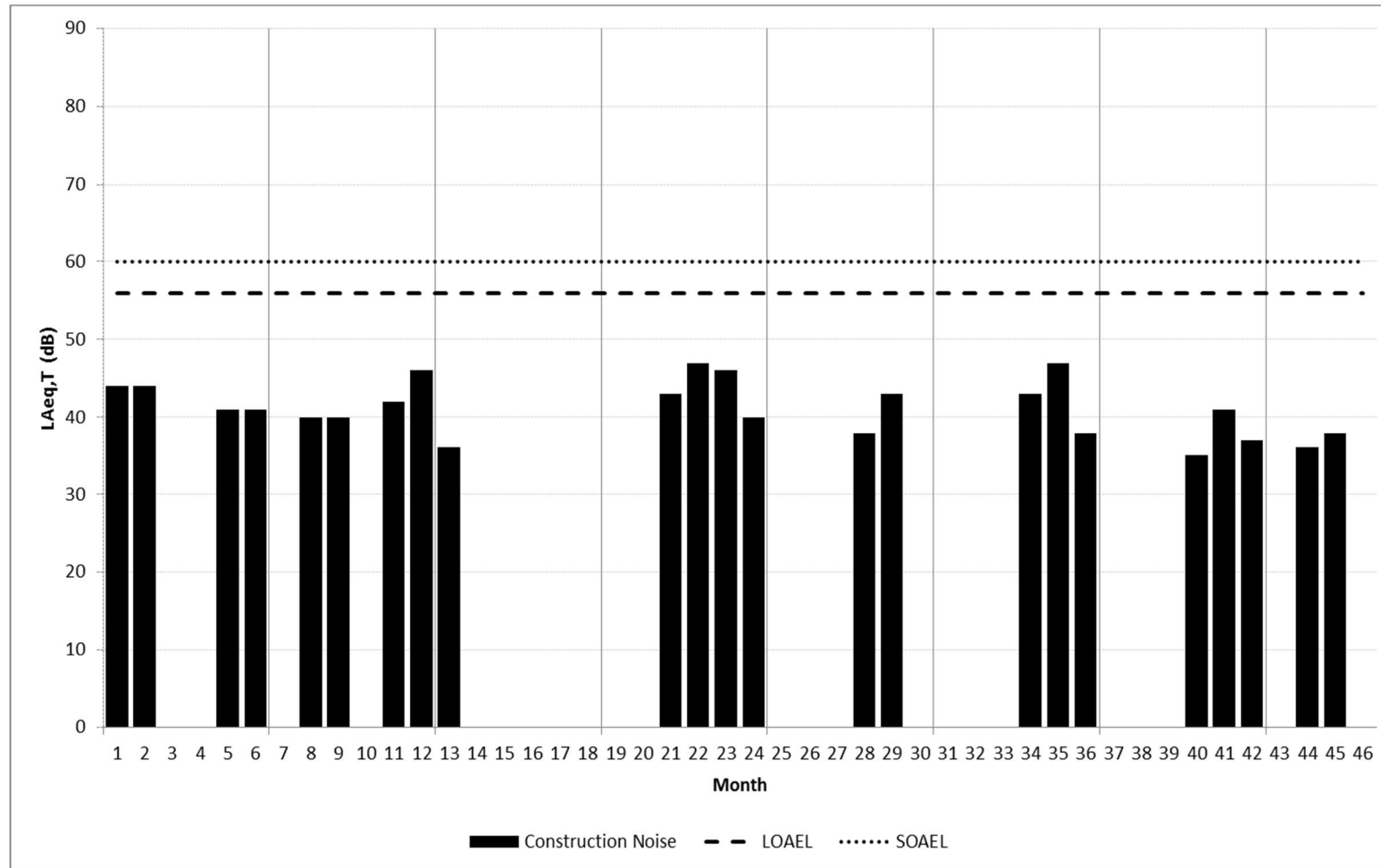


Figure A9.2.100: R34 Alfreton Road, Little Eaton – Evening/Weekend, Ground Floor

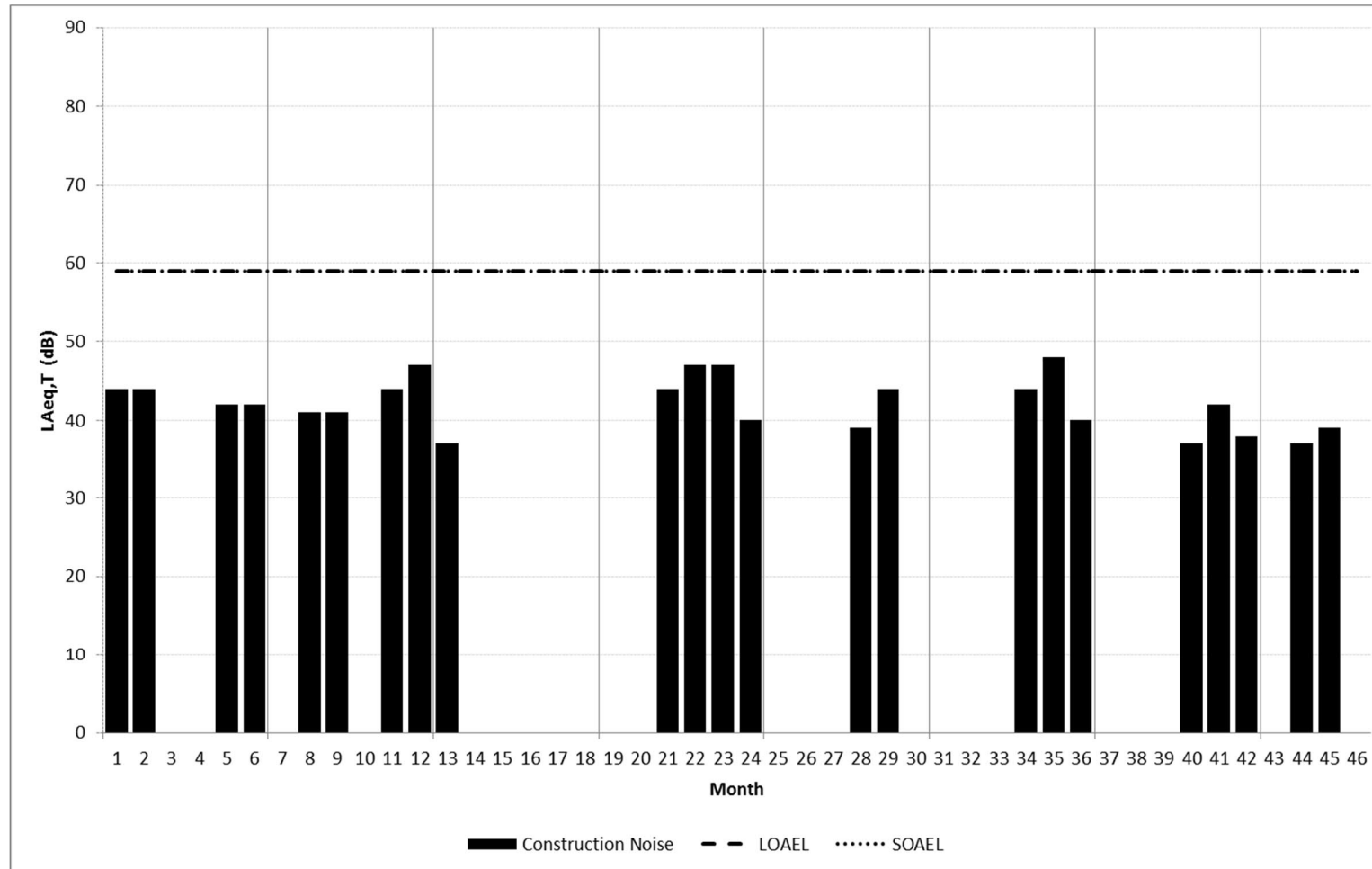


Figure A9.2.101: R34 Alfretton Road, Little Eaton – Night, First Floor