

**A38 Derby Junctions**  
**TR010022**  
**Volume 2**  
**2.4 (a) Crown Land Plans**

Regulation 5(2)(n)

Planning Act 2008

Infrastructure Planning (Applications: Prescribed  
Forms and Procedure) Regulations 2009

November 2019

Infrastructure Planning

Planning Act 2008

**The Infrastructure Planning  
(Applications: Prescribed Forms  
and Procedure) Regulations 2009**

**A38 Derby Junctions**  
Development Consent Order 202[ ]

---

**Crown Land Plans**

---

<b>Regulation Number</b>	Regulation 5(2)(n)
<b>Planning Inspectorate Scheme Reference</b>	TR010022
<b>Application Document Reference</b>	2.4(a)
<b>Author</b>	A38 Derby Junctions Project Team, Highways England


<b>Version</b>	<b>Date</b>	<b>Status of Version</b>
2	November 2019	Deadline 2 Submission

Schedule of Plans included in this Application Document

Drawing Number	Drawing Title	Revision
HE514503-ACM-DCO-A38_SW_PR_ZZ-DR-DC-9800	CROWN LAND PLANS REGULATION 5(2)(n) KEY PLAN	C01
HE514503-ACM-DCO-A38_SW_PR_ZZ-DR-DC-9801	CROWN LAND PLANS REGULATION 5(2)(n) SHEET 1 OF 10	C02
HE514503-ACM-DCO-A38_SW_PR_ZZ-DR-DC-9802	CROWN LAND PLANS REGULATION 5(2)(n) SHEET 2 OF 10	C02
HE514503-ACM-DCO-A38_SW_PR_ZZ-DR-DC-9803	CROWN LAND PLANS REGULATION 5(2)(n) SHEET 3 OF 10	C02
HE514503-ACM-DCO-A38_SW_PR_ZZ-DR-DC-9804	CROWN LAND PLANS REGULATION 5(2)(n) SHEET 4 OF 10	C02
HE514503-ACM-DCO-A38_SW_PR_ZZ-DR-DC-9805	CROWN LAND PLANS REGULATION 5(2)(n) SHEET 5 OF 10	C02
HE514503-ACM-DCO-A38_SW_PR_ZZ-DR-DC-9806	CROWN LAND PLANS REGULATION 5(2)(n) SHEET 6 OF 10	C02
HE514503-ACM-DCO-A38_SW_PR_ZZ-DR-DC-9807	CROWN LAND PLANS REGULATION 5(2)(n) SHEET 7 OF 10	C02
HE514503-ACM-DCO-A38_SW_PR_ZZ-DR-DC-9808	CROWN LAND PLANS REGULATION 5(2)(n) SHEET 8 OF 10	C02
HE514503-ACM-DCO-A38_SW_PR_ZZ-DR-DC-9809	CROWN LAND PLANS REGULATION 5(2)(n) SHEET 9 OF 10	C02
HE514503-ACM-DCO-A38_SW_PR_ZZ-DR-DC-9810	CROWN LAND PLANS REGULATION 5(2)(n) SHEET 10 OF 10	C02



Plot Date: 16 April 2019 14:55:29  
File Name: G:\CAD\_IT\++GIS COMMISSION DIRECTORY\A38 Derby - 30202 - Crown Land Plans\HE514503-ACM-DCO-A38\_SW\_PR\_ZZ-DR-DC-9800.mxd



This map is based upon Ordnance Survey material with the permission of Ordnance Survey on behalf of the Controller of Her Majesty's Stationary Office © Crown copyright. Unauthorised reproduction infringes Crown copyright and may lead to prosecution or civil proceedings. Highways England 100030649 2019.

- NOTES
1. ALL DIMENSIONS IN METRES UNLESS STATED OTHERWISE.
  2. DO NOT SCALE FROM THIS DRAWING. USE ONLY PRINTED DIMENSIONS.
  3. ALL EASEMENTS, SERVITUDES AND PRIVATE RIGHTS ARE PROPOSED TO BE EXTINGUISHED ON LAND THAT IS TO BE ACQUIRED UNLESS STATED OTHERWISE IN THE BOOK OF REFERENCE.
  4. THIS DRAWING IS TO BE READ IN CONJUNCTION WITH ALL OTHER PLANS AND DOCUMENTATION. IN PARTICULAR THE WORK PLANS AND THE BOOK OF REFERENCE.

- LEGEND
- LIMITS OF LAND TO BE ACQUIRED OR USED PERMANENTLY OR TEMPORARILY (THE ORDER LIMITS)
  - AREA NOT INCLUDED WITHIN THE ORDER LIMITS

First Issue	SM	CH	15/04/19	C01
Revision Details	By	Check	Date	Suffix

Purpose of issue  
**DCO APPLICATION**

Client  
**Highways England**  
Floor 5  
Two Colmore Square  
30 Colmore Circus  
Birmingham  
B4 6BN



Development Consent Order Number  
**TR010022**

Project Title  
**A38  
DERBY JUNCTIONS**

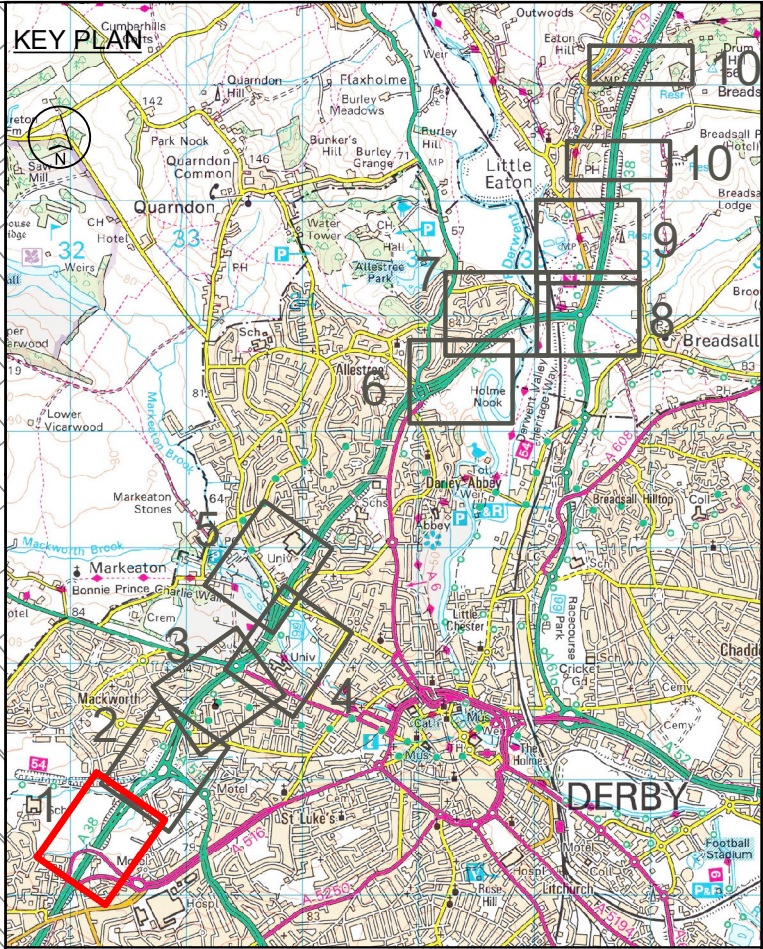
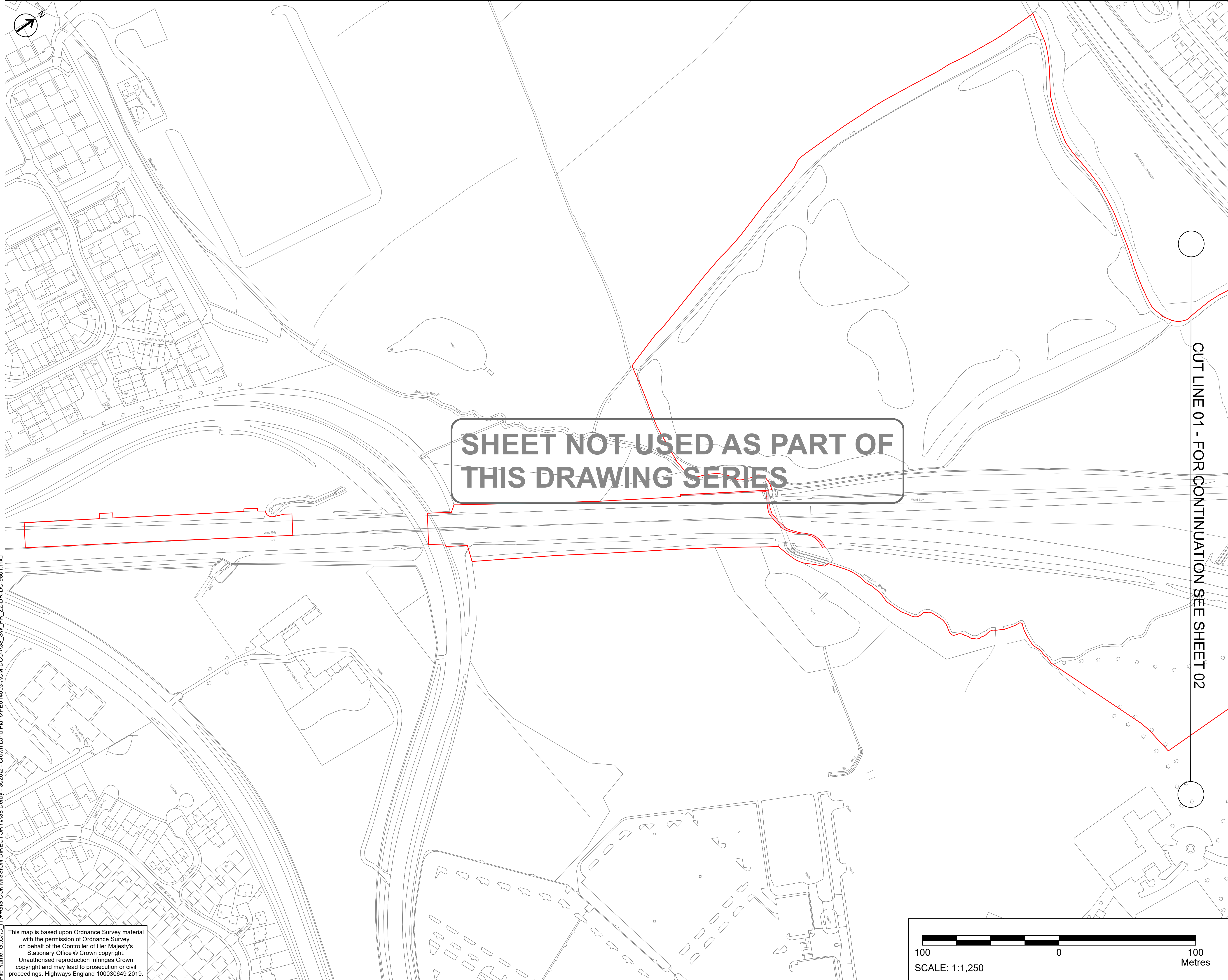
Drawing Title  
**CROWN LAND PLANS  
REGULATION 5(2)(n)  
KEY PLAN**

Designed SM	Drawn LD	Checked CH	Approved SM	Date 15/04/19
Internal Project No. 60533462		Suitability D7		
Scale @ A1 NTS		Zone Whole Scheme		

THIS DOCUMENT HAS BEEN PREPARED PURSUANT TO AND SUBJECT TO THE TERMS OF AECOM'S APPOINTMENT BY ITS CLIENT. AECOM ACCEPTS NO LIABILITY FOR ANY USE OF THIS DOCUMENT OTHER THAN BY ITS ORIGINAL CLIENT OR FOLLOWING AECOM'S EXPRESS AGREEMENT TO SUCH USE, AND ONLY FOR THE PURPOSES FOR WHICH IT WAS PREPARED AND PROVIDED

Drawing Number Highways England PIN <b>HE514503</b>	Originator <b>-ACM</b>	Volume <b>-DCO</b>	Rev <b>C01</b>
A38_SW_PR_ZZ		-DR-DC-9800	
Location	Type	Role	Number



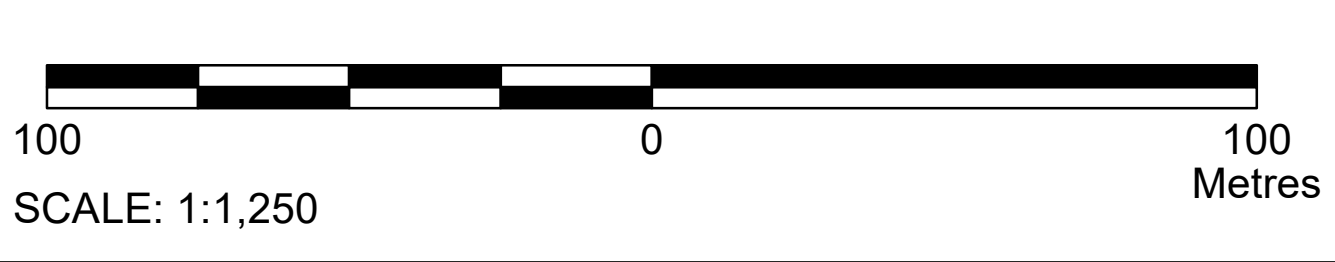


- NOTES
1. ALL DIMENSIONS IN METRES UNLESS STATED OTHERWISE.
  2. DO NOT SCALE FROM THIS DRAWING. USE ONLY PRINTED DIMENSIONS.
  3. ALL EASEMENTS, SERVITUDES AND PRIVATE RIGHTS ARE PROPOSED TO BE EXTINGUISHED ON LAND THAT IS TO BE ACQUIRED UNLESS STATED OTHERWISE IN THE BOOK OF REFERENCE.
  4. THIS DRAWING IS TO BE READ IN CONJUNCTION WITH ALL OTHER PLANS AND DOCUMENTATION, IN PARTICULAR THE WORK PLANS AND THE BOOK OF REFERENCE.
- LEGEND
- LIMITS OF LAND TO BE ACQUIRED OR USED PERMANENTLY OR TEMPORARILY (THE ORDER LIMITS)
  - PLOT REFERENCE NUMBER (REFER TO BOOK OF REFERENCE FOR FURTHER INFORMATION)
  - LAND NOT INCLUDED WITHIN THE ORDER LIMITS
  - LAND TO BE ACQUIRED PERMANENTLY
  - AIRSPACE AND RIGHTS TO BE ACQUIRED PERMANENTLY
  - LAND TO BE USED TEMPORARILY
  - LAND TO BE USED TEMPORARILY AND RIGHTS TO BE ACQUIRED PERMANENTLY

CUT LINE 01 - FOR CONTINUATION SEE SHEET 02

SHEET NOT USED AS PART OF THIS DRAWING SERIES

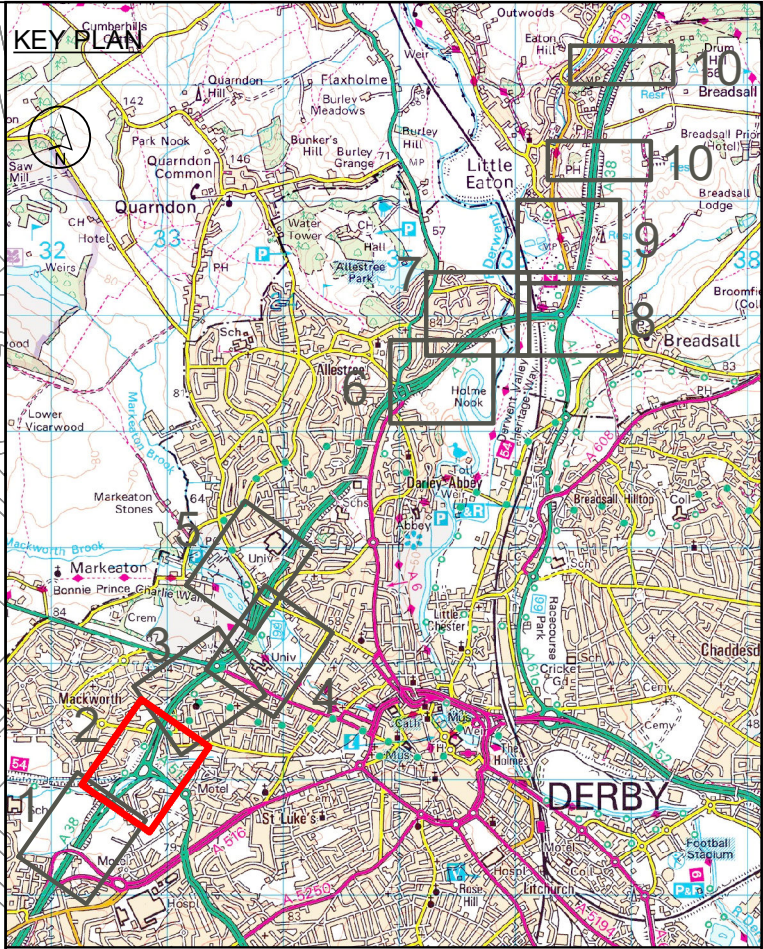
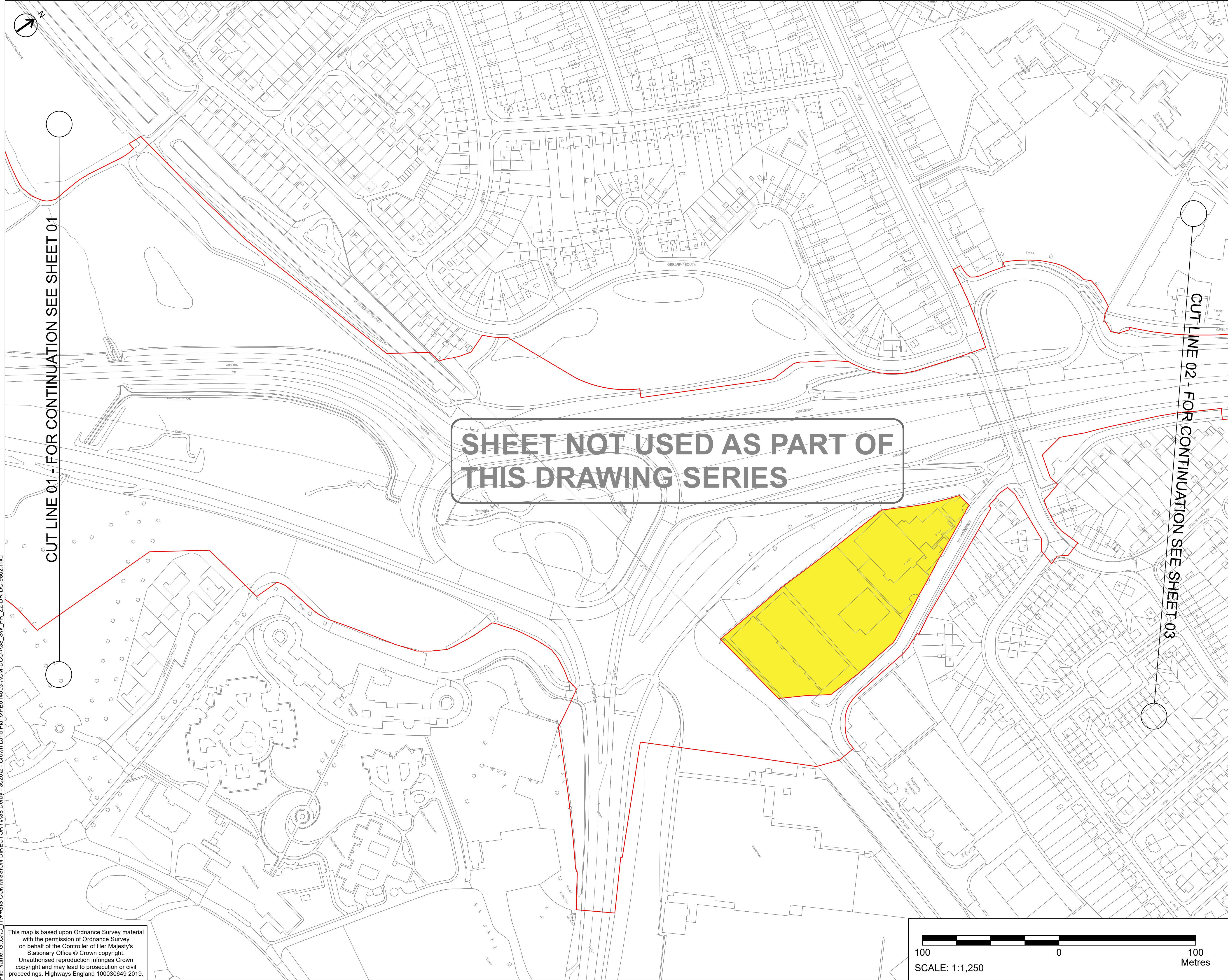
First Issue		SM	CH	15/04/19	C01
Minor amendments to key in response to examination questions		TM	SM	19/11/19	C02
Revision Details		By	Check	Date	Suffix
Purpose of issue					
DCO APPLICATION					
Client Highways England Floor 5 Two Colmore Square 30 Colmore Circus Birmingham B4 6BN					
Development Consent Order Number					
TR010022					
Project Title					
A38 DERBY JUNCTIONS					
Drawing Title					
CROWN LAND PLANS REGULATION 5(2)(n) SHEET 1 OF 10					
Designed TM	Drawn TM	Checked JB	Approved SM	Date 19/11/19	
Internal Project No. 60533462		Suitability D7			
Scale @A1 1:1250		Zone Whole Scheme			
THIS DOCUMENT HAS BEEN PREPARED PURSUANT TO AND SUBJECT TO THE TERMS OF AECOM'S APPOINTMENT BY ITS CLIENT. AECOM ACCEPTS NO LIABILITY FOR ANY USE OF THIS DOCUMENT OTHER THAN BY ITS ORIGINAL CLIENT OR FOLLOWING AECOM'S EXPRESS AGREEMENT TO SUCH USE, AND ONLY FOR THE PURPOSES FOR WHICH IT WAS PREPARED AND PROVIDED.					
Drawing Number HE514503		Originator -ACM	Volume -DCO	Rev C02	
A38_SW_PR_ZZ		-DR-DC-9801			
Location	I Type	I Role	I Number		



This map is based upon Ordnance Survey material with the permission of Ordnance Survey on behalf of the Controller of Her Majesty's Stationary Office © Crown copyright. Unauthorised reproduction infringes Crown copyright and may lead to prosecution or civil proceedings. Highways England 100030649 2019.

Plot Date: 18 November 2019 15:49:12  
File Name: G:\CAD\_IT\+GIS COMMISSION DIRECTORY\A38 Derby - 302012 - Crown Land Plans\HE514503-ACM-DCO-A38\_SW\_PR\_ZZ-DR-DC-9801.mxd





- NOTES
1. ALL DIMENSIONS IN METRES UNLESS STATED OTHERWISE.
  2. DO NOT SCALE FROM THIS DRAWING. USE ONLY PRINTED DIMENSIONS.
  3. ALL EASEMENTS, SERVITUDES AND PRIVATE RIGHTS ARE PROPOSED TO BE EXTINGUISHED ON LAND THAT IS TO BE ACQUIRED UNLESS STATED OTHERWISE IN THE BOOK OF REFERENCE.
  4. THIS DRAWING IS TO BE READ IN CONJUNCTION WITH ALL OTHER PLANS AND DOCUMENTATION, IN PARTICULAR THE WORK PLANS AND THE BOOK OF REFERENCE.

- LEGEND
- LIMITS OF LAND TO BE ACQUIRED OR USED PERMANENTLY OR TEMPORARILY (THE ORDER LIMITS)
  - PLOT REFERENCE NUMBER (REFER TO BOOK OF REFERENCE FOR FURTHER INFORMATION)
  - LAND NOT INCLUDED WITHIN THE ORDER LIMITS
  - LAND TO BE ACQUIRED PERMANENTLY
  - AIRSPACE AND RIGHTS TO BE ACQUIRED PERMANENTLY
  - LAND TO BE USED TEMPORARILY
  - LAND TO BE USED TEMPORARILY AND RIGHTS TO BE ACQUIRED PERMANENTLY

First Issue	SM	CH	15/04/19	C01
Minor amendments to key in response to examination questions	TM	SM	19/11/19	C02
Revision Details	By	Check	Date	Suffix

DCO APPLICATION

Client  
**Highways England**  
Floor 5  
Two Colmore Square  
30 Colmore Circus  
Birmingham  
B4 6BN



Development Consent Order Number  
**TR010022**

Project Title  
**A38  
DERBY JUNCTIONS**

Drawing Title  
**CROWN LAND PLANS  
REGULATION 5(2)(n)  
SHEET 2 OF 10**

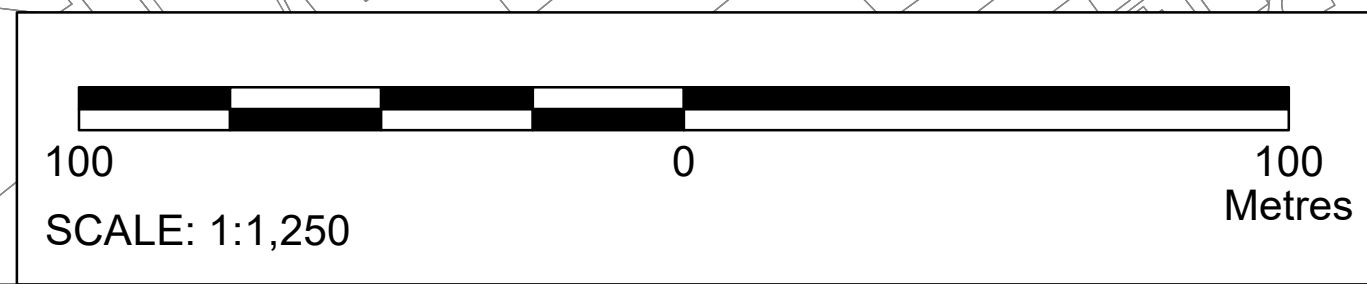
Designed TM	Drawn TM	Checked JB	Approved SM	Date 19/11/19
Internal Project No. 60533462		Suitability D7		
Scale @ A1 1:1250		Zone Whole Scheme		

THIS DOCUMENT HAS BEEN PREPARED PURSUANT TO AND SUBJECT TO THE TERMS OF AECOM'S APPOINTMENT BY ITS CLIENT. AECOM ACCEPTS NO LIABILITY FOR ANY USE OF THIS DOCUMENT OTHER THAN BY ITS ORIGINAL CLIENT OR FOLLOWING AECOM'S EXPRESS AGREEMENT TO SUCH USE, AND ONLY FOR THE PURPOSES FOR WHICH IT WAS PREPARED AND PROVIDED.

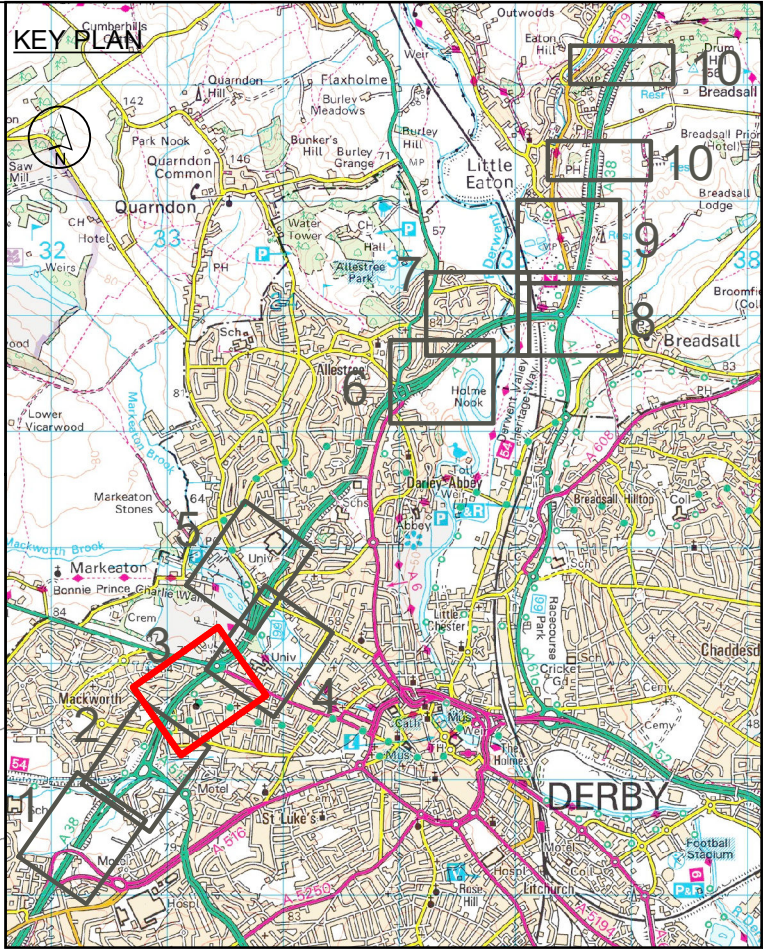
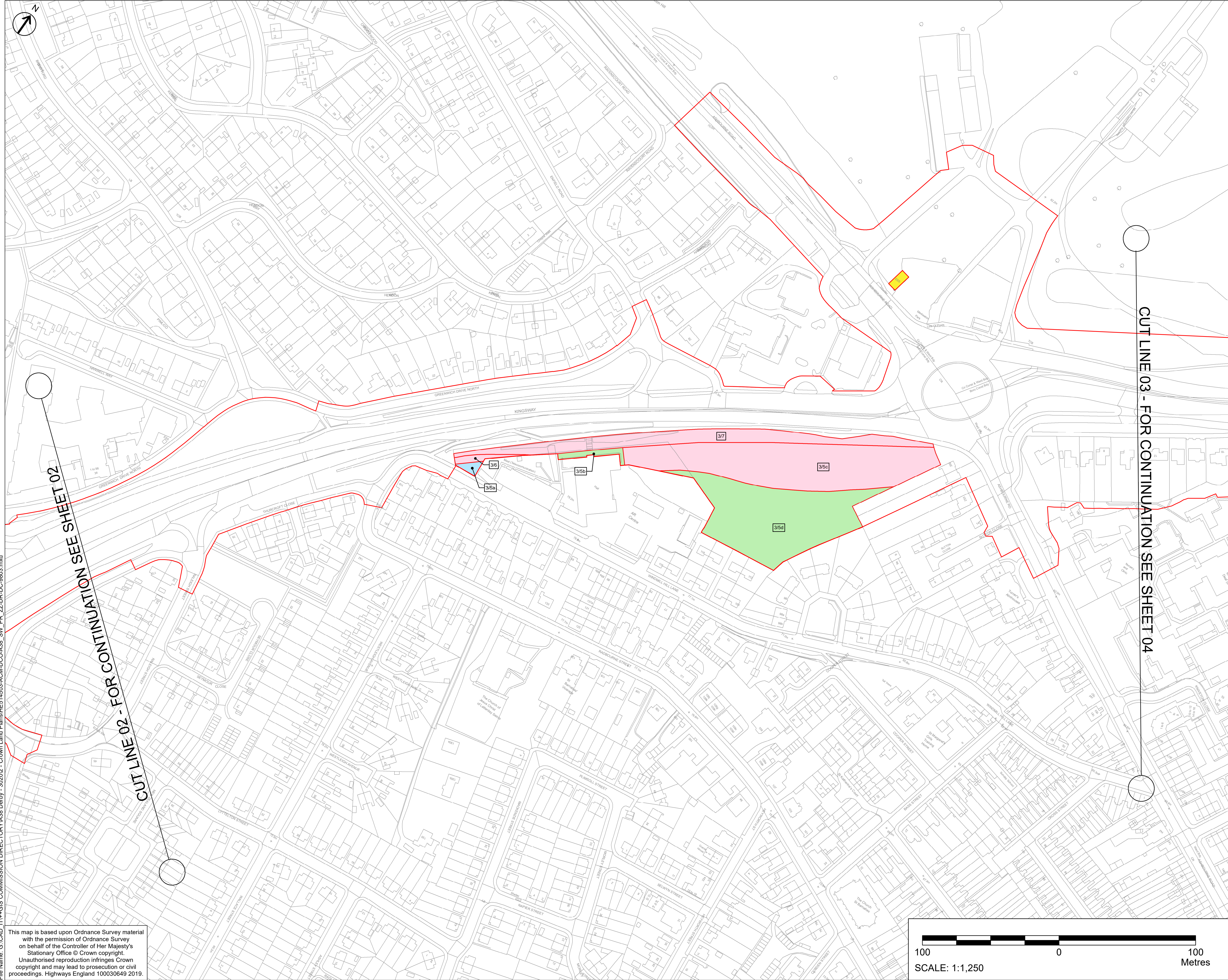
Drawing Number HE514503	Originator -ACM	Volume -DCO	Rev C02
A38_SW_PR_ZZ	-ACM	-DR-DC-9802	
Location	Type	Role	Number

Plot Date: 18 November 2019 15:49:03  
File Name: G:\CAD\_IT\+GIS COMMISSION DIRECTORY\A38 Derby - 30202 - Crown Land Plans\HE514503-ACM-DCO-A38\_SW\_PR\_ZZ-DR-DC-9802.mxd

This map is based upon Ordnance Survey material with the permission of Ordnance Survey on behalf of the Controller of Her Majesty's Stationary Office © Crown copyright. Unauthorised reproduction infringes Crown copyright and may lead to prosecution or civil proceedings. Highways England 100030649 2019.







- NOTES
1. ALL DIMENSIONS IN METRES UNLESS STATED OTHERWISE.
  2. DO NOT SCALE FROM THIS DRAWING. USE ONLY PRINTED DIMENSIONS.
  3. ALL EASEMENTS, SERVITUDES AND PRIVATE RIGHTS ARE PROPOSED TO BE EXTINGUISHED ON LAND THAT IS TO BE ACQUIRED UNLESS STATED OTHERWISE IN THE BOOK OF REFERENCE.
  4. THIS DRAWING IS TO BE READ IN CONJUNCTION WITH ALL OTHER PLANS AND DOCUMENTATION, IN PARTICULAR THE WORK PLANS AND THE BOOK OF REFERENCE.

- LEGEND
- LIMITS OF LAND TO BE ACQUIRED OR USED PERMANENTLY OR TEMPORARILY (THE ORDER LIMITS)
  - PLOT REFERENCE NUMBER (REFER TO BOOK OF REFERENCE FOR FURTHER INFORMATION)
  - LAND NOT INCLUDED WITHIN THE ORDER LIMITS
  - LAND TO BE ACQUIRED PERMANENTLY
  - AIRSPACE AND RIGHTS TO BE ACQUIRED PERMANENTLY
  - LAND TO BE USED TEMPORARILY
  - LAND TO BE USED TEMPORARILY AND RIGHTS TO BE ACQUIRED PERMANENTLY

First Issue	SM	CH	15/04/19	C01
Minor amendments to key in response to examination questions	TM	SM	19/11/19	C02
Revision Details	By	Check	Date	Suffix

DCO APPLICATION

Client  
**Highways England**  
Floor 5  
Two Colmore Square  
30 Colmore Circus  
Birmingham  
B4 6BN



Development Consent Order Number  
**TR010022**

Project Title  
**A38  
DERBY JUNCTIONS**

Drawing Title  
**CROWN LAND PLANS  
REGULATION 5(2)(n)  
SHEET 3 OF 10**

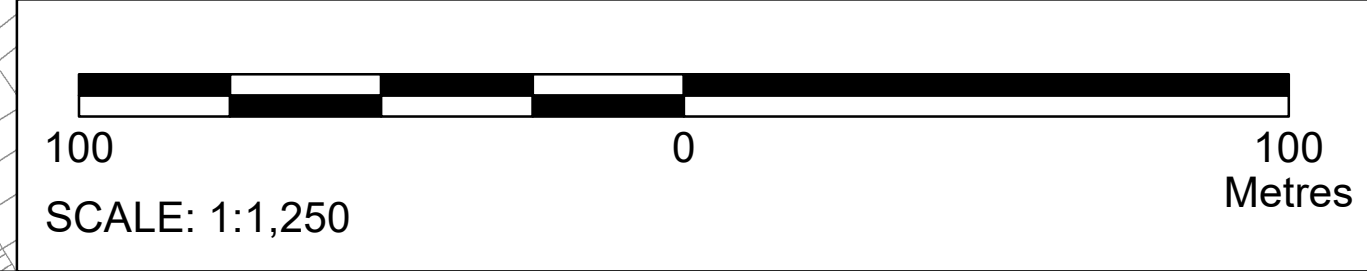
Designed TM	Drawn TM	Checked JB	Approved SM	Date 19/11/19
Internal Project No. 60533462		Suitability D7		
Scale @ A1 1:1250		Zone Whole Scheme		

THIS DOCUMENT HAS BEEN PREPARED PURSUANT TO AND SUBJECT TO THE TERMS OF AECOM'S APPOINTMENT BY ITS CLIENT. AECOM ACCEPTS NO LIABILITY FOR ANY USE OF THIS DOCUMENT OTHER THAN BY ITS ORIGINAL CLIENT OR FOLLOWING AECOM'S EXPRESS AGREEMENT TO SUCH USE, AND ONLY FOR THE PURPOSES FOR WHICH IT WAS PREPARED AND PROVIDED.

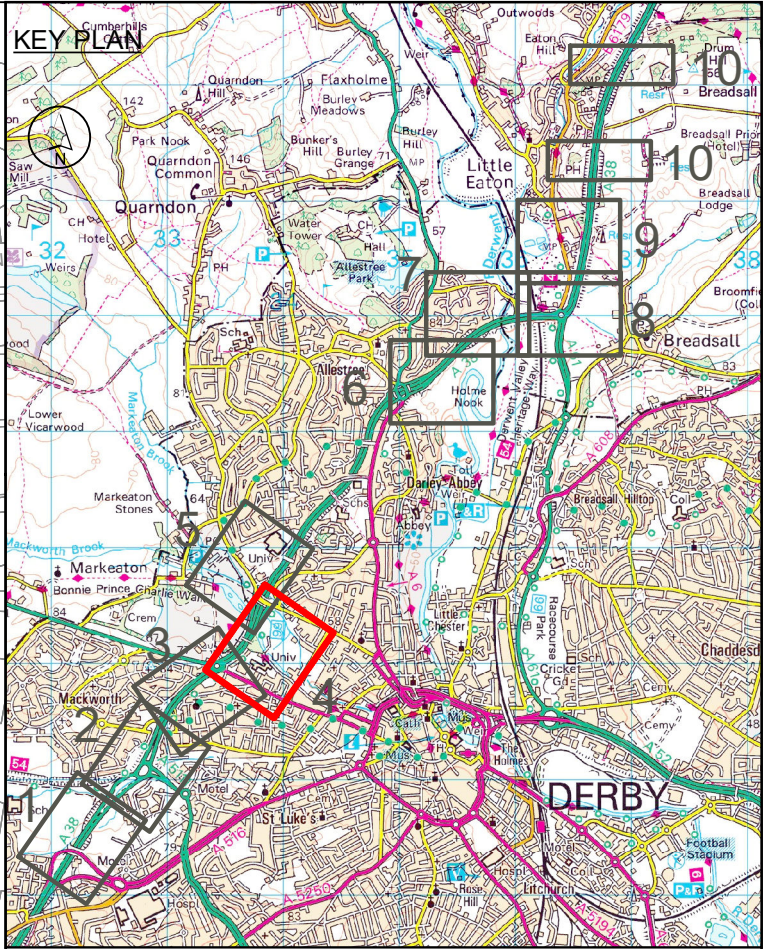
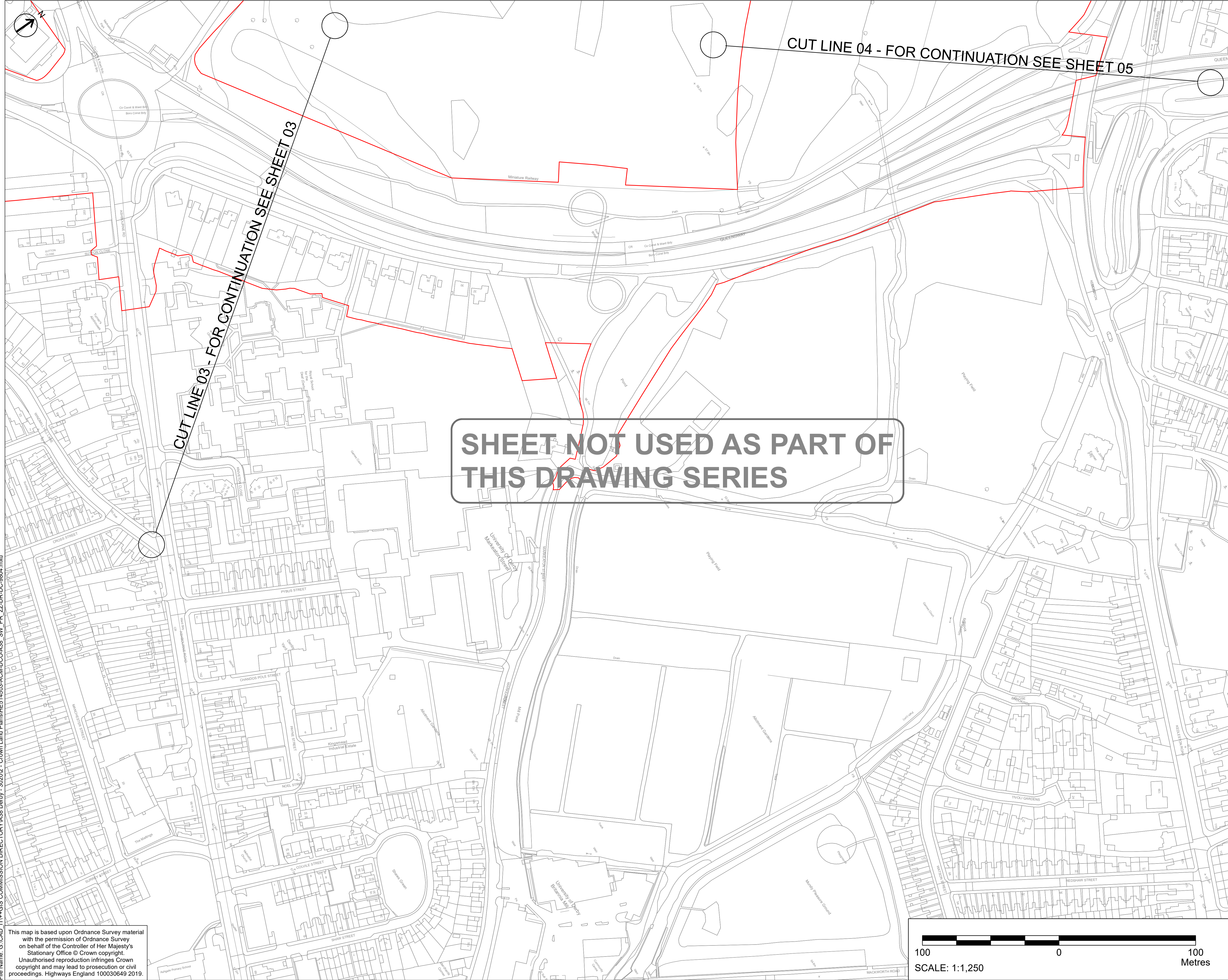
Drawing Number HE514503	Originator -ACM	Volume -DCO	Rev C02
A38_SW_PR_ZZ	-DR-DC-9803		
Location	I Type	I Role	I Number

Plot Date: 18 November 2019 15:49:00  
File Name: G:\CAD\_IT\+CGIS COMMISSION DIRECTORY\A38 Derby - 302012 - Crown Land Plans\HE514503-ACM-DCO-A38\_SW\_PR\_ZZ-DR-DC-9803.mxd

This map is based upon Ordnance Survey material with the permission of Ordnance Survey on behalf of the Controller of Her Majesty's Stationary Office © Crown copyright. Unauthorised reproduction infringes Crown copyright and may lead to prosecution or civil proceedings. Highways England 100030649 2019.







- NOTES
1. ALL DIMENSIONS IN METRES UNLESS STATED OTHERWISE.
  2. DO NOT SCALE FROM THIS DRAWING. USE ONLY PRINTED DIMENSIONS.
  3. ALL EASEMENTS, SERVITUDES AND PRIVATE RIGHTS ARE PROPOSED TO BE EXTINGUISHED ON LAND THAT IS TO BE ACQUIRED UNLESS STATED OTHERWISE IN THE BOOK OF REFERENCE.
  4. THIS DRAWING IS TO BE READ IN CONJUNCTION WITH ALL OTHER PLANS AND DOCUMENTATION, IN PARTICULAR THE WORK PLANS AND THE BOOK OF REFERENCE.

- LEGEND
- LIMITS OF LAND TO BE ACQUIRED OR USED PERMANENTLY OR TEMPORARILY (THE ORDER LIMITS)
  - PLOT REFERENCE NUMBER (REFER TO BOOK OF REFERENCE FOR FURTHER INFORMATION)
  - LAND NOT INCLUDED WITHIN THE ORDER LIMITS
  - LAND TO BE ACQUIRED PERMANENTLY
  - AIRSPACE AND RIGHTS TO BE ACQUIRED PERMANENTLY
  - LAND TO BE USED TEMPORARILY
  - LAND TO BE USED TEMPORARILY AND RIGHTS TO BE ACQUIRED PERMANENTLY

First Issue	SM	CH	15/04/19	C01
Minor amendments to key in response to examination questions	TM	SM	19/11/19	C02
Revision Details	By	Check	Date	Suffix

DCO APPLICATION

Client  
Highways England  
Floor 5  
Two Colmore Square  
30 Colmore Circus  
Birmingham  
B4 6BN



Development Consent Order Number  
TR010022

Project Title  
A38  
DERBY JUNCTIONS

Drawing Title  
CROWN LAND PLANS  
REGULATION 5(2)(n)  
SHEET 4 OF 10

Designed TM	Drawn TM	Checked JB	Approved SM	Date 19/11/19
Internal Project No. 60533462		Suitability D7		
Scale @ A1 1:1250		Zone Whole Scheme		

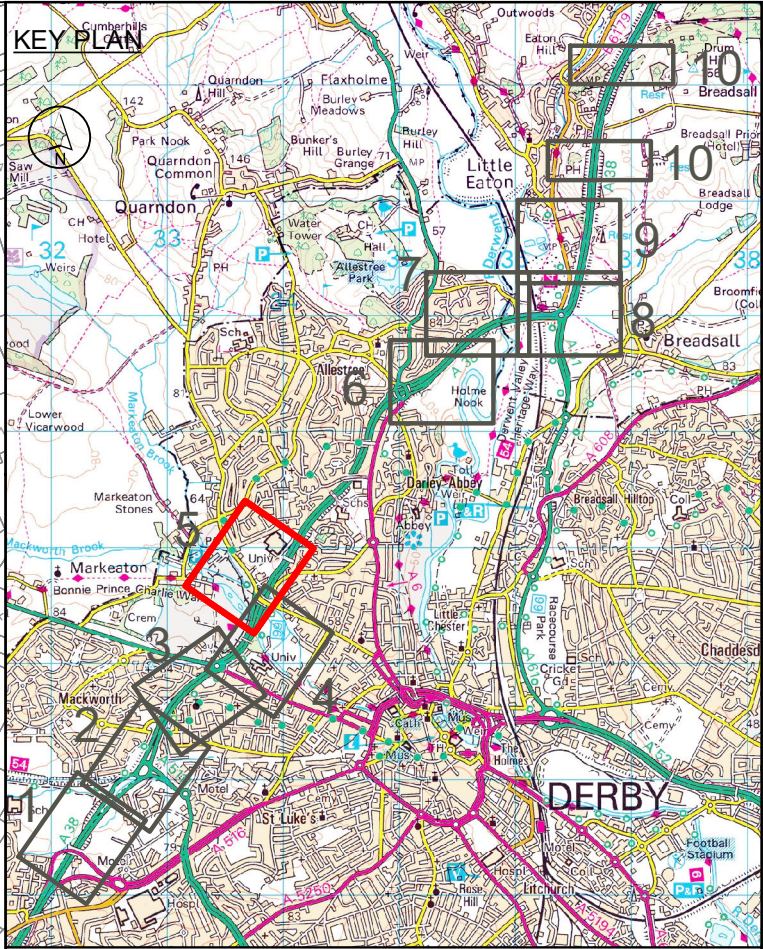
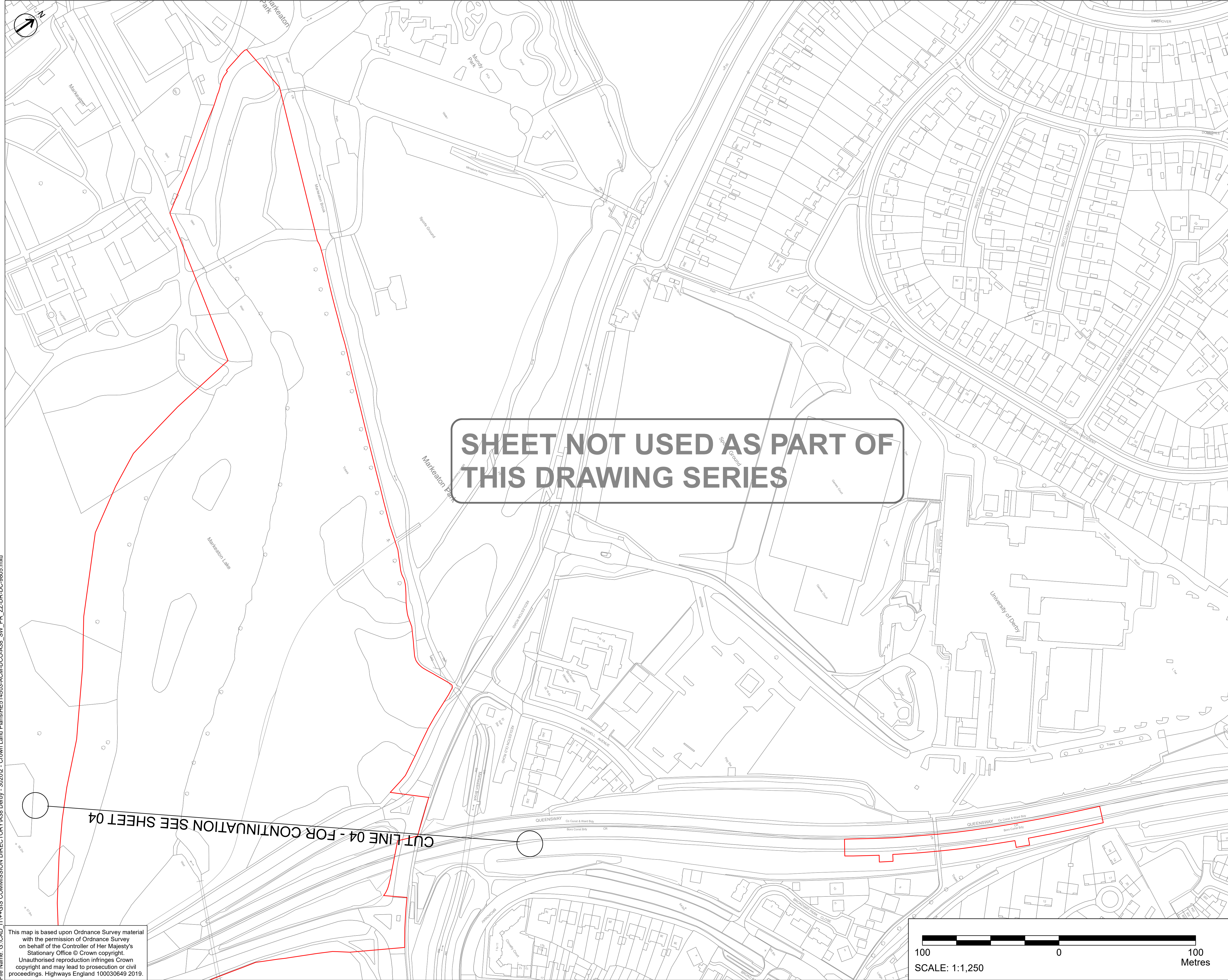
THIS DOCUMENT HAS BEEN PREPARED PURSUANT TO AND SUBJECT TO THE TERMS OF AECOM'S APPOINTMENT BY ITS CLIENT. AECOM ACCEPTS NO LIABILITY FOR ANY USE OF THIS DOCUMENT OTHER THAN BY ITS ORIGINAL CLIENT OR FOLLOWING AECOM'S EXPRESS AGREEMENT TO SUCH USE, AND ONLY FOR THE PURPOSES FOR WHICH IT WAS PREPARED AND PROVIDED.

Drawing Number HE514503	Originator -ACM	Volume -DCO	Rev C02
A38_SW_PR_ZZ	-DR-DC-9804		
Location	I Type	I Role	I Number

This map is based upon Ordnance Survey material with the permission of Ordnance Survey on behalf of the Controller of Her Majesty's Stationary Office © Crown copyright. Unauthorised reproduction infringes Crown copyright and may lead to prosecution or civil proceedings. Highways England 100030649 2019.

Plot Date: 18 November 2019 15:49:09  
File Name: G:\CAD\_IT\+GIS COMMISSION DIRECTORY\A38 Derby - 30202 - Crown Land Plans\HE514503-ACM-DCO-A38\_SW\_PR\_ZZ-DR-DC-9804.mxd





- NOTES
1. ALL DIMENSIONS IN METRES UNLESS STATED OTHERWISE.
  2. DO NOT SCALE FROM THIS DRAWING. USE ONLY PRINTED DIMENSIONS.
  3. ALL EASEMENTS, SERVITUDES AND PRIVATE RIGHTS ARE PROPOSED TO BE EXTINGUISHED ON LAND THAT IS TO BE ACQUIRED UNLESS STATED OTHERWISE IN THE BOOK OF REFERENCE.
  4. THIS DRAWING IS TO BE READ IN CONJUNCTION WITH ALL OTHER PLANS AND DOCUMENTATION, IN PARTICULAR THE WORK PLANS AND THE BOOK OF REFERENCE.
- LEGEND
- LIMITS OF LAND TO BE ACQUIRED OR USED PERMANENTLY OR TEMPORARILY (THE ORDER LIMITS)
  - PLOT REFERENCE NUMBER (REFER TO BOOK OF REFERENCE FOR FURTHER INFORMATION)
  - LAND NOT INCLUDED WITHIN THE ORDER LIMITS
  - LAND TO BE ACQUIRED PERMANENTLY
  - AIRSPACE AND RIGHTS TO BE ACQUIRED PERMANENTLY
  - LAND TO BE USED TEMPORARILY
  - LAND TO BE USED TEMPORARILY AND RIGHTS TO BE ACQUIRED PERMANENTLY

First Issue	SM	CH	15/04/19	C01
Minor amendments to key in response to examination questions	TM	SM	19/11/19	C02
Revision Details	By	Check	Date	Suffix

Purpose of issue

DCO APPLICATION

Client  
**Highways England**  
Floor 5  
Two Colmore Square  
30 Colmore Circus  
Birmingham  
B4 6BN

Development Consent Order Number

TR010022

Project Title

A38  
DERBY JUNCTIONS

Drawing Title

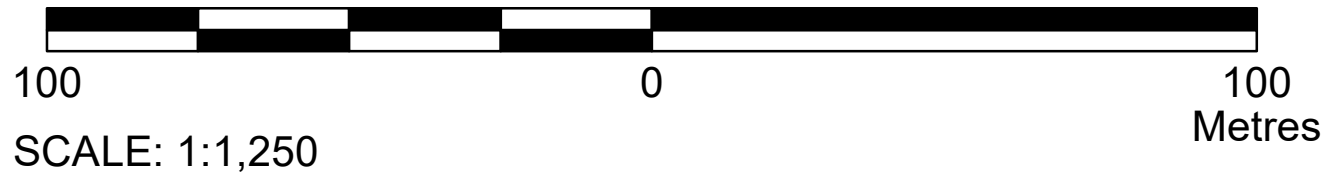
CROWN LAND PLANS  
REGULATION 5(2)(n)  
SHEET 5 OF 10

Designed TM	Drawn TM	Checked JB	Approved SM	Date 19/11/19
Internal Project No. 60533462			Suitability D7	
Scale @ A1 1:1250			Zone Whole Scheme	

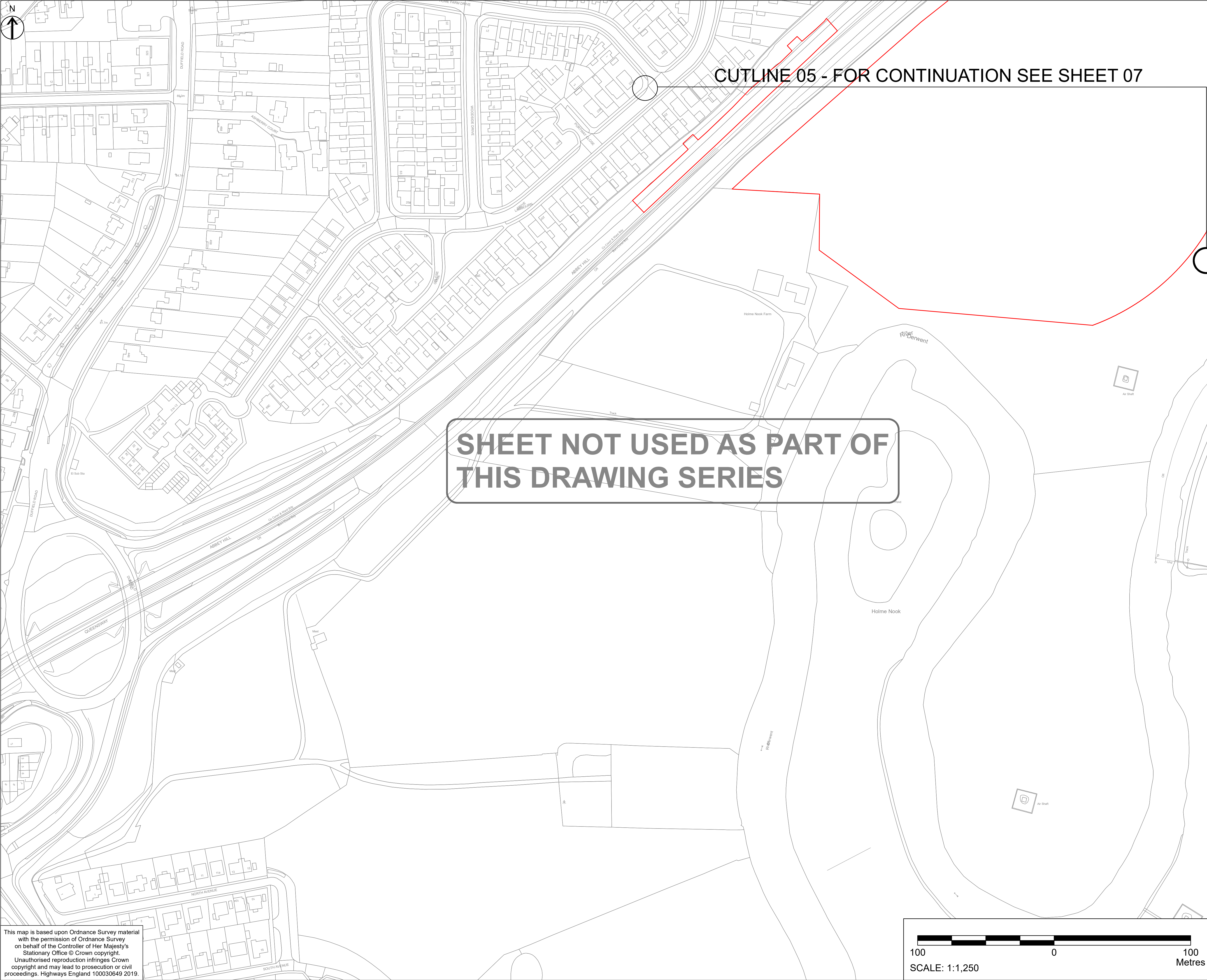
THIS DOCUMENT HAS BEEN PREPARED PURSUANT TO AND SUBJECT TO THE TERMS OF AECOM'S APPOINTMENT BY ITS CLIENT. AECOM ACCEPTS NO LIABILITY FOR ANY USE OF THIS DOCUMENT OTHER THAN BY ITS ORIGINAL CLIENT OR FOLLOWING AECOM'S EXPRESS AGREEMENT TO SUCH USE, AND ONLY FOR THE PURPOSES FOR WHICH IT WAS PREPARED AND PROVIDED.

Drawing Number HE514503	Originator -ACM	Volume -DCO	Rev C02
A38_SW_PR_ZZ	-DR-DC-9805		
Location	I Type	I Role	I Number

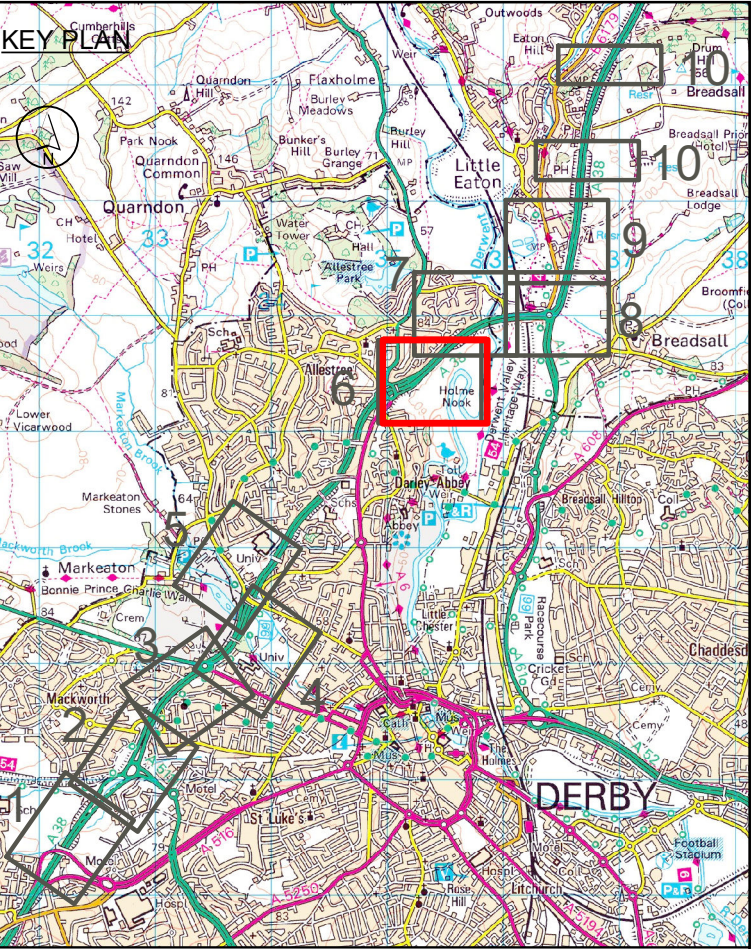
This map is based upon Ordnance Survey material with the permission of Ordnance Survey on behalf of the Controller of Her Majesty's Stationary Office © Crown copyright. Unauthorised reproduction infringes Crown copyright and may lead to prosecution or civil proceedings. Highways England 100030649 2019.







CUTLINE 05 - FOR CONTINUATION SEE SHEET 07



- NOTES
1. ALL DIMENSIONS IN METRES UNLESS STATED OTHERWISE.
  2. DO NOT SCALE FROM THIS DRAWING. USE ONLY PRINTED DIMENSIONS.
  3. ALL EASEMENTS, SERVITUDES AND PRIVATE RIGHTS ARE PROPOSED TO BE EXTINGUISHED ON LAND THAT IS TO BE ACQUIRED UNLESS STATED OTHERWISE IN THE BOOK OF REFERENCE.
  4. THIS DRAWING IS TO BE READ IN CONJUNCTION WITH ALL OTHER PLANS AND DOCUMENTATION, IN PARTICULAR THE WORK PLANS AND THE BOOK OF REFERENCE.

- LEGEND
- LIMITS OF LAND TO BE ACQUIRED OR USED PERMANENTLY OR TEMPORARILY (THE ORDER LIMITS)
  - PLOT REFERENCE NUMBER (REFER TO BOOK OF REFERENCE FOR FURTHER INFORMATION)
  - LAND NOT INCLUDED WITHIN THE ORDER LIMITS
  - LAND TO BE ACQUIRED PERMANENTLY
  - AIRSPACE AND RIGHTS TO BE ACQUIRED PERMANENTLY
  - LAND TO BE USED TEMPORARILY
  - LAND TO BE USED TEMPORARILY AND RIGHTS TO BE ACQUIRED PERMANENTLY

First Issue	SM	CH	15/04/19	C01
Minor amendments to key in response to examination questions	TM	SM	19/11/19	C02
Revision Details	By	Check	Date	Suffix

Purpose of Issue  
**DCO APPLICATION**

Client  
**Highways England**  
Floor 5  
Two Colmore Square  
30 Colmore Circus  
Birmingham  
B4 6BN



Development Consent Order Number  
**TR010022**

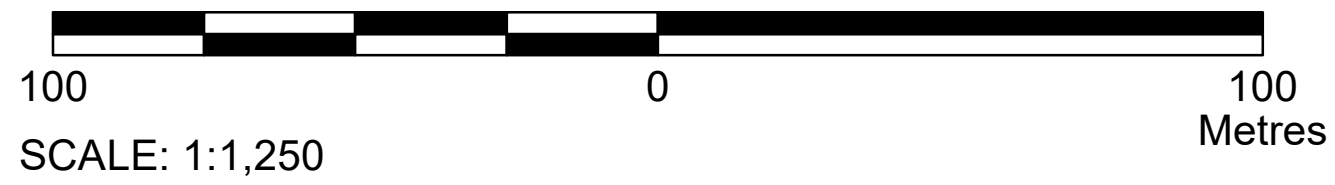
Project Title  
**A38  
DERBY JUNCTIONS**

Drawing Title  
**CROWN LAND PLANS  
REGULATION 5(2)(n)  
SHEET 6 OF 10**

Designed TM	Drawn TM	Checked JB	Approved SM	Date 19/11/19
Internal Project No. 60533462		Suitability D7		
Scale @ A1 1:1250		Zone Whole Scheme		

THIS DOCUMENT HAS BEEN PREPARED PURSUANT TO AND SUBJECT TO THE TERMS OF AECOM'S APPOINTMENT BY ITS CLIENT. AECOM ACCEPTS NO LIABILITY FOR ANY USE OF THIS DOCUMENT OTHER THAN BY ITS ORIGINAL CLIENT OR FOLLOWING AECOM'S EXPRESS AGREEMENT TO SUCH USE, AND ONLY FOR THE PURPOSES FOR WHICH IT WAS PREPARED AND PROVIDED.

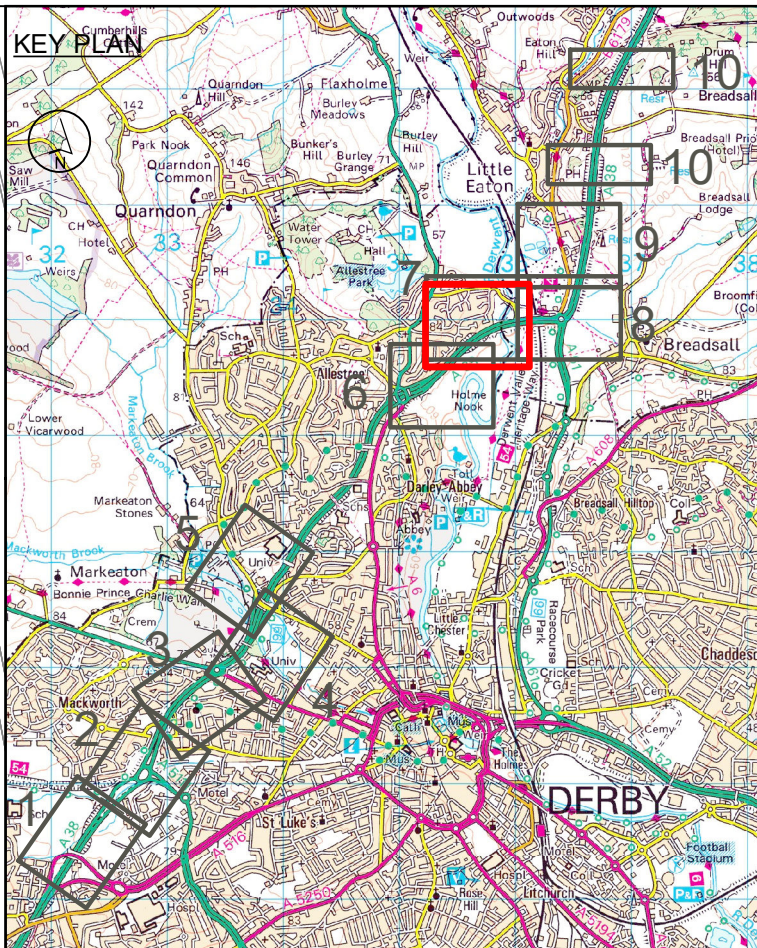
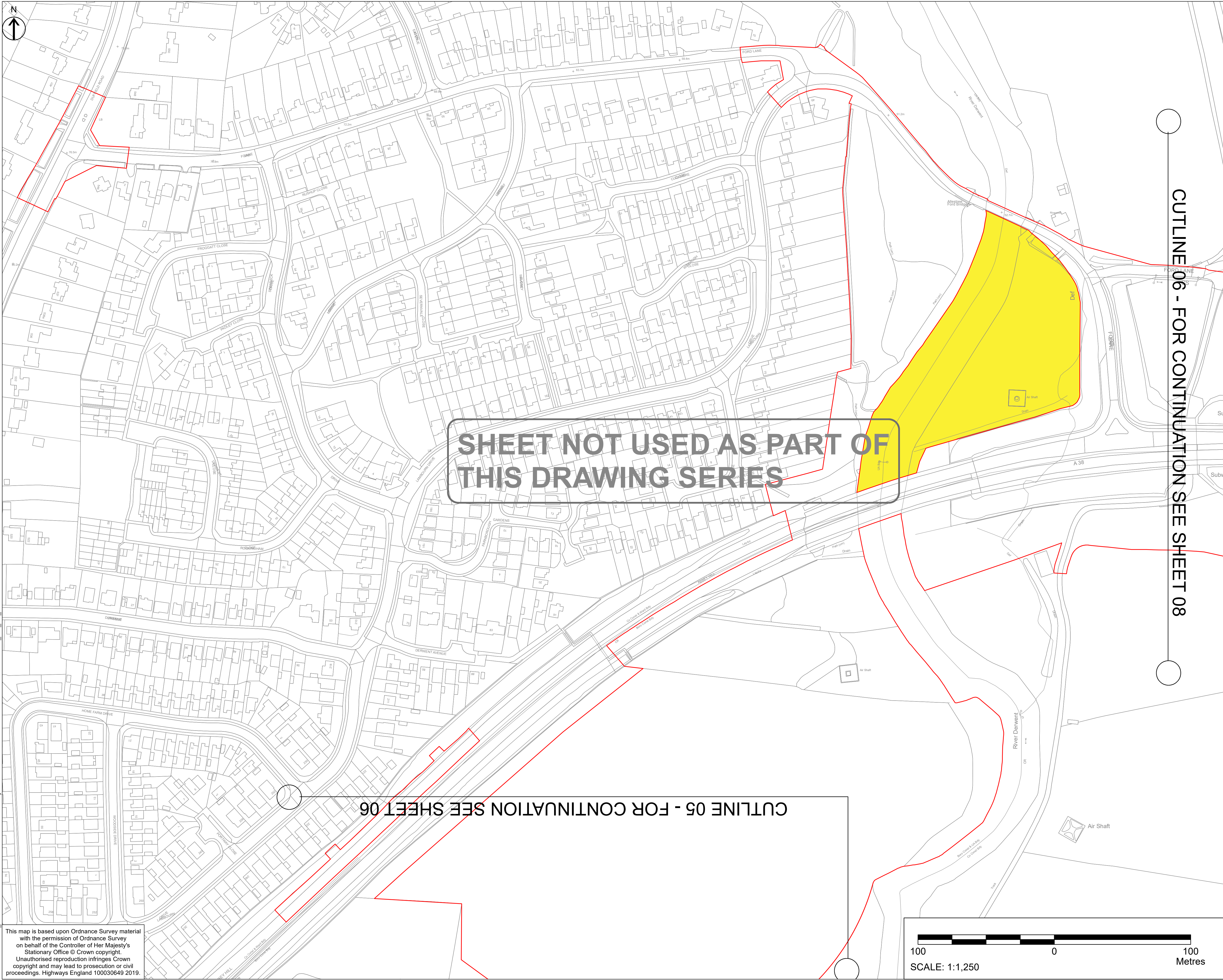
Drawing Number HE514503	Originator -ACM	Volume -DCO	Rev C02
A38_SW_PR_ZZ	-DR-DC-9806		
Location	Type	Role	Number



This map is based upon Ordnance Survey material with the permission of Ordnance Survey on behalf of the Controller of Her Majesty's Stationary Office © Crown copyright. Unauthorised reproduction infringes Crown copyright and may lead to prosecution or civil proceedings. Highways England 100030649 2019.

Plot Date: 18 November 2019 15:49:19  
File Name: G:\CAD\_IT\+GIS COMMISSION DIRECTORY\A38 Derby - 302012 - Crown Land Plans\HE514503-ACM-DCO-A38\_SW\_PR\_ZZ-DR-DC-9806.mxd












NOTES

1. ALL DIMENSIONS IN METRES UNLESS STATED OTHERWISE.
2. DO NOT SCALE FROM THIS DRAWING, USE ONLY PRINTED DIMENSIONS.
3. ALL EASEMENTS, SERVITUDES AND PRIVATE RIGHTS ARE PROPOSED TO BE EXTINGUISHED ON LAND THAT IS TO BE ACQUIRED UNLESS STATED OTHERWISE IN THE BOOK OF REFERENCE.
4. THIS DRAWING IS TO BE READ IN CONJUNCTION WITH ALL OTHER PLANS AND DOCUMENTATION, IN PARTICULAR THE WORK PLANS AND THE BOOK OF REFERENCE.

### LEGEND

- |   |   |
|---|---|
|  | LIMITS OF LAND TO BE ACQUIRED OR USED PERMANENTLY OR TEMPORARILY (THE ORDER LIMITS) |
|  | PLOT REFERENCE NUMBER (REFER TO BOOK OF REFERENCE FOR FURTHER INFORMATION)          |
|  | LAND NOT INCLUDED WITHIN THE ORDER LIMITS   |
|  | LAND TO BE ACQUIRED PERMANENTLY   |
|  | AIRSPACE AND RIGHTS TO BE ACQUIRED PERMANENTLY                                      |
|  | LAND TO BE USED TEMPORARILY   |
|  | LAND TO BE USED TEMPORARILY AND RIGHTS TO BE ACQUIRED PERMANENTLY                   |

First Issue	SM CH	15/04/19	C01
Minor amendments to key in response to examination questions	TM SM	19/11/19	C02
Revision Details	By Check	Date	Suffix

## DCO APPLICATION

Client  
**Highways England**  
Floor 5  
Two Colmore Square  
30 Colmore Circus  
Birmingham  
B4 6BN

Development Consent Order Number

TR010022

Project Title

A38  
DERBY JUNCTIONS

Drawing Title

CROWN LAND PLANS  
REGULATION 5(2)(n)  
SHEET 7 OF 10

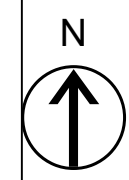
Designed TM	Drawn TM	Checked JB	Approved SM	Date 19/11/19
Internal Project No. 60533462			Suitability D7	
Scale @ A1 1:1250			Zone Whole Scheme	

THIS DOCUMENT HAS BEEN PREPARED PURSUANT TO AND SUBJECT TO THE TERMS OF AECOM'S APPOINTMENT BY ITS CLIENT. AECOM ACCEPTS NO LIABILITY FOR ANY USE OF THIS DOCUMENT OTHER THAN BY ITS ORIGINAL CLIENT OR FOLLOWING AECOM'S EXPRESS AGREEMENT TO SUCH USE, AND ONLY FOR THE PURPOSES FOR WHICH IT WAS PREPARED AND PROVIDED

Drawing Number Highways England PIN		Originator	Volume	Rev
HE514503		-ACM	-DCO	C02
A38_SW_PR_ZZ		-DR	-DC-9807	
Location		Type	Role	Number

This map is based upon Ordnance Survey material with the permission of Ordnance Survey on behalf of the Controller of Her Majesty's Stationary Office © Crown copyright. Unauthorised reproduction infringes Crown copyright and may lead to prosecution or civil proceedings. Highways England 100030649 2019.

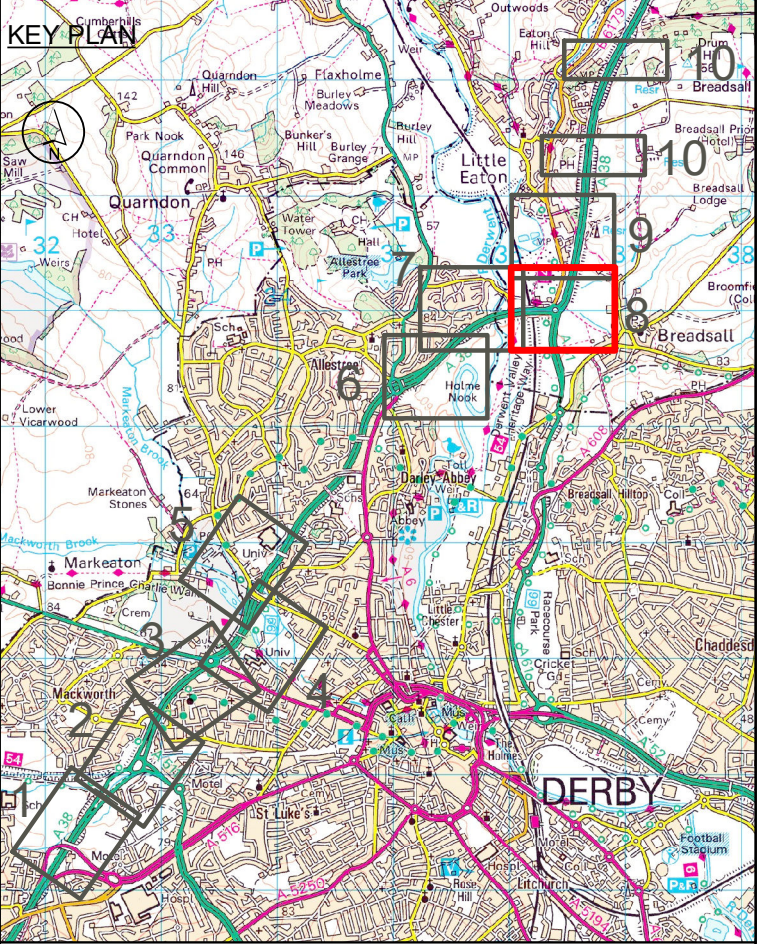




CUT LINE 07 - FOR CONTINUATION SEE SHEET 09

CUT LINE 06 - FOR CONTINUATION SEE SHEET 07

SHEET NOT USED AS PART OF THIS DRAWING SERIES



- NOTES
1. ALL DIMENSIONS IN METRES UNLESS STATED OTHERWISE.
  2. DO NOT SCALE FROM THIS DRAWING. USE ONLY PRINTED DIMENSIONS.
  3. ALL EASEMENTS, SERVITUDES AND PRIVATE RIGHTS ARE PROPOSED TO BE EXTINGUISHED ON LAND THAT IS TO BE ACQUIRED UNLESS STATED OTHERWISE IN THE BOOK OF REFERENCE.
  4. THIS DRAWING IS TO BE READ IN CONJUNCTION WITH ALL OTHER PLANS AND DOCUMENTATION, IN PARTICULAR THE WORK PLANS AND THE BOOK OF REFERENCE.
- LEGEND
- LIMITS OF LAND TO BE ACQUIRED OR USED PERMANENTLY OR TEMPORARILY (THE ORDER LIMITS)
  - PLOT REFERENCE NUMBER (REFER TO BOOK OF REFERENCE FOR FURTHER INFORMATION)
  - LAND NOT INCLUDED WITHIN THE ORDER LIMITS
  - LAND TO BE ACQUIRED PERMANENTLY
  - AIRSPACE AND RIGHTS TO BE ACQUIRED PERMANENTLY
  - LAND TO BE USED TEMPORARILY
  - LAND TO BE USED TEMPORARILY AND RIGHTS TO BE ACQUIRED PERMANENTLY

First Issue	SM	CH	15/04/19	C01
Minor amendments to key in response to examination questions	TM	SM	19/11/19	C02
Revision Details	By	Check	Date	Suffix

Purpose of issue  
**DCO APPLICATION**

Client  
**Highways England**  
Floor 5  
Two Colmore Square  
30 Colmore Circus  
Birmingham  
B4 6BN



Development Consent Order Number  
**TR010022**

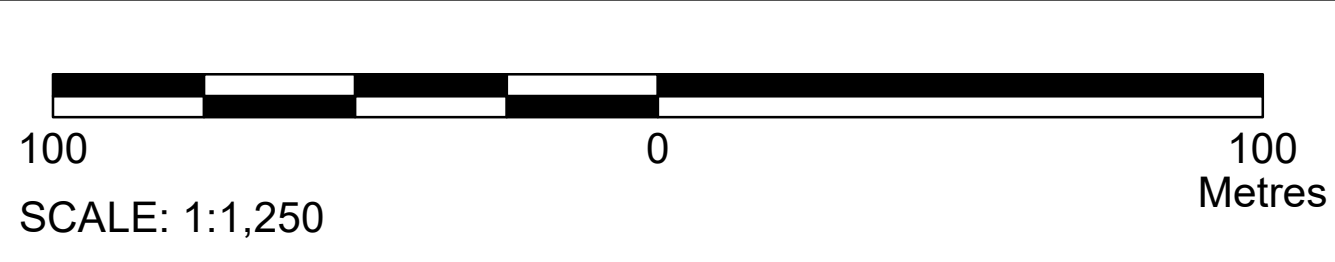
Project Title  
**A38  
DERBY JUNCTIONS**

Drawing Title  
**CROWN LAND PLANS  
REGULATION 5(2)(n)  
SHEET 8 OF 10**

Designed TM	Drawn TM	Checked JB	Approved SM	Date 19/11/19
Internal Project No. 60533462			Suitability D7	
Scale @ A1 1:1250			Zone Whole Scheme	

THIS DOCUMENT HAS BEEN PREPARED PURSUANT TO AND SUBJECT TO THE TERMS OF AECOM'S APPOINTMENT BY ITS CLIENT. AECOM ACCEPTS NO LIABILITY FOR ANY USE OF THIS DOCUMENT OTHER THAN BY ITS ORIGINAL CLIENT OR FOLLOWING AECOM'S EXPRESS AGREEMENT TO SUCH USE, AND ONLY FOR THE PURPOSES FOR WHICH IT WAS PREPARED AND PROVIDED.

Drawing Number HE514503	Originator -ACM	Volume -DCO	Rev C02
A38_SW_PR_ZZ	-DR-DC-9808		
Location	Type	Role	Number



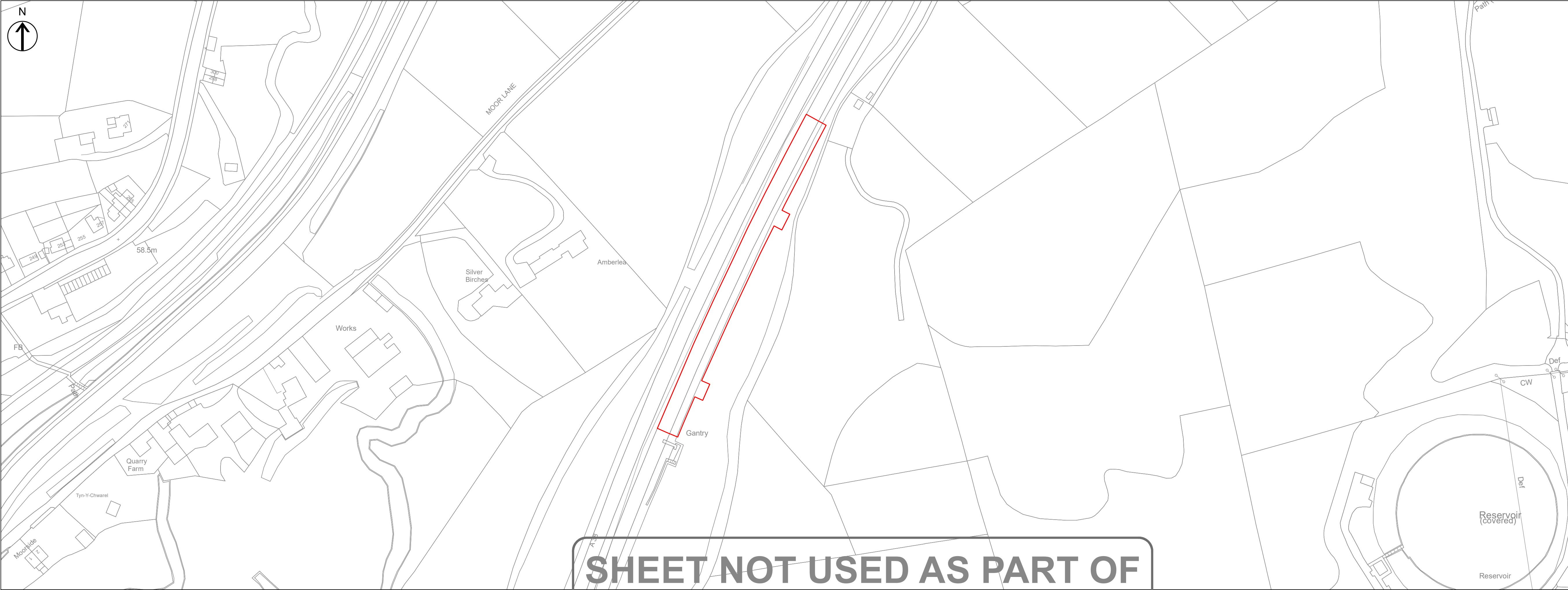
Plot Date: 18 November 2019 15:48:10  
File Name: G:\CAD\_IT\+GIS COMMISSION DIRECTORY\A38 Derby - 302012 - Crown Land Plans\HE514503-ACM-DCO-A38\_SW\_PR\_ZZ-DR-DC-9808.mxd

This map is based upon Ordnance Survey material with the permission of Ordnance Survey on behalf of the Controller of Her Majesty's Stationary Office © Crown copyright.  
Unauthorised reproduction infringes Crown copyright and may lead to prosecution or civil proceedings. Highways England 100030649 2019.

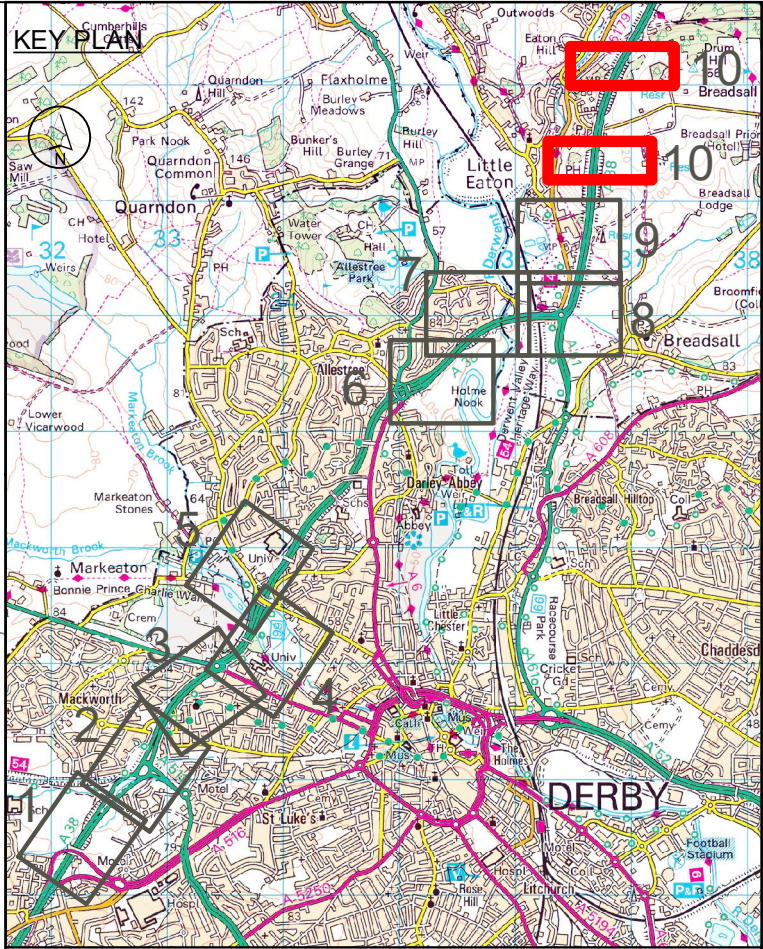








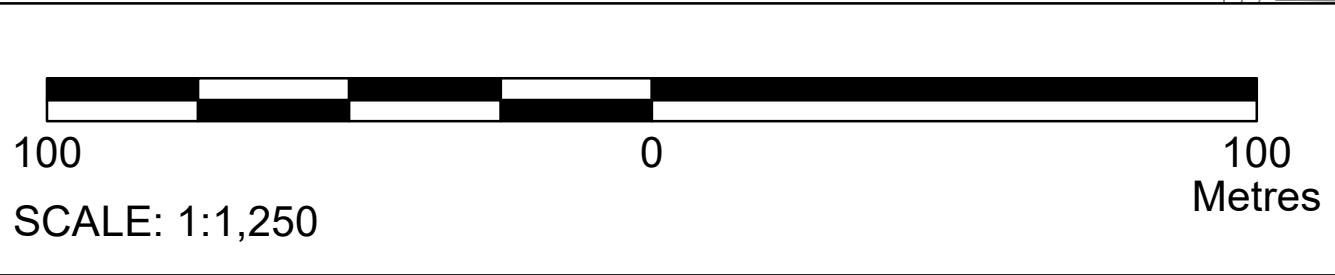
SHEET NOT USED AS PART OF  
THIS DRAWING SERIES



- NOTES
1. ALL DIMENSIONS IN METRES UNLESS STATED OTHERWISE.
  2. DO NOT SCALE FROM THIS DRAWING. USE ONLY PRINTED DIMENSIONS.
  3. ALL EASEMENTS, SERVITUDES AND PRIVATE RIGHTS ARE PROPOSED TO BE EXTINGUISHED ON LAND THAT IS TO BE ACQUIRED UNLESS STATED OTHERWISE IN THE BOOK OF REFERENCE.
  4. THIS DRAWING IS TO BE READ IN CONJUNCTION WITH ALL OTHER PLANS AND DOCUMENTATION, IN PARTICULAR THE WORK PLANS AND THE BOOK OF REFERENCE.
- LEGEND
- LIMITS OF LAND TO BE ACQUIRED OR USED PERMANENTLY OR TEMPORARILY (THE ORDER LIMITS)
  - PLOT REFERENCE NUMBER (REFER TO BOOK OF REFERENCE FOR FURTHER INFORMATION)
  - LAND NOT INCLUDED WITHIN THE ORDER LIMITS
  - LAND TO BE ACQUIRED PERMANENTLY
  - AIRSPACE AND RIGHTS TO BE ACQUIRED PERMANENTLY
  - LAND TO BE USED TEMPORARILY
  - LAND TO BE USED TEMPORARILY AND RIGHTS TO BE ACQUIRED PERMANENTLY



First Issue		SM	CH	15/04/19	C01
Minor amendments to key in response to examination questions		TM	SM	19/11/19	C02
Revision Details		By	Check	Date	Suffix
Purpose of issue					
DCO APPLICATION					
Client Highways England Floor 5 Two Colmore Square 30 Colmore Circus Birmingham B4 6BN					
Development Consent Order Number					
TR010022					
Project Title					
A38 DERBY JUNCTIONS					
Drawing Title					
CROWN LAND PLANS REGULATION 5(2)(n) SHEET 10 OF 10					
Designed TM	Drawn TM	Checked JB	Approved SM	Date 19/11/19	
Internal Project No. 60533462		Suitability D7			
Scale @A1 1:1250		Zone Whole Scheme			
THIS DOCUMENT HAS BEEN PREPARED PURSUANT TO AND SUBJECT TO THE TERMS OF AECOM'S APPOINTMENT BY ITS CLIENT. AECOM ACCEPTS NO LIABILITY FOR ANY USE OF THIS DOCUMENT OTHER THAN BY ITS ORIGINAL CLIENT OR FOLLOWING AECOM'S EXPRESS AGREEMENT TO SUCH USE, AND ONLY FOR THE PURPOSES FOR WHICH IT WAS PREPARED AND PROVIDED.					
Drawing Number HE514503		Originator -ACM		Volume -DCO	
A38_SW_PR_ZZ		-DR-DC-9810		Rev C02	
Location		I Type I Role I Number			



This map is based upon Ordnance Survey material with the permission of Ordnance Survey on behalf of the Controller of Her Majesty's Stationary Office © Crown copyright. Unauthorised reproduction infringes Crown copyright and may lead to prosecution or civil proceedings. Highways England 100030649 2019.

Plot Date: 18 November 2019 16:13:53  
File Name: G:\CAD\_IT\+GIS COMMISSION DIRECTORY\A38 Derby - 302012 - Crown Land Plans\HE514503-ACM-DCO-A38\_SW\_PR\_ZZ-DR-DC-9810.mxd