

A38 Derby Junctions
TR010022
Volume 2
2.5 (b) Work Plans

Regulation 5(2)(j)

Planning Act 2008

Infrastructure Planning (Applications: Prescribed
Forms and Procedure) Regulations 2009

November 2019

Infrastructure Planning

Planning Act 2008

The Infrastructure Planning (Applications: Prescribed Forms and Procedure) Regulations 2009

A38 Derby Junctions Development Consent Order 202[]

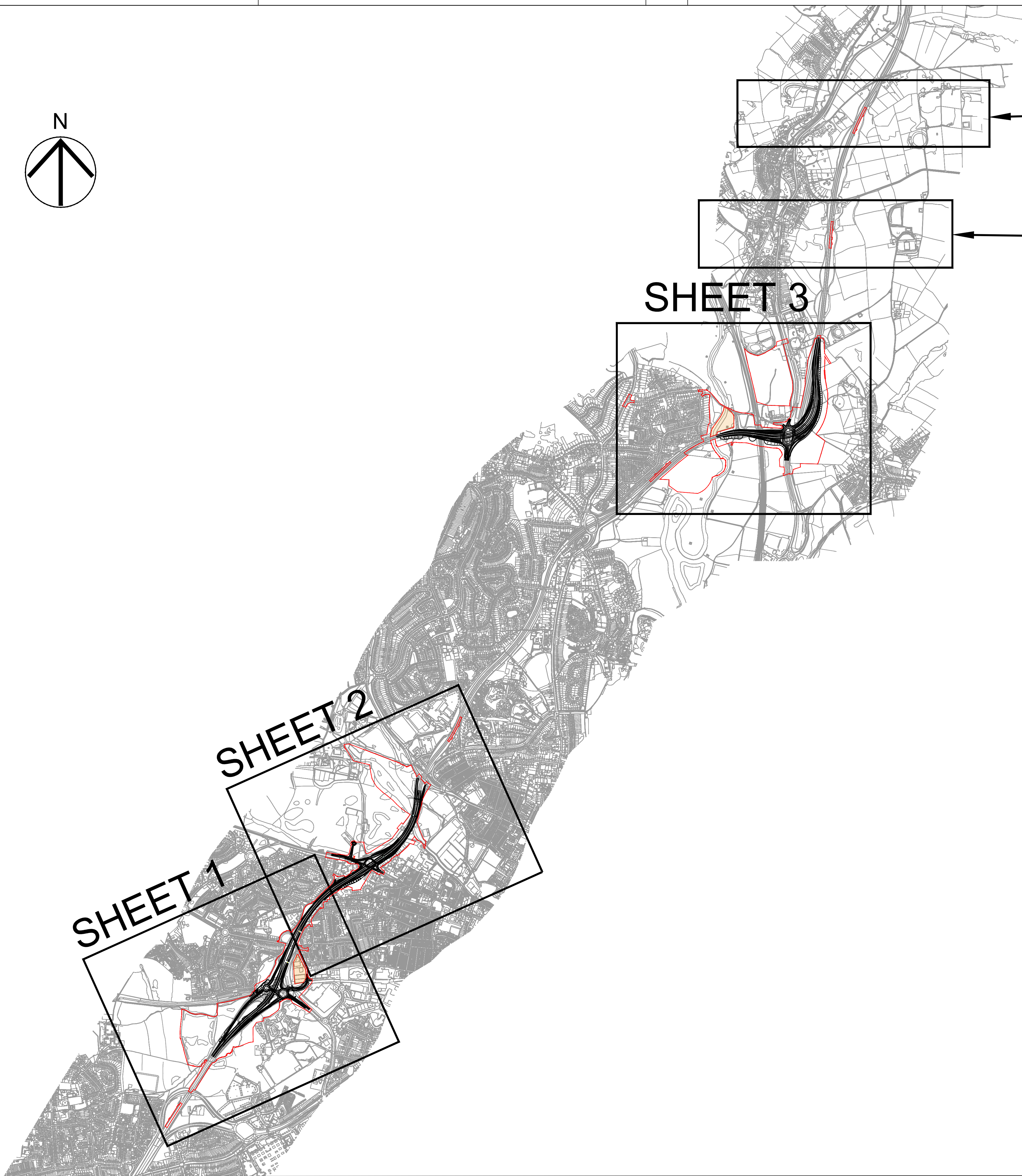
Work Plans

| | |
|---|--|
| Regulation Number | Regulation 5(2)(j) |
| Planning Inspectorate Scheme Reference | TR010022 |
| Application Document Reference | 2.5 (b) |
| Author | A38 Derby Junctions Project Team, Highways England |

| | | |
|----------------|---------------|--------------------------|
| Version | Date | Status of Version |
| 3 | November 2019 | Deadline 2 Submission |

Schedule of Plans included in this Application Document

| Drawing Number | Drawing Title | Revision |
|--|---|----------|
| HE514503-ACM-DCO-A38_SW_PR_ZZ-DR-DC-0010 | WORKS PLANS REGULATION 5(2)(j) KEY PLAN | C02 |
| HE514503-ACM-DCO-A38_SW_PR_ZZ-DR-DC-0011 | WORKS PLANS REGULATION 5(2)(j) SHEET 1 OF 4 | C02 |
| HE514503-ACM-DCO-A38_SW_PR_ZZ-DR-DC-0012 | WORKS PLANS REGULATION 5(2)(j) SHEET 2 OF 4 | C02 |
| HE514503-ACM-DCO-A38_SW_PR_ZZ-DR-DC-0013 | WORKS PLANS REGULATION 5(2)(j) SHEET 3 OF 4 | C02 |
| HE514503-ACM-DCO-A38_SW_PR_ZZ-DR-DC-0014 | WORKS PLANS REGULATION 5(2)(j) SHEET 4 OF 4 | C02 |




SHEET 4 -
INSET A

SHEET 3

SHEET 2

SHEET 1

1. THIS DRAWING IS TO BE READ IN CONJUNCTION WITH ALL OTHER RELEVANT DOCUMENTATION.
2. DO NOT SCALE FROM THIS DRAWING, USE ONLY PRINTED DIMENSIONS.
3. ALL DIMENSIONS IN METRES, ALL CHAINAGES, LEVELS AND COORDINATES ARE IN METRES UNLESS DEFINED OTHERWISE.

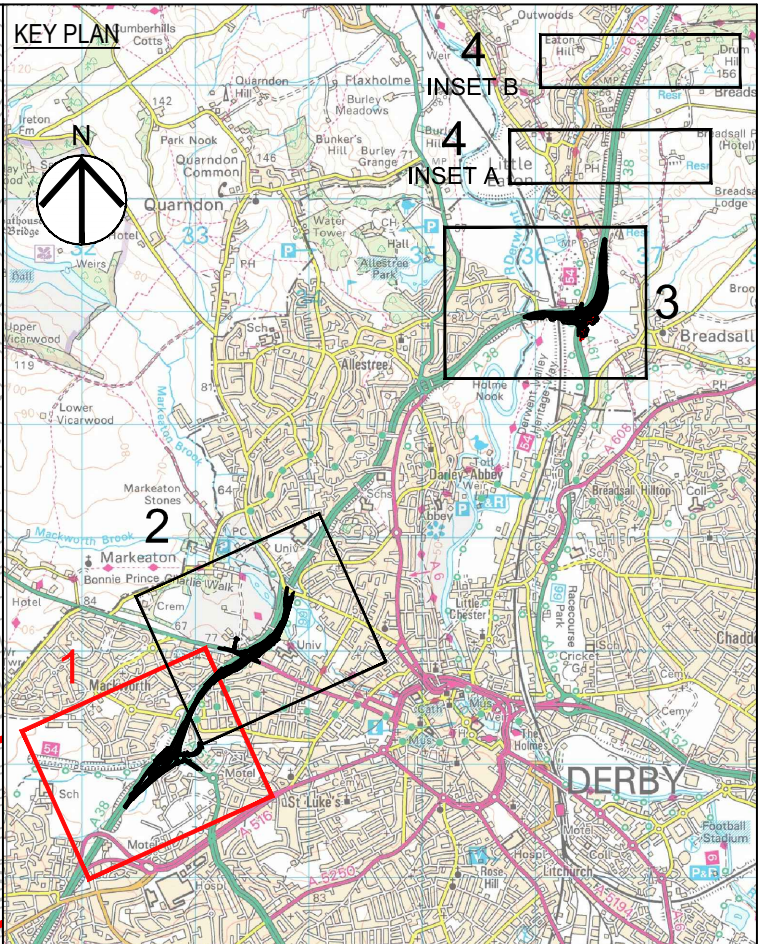
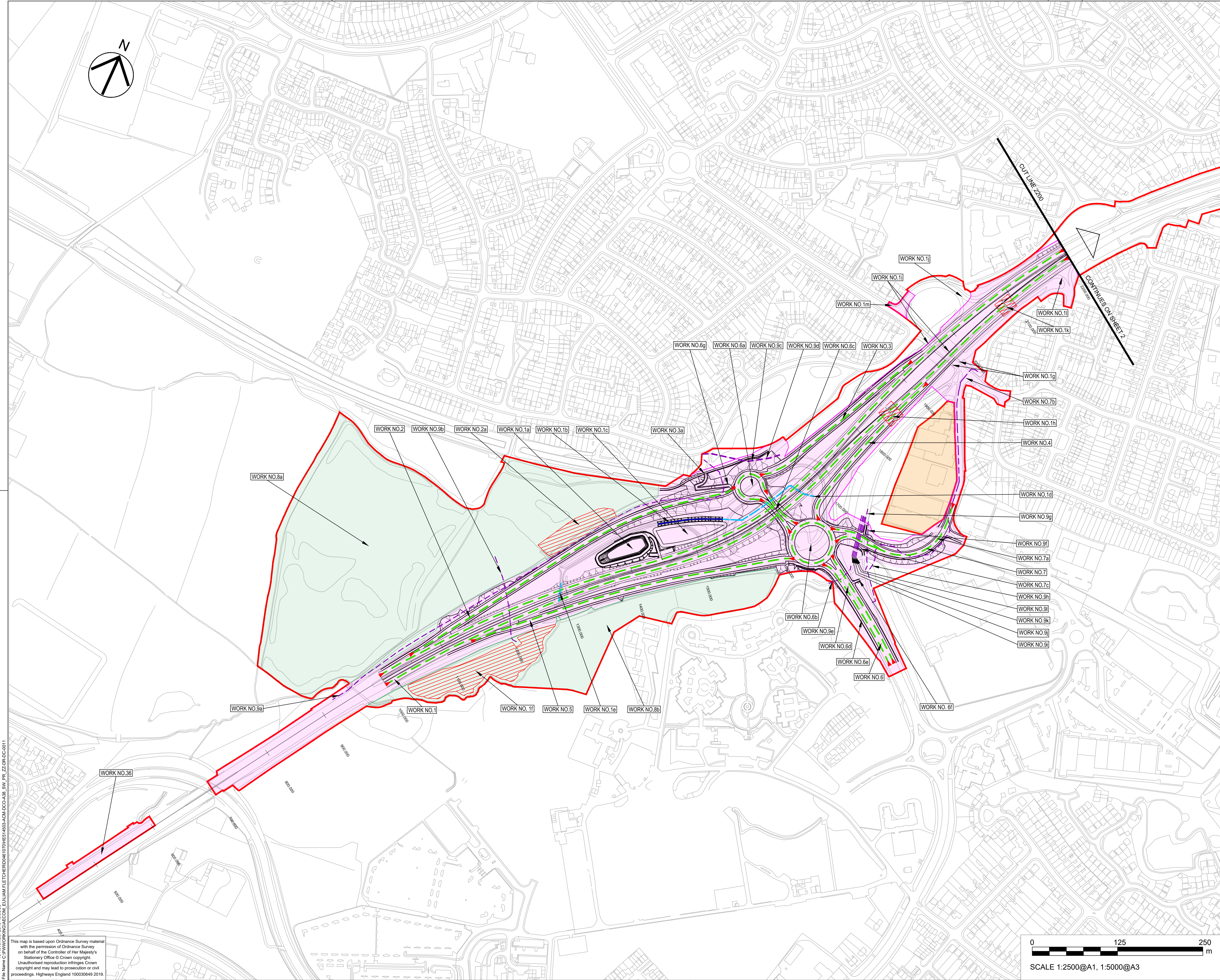
 THE DESIGN
 LIMITS OF LAND TO BE ACQUIRED OR USED PERMANENTLY OR TEMPORARILY (THE ORDER LIMITS)
 AREA NOT INCLUDED WITHIN DCO BOUNDARY



TR010022

A38
DERBY JUNCTIONS

WORKS PLANS
REGULATION 5(2)(j)
KEY PLAN



- NOTES
1. THIS DRAWING IS TO BE READ IN CONJUNCTION WITH ALL OTHER RELEVANT DOCUMENTATION.
 2. DO NOT SCALE FROM THIS DRAWING. USE ONLY PRINTED DIMENSIONS.
 3. ALL DIMENSIONS IN METRES, ALL CHAINAGES, LEVELS AND COORDINATES ARE IN METRES UNLESS DEFINED OTHERWISE.
- KEY:
- THE DESIGN
 - HIGHWAY WORK CENTRELINE (APPROX)
 - EXTENTS OF LINEAR WORKS
 - LIMITS OF LAND TO BE ACQUIRED OR USED PERMANENTLY OR TEMPORARILY (THE ORDER LIMITS)
 - WORKS ITEM LIMIT OF DEVIATION
 - UTILITY DIVERSION CORRIDOR INCLUDING WORKS ITEM LIMIT OF DEVIATION
 - UTILITY DIVERSION CENTRELINE (APPROX)
 - HIGHWAY WORK LIMIT OF DEVIATION
 - ENVIRONMENTAL MITIGATION WORKS
 - AREA NOT INCLUDED WITHIN DCO BOUNDARY
 - PROPOSED CULVERT
 - PROPOSED WATERCOURSE
 - CONSTRUCTION COMPOUND AREA
 - RIGHTS OF WAY DIVERSION

| | | | | |
|--|----|-------|----------|--------|
| First Issue | LE | GS | 05/06/19 | C01 |
| Minor amendments to key and plan in response to examination questions for deadlines 1 & 2. | LF | GS | 13/11/19 | C02 |
| Revision Details | By | Check | Date | Suffix |

Purpose of Issue

DCO APPLICATION

Client
Highways England
Floor 5
Two Colmore Square
38 Colmore Circus
Birmingham
B4 6BN

Development Consent Order Number
TR010022

Project Title
**A38
DERBY JUNCTIONS**

Drawing Title
**WORKS PLANS
REGULATION 5(2)(j)
SHEET 1 OF 4**

| | | | | |
|----------------|-------------|---------------|----------------|------------------|
| Designed LF | Drawn LF | Checked SW | Approved GS | Date 11/11/19 |
|----------------|-------------|---------------|----------------|------------------|

Internal Project No.
60533462

Scale @ A1
1:2500

Suitability
D7

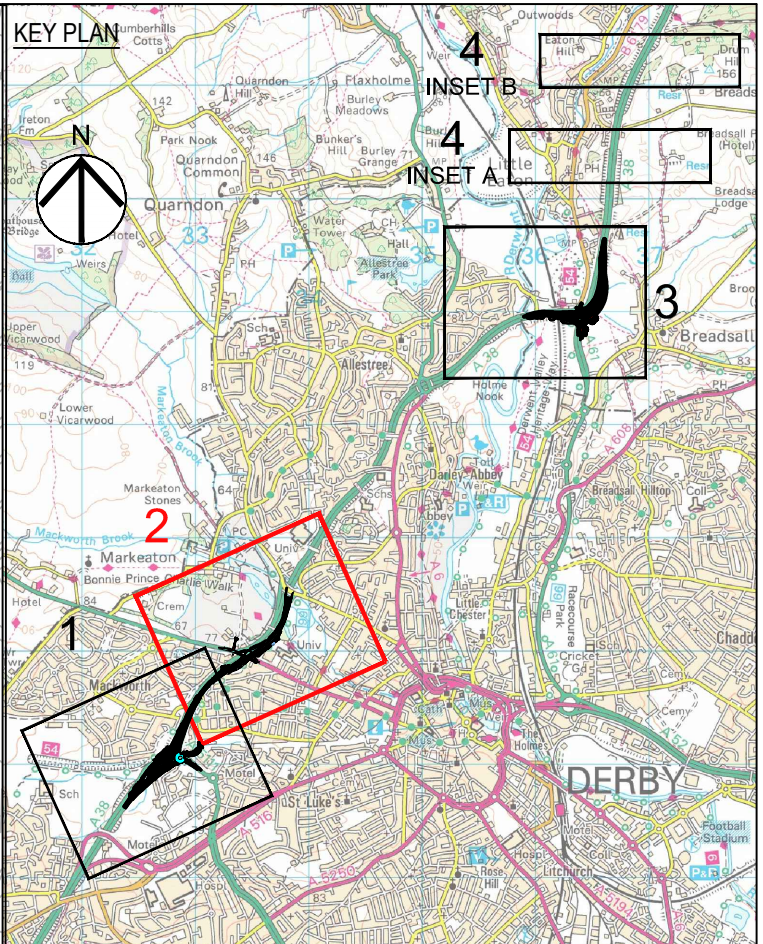

Zone
Whole Scheme

THIS DOCUMENT HAS BEEN PREPARED PURSUANT TO AND SUBJECT TO THE TERMS OF AECOM'S APPOINTMENT BY ITS CLIENT. AECOM ACCEPTS NO LIABILITY FOR ANY USE OF THIS DOCUMENT OTHER THAN BY ITS ORIGINAL CLIENT OR FOLLOWING AECOM'S EXPRESS AGREEMENT TO SUCH USE, AND ONLY FOR THE PURPOSES FOR WHICH IT WAS PREPARED AND PROVIDED.

| | | | |
|---------------------------------|--------------------------------------|----------------------------------|------------|
| Drawing Number HE514503 -ACM | Originator I Type I Role I Number | I Volume -DCO- -DR-DC-0011 | Rev C02 |
|---------------------------------|--------------------------------------|----------------------------------|------------|

This map is based upon Ordnance Survey material with the permission of Ordnance Survey on behalf of the Controller of Her Majesty's Stationery Office © Crown copyright. Unauthorised reproduction infringes Crown copyright and may lead to prosecution or civil proceedings. Highways England 100030649 2019.

Plot Date: 18 November 2019 13:00:05
File Name: C:\WORKING\GAGCOM\ELIAN\FLETCHER\RD046\070\WHS1\603\ACM-DCO-A38_SW_PR_ZZ-DC-0011



- NOTES**
1. THIS DRAWING IS TO BE READ IN CONJUNCTION WITH ALL OTHER RELEVANT DOCUMENTATION.
 2. DO NOT SCALE FROM THIS DRAWING. USE ONLY PRINTED DIMENSIONS.
 3. ALL DIMENSIONS IN METRES. ALL CHAINAGES, LEVELS AND COORDINATES ARE IN METRES UNLESS DEFINED OTHERWISE.

- KEY:**
- THE DESIGN
 - HIGHWAY WORK CENTRELINE (APPROX)
 - EXTENTS OF LINEAR WORKS
 - LIMITS OF LAND TO BE ACQUIRED OR USED PERMANENTLY OR TEMPORARILY (THE ORDER LIMITS)
 - WORKS ITEM LIMIT OF DEVIATION.
 - UTILITY DIVERSION CORRIDOR INCLUDING WORKS ITEM LIMIT OF DEVIATION.
 - UTILITY DIVERSION CENTRELINE (APPROX)
 - HIGHWAY WORK LIMIT OF DEVIATION
 - ENVIRONMENTAL MITIGATION WORKS
 - AREA NOT INCLUDED WITHIN DCO BOUNDARY
 - PROPOSED CULVERT
 - PROPOSED WATERCOURSE
 - CONSTRUCTION COMPOUND AREA
 - RIGHTS OF WAY DIVERSION

| | | | | |
|--|----|-------|----------|--------|
| First Issue | LE | GS | 05/06/19 | C01 |
| Minor amendments to key and plan in response to examination questions for deadlines 1 & 2. | LF | GS | 13/11/19 | C02 |
| Revision Details | By | Check | Date | Suffix |

| | |
|----------------------------------|---|
| DCO APPLICATION | |
| Client |  |
| Highways England | |
| Floor 5 | |
| Two Colmore Square | |
| 38 Colmore Circus | |
| Birmingham | |
| B4 6BN | |
| Development Consent Order Number | |
| TR010022 | |

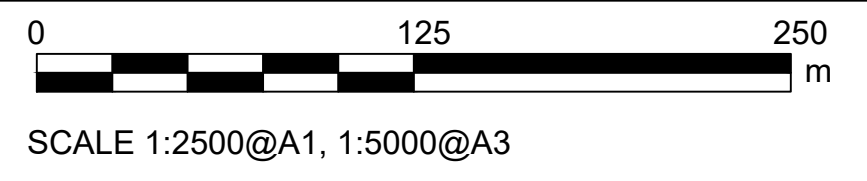
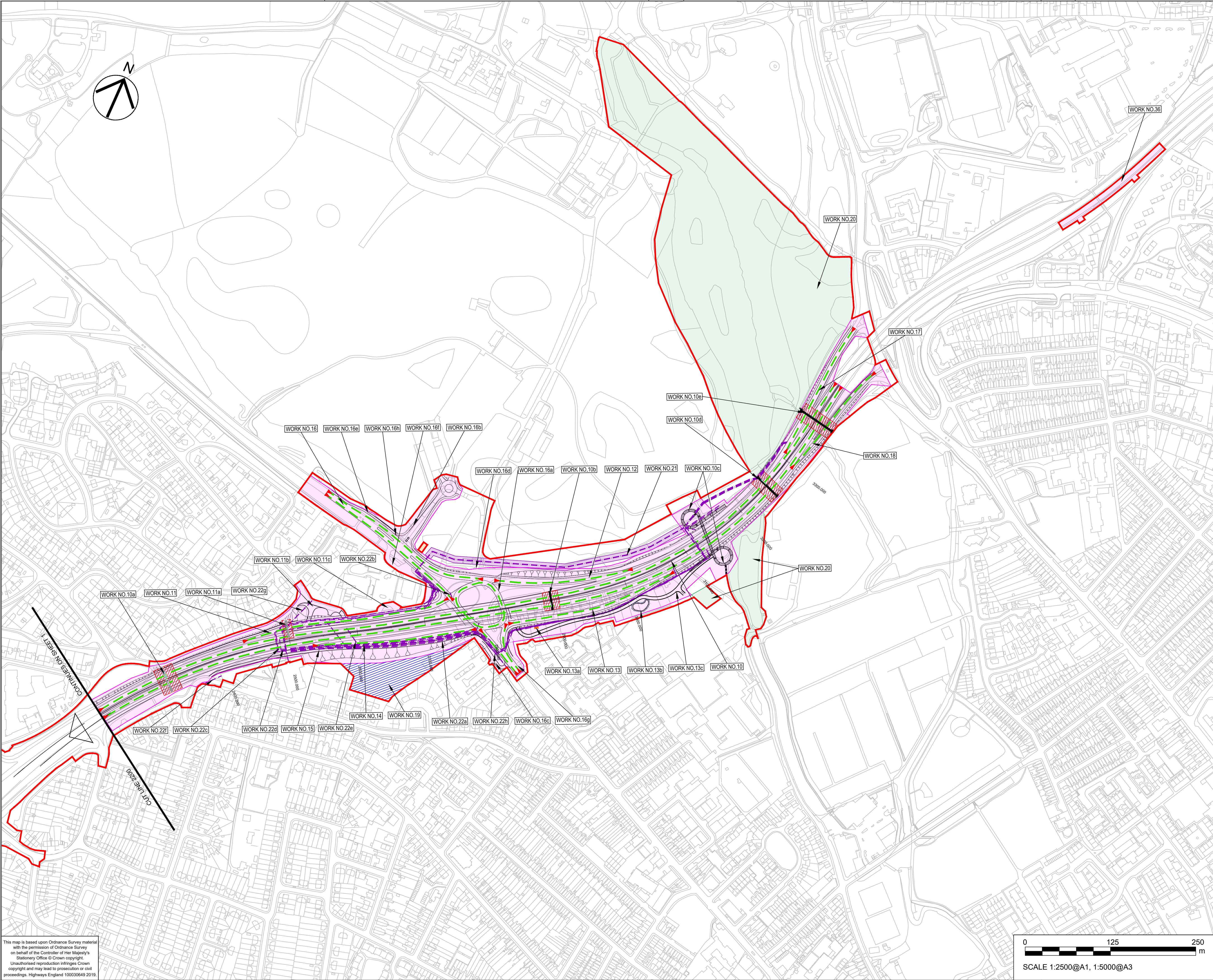
| | |
|---------------|------------------------|
| Project Title | A38 DERBY JUNCTIONS |
|---------------|------------------------|

| | |
|---------------|---|
| Drawing Title | WORKS PLANS REGULATION 5(2)(j) SHEET 2 OF 4 |
|---------------|---|

| | | | | |
|----------------------|--------------|---------|----------|----------|
| Designed | Drawn | Checked | Approved | Date |
| LF | LF | SW | GS | 11/11/19 |
| Internal Project No. | 60533462 | | | |
| Scale @ A1 | 1:2500 | | | |
| Zone | Whole Scheme | | | |

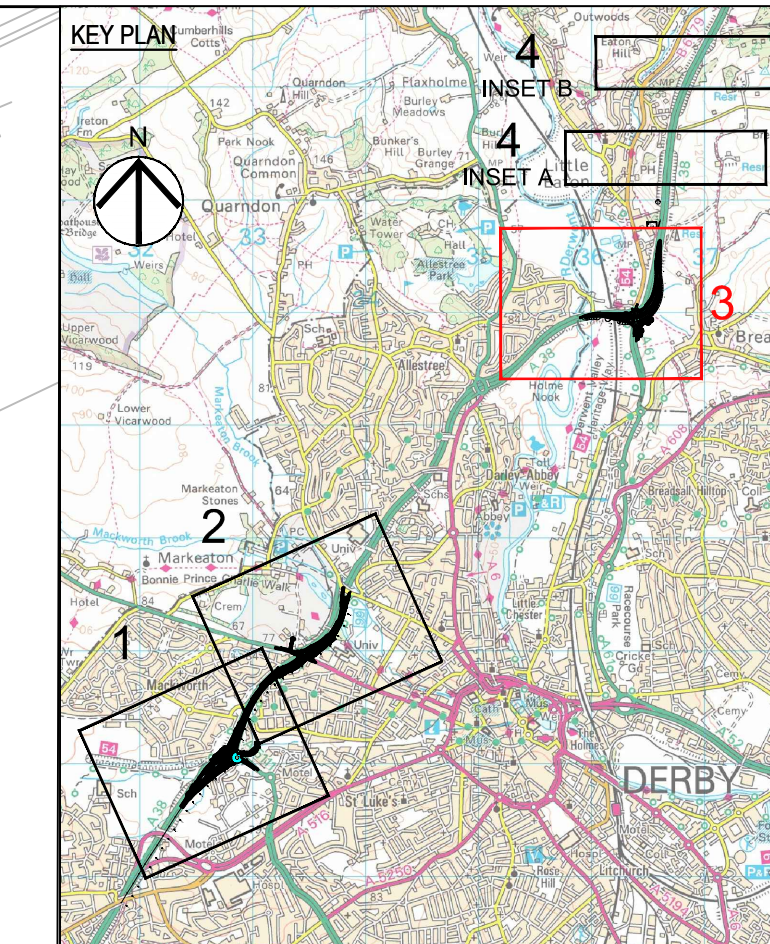
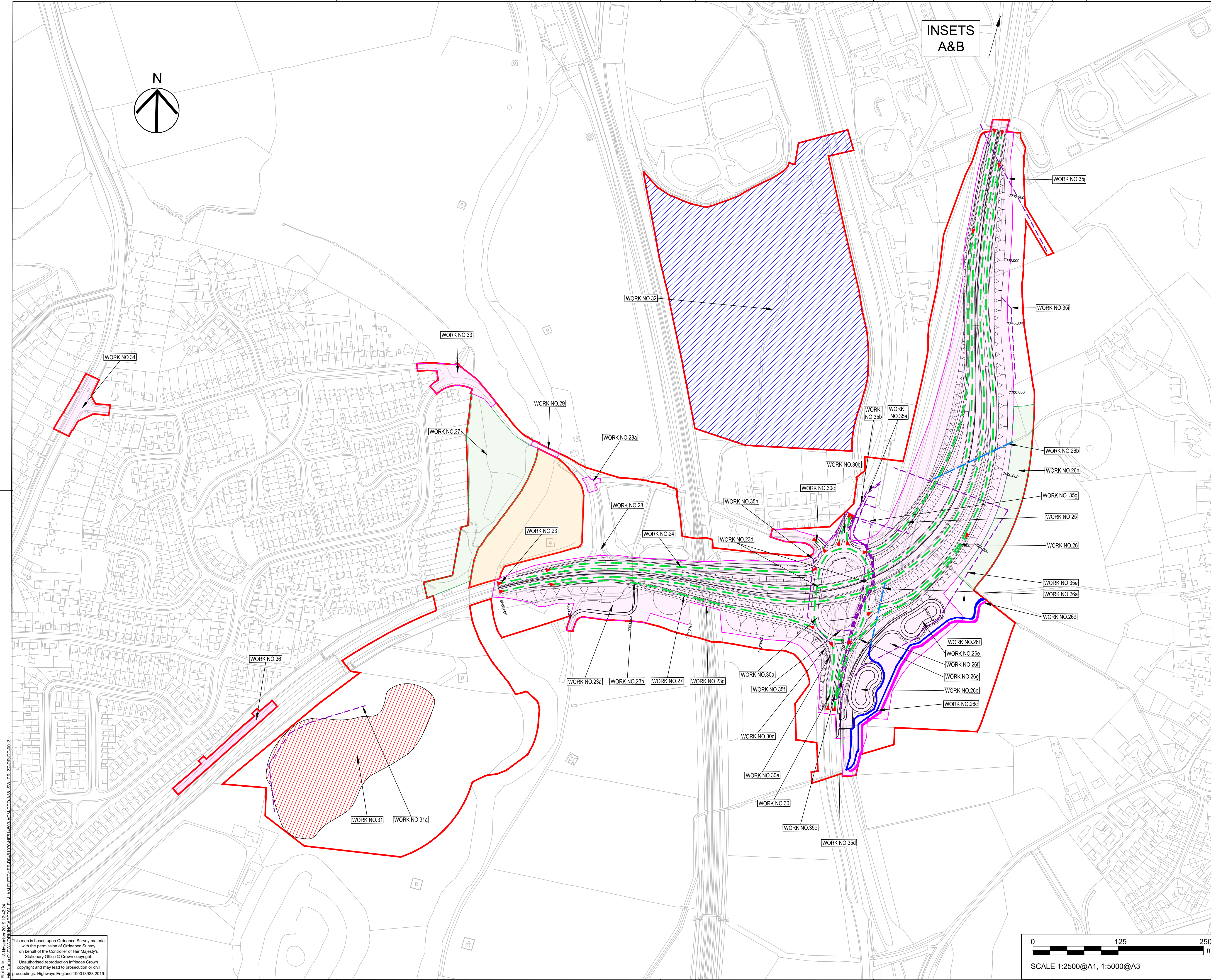
THIS DOCUMENT HAS BEEN PREPARED PURSUANT TO AND SUBJECT TO THE TERMS OF AECOM'S APPOINTMENT BY ITS CLIENT. AECOM ACCEPTS NO LIABILITY FOR ANY USE OF THIS DOCUMENT OTHER THAN BY ITS ORIGINAL CLIENT OR FOLLOWING AECOM'S EXPRESS AGREEMENT TO SUCH USE, AND ONLY FOR THE PURPOSES FOR WHICH IT WAS PREPARED AND PROVIDED.

| | | | | |
|----------------|---------------|--------------|----------|----------|
| Drawing Number | HE514503 -ACM | I Originator | I Volume | Rev |
| Location | A38_SW_PR_ZZ | I Type | I Role | I Number |
| C02 | | | | |



Plot Date: 18 November 2019 12:27:14
File Name: C:\WORKING\AECOM\EULIAM\FLETCHER\DERBY\07\WHS14503\A38\DCO-A38_SW_PR_ZZ\DCO-A38-02.dwg

This map is based upon Ordnance Survey material with the permission of Ordnance Survey on behalf of the Controller of Her Majesty's Stationery Office. © Crown copyright. Unauthorised reproduction infringes Crown copyright and may lead to prosecution or civil proceedings. Highways England 100030640 2019



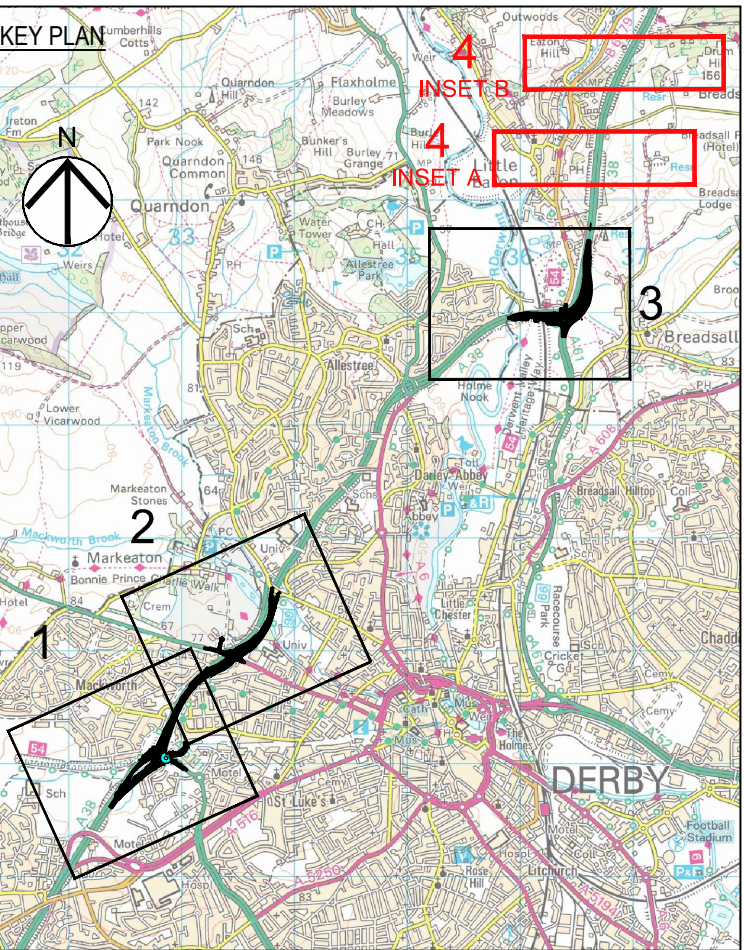
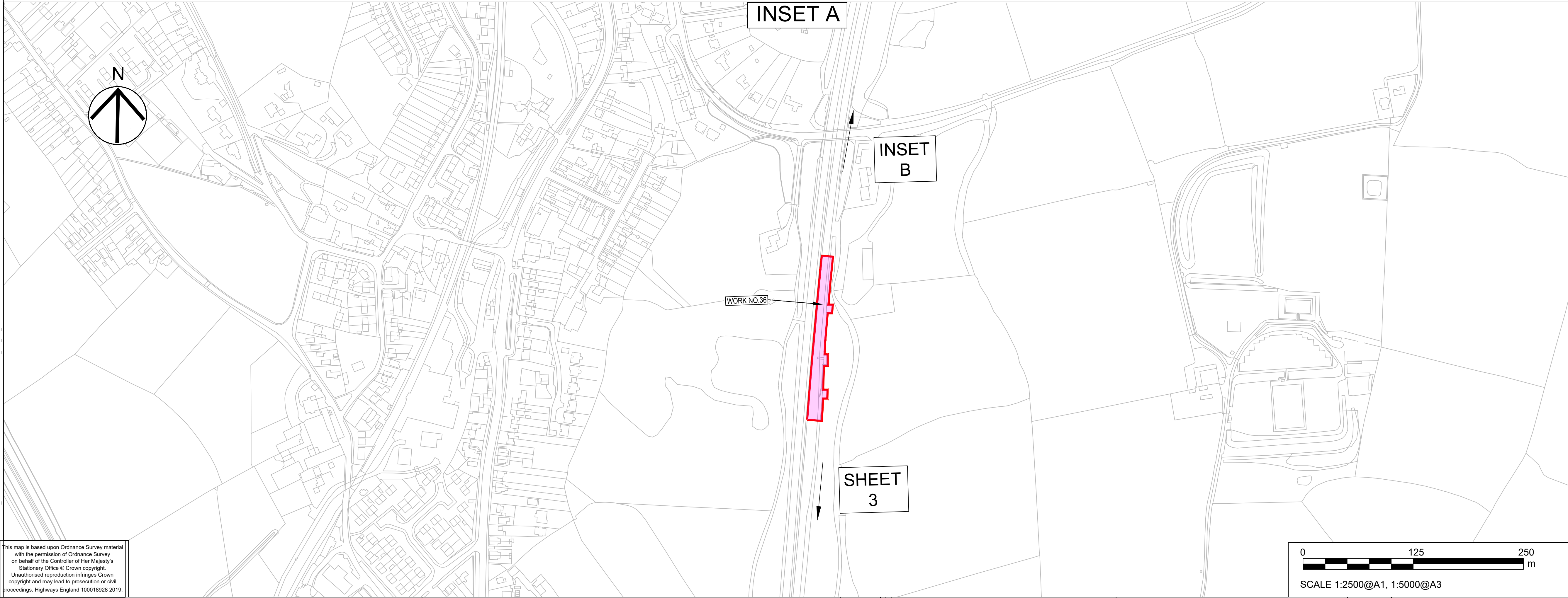
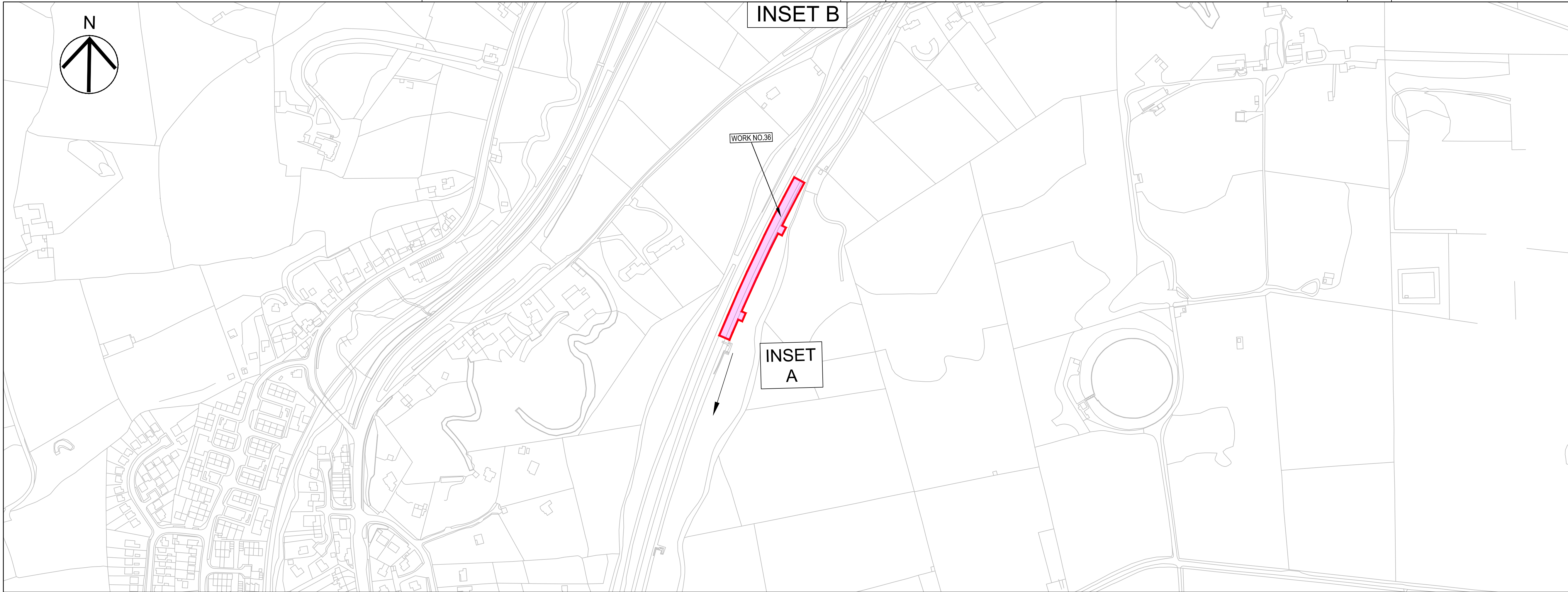
- NOTES
1. THIS DRAWING IS TO BE READ IN CONJUNCTION WITH ALL OTHER RELEVANT DOCUMENTATION.
 2. DO NOT SCALE FROM THIS DRAWING, USE ONLY PRINTED DIMENSIONS.
 3. ALL DIMENSIONS IN METRES. ALL CHAINAGES, LEVELS AND COORDINATES ARE IN METRES UNLESS DEFINED OTHERWISE.

- KEY:
- THE DESIGN
 - HIGHWAY WORK CENTRELINE (APPROX)
 - EXTENTS OF LINEAR WORKS
 - LIMITS OF LAND TO BE ACQUIRED OR USED PERMANENTLY OR TEMPORARILY (THE ORDER LIMITS)
 - WORKS ITEM LIMIT OF DEVIATION
 - UTILITY DIVERSION CORRIDOR INCLUDING WORKS ITEM LIMIT OF DEVIATION
 - UTILITY DIVERSION CENTRELINE (APPROX)
 - HIGHWAY WORK LIMIT OF DEVIATION
 - ENVIRONMENTAL MITIGATION WORKS
 - AREA NOT INCLUDED WITHIN DCO BOUNDARY
 - PROPOSED CULVERT
 - PROPOSED WATERCOURSE
 - CONSTRUCTION COMPOUND AREA
 - RIGHTS OF WAY DIVERSION

| | | | | |
|--|----|-------|----------|--------|
| First Issue | LE | GS | 05/06/19 | C01 |
| Minor amendments to key and plan in response to examination questions for deadlines 1 & 2. | LF | GS | 13/11/19 | C02 |
| Revision Details | By | Check | Date | Suffix |

| | | | | |
|--|------------------------------|-----------------------------------|----------------------|------------------|
| Purpose of Issue | | | | |
| DCO APPLICATION | | | | |
| Client Highways England Floor 5 Two Colmore Square 38 Colmore Circus Birmingham B4 6BN | | | | |
| Development Consent Order Number TR010022 | | | | |
| Project Title A38 DERBY JUNCTIONS | | | | |
| Drawing Title WORKS PLANS REGULATION 5(2)(j) SHEET 3 OF 4 | | | | |
| Designed LF | Drawn LF | Checked SW | Approved GS | Date 11/11/19 |
| Internal Project No. 60533462 | | | Suitability D7 | |
| Scale @ A1 1:2500 | | | Zone Whole Scheme | |
| THIS DOCUMENT HAS BEEN PREPARED PURSUANT TO AND SUBJECT TO THE TERMS OF AECOM'S APPOINTMENT BY ITS CLIENT. AECOM ACCEPTS NO LIABILITY FOR ANY USE OF THIS DOCUMENT OTHER THAN BY ITS ORIGINAL CLIENT OR FOLLOWING AECOM'S EXPRESS AGREEMENT TO SUCH USE, AND ONLY FOR THE PURPOSES FOR WHICH IT WAS PREPARED AND PROVIDED. | | | | |
| Drawing Number HE514503 - ACM | I Originator A38_SW_PR_ZZ | I Volume -DCO - -DR-DC-0013 | C02 | |
| Location I Type I Role I Number | | | | |

This map is based upon Ordnance Survey material with the permission of Ordnance Survey on behalf of the Controller of Her Majesty's Stationery Office © Crown copyright. Unauthorised reproduction infringes Crown copyright and may lead to prosecution or civil proceedings. Highways England 100018928 2019.



- NOTES**
1. THIS DRAWING IS TO BE READ IN CONJUNCTION WITH ALL OTHER RELEVANT DOCUMENTATION.
 2. DO NOT SCALE FROM THIS DRAWING. USE ONLY PRINTED DIMENSIONS.
 3. ALL DIMENSIONS IN METRES, ALL CHAINAGES, LEVELS AND COORDINATES ARE IN METRES UNLESS DEFINED OTHERWISE.
- KEY:**
- THE DESIGN
 - HIGHWAY WORK CENTRELINE (APPROX)
 - EXTENTS OF LINEAR WORKS
 - LIMITS OF LAND TO BE ACQUIRED OR USED PERMANENTLY OR TEMPORARILY (THE ORDER LIMITS)
 - WORKS ITEM LIMIT OF DEVIATION.
 - UTILITY DIVERSION CORRIDOR INCLUDING WORKS ITEM LIMIT OF DEVIATION.
 - UTILITY DIVERSION CENTRELINE (APPROX)
 - HIGHWAY WORK LIMIT OF DEVIATION
 - ENVIRONMENTAL MITIGATION WORKS
 - AREA NOT INCLUDED WITHIN DCO BOUNDARY
 - PROPOSED CULVERT
 - PROPOSED WATERCOURSE
 - CONSTRUCTION COMPOUND AREA
 - RIGHTS OF WAY DIVERSION

| | | | | |
|--|----|-------|----------|--------|
| First Issue | LE | GS | 05/06/19 | C01 |
| Minor amendments to key and plan in response to examination questions for deadlines 1 & 2. | LF | GS | 13/11/19 | C02 |
| Revision Details | By | Check | Date | Suffix |

DCO APPLICATION

Client
Highways England
Floor 5
Two Colmore Square
38 Colmore Circus
Birmingham
B4 6BN



Development Consent Order Number
TR010022

Project Title
A38
DERBY JUNCTIONS

Drawing Title
WORKS PLANS
REGULATION 5(2)(j)
SHEET 4 OF 4

| | | | | |
|----------------------------------|-------------|---------------|----------------------|------------------|
| Designed LF | Drawn LF | Checked SW | Approved GS | Date 11/11/19 |
| Internal Project No. 60533462 | | | Suitability D7 | |
| Scale @ A1 1:2500 | | | Zone Whole Scheme | |

THIS DOCUMENT HAS BEEN PREPARED PURSUANT TO AND SUBJECT TO THE TERMS OF AECOM'S APPOINTMENT BY ITS CLIENT. AECOM ACCEPTS NO LIABILITY FOR ANY USE OF THIS DOCUMENT OTHER THAN BY ITS ORIGINAL CLIENT OR FOLLOWING AECOM'S EXPRESS AGREEMENT TO SUCH USE, AND ONLY FOR THE PURPOSES FOR WHICH IT WAS PREPARED AND PROVIDED.

| | | | |
|----------------------------|----------------------|------------------------|------------|
| Drawing Number HE514503 | I Originator -ACM | I Volume -DCO - | Rev C02 |
| A38_SW_PR_ZZ | | -DR-DC-0014 | |
| Location | | I Type I Role I Number | |



SCALE 1:2500@A1, 1:5000@A3

This map is based upon Ordnance Survey material with the permission of Ordnance Survey on behalf of the Controller of Her Majesty's Stationery Office © Crown copyright. Unauthorised reproduction infringes Crown copyright and may lead to prosecution or civil proceedings. Highways England 100018928 2019.

Ref Date: 19 November 2019 13:31:27
File Name: C:\pwworking\AECOM\EU\LIAM\FILE\CHEROKEE\107\HE514503-ACM-DCO-A38_SW_PR_ZZ-DR-DC-0014