

**A303 Amesbury to Berwick Down**  
**TR010025**

**2.9 General Arrangement Drawings**

Volume 2

APFP Regulation 5(2)(o)

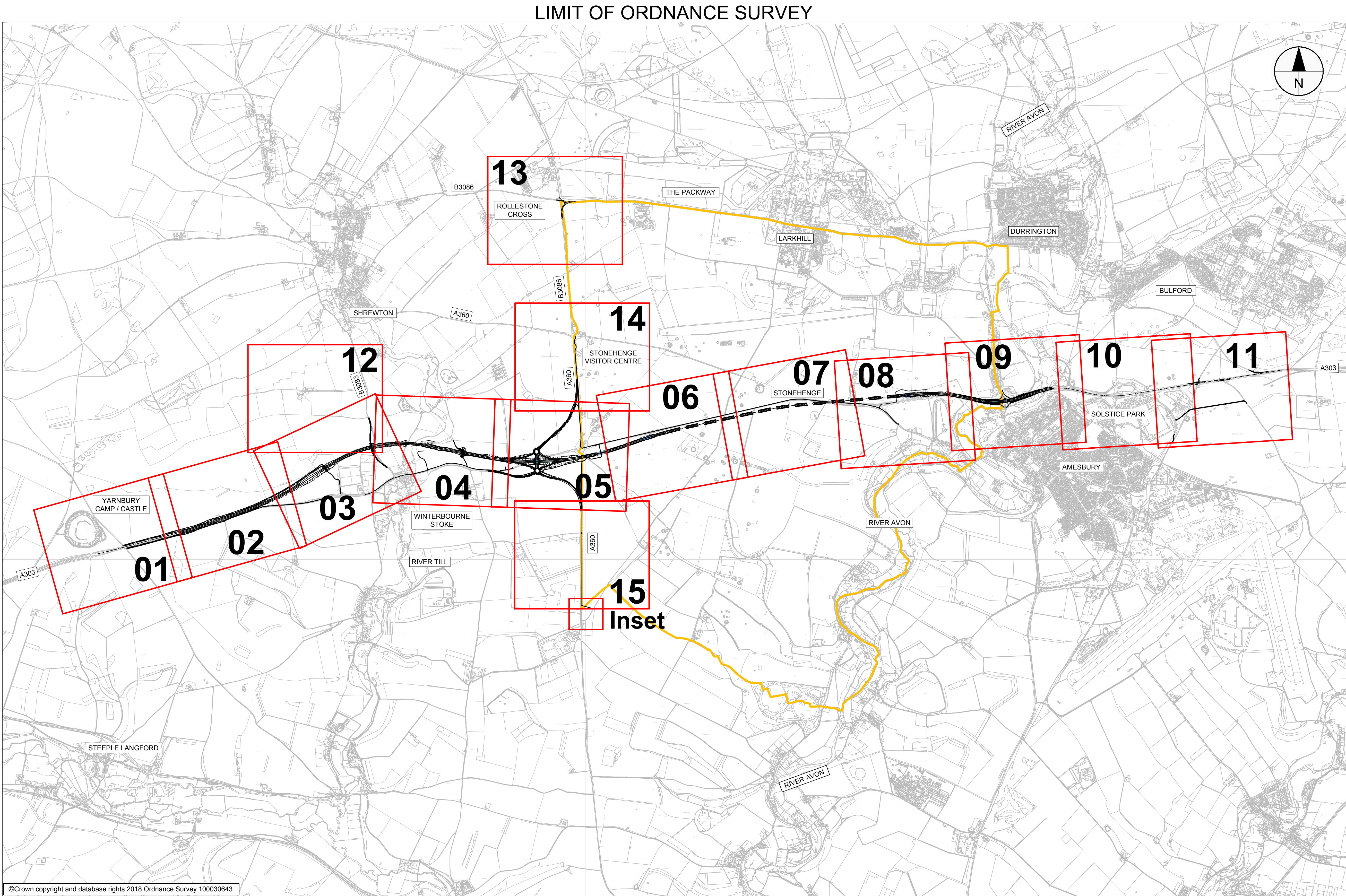
Planning Act 2008

Infrastructure Planning (Applications: Prescribed  
Forms and Procedure) Regulations 2009

October 2018










NOTES:

1. ALL DIMENSIONS ARE IN METRES UNLESS NOTED OTHERWISE.


LEGEND:

 THE SCHEME (SHOWN FOR ILLUSTRATIVE PURPOSES ONLY)

 05 SHEET USED AS PART OF THIS DRAWING SERIES.

 WORLD HERITAGE SITE BOUNDARY

SUBMITTED FOR DEVELOPMENT CONSENT ORDER APPLICATION	ES TE	OCT 2018	P02	
Revision Details	By Check	Date	Suffix	



Purpose of Issue  
**DCO APPLICATION**

Project Title  
**A303  
Amesbury to Berwick Down**

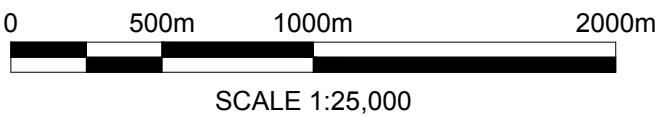
Drawing Title  
**GENERAL ARRANGEMENT  
DRAWINGS  
REGULATION 5(2)(o)  
KEY PLAN**

Highways England Project Office  
Temple Quay House  
2 The Square, Temple Quay  
Bristol, BS1 6HA  
Scale @ A1

Application Document Number  
**TR010025 - 2.9**

Rev  
**P02**

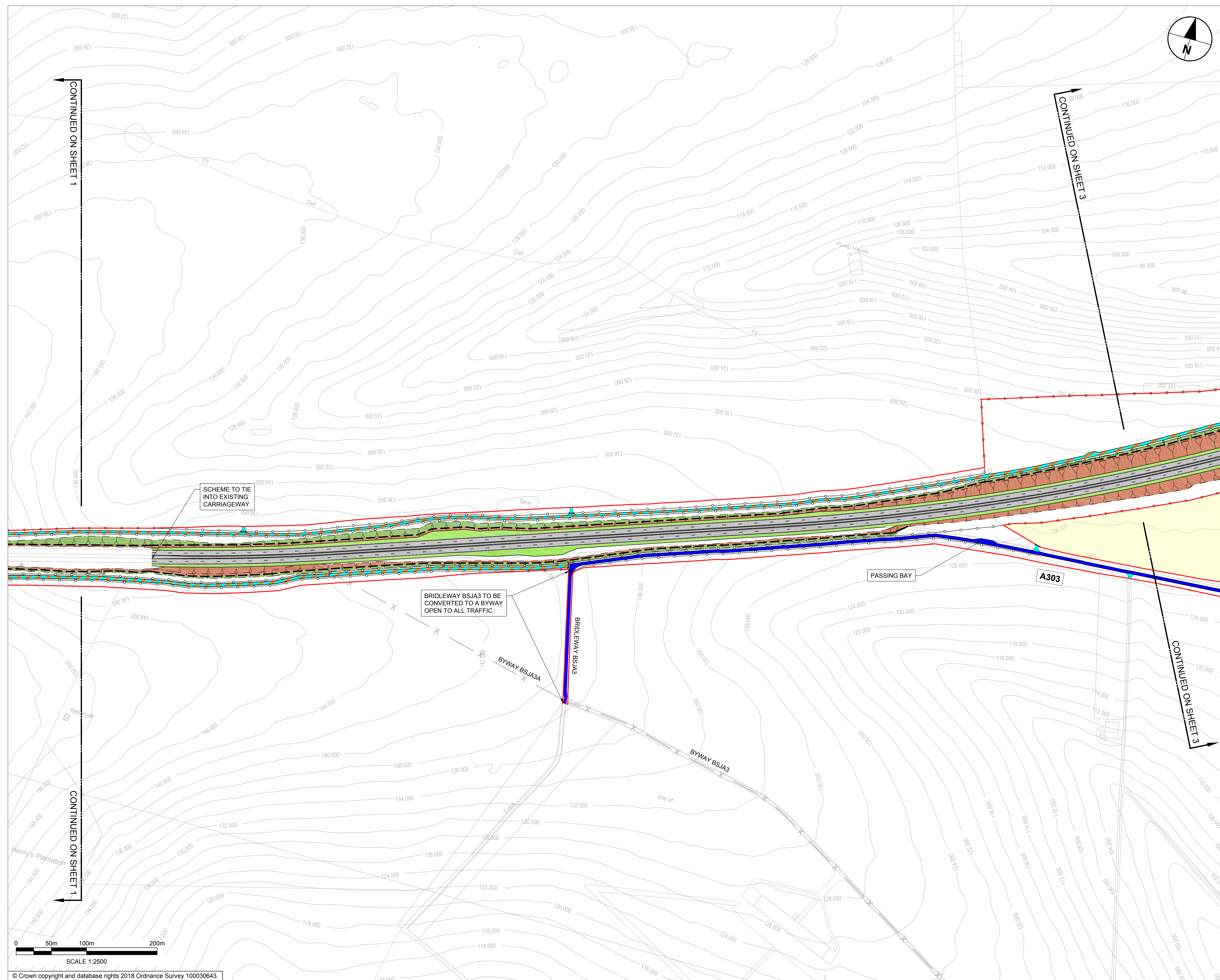
1:25,000










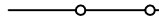



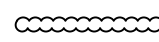




















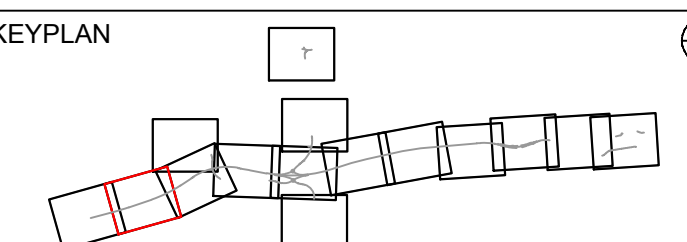
NOTES:
--------

1. ALL DIMENSIONS ARE IN METRES UNLESS NOTED OTHERWISE.
2. FOR ENVIRONMENTAL DETAILS REFER TO THE ENVIRONMENTAL MASTERPLAN AND ASSOCIATED DRAWINGS / DOCUMENTS.
3. THE DESIGN OF THE SCHEME IS SHOWN HERE FOR ILLUSTRATIVE PURPOSES ONLY AND WILL BE SUBJECT TO DETAILED DESIGN DEVELOPMENT IN ACCORDANCE WITH THE PROVISIONS OF THE DEVELOPMENT CONSENT ORDER.

LEGEND:

- |   |   |
|---|---|
|  | ORDER LIMITS  |
|  | AREA EXCLUDED FROM ORDER LIMITS                       |
|  | PROPOSED ENVIRONMENTAL BUND                           |
|  | PROPOSED PERMANENT FENCELINE                          |
|  | PROPOSED BORED TUNNEL SECTION                         |
|  | PROPOSED CUT/COVER SECTION                            |
|  | PROPOSED HEDGE  |
|  | PROPOSED RESTRICTED BYWAY AND PRIVATE MEANS OF ACCESS |
|  | PROPOSED RESTRICTED BYWAY                             |
|  | PROPOSED PRIVATE MEANS OF ACCESS                      |
|  | PROPOSED BYWAY OPEN TO ALL TRAFFIC                    |
|  | PROPOSED BRIDLEWAY                                    |
|  | PROPOSED SHARED CYCLEWAY                              |
|  | EXISTING PUBLIC RIGHTS OF WAY                         |
|  | PROPOSED EARTHWORKS (EMBANKMENT)                      |
|  | PROPOSED EARTHWORKS (CUTTING)                         |
|  | PROPOSED VERGE  |
|  | PROPOSED RETAINED CUT                                 |
|  | PROPOSED CARRIAGEWAY                                  |
|  | PROPOSED DRAINAGE TREATMENT AREA                      |
|  | PROPOSED LANDSCAPE REPROFILING                        |
|  | EXISTING CONTOUR                                      |
|  | PROPOSED SITE COMPOUND                                |
|  | PROPOSED VARIABLE MESSAGE SIGN                        |

## KEYPLAN



SUBMITTED FOR DEVELOPMENT CONSENT ORDER APPLICATION	ES	OCT 2018	P02
Revision Details	By	Date	Suffix



Purpose of Issue
------------------

## DCO APPLICATION

Project Title	
---------------	--

A303  
Amesbury to Berwick Down

Drawing Title

GENERAL ARRANGEMENT  
DRAWINGS  
REGULATION 5(2)(o)  
SHEET 2 OF 15

Highways England Project Office  
Temple Quay House  
2 The Square, Temple Quay  
Bristol, BS1 6HA

Scale @ A1

1:2500

Application Document Number

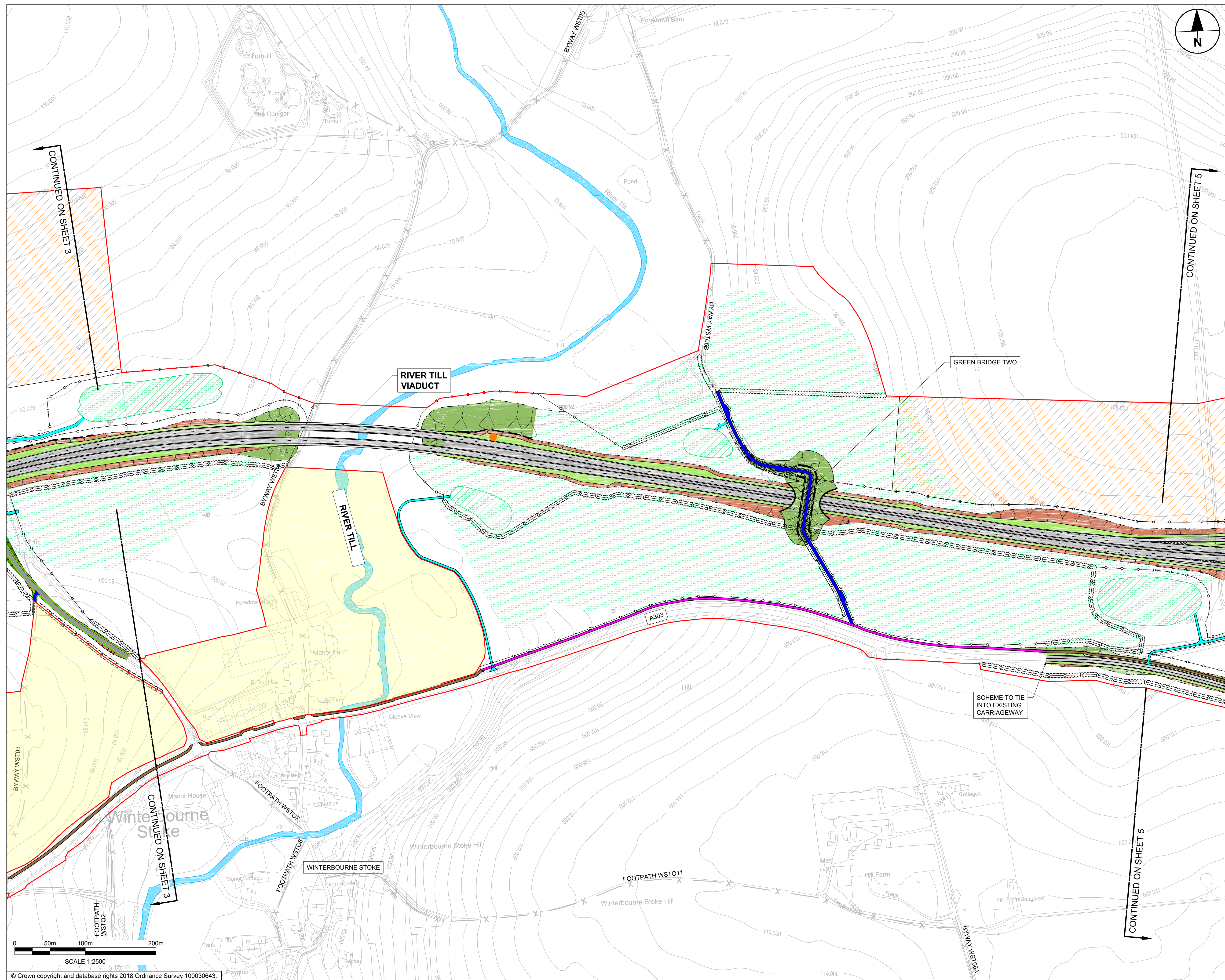
TR010025 - 2.9

P02



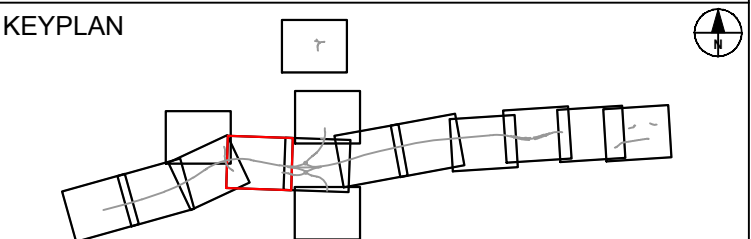






- NOTES:
1. ALL DIMENSIONS ARE IN METRES UNLESS NOTED OTHERWISE.
  2. FOR ENVIRONMENTAL DETAILS REFER TO THE ENVIRONMENTAL MASTERPLAN AND ASSOCIATED DRAWINGS / DOCUMENTS.
  3. THE DESIGN OF THE SCHEME IS SHOWN HERE FOR ILLUSTRATIVE PURPOSES ONLY AND WILL BE SUBJECT TO DETAILED DESIGN DEVELOPMENT IN ACCORDANCE WITH THE PROVISIONS OF THE DEVELOPMENT CONSENT ORDER.

- LEGEND:
- ORDER LIMITS
  - AREA EXCLUDED FROM ORDER LIMITS
  - PROPOSED ENVIRONMENTAL BUND
  - PROPOSED PERMANENT FENCELINE
  - PROPOSED BORED TUNNEL SECTION
  - PROPOSED CUT/COVER SECTION
  - PROPOSED HEDGE
  - PROPOSED RESTRICTED BYWAY AND PRIVATE MEANS OF ACCESS
  - PROPOSED RESTRICTED BYWAY
  - PROPOSED PRIVATE MEANS OF ACCESS
  - PROPOSED BYWAY OPEN TO ALL TRAFFIC
  - PROPOSED BRIDLEWAY
  - PROPOSED SHARED CYCLEWAY
  - EXISTING PUBLIC RIGHTS OF WAY
  - PROPOSED EARTHWORKS (EMBANKMENT)
  - PROPOSED EARTHWORKS (CUTTING)
  - PROPOSED VERGE
  - PROPOSED RETAINED CUT
  - PROPOSED CARRIAGEWAY
  - PROPOSED DRAINAGE TREATMENT AREA
  - PROPOSED LANDSCAPE REPROFILING
  - EXISTING CONTOUR
  - PROPOSED SITE COMPOUND
  - PROPOSED VARIABLE MESSAGE SIGN



SUBMITTED FOR DEVELOPMENT CONSENT ORDER APPLICATION		ES	OCT 2018	P02
Revision Details		By	Date	Suffix
		Check		



Purpose of Issue  
**DCO APPLICATION**

Project Title  
**A303  
Amesbury to Berwick Down**

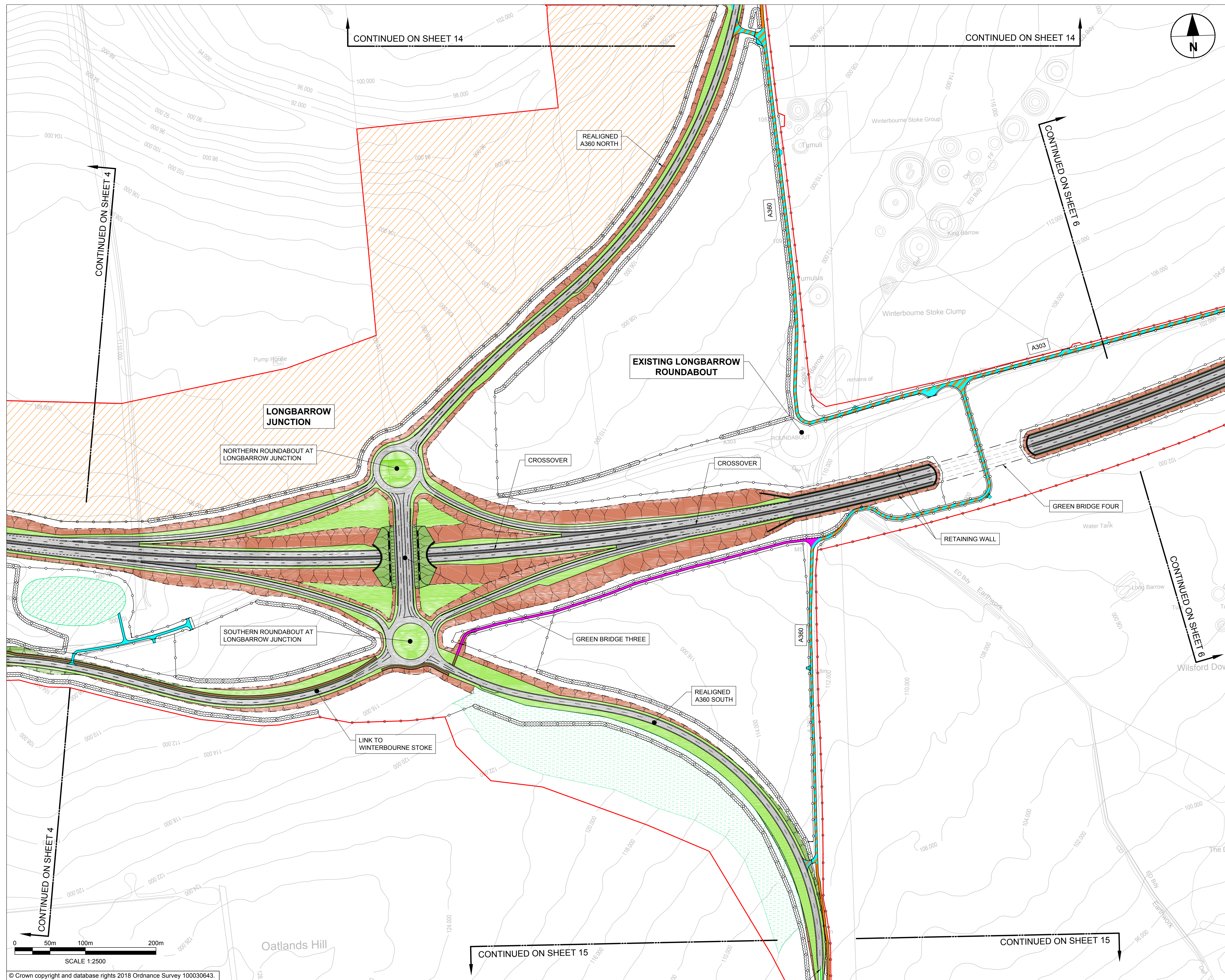
Drawing Title  
**GENERAL ARRANGEMENT  
DRAWINGS  
REGULATION 5(2)(o)  
SHEET 4 OF 15**

Highways England Project Office  
Temple Quay House  
2 The Square, Temple Quay  
Bristol, BS1 6HA  
Scale @ A1

Application Document Number  
**TR010025 - 2.9**

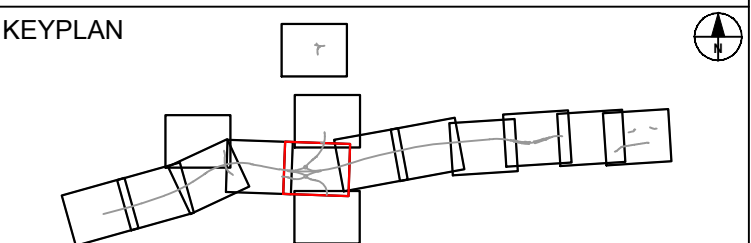
Rev  
**P02**





- NOTES:
1. ALL DIMENSIONS ARE IN METRES UNLESS NOTED OTHERWISE.
  2. FOR ENVIRONMENTAL DETAILS REFER TO THE ENVIRONMENTAL MASTERPLAN AND ASSOCIATED DRAWINGS / DOCUMENTS.
  3. THE DESIGN OF THE SCHEME IS SHOWN HERE FOR ILLUSTRATIVE PURPOSES ONLY AND WILL BE SUBJECT TO DETAILED DESIGN DEVELOPMENT IN ACCORDANCE WITH THE PROVISIONS OF THE DEVELOPMENT CONSENT ORDER.

- LEGEND:
- ORDER LIMITS
  - AREA EXCLUDED FROM ORDER LIMITS
  - PROPOSED ENVIRONMENTAL BUND
  - PROPOSED PERMANENT FENCELINE
  - PROPOSED BORED TUNNEL SECTION
  - PROPOSED CUT/COVER SECTION
  - PROPOSED HEDGE
  - PROPOSED RESTRICTED BYWAY AND PRIVATE MEANS OF ACCESS
  - PROPOSED RESTRICTED BYWAY
  - PROPOSED PRIVATE MEANS OF ACCESS
  - PROPOSED BYWAY OPEN TO ALL TRAFFIC
  - PROPOSED BRIDLEWAY
  - PROPOSED SHARED CYCLEWAY
  - EXISTING PUBLIC RIGHTS OF WAY
  - PROPOSED EARTHWORKS (EMBANKMENT)
  - PROPOSED EARTHWORKS (CUTTING)
  - PROPOSED VERGE
  - PROPOSED RETAINED CUT
  - PROPOSED CARRIAGEWAY
  - PROPOSED DRAINAGE TREATMENT AREA
  - PROPOSED LANDSCAPE REPROFILING
  - EXISTING CONTOUR
  - PROPOSED SITE COMPOUND
  - PROPOSED VARIABLE MESSAGE SIGN



SUBMITTED FOR DEVELOPMENT CONSENT ORDER APPLICATION		ES	OCT 2018	P02
Revision Details		By	Date	Suffix
		Check		

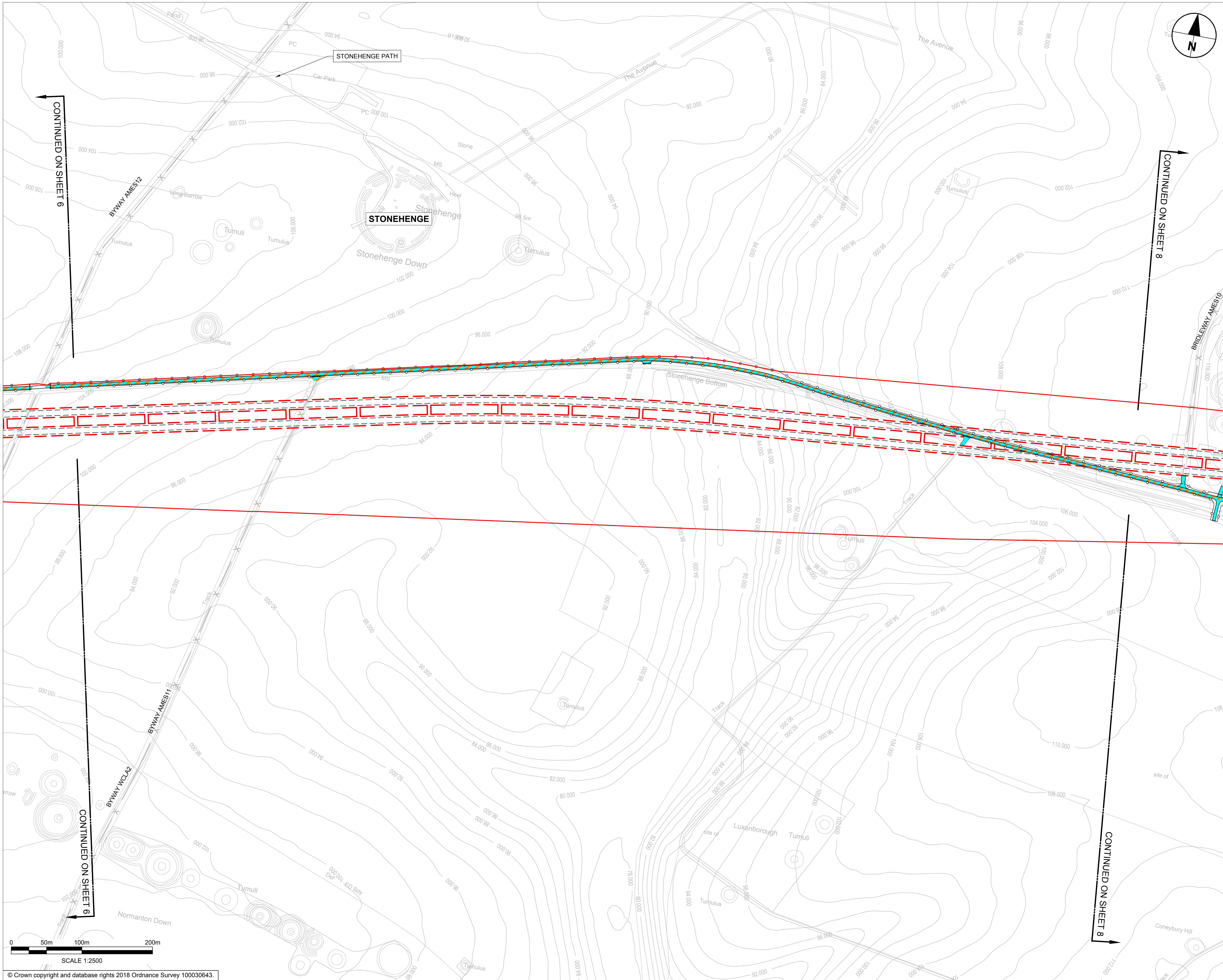


Purpose of Issue		DCO APPLICATION
Project Title		A303 Amesbury to Berwick Down
Drawing Title		GENERAL ARRANGEMENT DRAWINGS REGULATION 5(2)(o) SHEET 5 OF 15
Highways England Project Office Temple Quay House 2 The Square, Temple Quay Bristol, BS1 6HA Scale @ A1		1:2500
Application Document Number		TR010025 - 2.9
		Rev P02



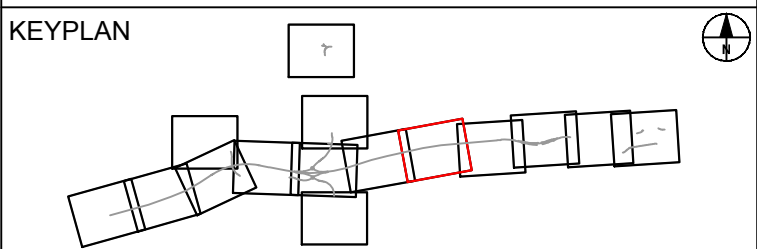






- NOTES:
1. ALL DIMENSIONS ARE IN METRES UNLESS NOTED OTHERWISE.
  2. FOR ENVIRONMENTAL DETAILS REFER TO THE ENVIRONMENTAL MASTERPLAN AND ASSOCIATED DRAWINGS / DOCUMENTS.
  3. THE DESIGN OF THE SCHEME IS SHOWN HERE FOR ILLUSTRATIVE PURPOSES ONLY AND WILL BE SUBJECT TO DETAILED DESIGN DEVELOPMENT IN ACCORDANCE WITH THE PROVISIONS OF THE DEVELOPMENT CONSENT ORDER.

- LEGEND:
- ORDER LIMITS
  - AREA EXCLUDED FROM ORDER LIMITS
  - PROPOSED ENVIRONMENTAL BUND
  - PROPOSED PERMANENT FENCELINE
  - PROPOSED BORED TUNNEL SECTION
  - PROPOSED CUT/COVER SECTION
  - PROPOSED HEDGE
  - PROPOSED RESTRICTED BYWAY AND PRIVATE MEANS OF ACCESS
  - PROPOSED RESTRICTED BYWAY
  - PROPOSED PRIVATE MEANS OF ACCESS
  - PROPOSED BYWAY OPEN TO ALL TRAFFIC
  - PROPOSED BRIDLEWAY
  - PROPOSED SHARED CYCLEWAY
  - EXISTING PUBLIC RIGHTS OF WAY
  - PROPOSED EARTHWORKS (EMBANKMENT)
  - PROPOSED EARTHWORKS (CUTTING)
  - PROPOSED VERGE
  - PROPOSED RETAINED CUT
  - PROPOSED CARRIAGEWAY
  - PROPOSED DRAINAGE TREATMENT AREA
  - PROPOSED LANDSCAPE REPROFILING
  - EXISTING CONTOUR
  - PROPOSED SITE COMPOUND
  - PROPOSED VARIABLE MESSAGE SIGN



SUBMITTED FOR DEVELOPMENT CONSENT ORDER APPLICATION	ES	OCT 2018	P02	
Revision Details	By	Date	Check	Suffix



Purpose of Issue

**DCO APPLICATION**

Project Title

**A303  
Amesbury to Berwick Down**

Drawing Title

**GENERAL ARRANGEMENT  
DRAWINGS  
REGULATION 5(2)(o)  
SHEET 7 OF 15**

Highways England Project Office  
Temple Quay House  
2 The Square, Temple Quay  
Bristol, BS1 6HA  
Scale @ A1

Application Document Number

**TR010025 - 2.9**

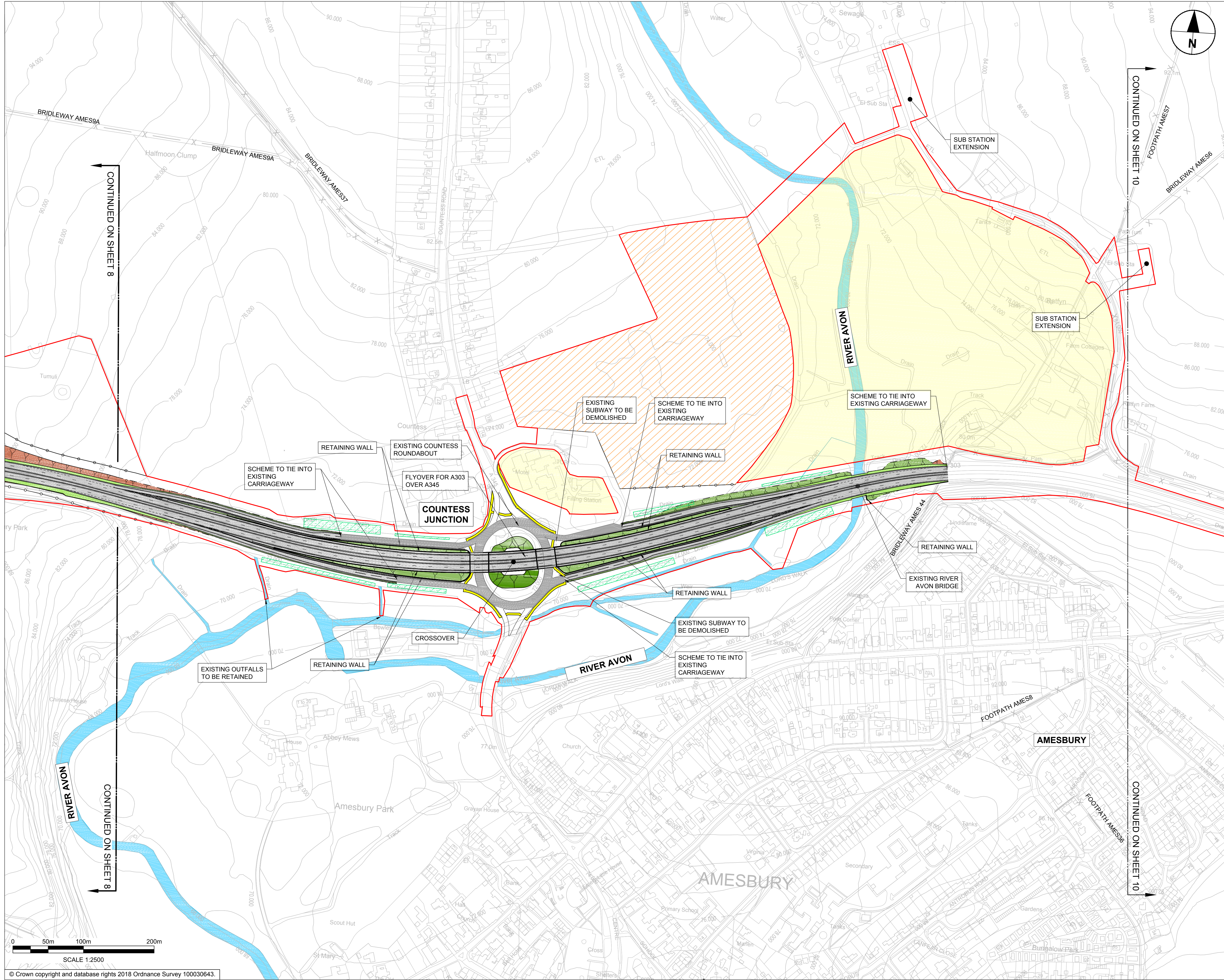
Rev

**P02**



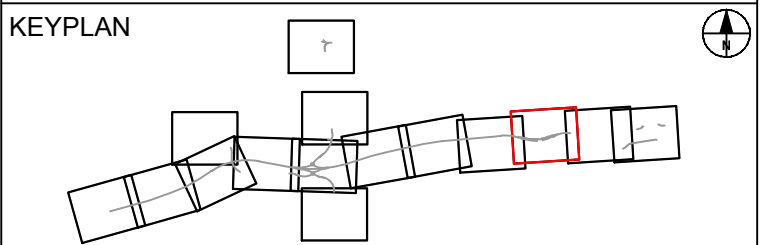






- NOTES:
1. ALL DIMENSIONS ARE IN METRES UNLESS NOTED OTHERWISE.
  2. FOR ENVIRONMENTAL DETAILS REFER TO THE ENVIRONMENTAL MASTERPLAN AND ASSOCIATED DRAWINGS / DOCUMENTS.
  3. THE DESIGN OF THE SCHEME IS SHOWN HERE FOR ILLUSTRATIVE PURPOSES ONLY AND WILL BE SUBJECT TO DETAILED DESIGN DEVELOPMENT IN ACCORDANCE WITH THE PROVISIONS OF THE DEVELOPMENT CONSENT ORDER.

- LEGEND:
- ORDER LIMITS
  - AREA EXCLUDED FROM ORDER LIMITS
  - PROPOSED ENVIRONMENTAL BUND
  - PROPOSED PERMANENT FENCELINE
  - PROPOSED BORED TUNNEL SECTION
  - PROPOSED CUT/COVER SECTION
  - PROPOSED HEDGE
  - PROPOSED RESTRICTED BYWAY AND PRIVATE MEANS OF ACCESS
  - PROPOSED RESTRICTED BYWAY
  - PROPOSED PRIVATE MEANS OF ACCESS
  - PROPOSED BYWAY OPEN TO ALL TRAFFIC
  - PROPOSED BRIDLEWAY
  - PROPOSED SHARED CYCLEWAY
  - EXISTING PUBLIC RIGHTS OF WAY
  - PROPOSED EARTHWORKS (EMBANKMENT)
  - PROPOSED EARTHWORKS (CUTTING)
  - PROPOSED VERGE
  - PROPOSED RETAINED CUT
  - PROPOSED CARRIAGEWAY
  - PROPOSED DRAINAGE TREATMENT AREA
  - PROPOSED LANDSCAPE REPROFILING
  - 118.000 EXISTING CONTOUR
  - PROPOSED SITE COMPOUND
  - PROPOSED VARIABLE MESSAGE SIGN
  - PROPOSED FOOTWAY



SUBMITTED FOR DEVELOPMENT CONSENT ORDER APPLICATION		ES	OCT 2018	P02
Revision Details		By	Date	Suffix
		Check		

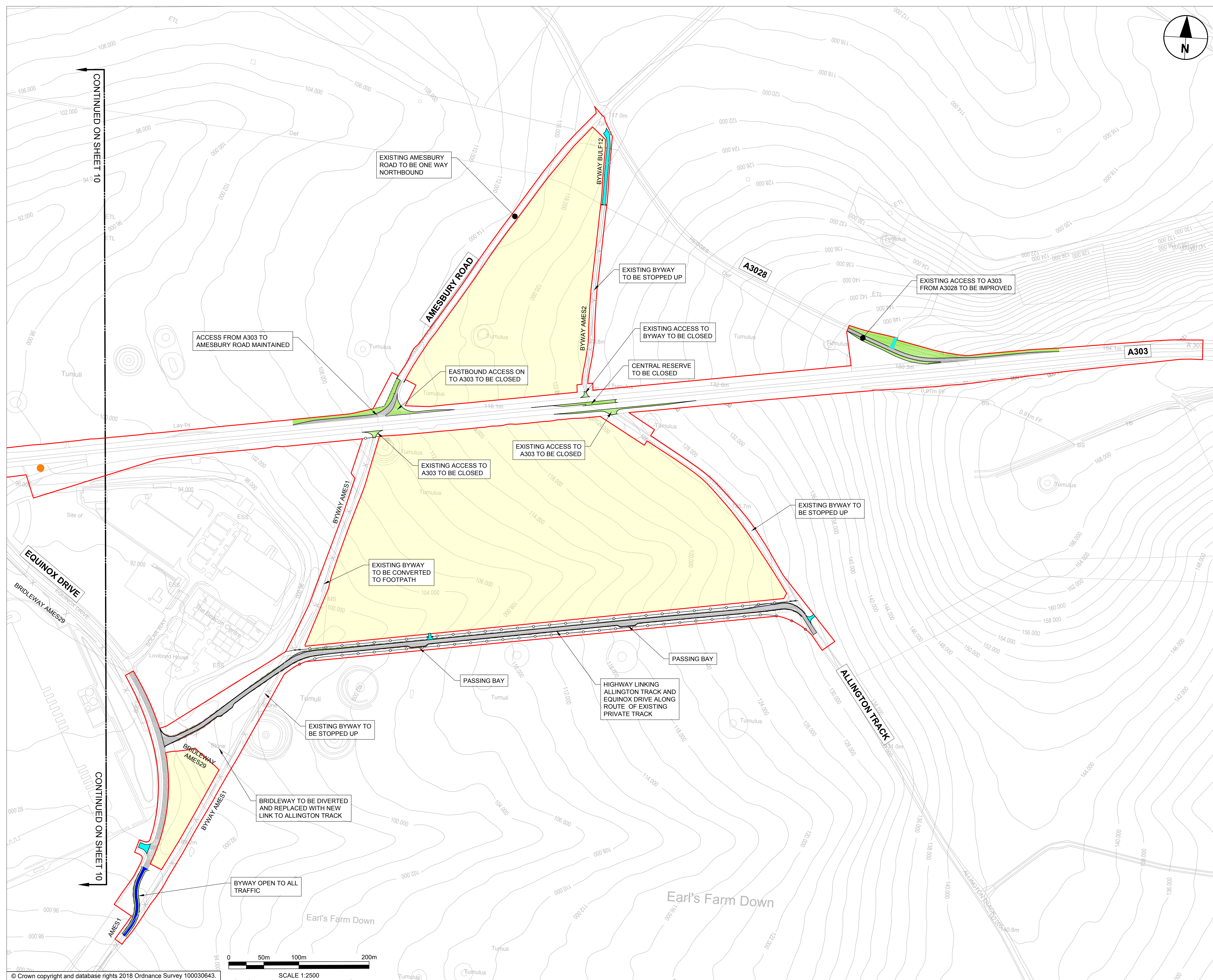


Purpose of Issue	DCO APPLICATION		
Project Title	A303 Amesbury to Berwick Down		
Drawing Title	GENERAL ARRANGEMENT DRAWINGS REGULATION 5(2)(o) SHEET 9 OF 15		
Highways England Project Office Temple Quay House 2 The Square, Temple Quay Bristol, BS1 6HA Scale @ A1			
1:2500			
Application Document Number	TR010025 - 2.9	Rev	P02

































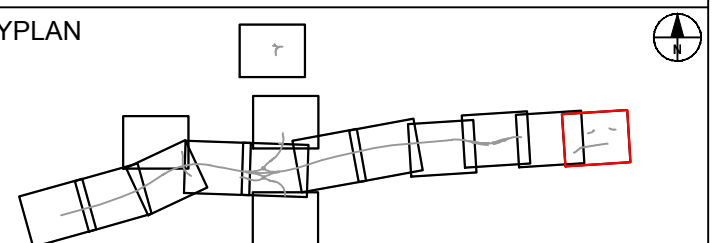
NOTES:

1. ALL DIMENSIONS ARE IN METRES UNLESS NOTED OTHERWISE.
2. FOR ENVIRONMENTAL DETAILS REFER TO THE ENVIRONMENTAL MASTERPLAN AND ASSOCIATED DRAWINGS / DOCUMENTS.
3. THE DESIGN OF THE SCHEME IS SHOWN HERE FOR ILLUSTRATIVE PURPOSES ONLY AND WILL BE SUBJECT TO DETAILED DESIGN DEVELOPMENT IN ACCORDANCE WITH THE PROVISIONS OF THE DEVELOPMENT CONSENT ORDER.

LEGEND:

- |   |   |
|---|---|
|  | ORDER LIMITS  |
|  | AREA EXCLUDED FROM ORDER LIMITS                       |
|  | PROPOSED ENVIRONMENTAL BUND                           |
|  | PROPOSED PERMANENT FENCELINE                          |
|  | PROPOSED BORED TUNNEL SECTION                         |
|  | PROPOSED CUT/COVER SECTION                            |
|  | PROPOSED HEDGE  |
|  | PROPOSED RESTRICTED BYWAY AND PRIVATE MEANS OF ACCESS |
|  | PROPOSED RESTRICTED BYWAY                             |
|  | PROPOSED PRIVATE MEANS OF ACCESS                      |
|  | PROPOSED BYWAY OPEN TO ALL TRAFFIC                    |
|  | PROPOSED BRIDLEWAY                                    |
|  | PROPOSED SHARED CYCLEWAY                              |
|  | EXISTING PUBLIC RIGHTS OF WAY                         |
|  | PROPOSED EARTHWORKS (EMBANKMENT)                      |
|  | PROPOSED EARTHWORKS (CUTTING)                         |
|  | PROPOSED VERGE  |
|  | PROPOSED RETAINED CUT                                 |
|  | PROPOSED CARRIAGEWAY                                  |
|  | PROPOSED DRAINAGE TREATMENT AREA                      |
|  | PROPOSED LANDSCAPE REPROFILING                        |
|  | 118.000 — EXISTING CONTOUR                            |
|  | PROPOSED SITE COMPOUND                                |
|  | PROPOSED VARIABLE MESSAGE SIGN                        |

## KEYPLAN



SUBMITTED FOR DEVELOPMENT CONSENT ORDER APPLICATION	ES	OCT 2018	P02
Revision Details	By Check	Date	Suffix



Purpose of Issue
------------------

## DCO APPLICATION

Project Title	
---------------	--

A303  
Amesbury to Berwick Down

Drawing Title
---------------

GENERAL ARRANGEMENT  
DRAWINGS  
REGULATION 5(2)(o)  
SHEET 11 OF 15

Highways England Project Office  
Temple Quay House  
2 The Square, Temple Quay  
Bristol, BS1 6HA

Scale @ A1

1:2500

Application Document Number

TR010025 - 2.9

lev

P02 |





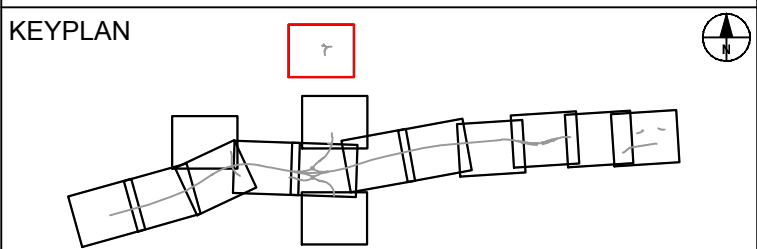




© Crown copyright and database rights 2018 Ordnance Survey 100030643.

- NOTES:
1. ALL DIMENSIONS ARE IN METRES UNLESS NOTED OTHERWISE.
  2. FOR ENVIRONMENTAL DETAILS REFER TO THE ENVIRONMENTAL MASTERPLAN AND ASSOCIATED DRAWINGS / DOCUMENTS.
  3. THE DESIGN OF THE SCHEME IS SHOWN HERE FOR ILLUSTRATIVE PURPOSES ONLY AND WILL BE SUBJECT TO DETAILED DESIGN DEVELOPMENT IN ACCORDANCE WITH THE PROVISIONS OF THE DEVELOPMENT CONSENT ORDER.

- LEGEND:
- ORDER LIMITS
  - AREA EXCLUDED FROM ORDER LIMITS
  - PROPOSED ENVIRONMENTAL BUND
  - PROPOSED PERMANENT FENCELINE
  - PROPOSED BORED TUNNEL SECTION
  - PROPOSED CUT/COVER SECTION
  - PROPOSED HEDGE
  - PROPOSED RESTRICTED BYWAY AND PRIVATE MEANS OF ACCESS
  - PROPOSED RESTRICTED BYWAY
  - PROPOSED PRIVATE MEANS OF ACCESS
  - PROPOSED BYWAY OPEN TO ALL TRAFFIC
  - PROPOSED BRIDLEWAY
  - PROPOSED SHARED CYCLEWAY
  - EXISTING PUBLIC RIGHTS OF WAY
  - PROPOSED EARTHWORKS (EMBANKMENT)
  - PROPOSED EARTHWORKS (CUTTING)
  - PROPOSED VERGE
  - PROPOSED RETAINED CUT
  - PROPOSED CARRIAGEWAY
  - PROPOSED DRAINAGE TREATMENT AREA
  - PROPOSED LANDSCAPE REPROFILING
  - EXISTING CONTOUR
  - PROPOSED SITE COMPOUND
  - PROPOSED VARIABLE MESSAGE SIGN



SUBMITTED FOR DEVELOPMENT CONSENT ORDER APPLICATION	ES	OCT 2018	P02	
Revision Details	By	Date	Suffix	
	Check			

Purpose of Issue

**DCO APPLICATION**

Project Title

**A303  
Amesbury to Berwick Down**

Drawing Title

**GENERAL ARRANGEMENT  
DRAWINGS  
REGULATION 5(2)(o)  
SHEET 13 OF 15**

Highways England Project Office  
Temple Quay House  
2 The Square, Temple Quay  
Bristol, BS1 6HA  
Scale @ A1

Application Document Number

**TR010025 - 2.9**

Rev

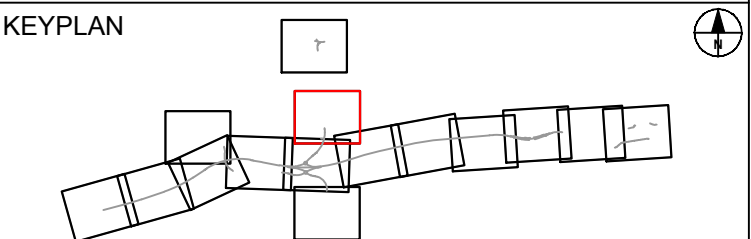
**P02**





- NOTES:
1. ALL DIMENSIONS ARE IN METRES UNLESS NOTED OTHERWISE.
  2. FOR ENVIRONMENTAL DETAILS REFER TO THE ENVIRONMENTAL MASTERPLAN AND ASSOCIATED DRAWINGS / DOCUMENTS.
  3. THE DESIGN OF THE SCHEME IS SHOWN HERE FOR ILLUSTRATIVE PURPOSES ONLY AND WILL BE SUBJECT TO DETAILED DESIGN DEVELOPMENT IN ACCORDANCE WITH THE PROVISIONS OF THE DEVELOPMENT CONSENT ORDER.

- LEGEND:
- ORDER LIMITS
  - AREA EXCLUDED FROM ORDER LIMITS
  - PROPOSED ENVIRONMENTAL BUND
  - PROPOSED PERMANENT FENCELINE
  - PROPOSED BORED TUNNEL SECTION
  - PROPOSED CUT/COVER SECTION
  - PROPOSED HEDGE
  - PROPOSED RESTRICTED BYWAY AND PRIVATE MEANS OF ACCESS
  - PROPOSED RESTRICTED BYWAY
  - PROPOSED PRIVATE MEANS OF ACCESS
  - PROPOSED BYWAY OPEN TO ALL TRAFFIC
  - PROPOSED BRIDLEWAY
  - PROPOSED SHARED CYCLEWAY
  - EXISTING PUBLIC RIGHTS OF WAY
  - PROPOSED EARTHWORKS (EMBANKMENT)
  - PROPOSED EARTHWORKS (CUTTING)
  - PROPOSED VERGE
  - PROPOSED RETAINED CUT
  - PROPOSED CARRIAGEWAY
  - PROPOSED DRAINAGE TREATMENT AREA
  - PROPOSED LANDSCAPE REPROFILING
  - EXISTING CONTOUR
  - PROPOSED SITE COMPOUND
  - PROPOSED VARIABLE MESSAGE SIGN



SUBMITTED FOR DEVELOPMENT CONSENT ORDER APPLICATION	ES TE	OCT 2018	P02
Revision Details	By Check	Date	Suffix



Purpose of Issue  
**DCO APPLICATION**

Project Title  
**A303  
Amesbury to Berwick Down**

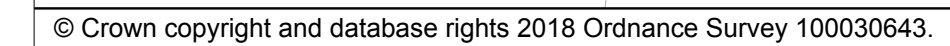
Drawing Title  
**GENERAL ARRANGEMENT  
DRAWINGS  
REGULATION 5(2)(o)  
SHEET 14 OF 15**




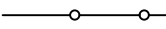




















Highways England Project Office  
Temple Quay House  
2 The Square, Temple Quay  
Bristol, BS1 6HA  
Scale @ A1 1:2500

Application Document Number  
**TR010025 - 2.9**

Rev  
**P02**





- |   |   |
|---|---|
| <b>LEGEND:</b>  |   |
|  | ORDER LIMITS  |
|  | AREA EXCLUDED FROM ORDER LIMITS                       |
|  | PROPOSED ENVIRONMENTAL BUND                           |
|  | PROPOSED PERMANENT FENCELINE                          |
|  | PROPOSED BORED TUNNEL SECTION                         |
|  | PROPOSED CUT/COVER SECTION                            |
|  | PROPOSED HEDGE  |
|  | PROPOSED RESTRICTED BYWAY AND PRIVATE MEANS OF ACCESS |
|  | PROPOSED RESTRICTED BYWAY                             |
|  | PROPOSED PRIVATE MEANS OF ACCESS                      |
|  | PROPOSED BYWAY OPEN TO ALL TRAFFIC                    |
|  | PROPOSED BRIDLEWAY                                    |
|  | PROPOSED SHARED CYCLEWAY                              |
|  | EXISTING PUBLIC RIGHTS OF WAY                         |
|  | PROPOSED EARTHWORKS (EMBANKMENT)                      |
|  | PROPOSED EARTHWORKS (CUTTING)                         |
|  | PROPOSED VERGE  |
|  | PROPOSED RETAINED CUT                                 |
|  | PROPOSED CARRIAGEWAY                                  |
|  | PROPOSED DRAINAGE TREATMENT AREA                      |
|  | PROPOSED LANDSCAPE REPROFILING                        |
|  | EXISTING CONTOUR                                      |
|  | PROPOSED SITE COMPOUND                                |
|  | PROPOSED VARIABLE MESSAGE SIGN                        |

