

A303 Amesbury to Berwick Down

TR010025

2.13 Classification of Roads Plan

Volume 2

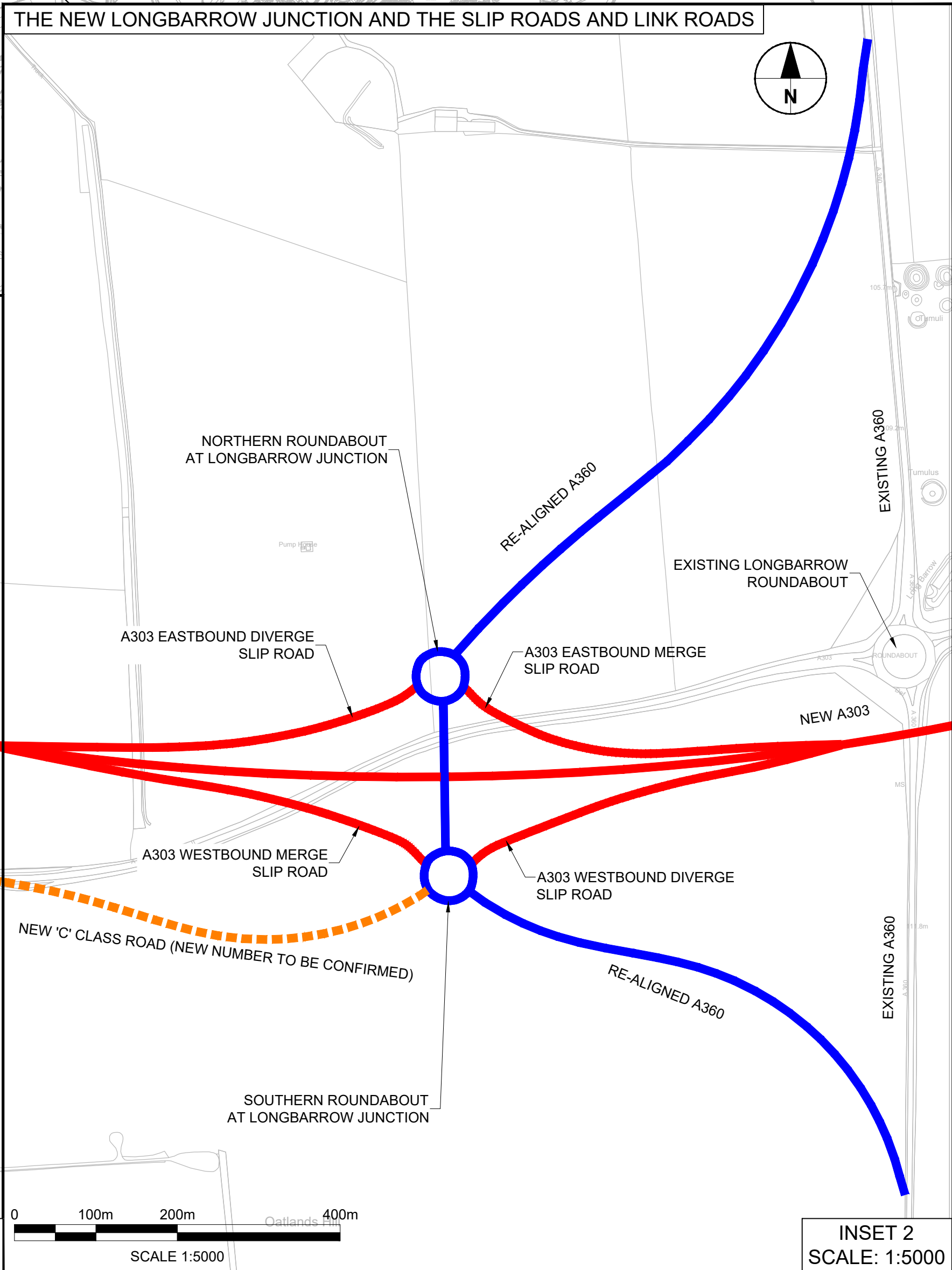
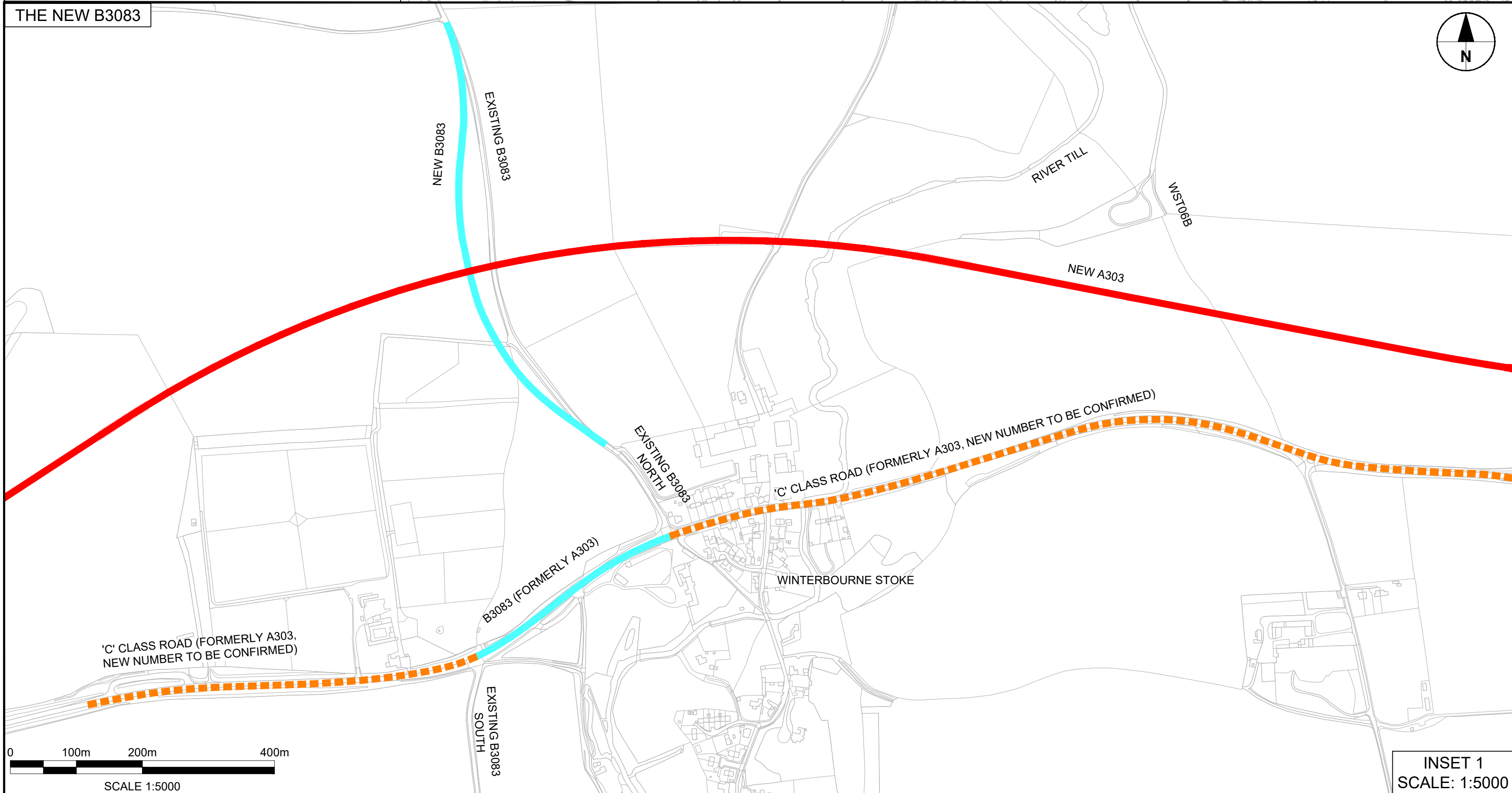
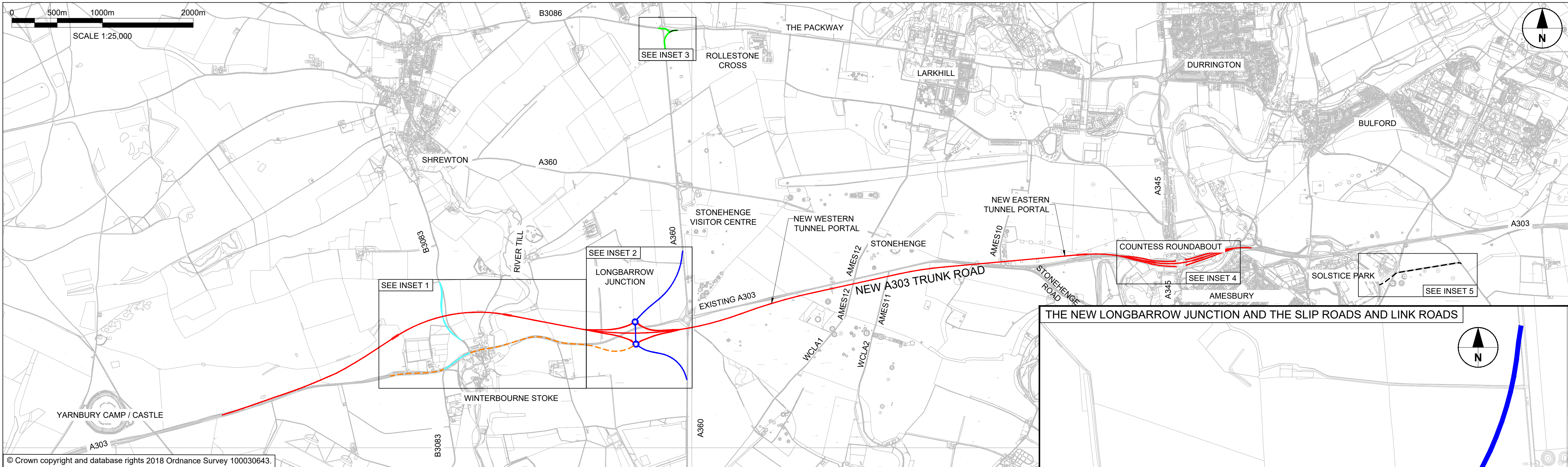
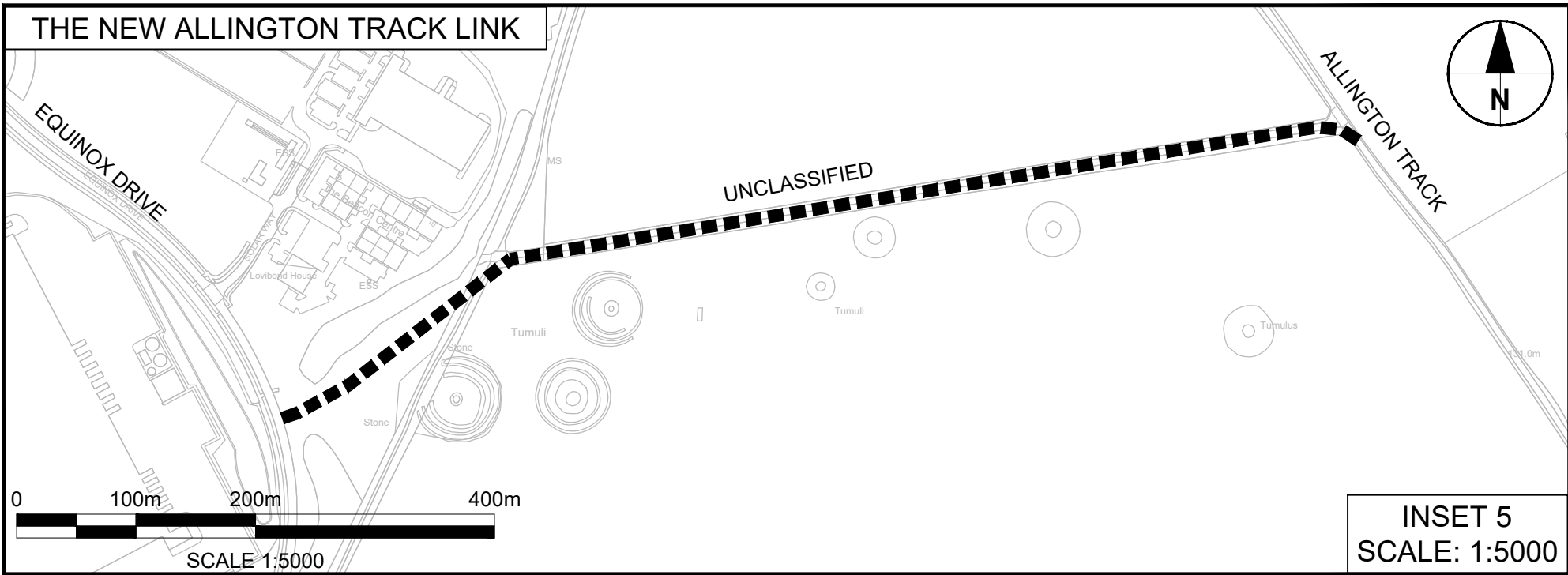
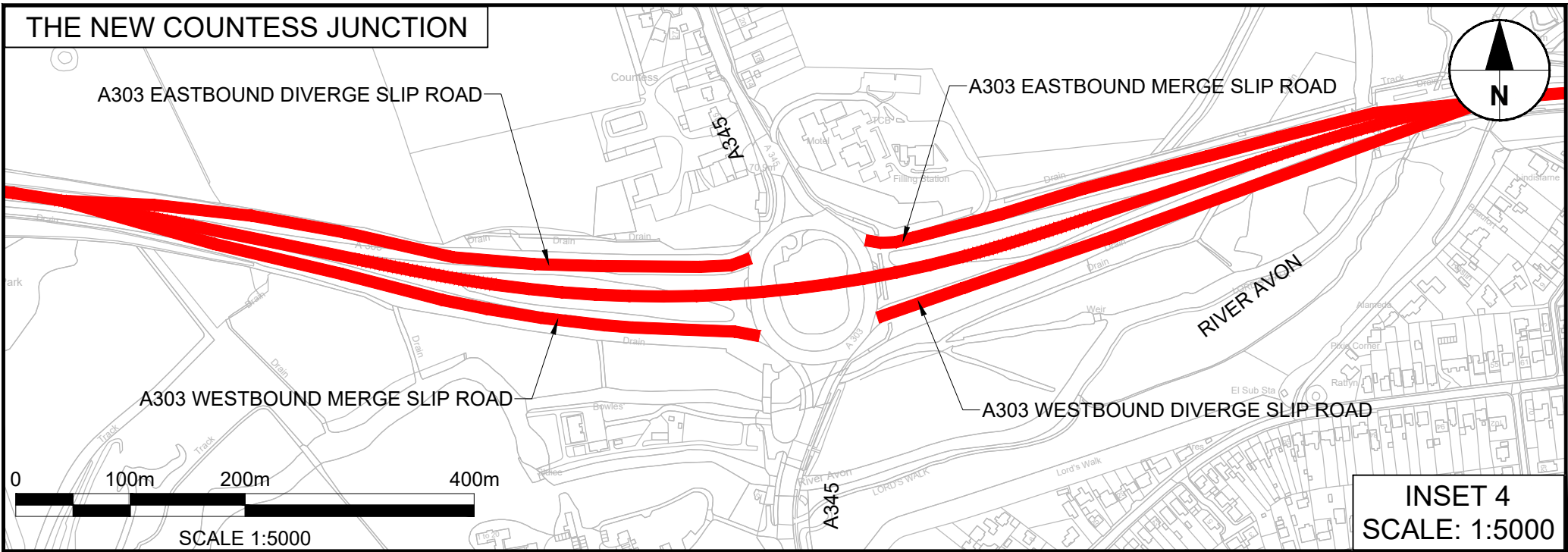
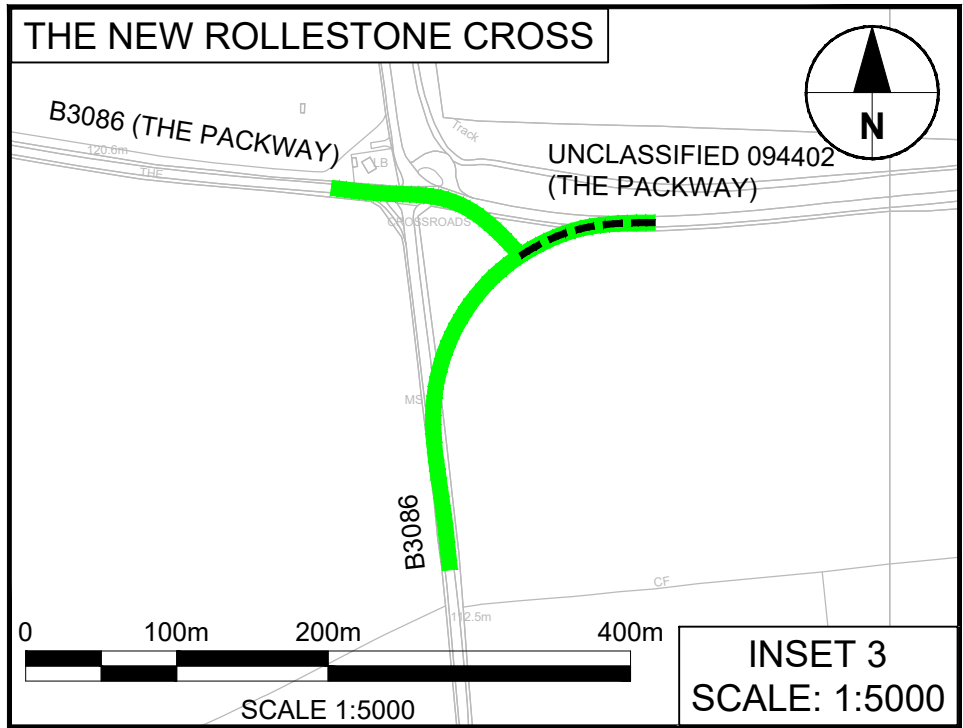
APFP Regulation 5(2)(o)

Planning Act 2008

Infrastructure Planning (Applications: Prescribed
Forms and Procedure) Regulations 2009

October 2018





- NOTES:
1. THIS PLAN SHOULD BE READ IN CONJUNCTION WITH OTHER PLANS AND DOCUMENTS RELATING TO THE APPLICATION FOR DEVELOPMENT CONSENT, IN PARTICULAR THE ARTICLE OF, AND SCHEDULE TO, THE DEVELOPMENT CONSENT ORDER, WHICH PROVIDE FOR THE CLASSIFICATION OF ROADS.
 2. THE ROADS IDENTIFIED ON THIS PLAN ARE TO BE CLASSIFIED (OR RE-CLASSIFIED) AS PROVIDED FOR IN THE DEVELOPMENT CONSENT ORDER.
 3. THE ROADS SHOWN IN GREY ON THIS PLAN ARE NOT REFERENCED IN THE DEVELOPMENT CONSENT ORDER SCHEDULE ENTITLED 'CLASSIFICATION IS NOT AFFECTED BY THAT ORDER. THEY ARE IDENTIFIED ON THIS PLAN FOR LOCATION/INFORMATION PURPOSES ONLY.

- KEY:
- NEW A303
 - NEW B3083
 - NEW B3086
 - NEW UNCLASSIFIED ROAD (REALIGNED ROLLESTONE CROSS)
 - NEW A360
 - NEW 'C' CLASS ROAD
 - NEW UNCLASSIFIED ROAD (ALLINGTON TRACK LINK ROAD)

SUBMITTED FOR DEVELOPMENT CONSENT ORDER APPLICATION	AV	TH	OCT 2018	P02
Revision Details	By	Check	Date	Suffix



Purpose of Issue	DCO APPLICATION
Project Title	A303 Amesbury to Berwick Down
Drawing Title	CLASSIFICATION OF ROADS PLAN REGULATION 5(2)(o) SHEET 1 OF 1
Highways England Project Office Temple Quay House 2 The Square, Temple Quay Bristol, BS1 6HA Scale @ A1	AS SHOWN
Application Document Number	TR010025 - 2.13
Rev	P02