

A303 Amesbury to Berwick Down

TR010025

2.14 Structures Drawings

Volume 2

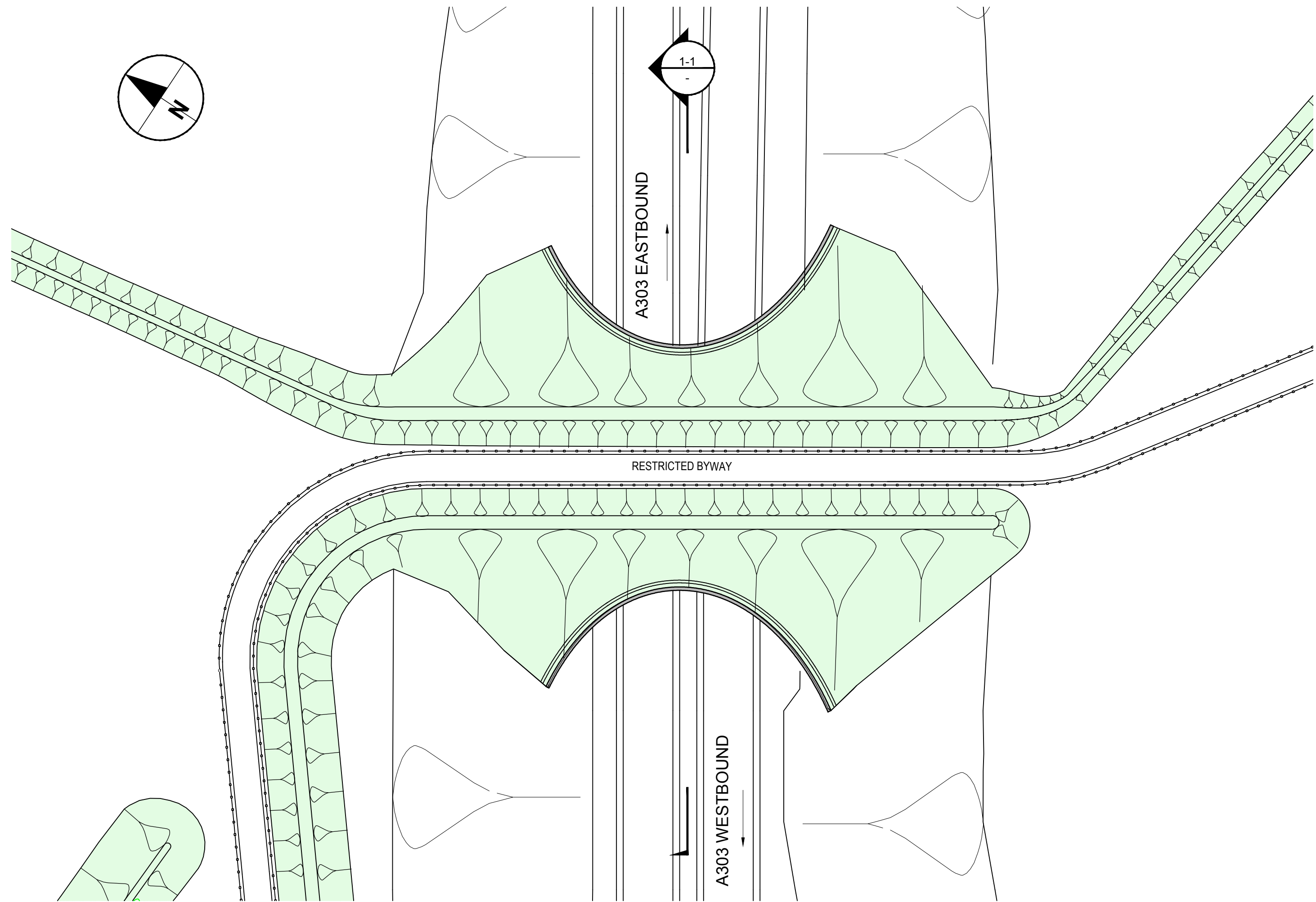
APFP Regulation 5(2)(o)

Planning Act 2008

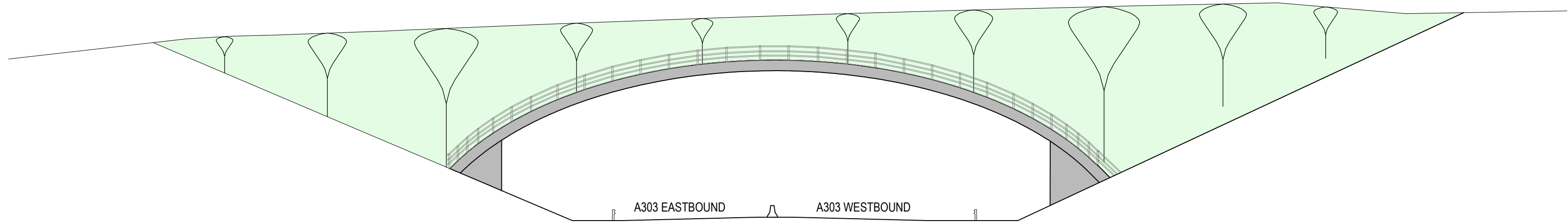
Infrastructure Planning (Applications: Prescribed
Forms and Procedure) Regulations 2009

October 2018

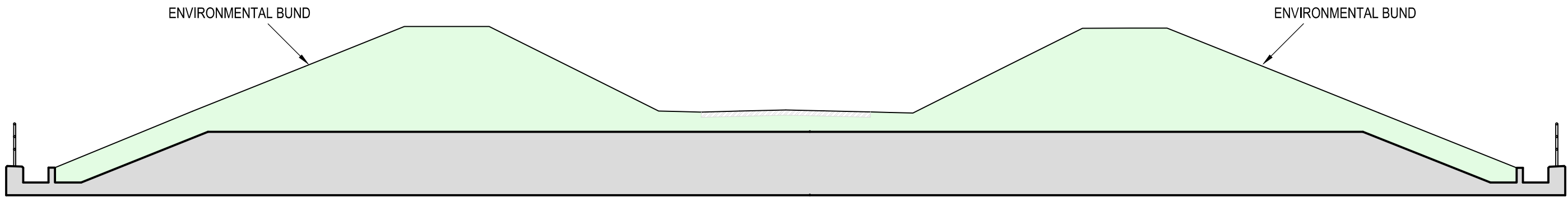




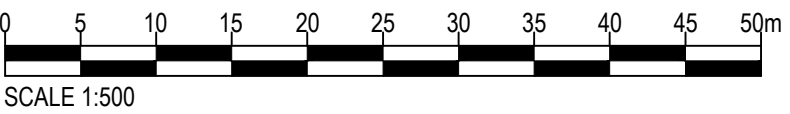

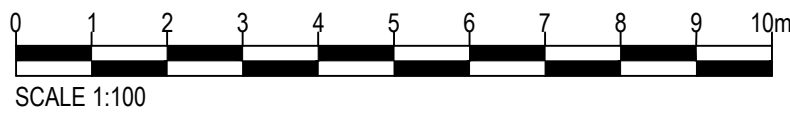
PLAN
SCALE 1:500



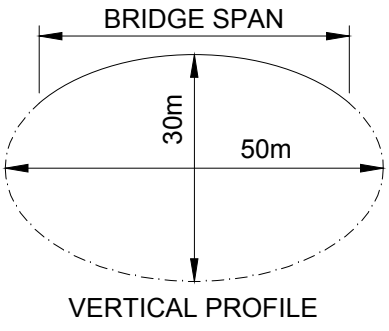
WEST ELEVATION
SCALE 1:250



SECTION 1-1
SCALE 1:100



- NOTES:
1. THE DESIGN AND LOCATION OF THE STRUCTURE IS SHOWN HERE FOR ILLUSTRATIVE PURPOSES ONLY AND WILL BE SUBJECT TO DETAILED DESIGN DEVELOPMENT IN ACCORDANCE WITH THE PROVISIONS OF THE DEVELOPMENT CONSENT ORDER.
 2. FOR ENVIRONMENTAL DETAILS REFER TO THE ENVIRONMENTAL MASTER PLAN AND ASSOCIATED DRAWINGS/DOCUMENTS.
 3. THE CURVE OF THE GREEN BRIDGE IS TO BE CONSISTENT FOR THE FAMILY OF GREEN BRIDGES BASED ON AN ELLIPTICAL CURVE OF 50m WIDE AND 30m HIGH.



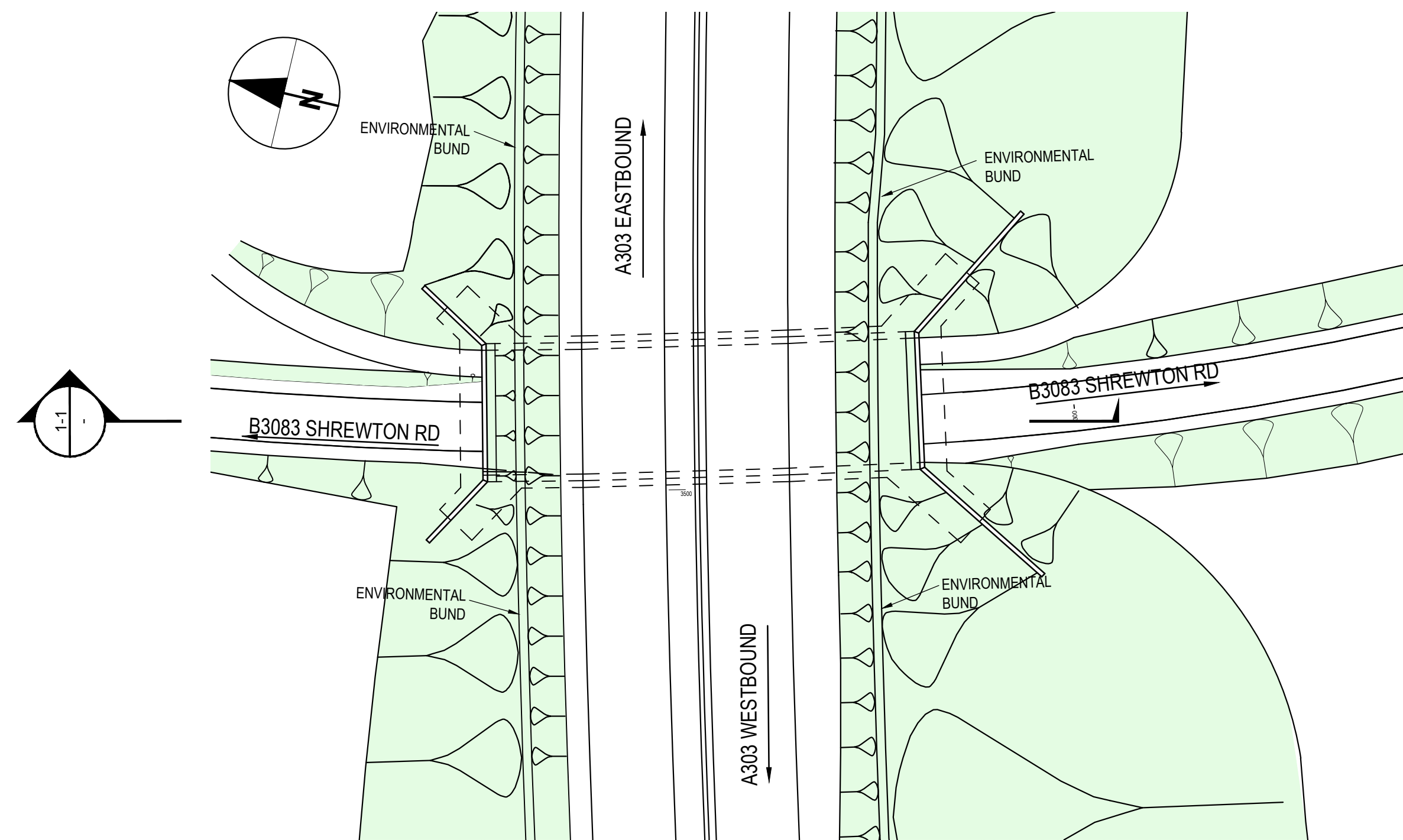
- KEY:
- EMBANKMENT
 - EDGE PROTECTION
 - CENTRAL RESERVE BARRIER
 - SAFETY BARRIER

SUBMITTED FOR DEVELOPMENT CONSENT ORDER APPLICATION	MR PT	OCT 2018	P02
Revision Details	By Check	Date	Suffix

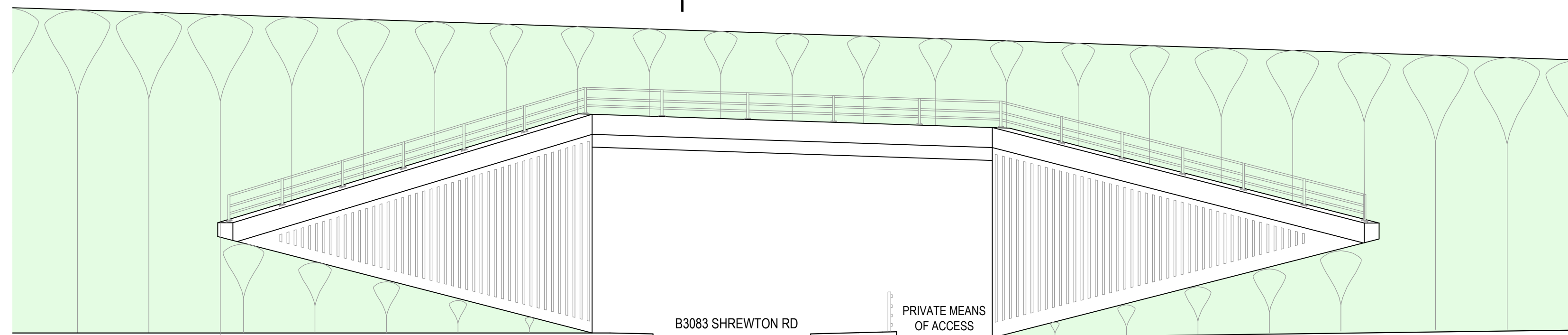


Purpose of Issue	DCO APPLICATION
Project Title	A303 Amesbury to Berwick Down
Drawing Title	STRUCTURES DRAWINGS GREEN BRIDGE ONE REGULATION 5(2)(o) SHEET 1 OF 13
Highways England Project Office Temple Quay House 2 The Square, Temple Quay Bristol, BS1 6HA Scale @ A1	AS SHOWN

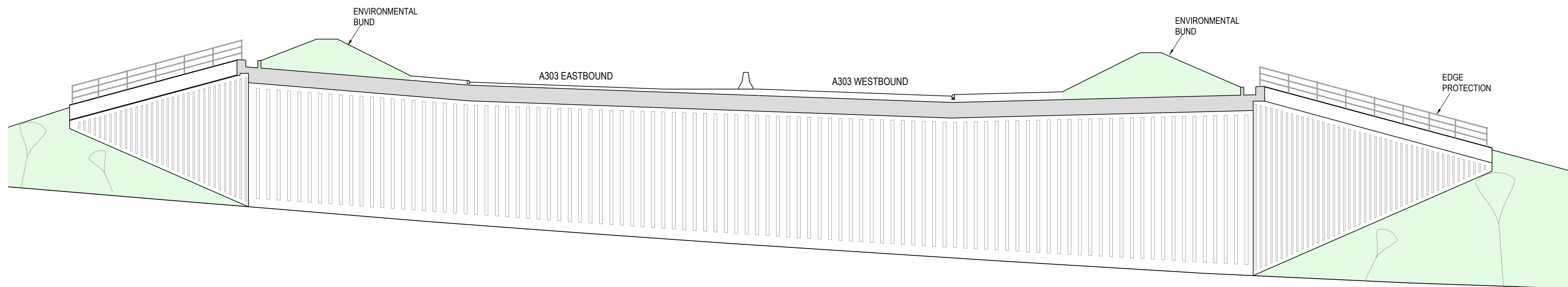
Application Document Number	Rev
TR010025 - 2.14	P02



PLAN
SCALE 1:500



SOUTH ELEVATION
SCALE 1:125



SECTION 1-1
SCALE 1:125

0 2.5m 5m 10m
SCALE 1:125

0 5 10 15 20 25 30 35 40 45 50m
SCALE 1:500

- NOTES:
1. THE DESIGN AND LOCATION OF THE STRUCTURE IS SHOWN HERE FOR ILLUSTRATIVE PURPOSES ONLY AND WILL BE SUBJECT TO DETAILED DESIGN DEVELOPMENT IN ACCORDANCE WITH THE PROVISIONS OF THE DEVELOPMENT CONSENT ORDER.
 2. FOR ENVIRONMENTAL DETAILS REFER TO THE ENVIRONMENTAL MASTER PLAN AND ASSOCIATED DRAWINGS/DOCUMENTS.
 3. DRAWING SHOWS ENGINEERING EARTHWORKS ONLY. LANDSCAPING EARTHWORKS ARE NOT SHOWN.

- KEY:
- EMBANKMENT
 - LIVESTOCK FENCE
 - CENTRAL RESERVE BARRIER

SUBMITTED FOR DEVELOPMENT CONSENT ORDER APPLICATION	MR PT	OCT 2018	P02
Revision Details	By Check	Date	Suffix



Purpose of Issue
DCO APPLICATION


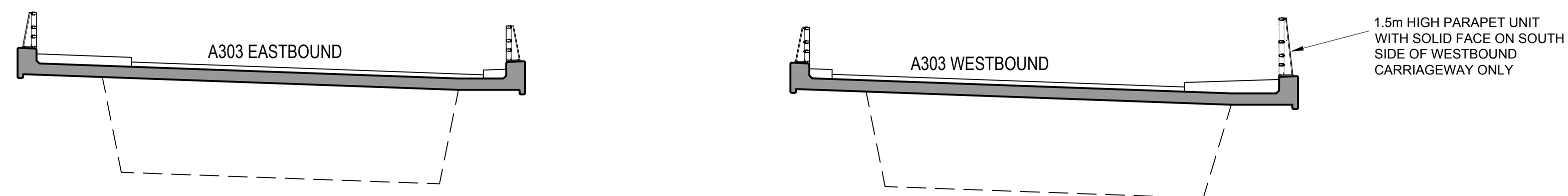
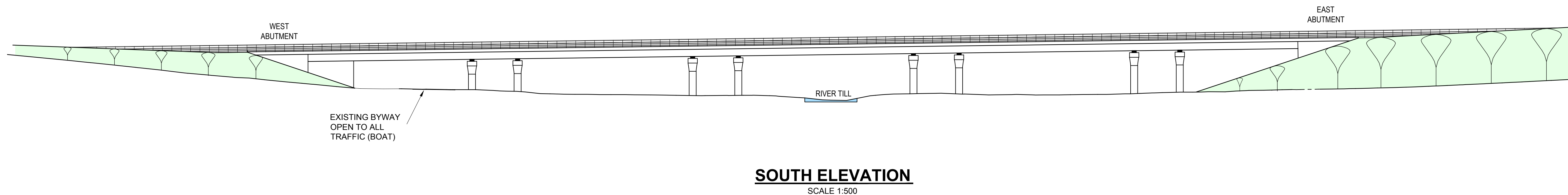
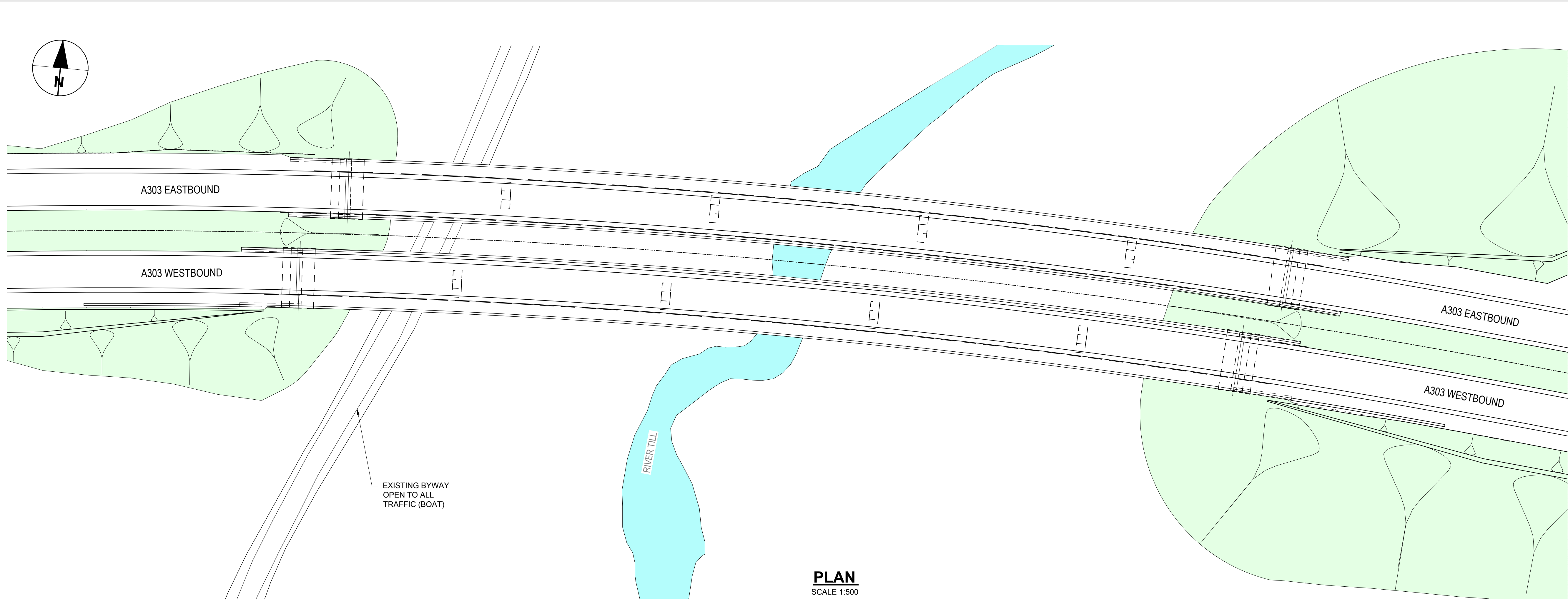
Project Title
**A303
Amesbury to Berwick Down**

Drawing Title
**STRUCTURES DRAWINGS
B3083 UNDERBRIDGE
REGULATION 5(2)(o)
SHEET 2 OF 13**

Highways England Project Office
Temple Quay House
2 The Square, Temple Quay
Bristol, BS1 6HA
Scale @ A1
AS SHOWN

Application Document Number
TR010025 - 2.14

Rev
P02



- NOTES:
1. THE DESIGN AND LOCATION OF THE STRUCTURE IS SHOWN HERE FOR ILLUSTRATIVE PURPOSES ONLY AND WILL BE SUBJECT TO DETAILED DESIGN DEVELOPMENT IN ACCORDANCE WITH THE PROVISIONS OF THE DEVELOPMENT CONSENT ORDER.
 2. FOR ENVIRONMENTAL DETAILS REFER TO THE ENVIRONMENTAL MASTER PLAN AND ASSOCIATED DRAWINGS/DOCUMENTS.
 3. DRAWING SHOWS ENGINEERING EARTHWORKS ONLY. LANDSCAPING EARTHWORKS ARE NOT SHOWN.

- KEY:
- EMBANKMENT
 - BRIDGE PARAPET
 - 1.5m HIGH BRIDGE PARAPET WITH SOLID FACE

SUBMITTED FOR DEVELOPMENT CONSENT ORDER APPLICATION	MR PT	OCT 2018	P02
Revision Details	By Check	Date	Suffix

**highways
england**

Purpose of Issue
DCO APPLICATION

Project Title
**A303
Amesbury to Berwick Down**

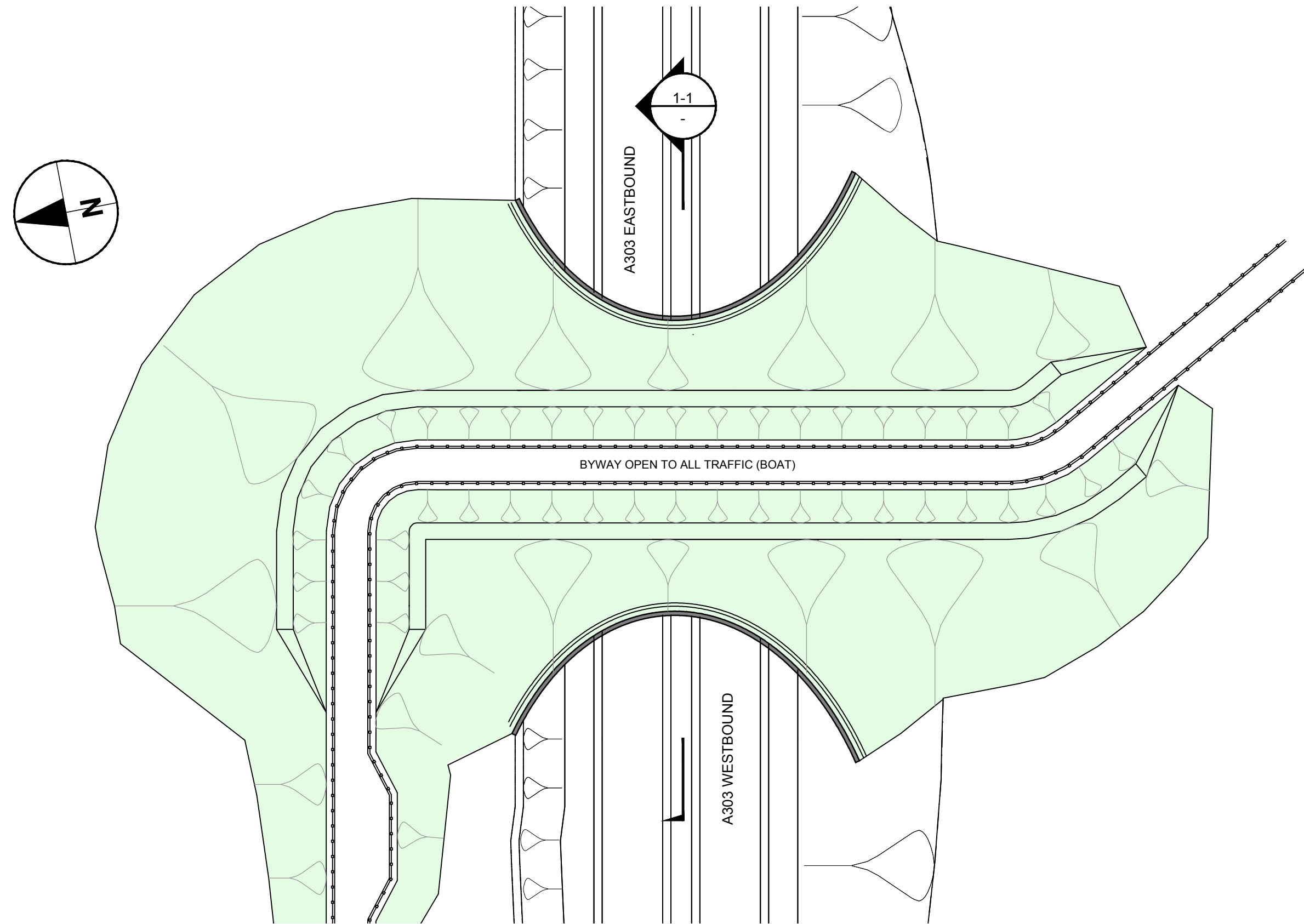
Drawing Title
**STRUCTURES DRAWINGS
RIVER TILL VIADUCT
REGULATION 5(2)(o)
SHEET 3 OF 13**

Highways England Project Office
Temple Quay House
2 The Square, Temple Quay
Bristol, BS1 6HA
Scale @ A1

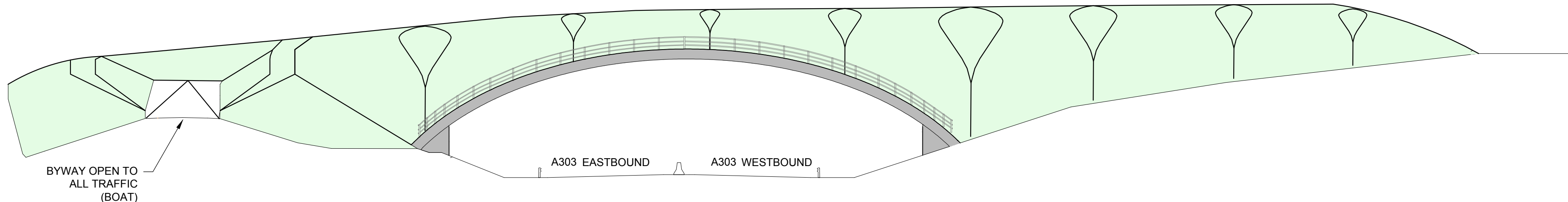
AS SHOWN

Application Document Number
TR010025 - 2.14

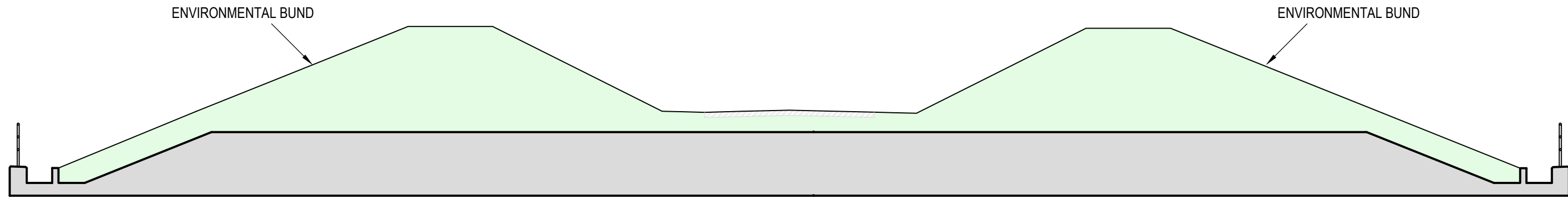
Rev
P02



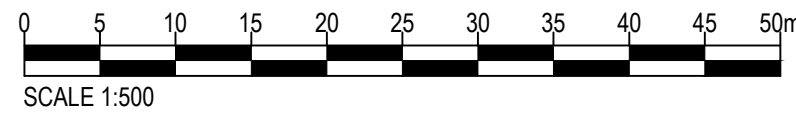
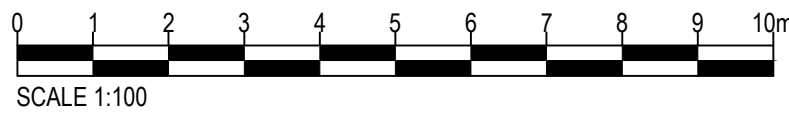
PLAN
SCALE 1:500



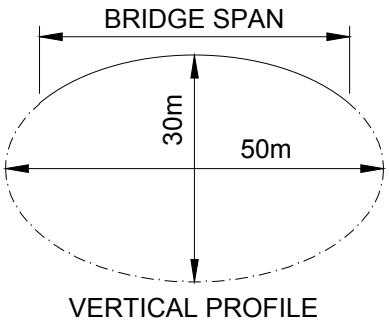
WEST ELEVATION
SCALE 1:250



SECTION 1-1
SCALE 1:100



- NOTES:
1. THE DESIGN AND LOCATION OF THE STRUCTURE IS SHOWN HERE FOR ILLUSTRATIVE PURPOSES ONLY AND WILL BE SUBJECT TO DETAILED DESIGN DEVELOPMENT IN ACCORDANCE WITH THE PROVISIONS OF THE DEVELOPMENT CONSENT ORDER.
 2. FOR ENVIRONMENTAL DETAILS REFER TO THE ENVIRONMENTAL MASTER PLAN AND ASSOCIATED DRAWINGS/DOCUMENTS.
 3. DRAWING SHOWS ENGINEERING EARTHWORKS ONLY. LANDSCAPING EARTHWORKS ARE NOT SHOWN.
 4. THE CURVE OF THE GREEN BRIDGE IS TO BE CONSISTENT FOR THE FAMILY OF GREEN BRIDGES BASED ON AN ELLIPTICAL CURVE OF 50m WIDE AND 30m HIGH.



- KEY:
- EMBANKMENT
 - EDGE PROTECTION
 - CENTRAL RESERVE BARRIER
 - SAFETY BARRIER

SUBMITTED FOR DEVELOPMENT CONSENT ORDER APPLICATION	MR PT	OCT 2018	P02
Revision Details	By Check	Date	Suffix

Purpose of Issue

DCO APPLICATION

Project Title

A303
Amesbury to Berwick Down

Drawing Title

STRUCTURES DRAWINGS
GREEN BRIDGE TWO
REGULATION 5(2)(o)
SHEET 4 OF 13

Highways England Project Office
Temple Quay House
2 The Square, Temple Quay
Bristol, BS1 6HA
Scale @ A1

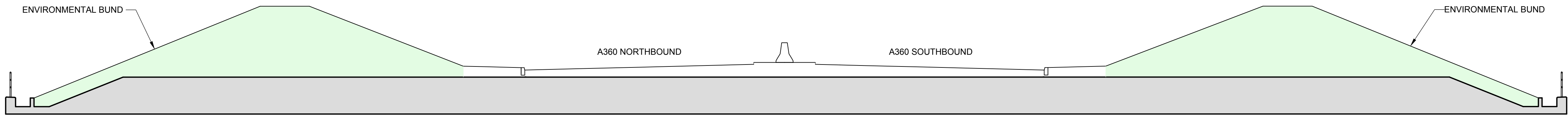
AS SHOWN

Application Document Number

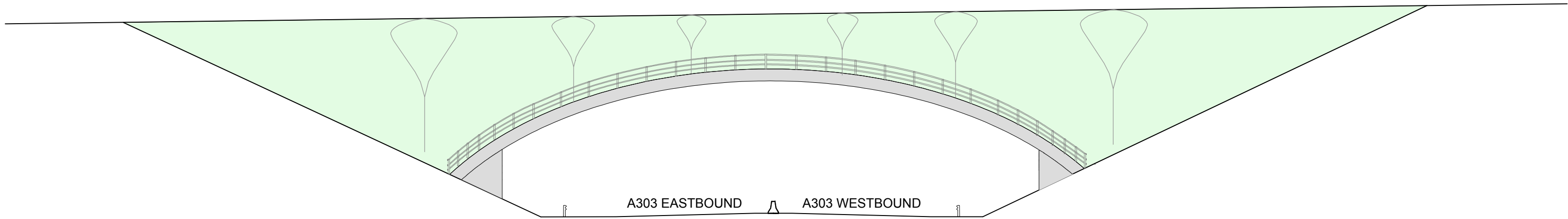
TR010025 - 2.14

Rev

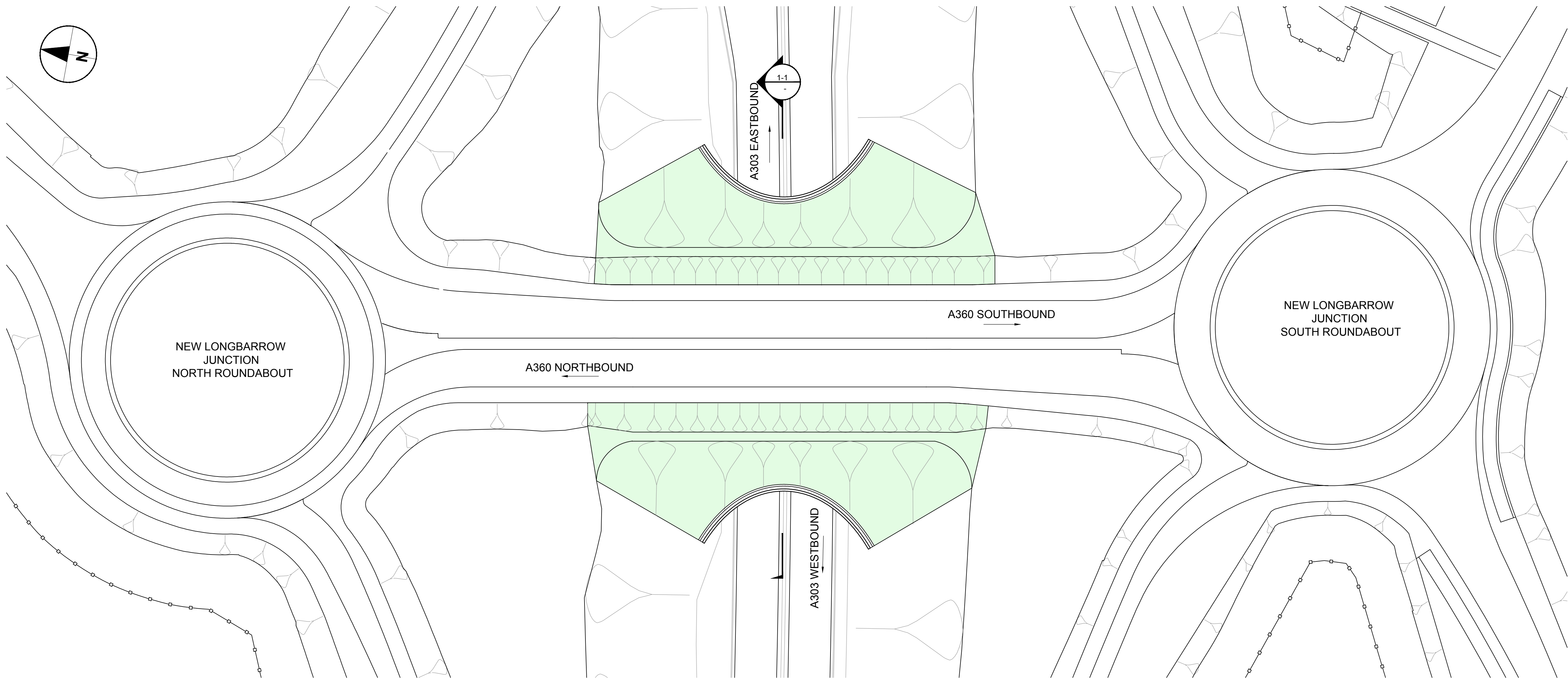
P02



SECTION 1-1
SCALE 1:100

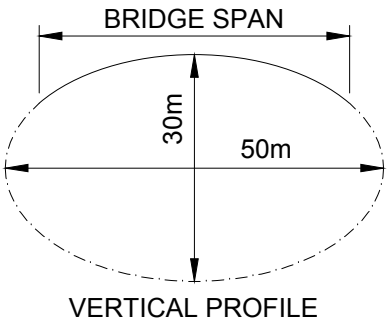


WEST ELEVATION
SCALE 1:250



PLAN
SCALE 1:500

- NOTES:
1. THE DESIGN AND LOCATION OF THE STRUCTURE IS SHOWN HERE FOR ILLUSTRATIVE PURPOSES ONLY AND WILL BE SUBJECT TO DETAILED DESIGN DEVELOPMENT IN ACCORDANCE WITH THE PROVISIONS OF THE DEVELOPMENT CONSENT ORDER.
 2. FOR ENVIRONMENTAL DETAILS REFER TO THE ENVIRONMENTAL MASTER PLAN AND ASSOCIATED DRAWINGS/DOCUMENTS.
 3. THE CURVE OF THE GREEN BRIDGE IS TO BE CONSISTENT FOR THE FAMILY OF GREEN BRIDGES BASED ON AN ELLIPTICAL CURVE OF 50m WIDE AND 30m HIGH.

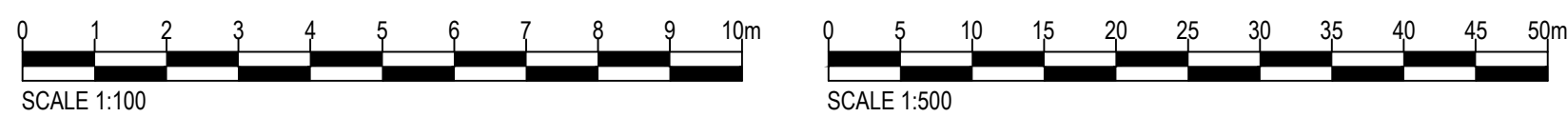
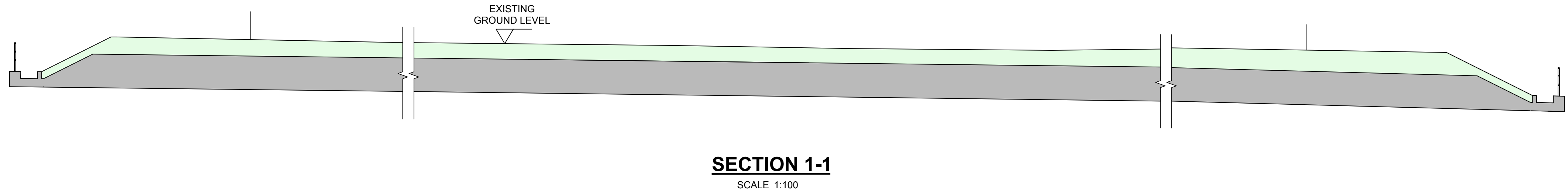
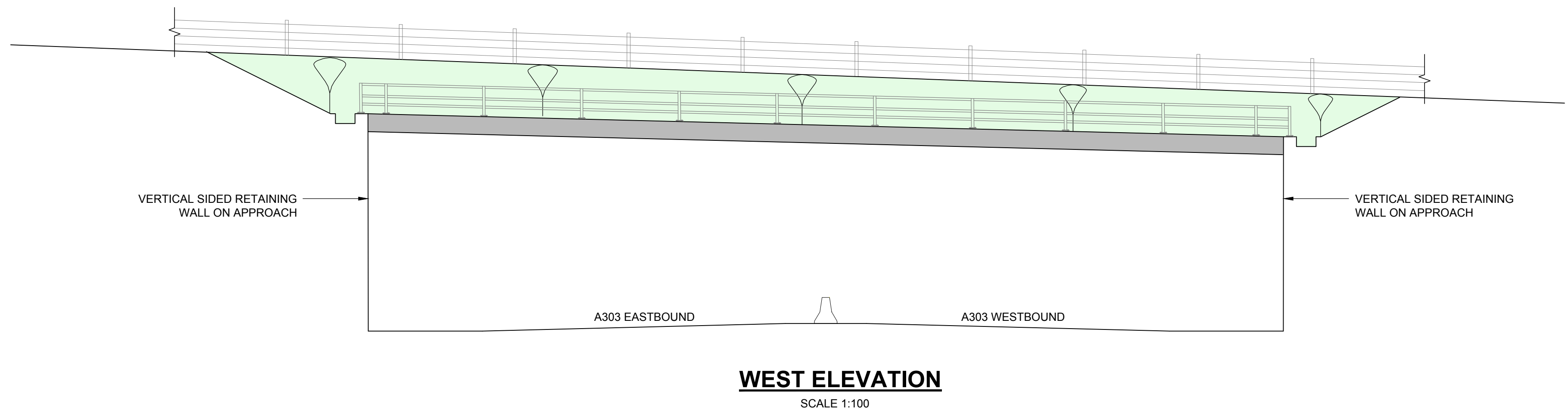
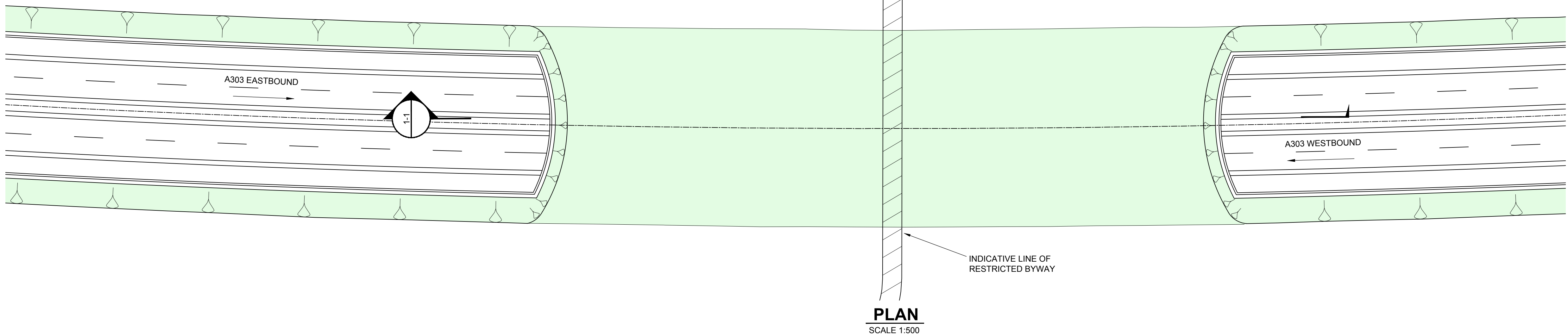
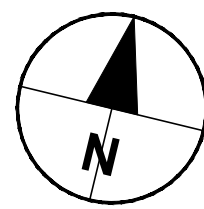


- KEY:
- EMBANKMENT
 - EDGE PROTECTION
 - CENTRAL RESERVE BARRIER
 - SAFETY FENCE

SUBMITTED FOR DEVELOPMENT CONSENT ORDER APPLICATION	MR PT	OCT 2018	P02	
Revision Details	By Check	Date	Suffix	



Purpose of Issue	DCO APPLICATION
Project Title	A303 Amesbury to Berwick Down
Drawing Title	STRUCTURES DRAWINGS GREEN BRIDGE THREE REGULATION 5(2)(o) SHEET 5 OF 13
Highways England Project Office Temple Quay House 2 The Square, Temple Quay Bristol, BS1 6HA Scale @ A1	AS SHOWN
Application Document Number	TR010025 - 2.14
Rev	P02



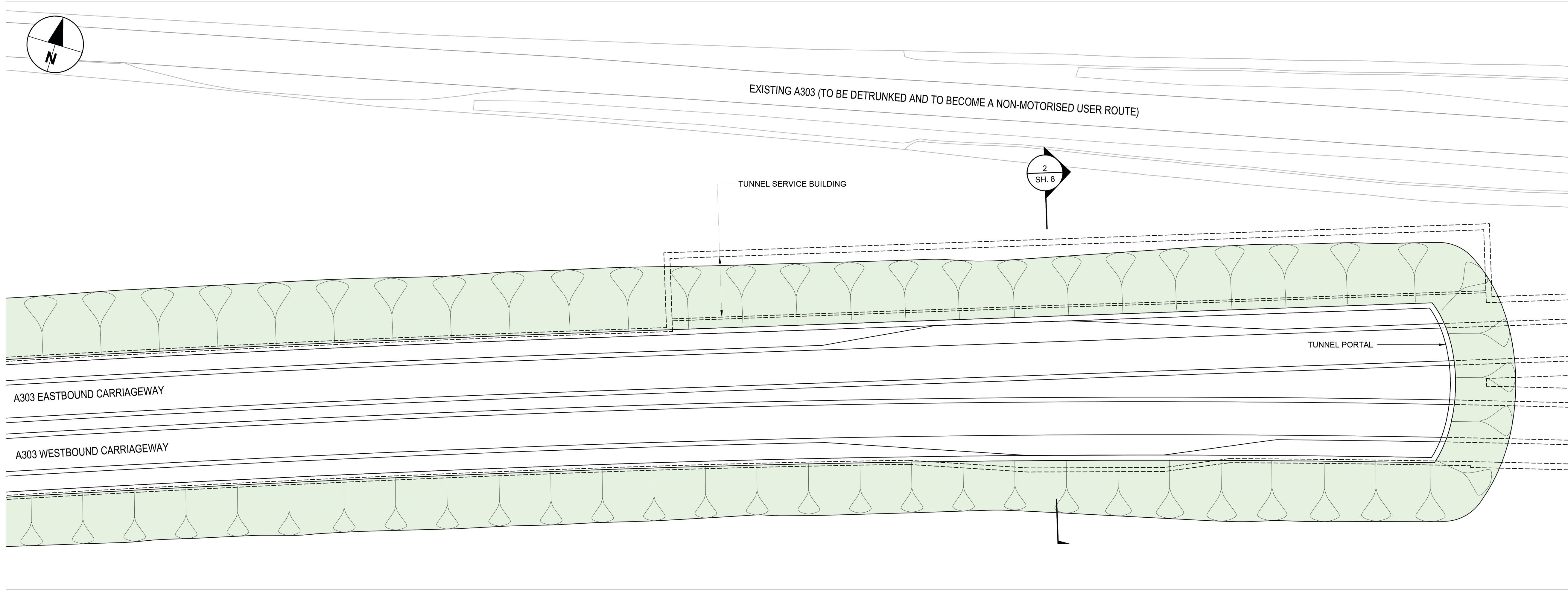
- NOTES:
1. THE DESIGN AND LOCATION OF THE STRUCTURE IS SHOWN HERE FOR ILLUSTRATIVE PURPOSES ONLY AND WILL BE SUBJECT TO DETAILED DESIGN DEVELOPMENT IN ACCORDANCE WITH THE PROVISIONS OF THE DEVELOPMENT CONSENT ORDER.
 2. FOR ENVIRONMENTAL DETAILS REFER TO THE ENVIRONMENTAL MASTER PLAN AND ASSOCIATED DRAWINGS/DOCUMENTS.

- KEY:
- CUTTING
 - EDGE PROTECTION
 - CENTRAL RESERVE BARRIER
 - POST AND WIRE FENCE

SUBMITTED FOR DEVELOPMENT CONSENT ORDER APPLICATION	MR PT	OCT 2018	P02
Revision Details	By Check	Date	Suffix

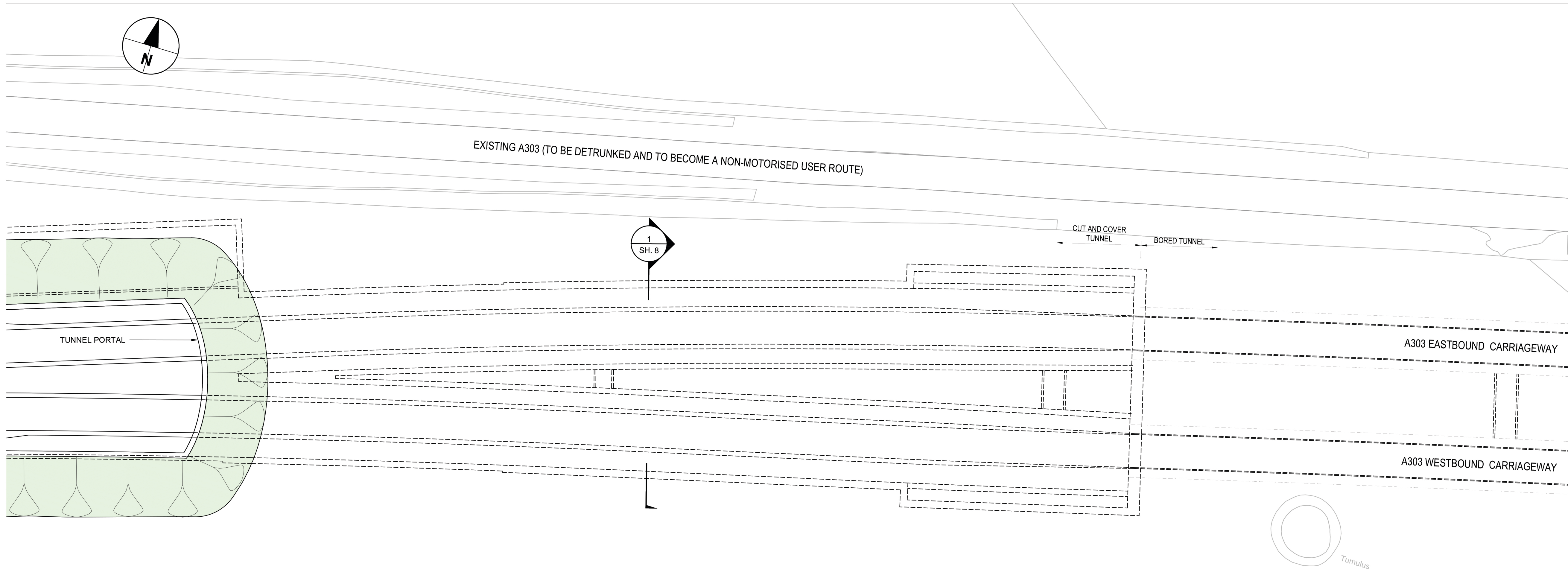


Purpose of Issue	DCO APPLICATION
Project Title	A303 Amesbury to Berwick Down
Drawing Title	STRUCTURES DRAWINGS GREEN BRIDGE FOUR REGULATION 5(2)(o) SHEET 6 OF 13
Highways England Project Office Temple Quay House 2 The Square, Temple Quay Bristol, BS1 6HA Scale @ A1	AS SHOWN
Application Document Number	TR010025 - 2.14
Rev	P02



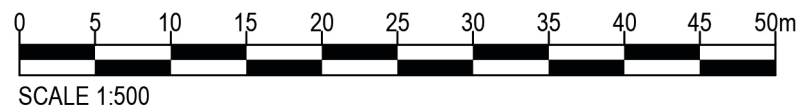
GENERAL ARRANGEMENT

SCALE 1:500



GENERAL ARRANGEMENT (CONTINUED)

SCALE 1:500

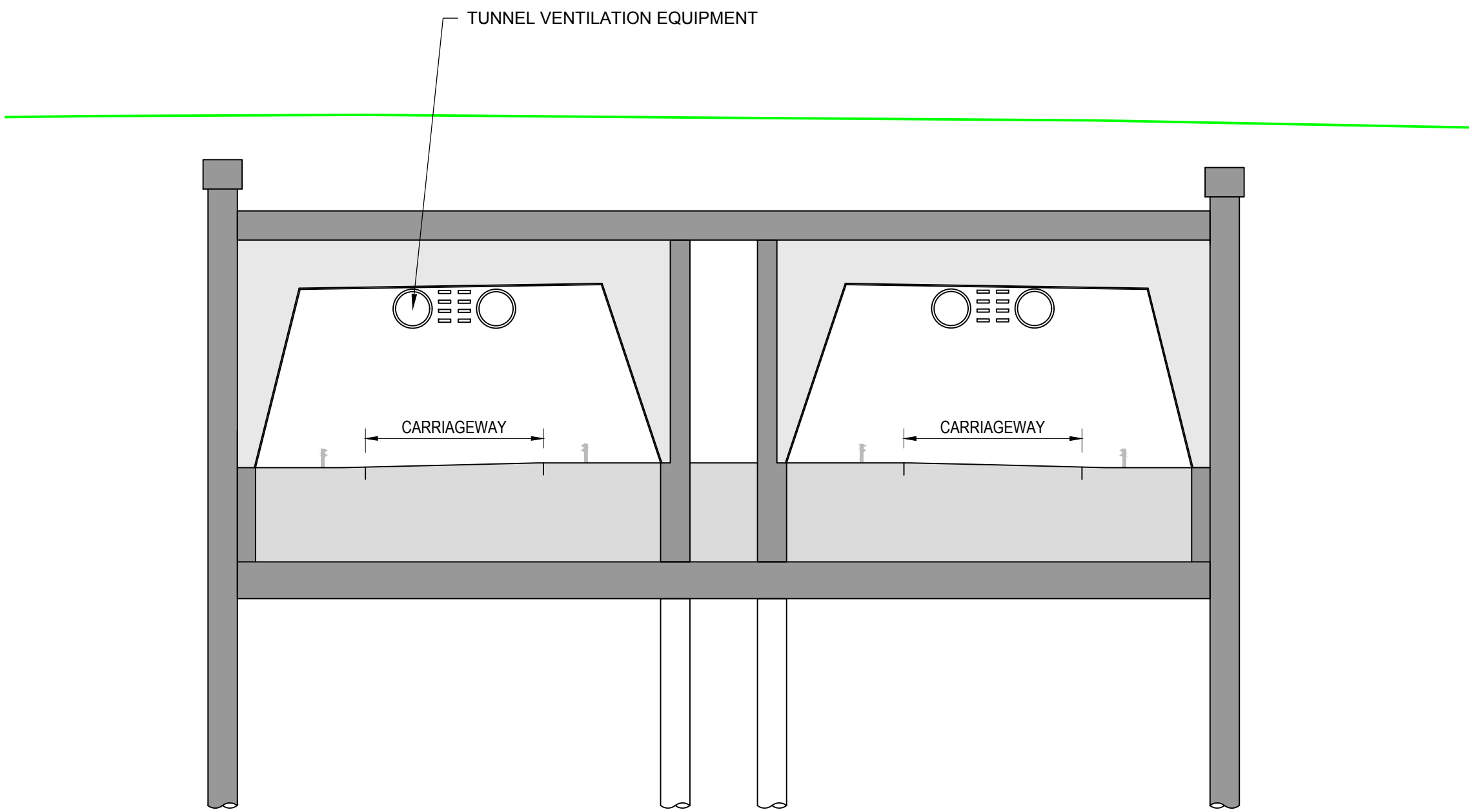


- NOTES:
1. THE DESIGN AND LOCATION OF THE STRUCTURE IS SHOWN HERE FOR ILLUSTRATIVE PURPOSES ONLY AND WILL BE SUBJECT TO DETAILED DESIGN DEVELOPMENT IN ACCORDANCE WITH THE PROVISIONS OF THE DEVELOPMENT CONSENT ORDER.
 2. FOR ENVIRONMENTAL DETAILS REFER TO THE ENVIRONMENTAL MASTER PLAN AND ASSOCIATED DRAWINGS/DOCUMENTS.

SUBMITTED FOR DEVELOPMENT CONSENT ORDER APPLICATION	MR By	PT Check	OCT 2018 Date
Revision Details			P02 Suffix



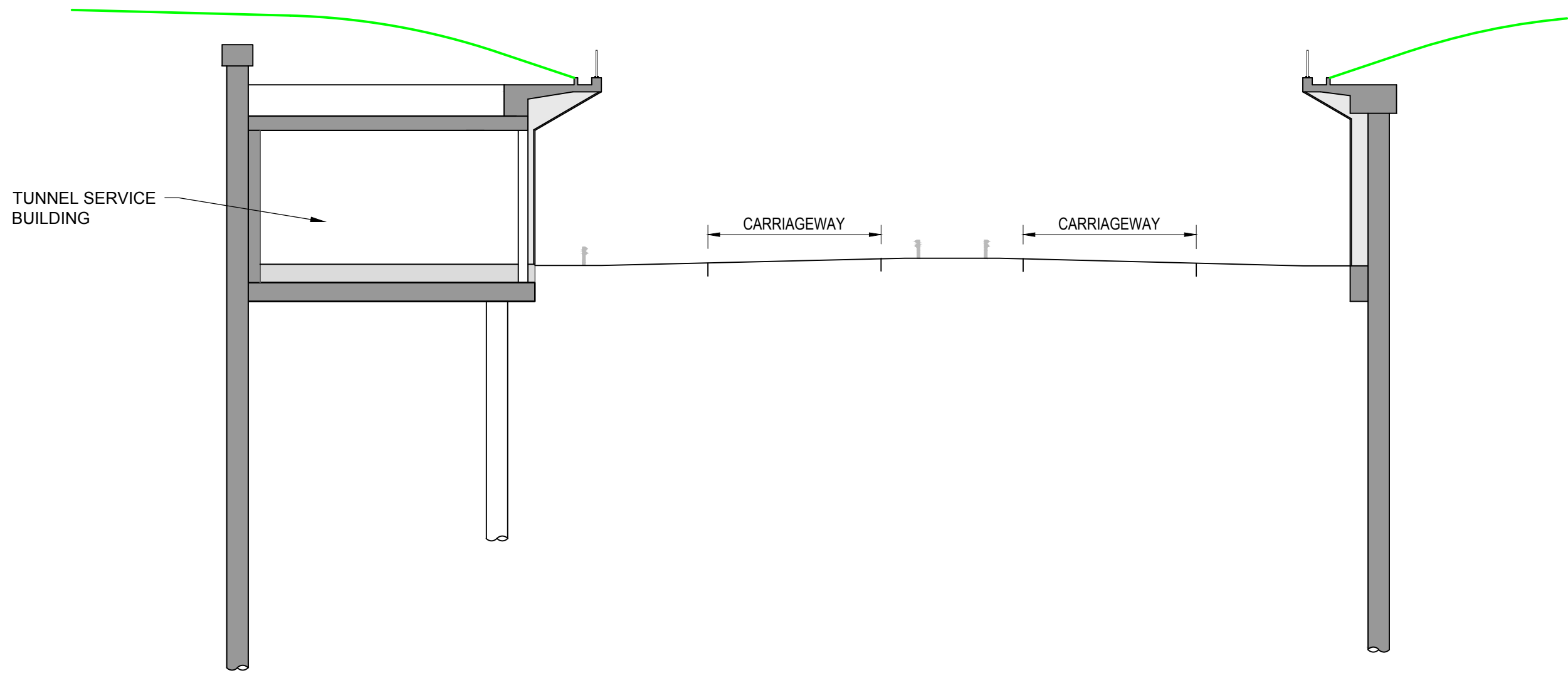
Purpose of Issue	DCO APPLICATION
Project Title	A303 Amesbury to Berwick Down
Drawing Title	STRUCTURES DRAWINGS WESTERN TUNNEL PORTAL REGULATION 5(2)(o) SHEET 7 OF 13
Highways England Project Office Temple Quay House 2 The Square, Temple Quay Bristol, BS1 6HA Scale @ A1	AS SHOWN
Application Document Number	TR010025 - 2.14
Rev	P02



SECTION 1 - CUT AND COVER TUNNEL
SCALE 1:200



DRIVER'S VIEW OF TUNNEL ENTRANCE
PERSPECTIVE VIEW



SECTION 2 - OPEN CUT AND TUNNEL SERVICE BUILDING
SCALE 1:200



AERIAL VIEW OF TUNNEL ENTRANCE
AERIAL VIEW



- NOTES:
1. THE DESIGN AND LOCATION OF THE STRUCTURE IS SHOWN HERE FOR ILLUSTRATIVE PURPOSES ONLY AND WILL BE SUBJECT TO DETAILED DESIGN DEVELOPMENT IN ACCORDANCE WITH THE PROVISIONS OF THE DEVELOPMENT CONSENT ORDER.
 2. FOR ENVIRONMENTAL DETAILS REFER TO THE ENVIRONMENTAL MASTER PLAN AND ASSOCIATED DRAWINGS/DOCUMENTS.

KEY:
GROUND LEVEL

SUBMITTED FOR DEVELOPMENT CONSENT ORDER APPLICATION	MR By	PT Date	OCT 2018 P02 Suffix
Revision Details	Check		



Purpose of Issue
DCO APPLICATION

Project Title
A303
Amesbury to Berwick Down

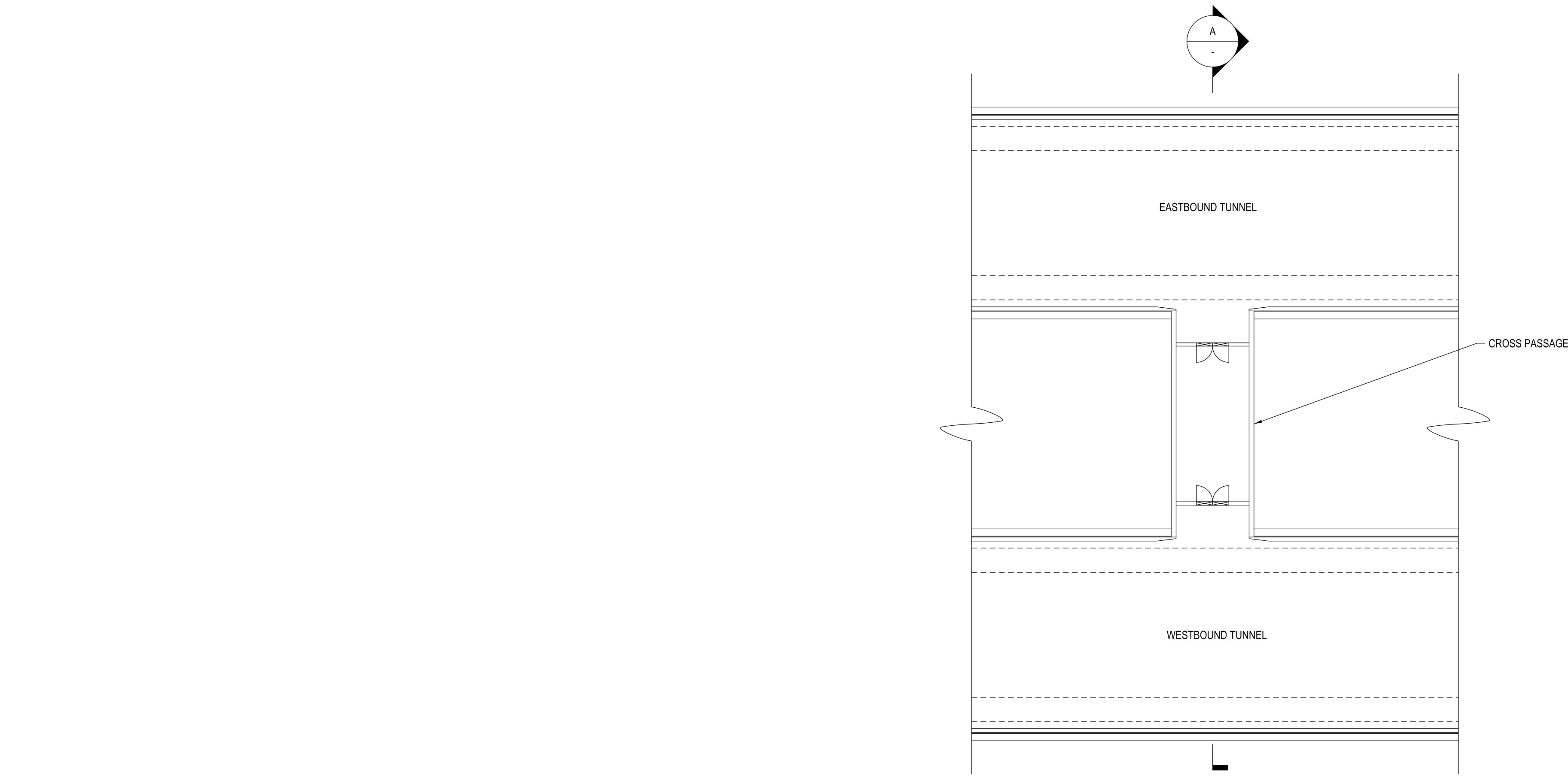
Drawing Title
STRUCTURES DRAWINGS
WESTERN TUNNEL PORTAL
REGULATION 5(2)(o)
SHEET 8 OF 13

Highways England Project Office
Temple Quay House
2 The Square, Temple Quay
Bristol, BS1 6HA
Scale @ A1

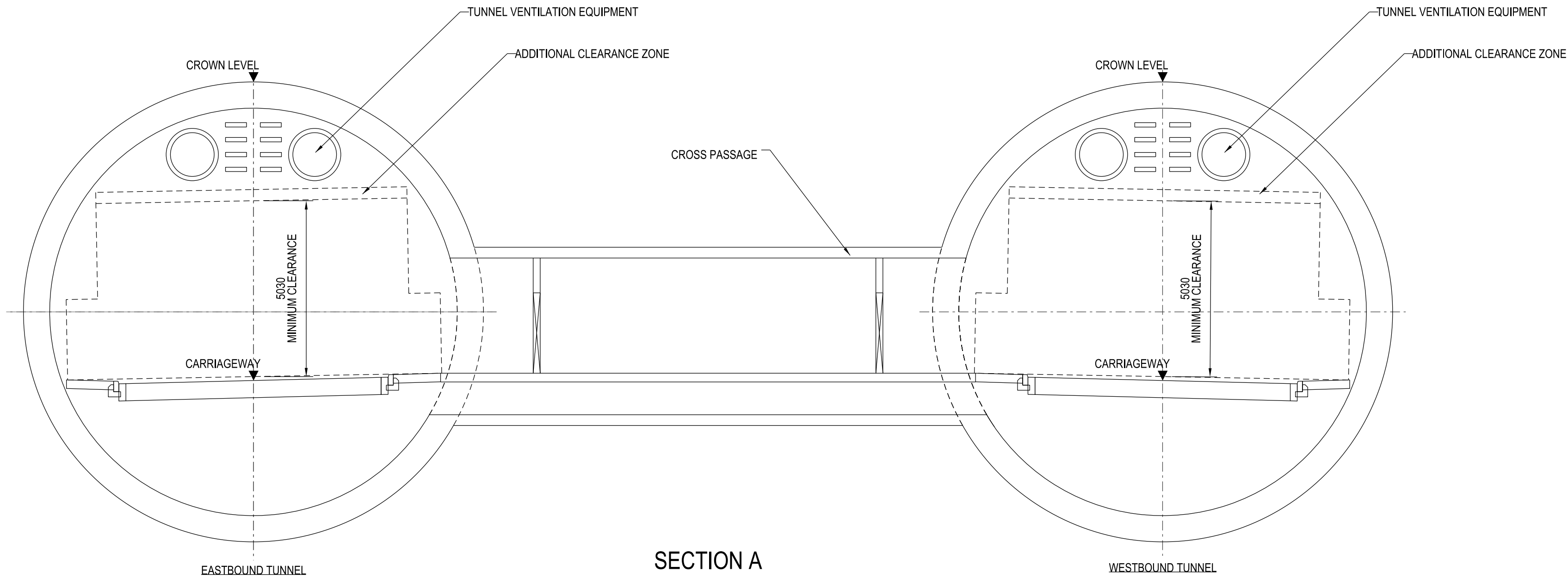
AS SHOWN

Application Document Number
TR010025 - 2.14

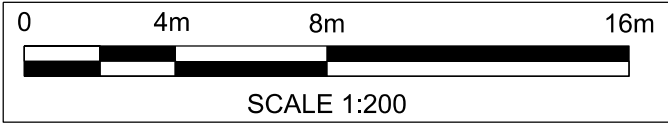
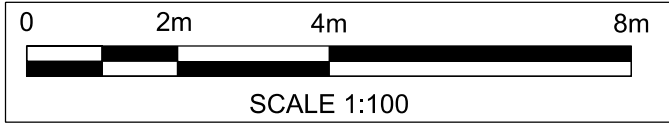
Rev
P02



PLAN ON CROSS PASSAGE
SCALE 1:200



SECTION A
SCALE 1:100



- NOTES:
1. THE DESIGN AND LOCATION OF THE STRUCTURE IS SHOWN HERE FOR ILLUSTRATIVE PURPOSES ONLY. AND WILL BE SUBJECT TO DETAILED DESIGN DEVELOPMENT IN ACCORDANCE WITH THE PROVISIONS OF THE DEVELOPMENT CONSENT ORDER.
 2. FOR ENVIRONMENTAL DETAILS REFER TO THE ENVIRONMENTAL MASTER PLAN AND ASSOCIATED DRAWINGS / DOCUMENTS.

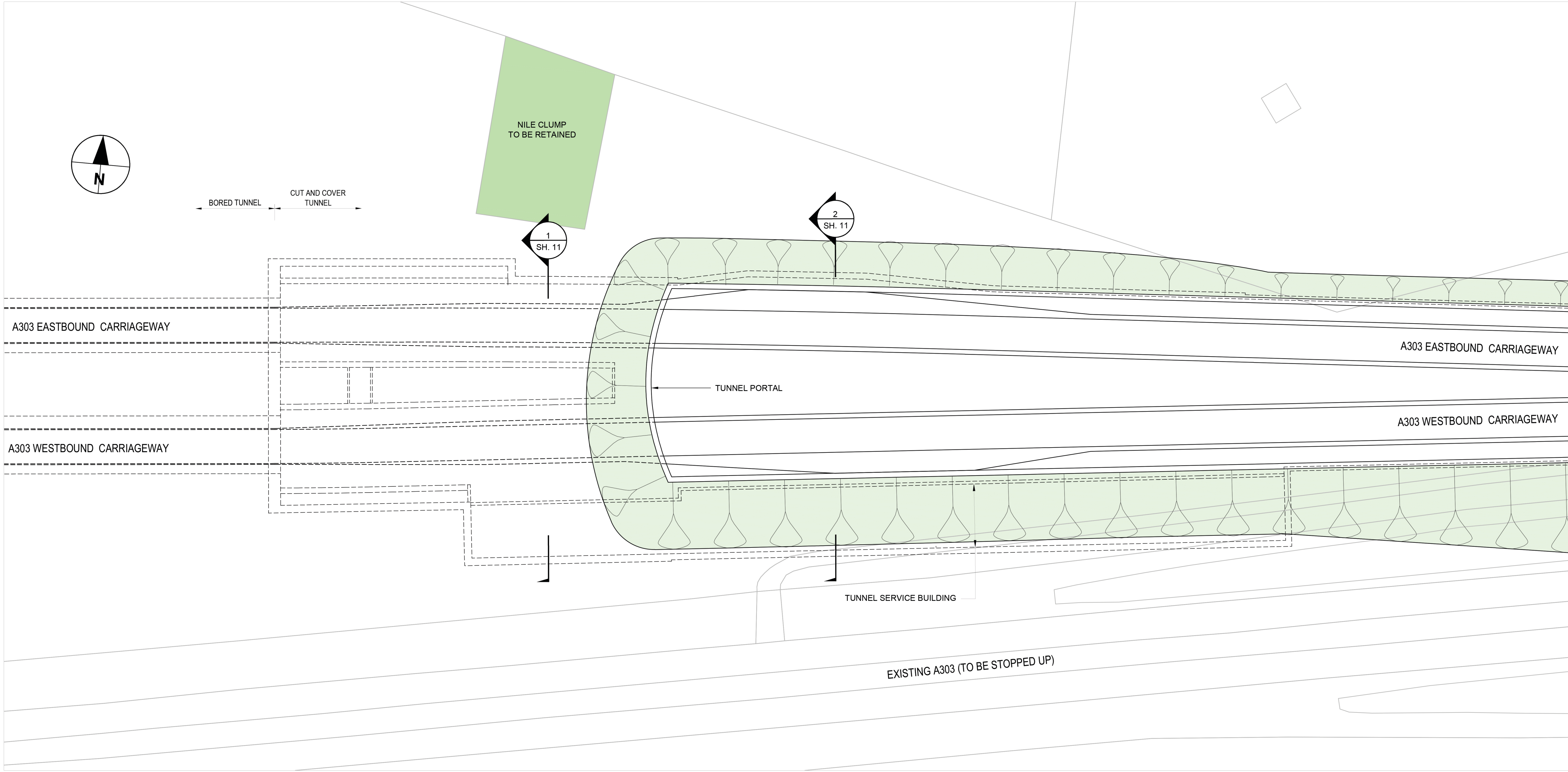
SUBMITTED FOR DEVELOPMENT CONSENT ORDER APPLICATION	VM	TT	OCT 2018	P02
Revision Details	By	Check	Date	Suffix



Purpose of Issue	DCO APPLICATION
Project Title	A303 Amesbury to Berwick Down
Drawing Title	STRUCTURES DRAWING BORED TUNNEL REGULATION 5(2)(o) SHEET 9 OF 13
Highways England Project Office Temple Quay House 2 The Square, Temple Quay Bristol, BS1 6HA Scale @ A1	AS SHOWN
Application Document Number	Rev

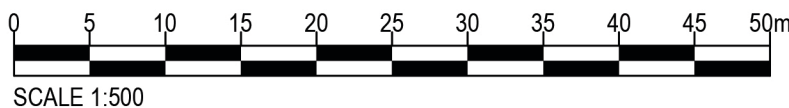
TR010025 - 2.14

P02



PLAN

SCALE 1:500

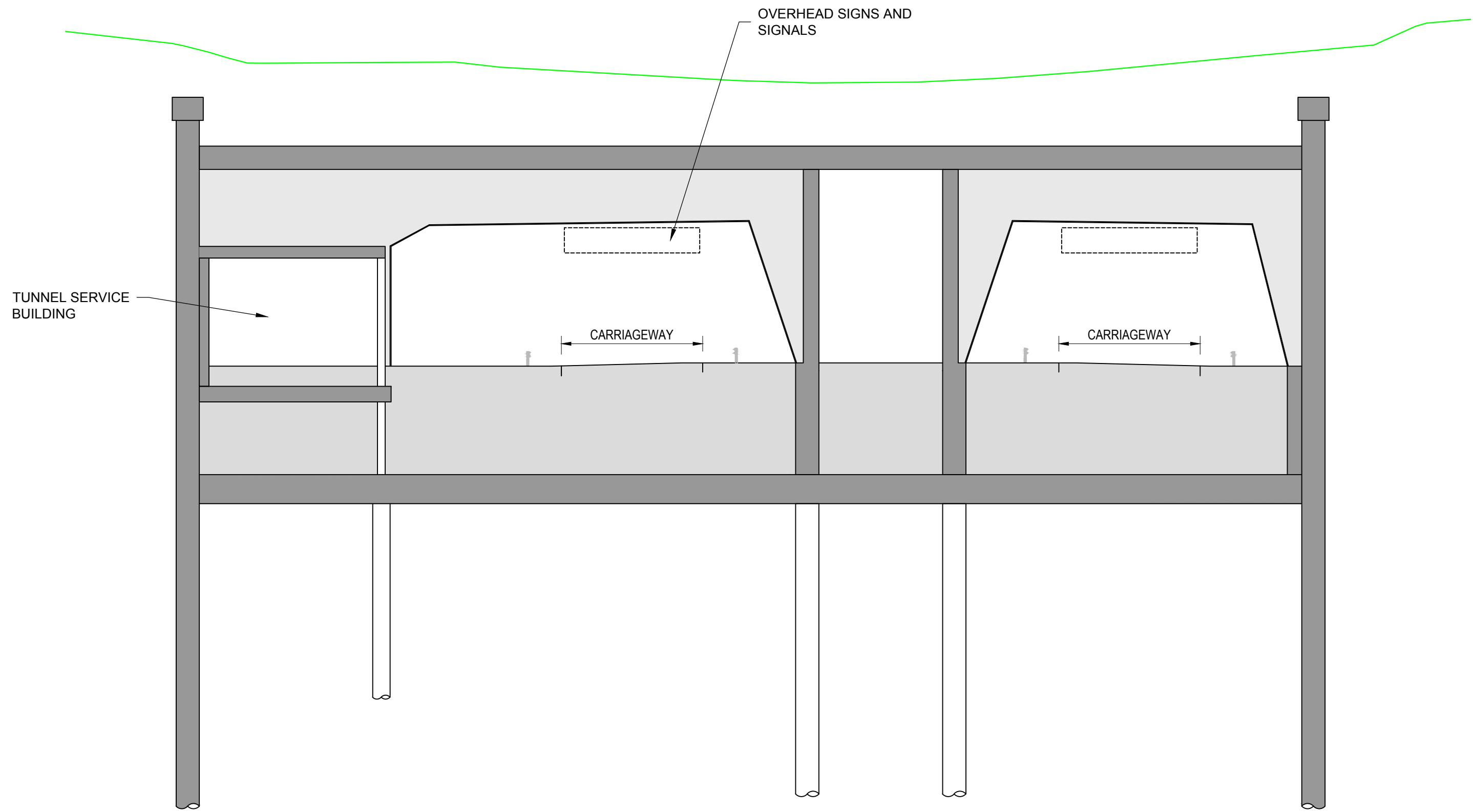


- NOTES:
1. THE DESIGN AND LOCATION OF THE STRUCTURE IS SHOWN HERE FOR ILLUSTRATIVE PURPOSES ONLY AND WILL BE SUBJECT TO DETAILED DESIGN DEVELOPMENT IN ACCORDANCE WITH THE PROVISIONS OF THE DEVELOPMENT CONSENT ORDER.
 2. FOR ENVIRONMENTAL DETAILS REFER TO THE ENVIRONMENTAL MASTER PLAN AND ASSOCIATED DRAWINGS/DOCUMENTS.

SUBMITTED FOR DEVELOPMENT CONSENT ORDER APPLICATION	MR PT	OCT 2018	P02
Revision Details	By Check	Date	Suffix



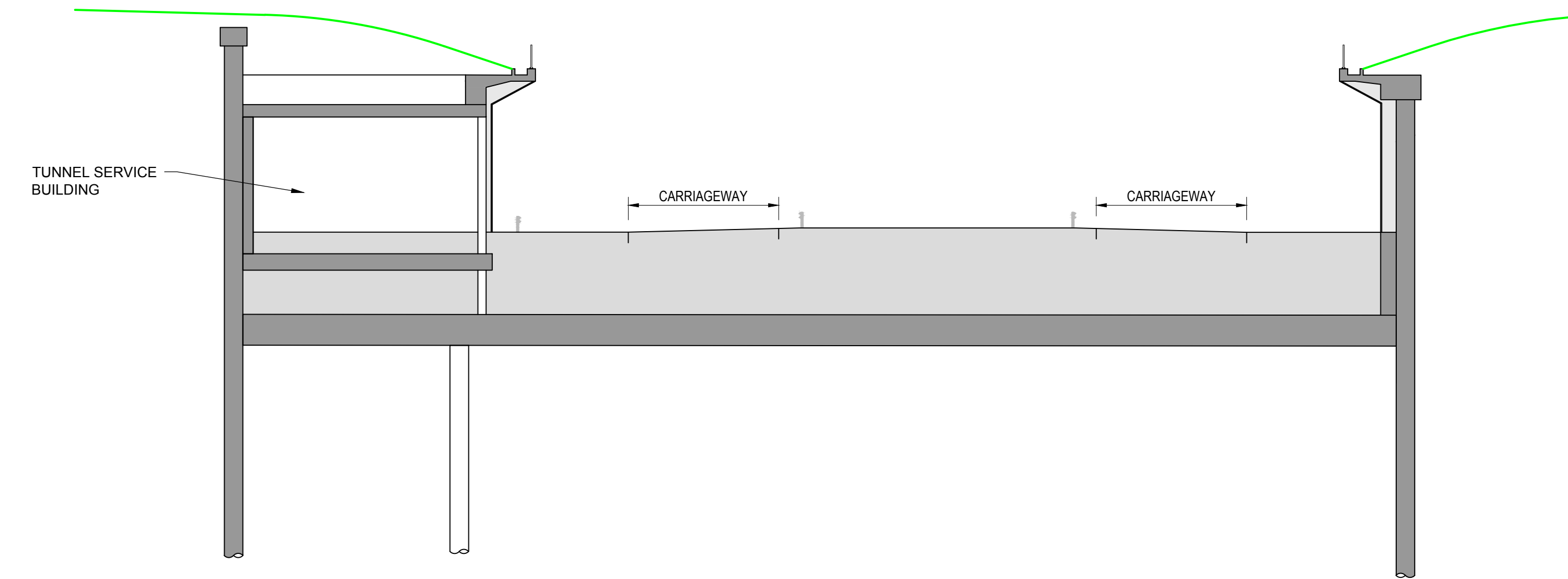
Purpose of Issue	DCO APPLICATION
Project Title	A303 Amesbury to Berwick Down
Drawing Title	STRUCTURES DRAWINGS EASTERN TUNNEL PORTAL REGULATION 5(2)(o) SHEET 10 OF 13
Highways England Project Office Temple Quay House 2 The Square, Temple Quay Bristol, BS1 6HA Scale @ A1	AS SHOWN
Application Document Number	TR010025 - 2.14
Rev	P02



SECTION 1 - CUT AND COVER TUNNEL AND SERVICE BUILDING
SCALE 1:200



DRIVER'S VIEW OF TUNNEL ENTRANCE
PERSPECTIVE VIEW



SECTION 2 - OPEN CUT AND TUNNEL SERVICE BUILDING
SCALE 1:200



AERIAL VIEW OF TUNNEL ENTRANCE
AERIAL VIEW

- NOTES:
1. THE DESIGN AND LOCATION OF THE STRUCTURE IS SHOWN HERE FOR ILLUSTRATIVE PURPOSES ONLY AND WILL BE SUBJECT TO DETAILED DESIGN DEVELOPMENT IN ACCORDANCE WITH THE PROVISIONS OF THE DEVELOPMENT CONSENT ORDER.
 2. FOR ENVIRONMENTAL DETAILS REFER TO THE ENVIRONMENTAL MASTER PLAN AND ASSOCIATED DRAWINGS/DOCUMENTS.

KEY:
GROUND LEVEL

SUBMITTED FOR DEVELOPMENT CONSENT ORDER APPLICATION	MR	PT	OCT 2018
Revision Details	By	Check	Date
			Suffix



Purpose of Issue
DCO APPLICATION

Project Title
A303
Amesbury to Berwick Down

Drawing Title
STRUCTURES DRAWINGS
EASTERN TUNNEL PORTAL
REGULATION 5(2)(o)
SHEET 11 OF 13

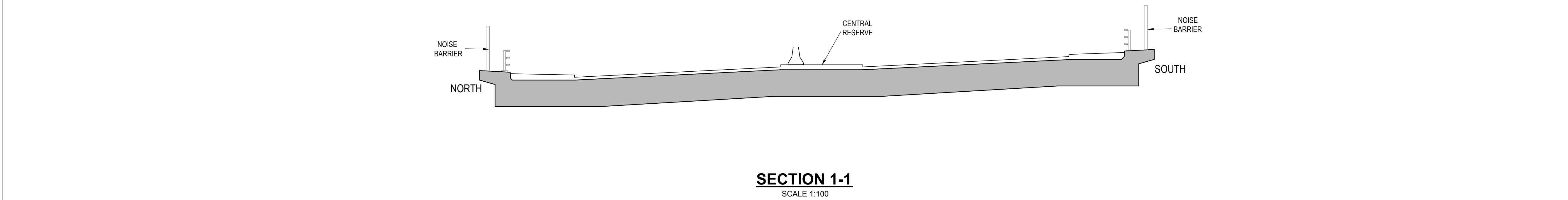
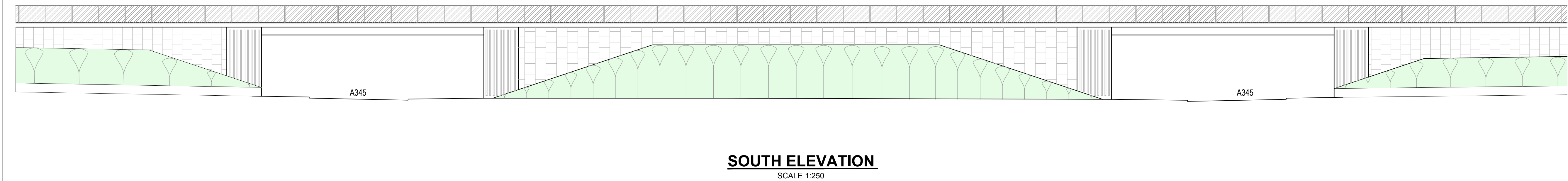
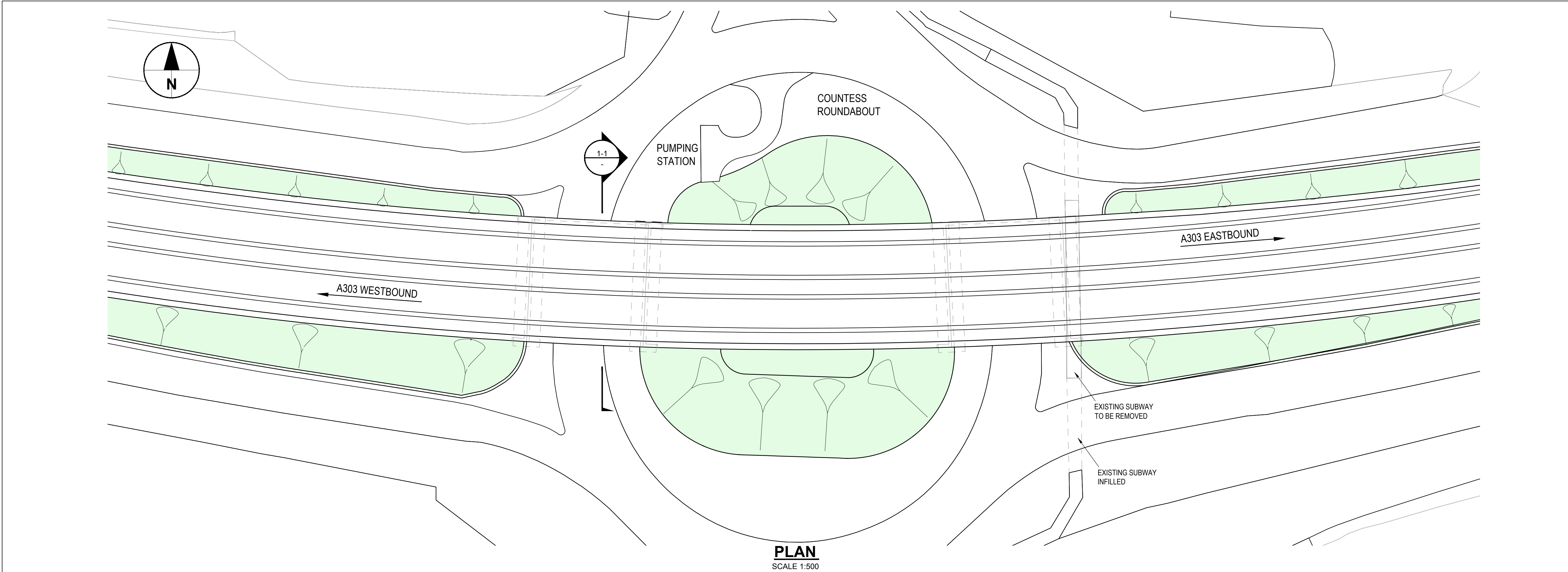
Highways England Project Office
Temple Quay House
2 The Square, Temple Quay
Bristol, BS1 6HA
Scale @ A1

AS SHOWN

Application Document Number
TR010025 - 2.14

Rev
P02

0 4m 8m 16m
SCALE 1:200



- NOTES:
1. THE DESIGN AND LOCATION OF THE STRUCTURE IS SHOWN HERE FOR ILLUSTRATIVE PURPOSES ONLY AND WILL BE SUBJECT TO DETAILED DESIGN DEVELOPMENT IN ACCORDANCE WITH THE PROVISIONS OF THE DEVELOPMENT CONSENT ORDER.
 2. FOR ENVIRONMENTAL DETAILS REFER TO THE ENVIRONMENTAL MASTER PLAN AND ASSOCIATED DRAWINGS/DOCUMENTS.

- KEY:
- EMBANKMENT
 - BRIDGE PARAPET
 - CENTRAL RESERVE BARRIER

SUBMITTED FOR DEVELOPMENT CONSENT ORDER APPLICATION	MR PT	OCT 2018	P02
Revision Details	By Check	Date	Suffix



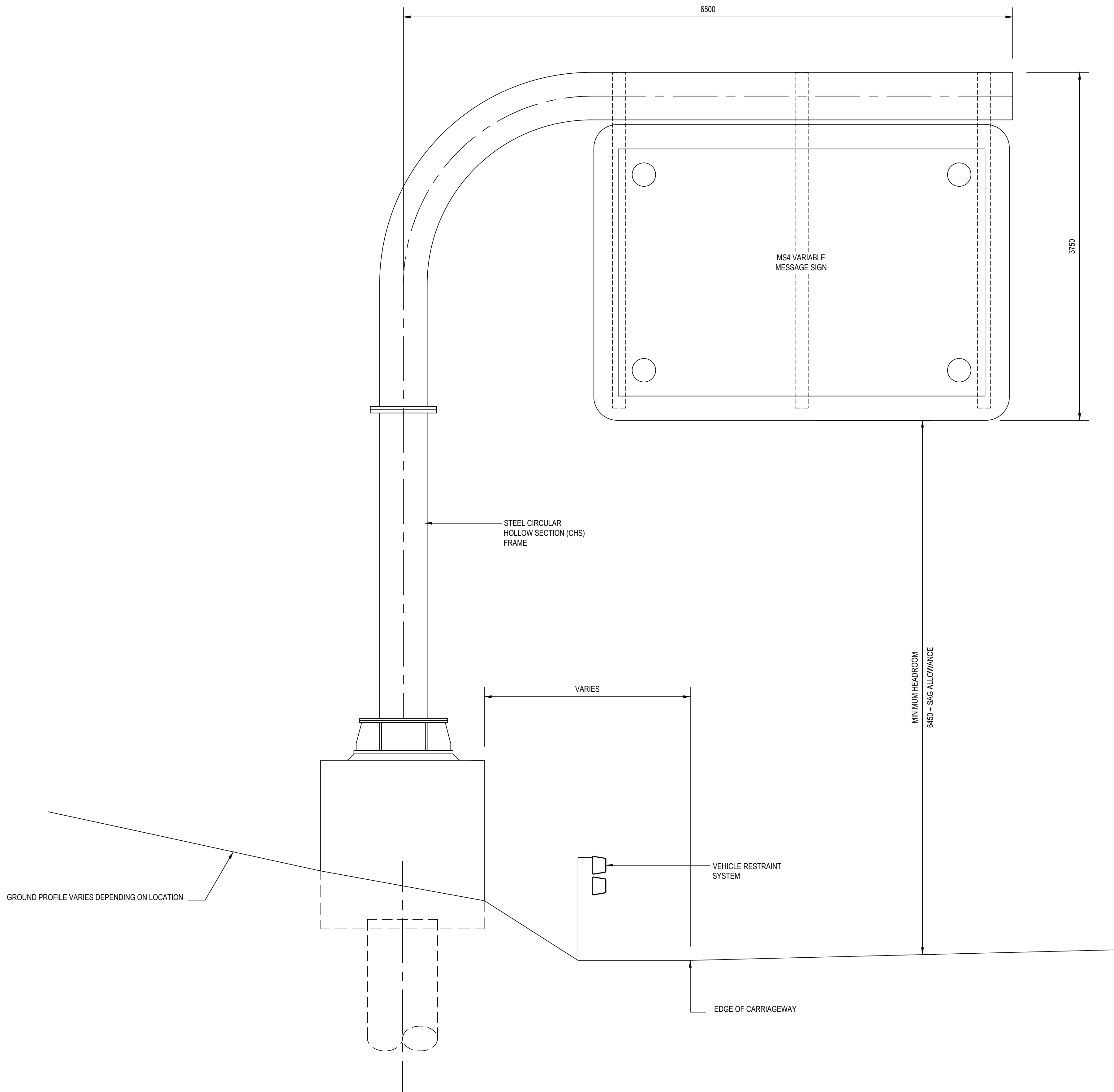
Purpose of Issue
DCO APPLICATION

Project Title
**A303
Amesbury to Berwick Down**

Drawing Title
**STRUCTURES DRAWINGS
A345 COUNTLESS FLYOVER
REGULATION 5(2)(o)
SHEET 12 OF 13**

Highways England Project Office
Temple Quay House
2 The Square, Temple Quay
Bristol, BS1 6HA
Scale @ A1

AS SHOWN



FRONT ELEVATION

SCALE 1:25



SCALE 1:25

- NOTES:
1. THE DESIGN AND LOCATION OF THE STRUCTURE IS SHOWN HERE FOR ILLUSTRATIVE PURPOSES ONLY AND WILL BE SUBJECT TO DETAILED DESIGN DEVELOPMENT IN ACCORDANCE WITH THE PROVISIONS OF THE DEVELOPMENT CONSENT ORDER.
 2. FOR ENVIRONMENTAL DETAILS REFER TO THE ENVIRONMENTAL MASTER PLAN AND ASSOCIATED DRAWINGS/DOCUMENTS.
 3. THE TYPE OF VARIABLE MESSAGE SIGN (VMS) SUPPORT SHOWN IS INDICATIVE ONLY. OTHER VMS SUPPORT TYPES CAN BE USED.
 4. DRAWING REPRESENTS A TYPICAL INDICATIVE DETAIL FOR THIS VMS. THE INFORMATION ON THIS DRAWING SHOULD NOT BE CONSIDERED REPRESENTATIVE OF THE PROPOSALS AT A PARTICULAR VMS LOCATION.
 5. ALL DIMENSIONS ARE IN MILLIMETRES.

SUBMITTED FOR DEVELOPMENT CONSENT ORDER APPLICATION	MR PT	OCT 2018	P02
Revision Details	By Check	Date	Suffix



Purpose of Issue	DCO APPLICATION
Project Title	A303 Amesbury to Berwick Down
Drawing Title	STRUCTURES DRAWINGS GENERIC VARIABLE MESSAGE SIGN REGULATION 5(2)(o) SHEET 13 OF 13
Highways England Project Office Temple Quay House 2 The Square, Temple Quay Bristol, BS1 6HA Scale @ A1	AS SHOWN

Application Document Number	Rev
TR010025 - 2.14	P02