

# A303 Amesbury to Berwick Down

TR010025

## 5.1 Consultation Report Appendix

Appendix D: Consultation maps: authorities, adjacent  
parishes, consultation zone and boundary

APFP Regulation 5(2)(q)

Planning Act 2008

Infrastructure Planning (Applications: Prescribed  
Forms and Procedure) Regulations 2009

October 2018



THIS PAGE HAS INTENTIONALLY BEEN LEFT BLANK

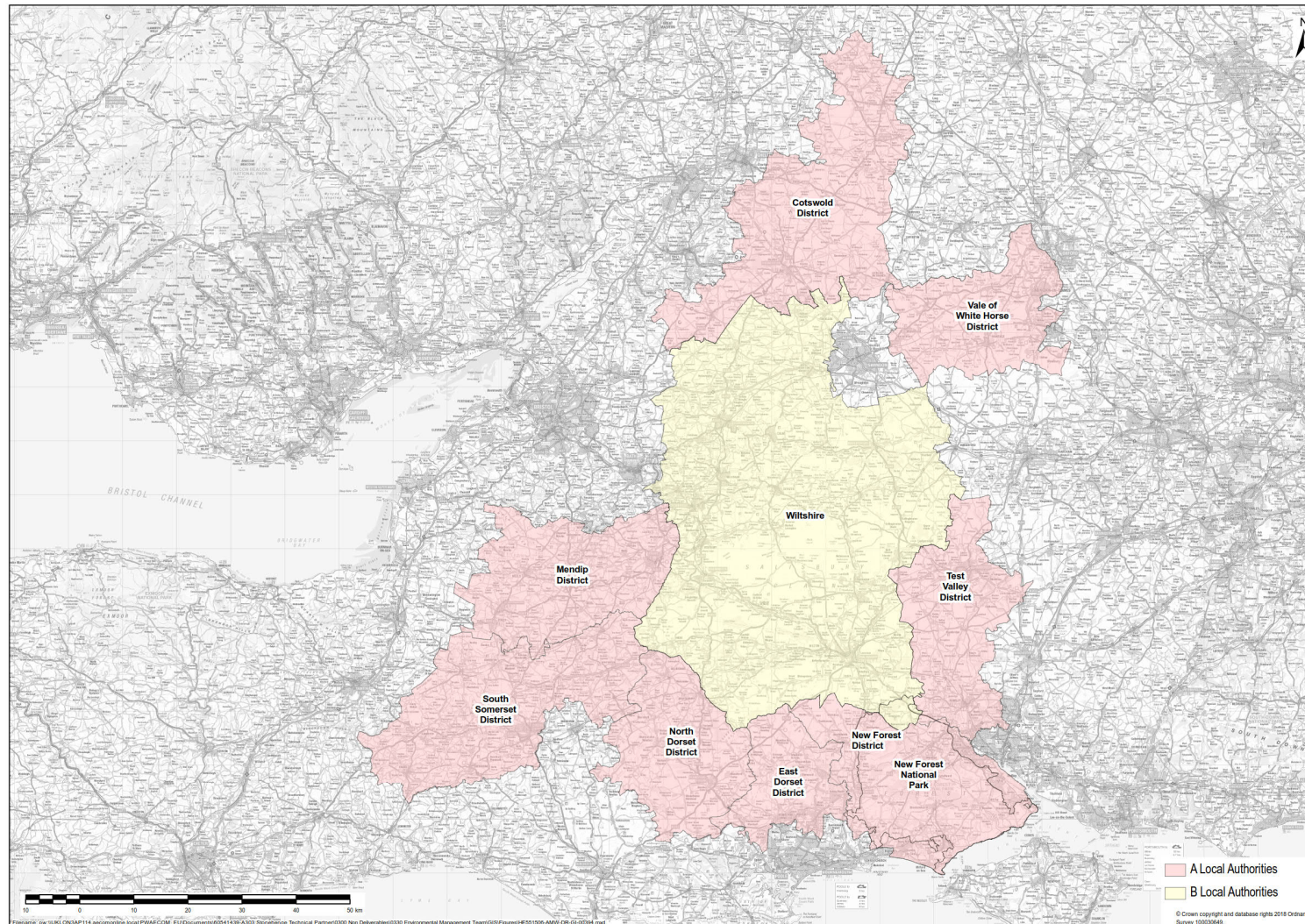
# Appendix D Consultation maps: authorities, adjacent parishes, consultation zone and boundary

Contents	Page
D1: Maps of adjoining local authorities	3
D2: Map of adjacent parishes	5
D3: Consultation zone	6
D4: Red line boundary taken to consultation	7

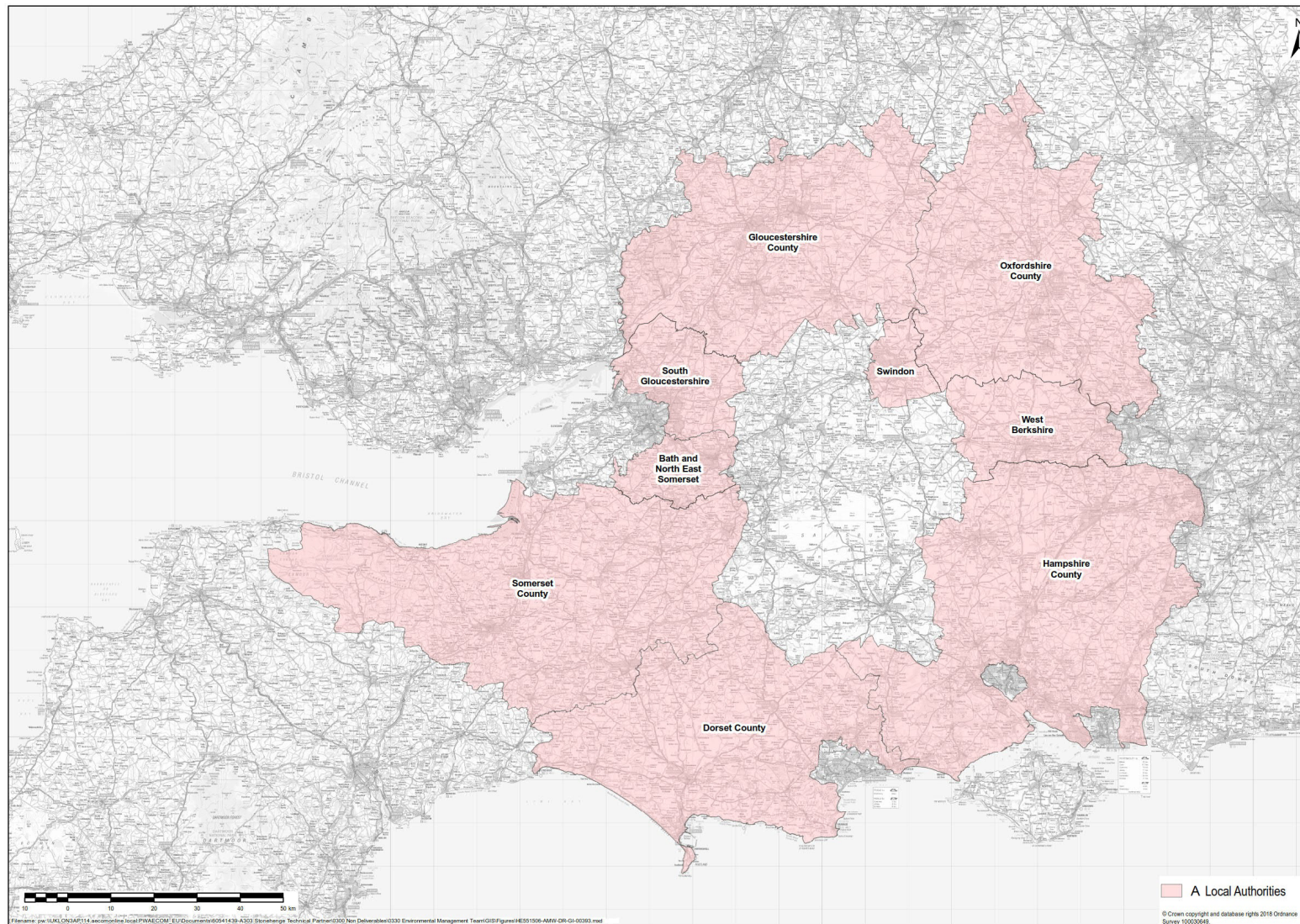
THIS PAGE HAS INTENTIONALLY BEEN LEFT BLANK

## D1 Maps of adjoining local authorities

### D1.1 Figure showing the 'B' authority (Wiltshire Council) and adjacent 'A' authorities (district councils only) as defined in Chapter 3 of the consultation report



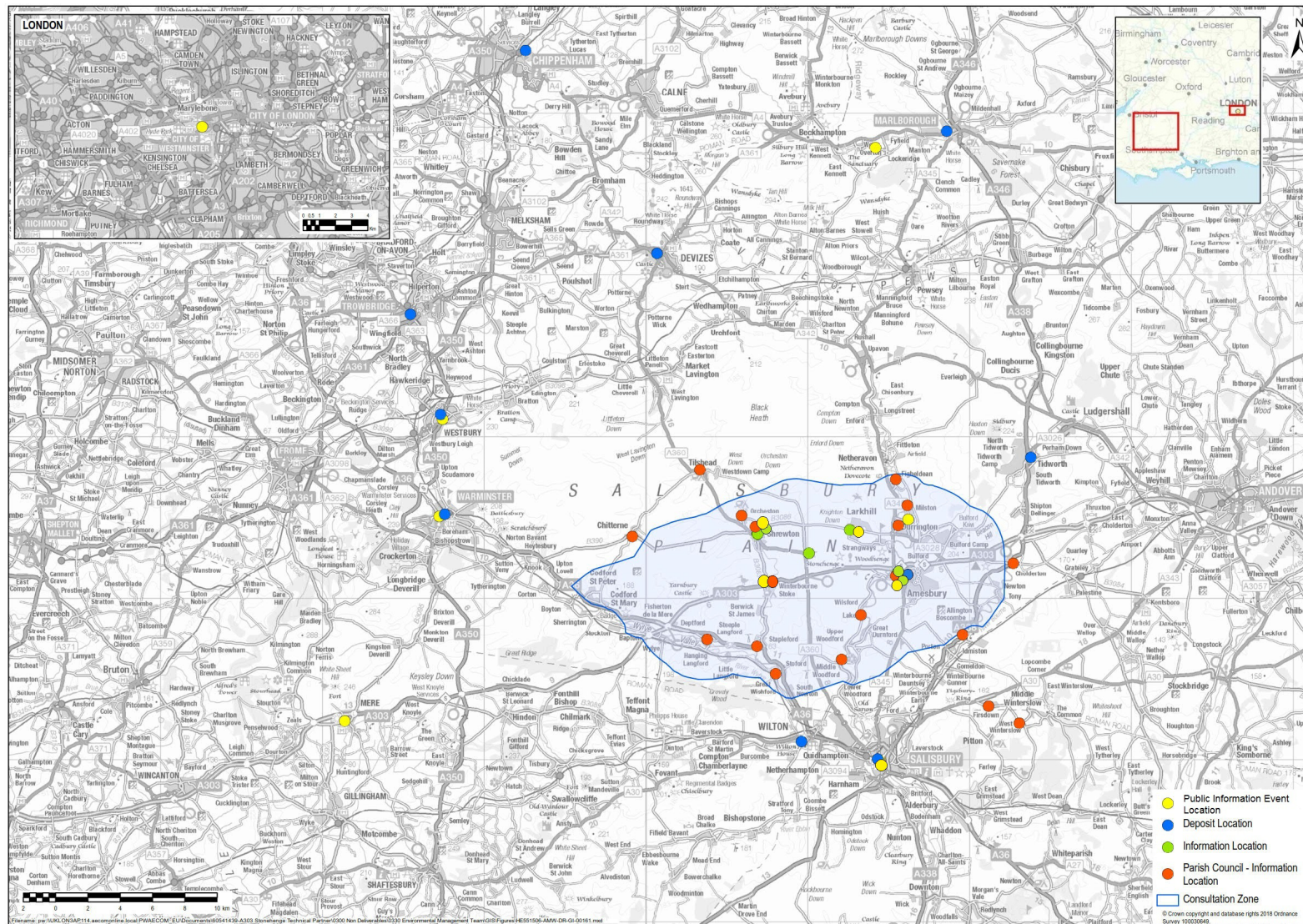
## D1.2 Figure showing Wiltshire Council and adjacent 'A' authorities (county and unitary authorities only) as defined in Chapter 3 of the consultation report



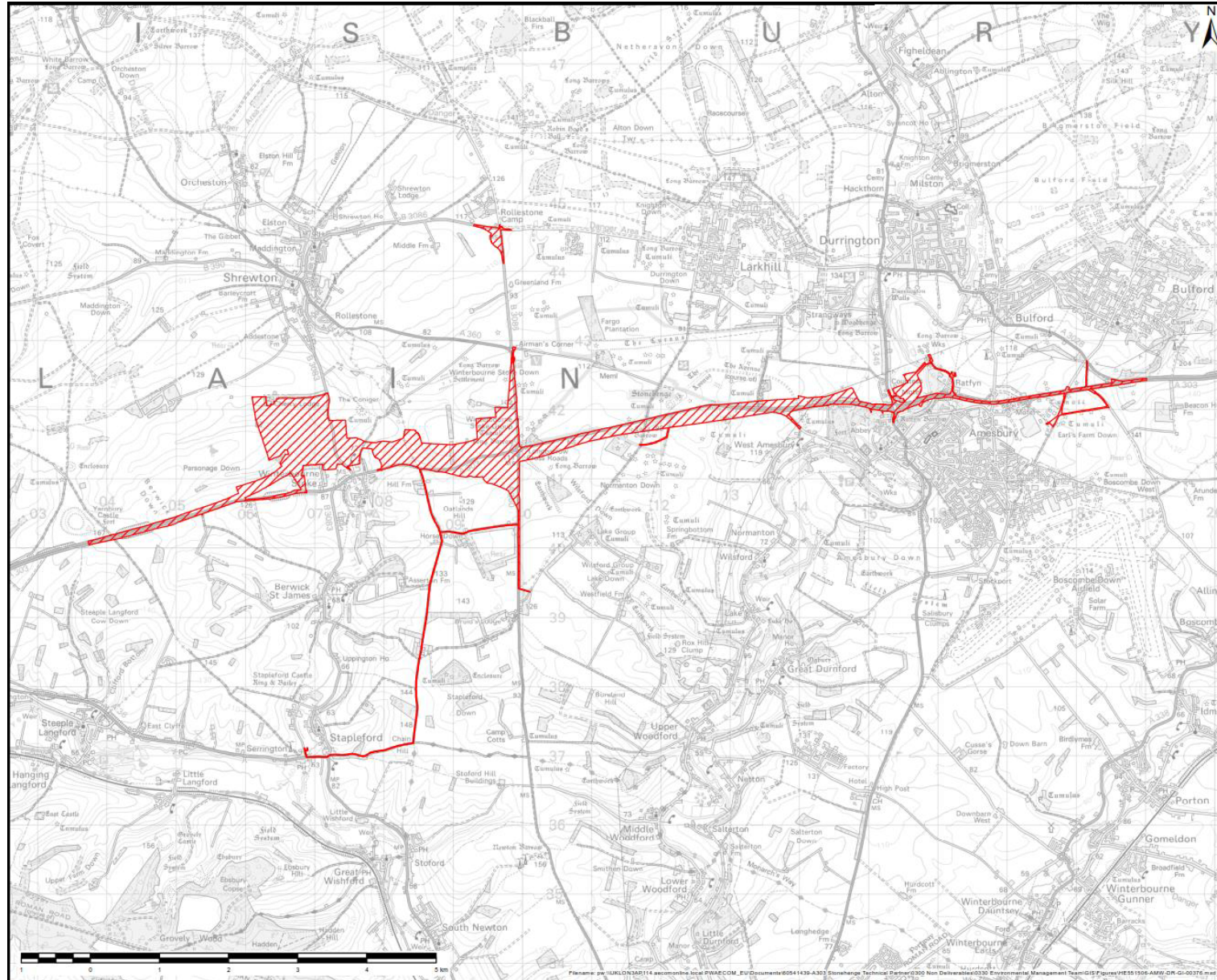
D2 Map of adjacent parishes



## D3 Map showing the locations of consultation events, deposit and information points



## D4 Red line boundary taken to consultation



If you need help accessing this or any other Highways England information, please call **0300 123 5000** and we will help you.

© Crown copyright 2018.

You may re-use this information (not including logos) free of charge in any format or medium, under the terms of the Open Government Licence. To view this licence: visit [www.nationalarchives.gov.uk/doc/open-government-licence/](http://www.nationalarchives.gov.uk/doc/open-government-licence/) write to the Information Policy Team, The National Archives, Kew, London TW9 4DU, or email [psi@nationalarchives.gsi.gov.uk](mailto:psi@nationalarchives.gsi.gov.uk).

This document is also available on our website at [www.gov.uk/highways](http://www.gov.uk/highways)

If you have any enquiries about this document email [info@a303stonehenge.co.uk](mailto:info@a303stonehenge.co.uk) or call **0300 123 5000**.\*

\*Calls to 03 numbers cost no more than a national rate call to an 01 or 02 number and must count towards any inclusive minutes in the same way as 01 and 02 calls.

These rules apply to calls from any type of line including mobile, BT, other fixed line or payphone. Calls may be recorded or monitored.

Registered office Bridge House, 1 Walnut Tree Close, Guildford GU1 4LZ  
Highways England Company Limited registered in England and Wales number 09346363