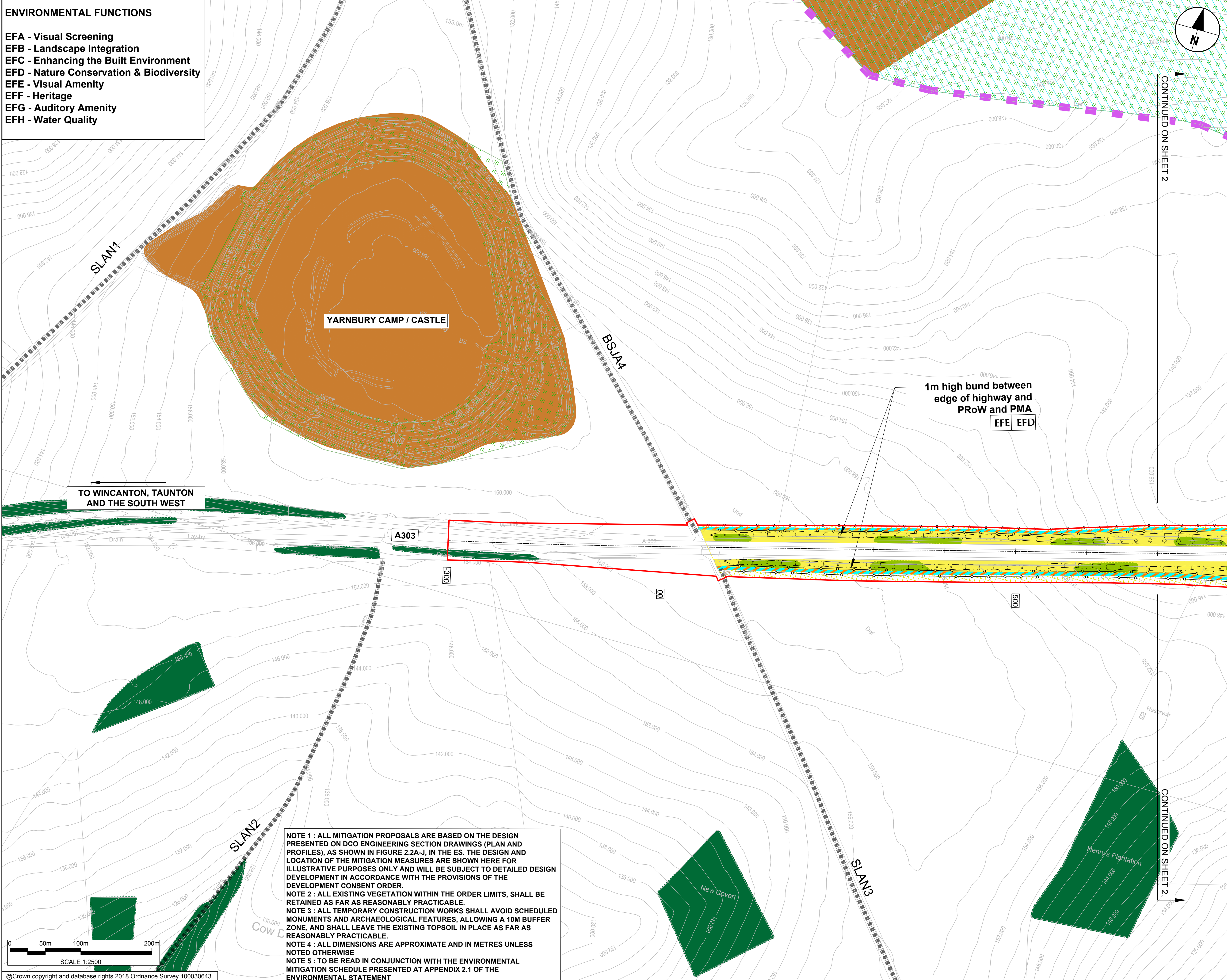
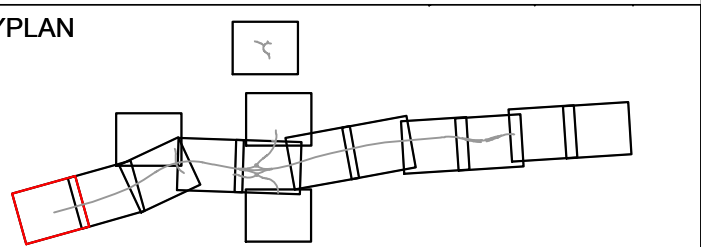


ENVIRONMENTAL FUNCTIONS

EFA - Visual Screening
EFB - Landscape Integration
EFC - Enhancing the Built Environment
EFD - Nature Conservation & Biodiversity
EFE - Visual Amenity
EFF - Heritage
EFG - Auditory Amenity
EFH - Water Quality



- LEGEND**
- PUBLIC RIGHT OF WAY (PROW)
 - PRIVATE MEANS OF ACCESS (PMA)
 - PROW AND PMA
 - ORDER LIMITS
 - PERMANENT FENCELINE
 - MAMMAL TUNNEL WITH ASSOCIATED FENCING
 - LAND RETURNED TO AGRICULTURAL USE
 - DRAINAGE TREATMENT AREA
 - LARGE SIGNS (MS4)
 - PROPOSED VEGETATION/HABITATS (LANDSCAPE ELEMENTS)
 - LE1.3 SPECIES RICH CHALK GRASSLAND
 - LE2.1 WOODLAND
 - LE2.6 SHRUBS
 - LE3.1 AMENITY TREE AND SHRUB PLANTING
 - LE4.2 NATIVE SPECIES HEDGES
 - LE6.2 BANKS AND DITCHES
 - EXISTING FEATURES
 - RETAINED WOODLAND, TREES AND HEDGES
 - WATERCOURSE/PONDS
 - PUBLIC RIGHTS OF WAY
 - ENVIRONMENTAL DESIGNATIONS
 - WORLD HERITAGE SITE BOUNDARY
 - SPECIAL AREA OF CONSERVATION
 - SPECIAL PROTECTION AREA
 - SITE OF SPECIAL SCIENTIFIC INTEREST
 - NATIONAL NATURE RESERVE
 - SCHEDULED MONUMENT
 - LISTED BUILDINGS
 - OPEN ACCESS LAND (PERMISSIVE)
 - CONSERVATION AREA
 - NOTE : STUDY AREA COVERED BY SPECIAL LANDSCAPE AREA DESIGNATION



Purpose of issue

FINAL

Client

highways england

Project Title

A303 Amesbury to Berwick Down

Drawing Title

**ENVIRONMENTAL MASTERPLAN
FIGURE 2.5 A**

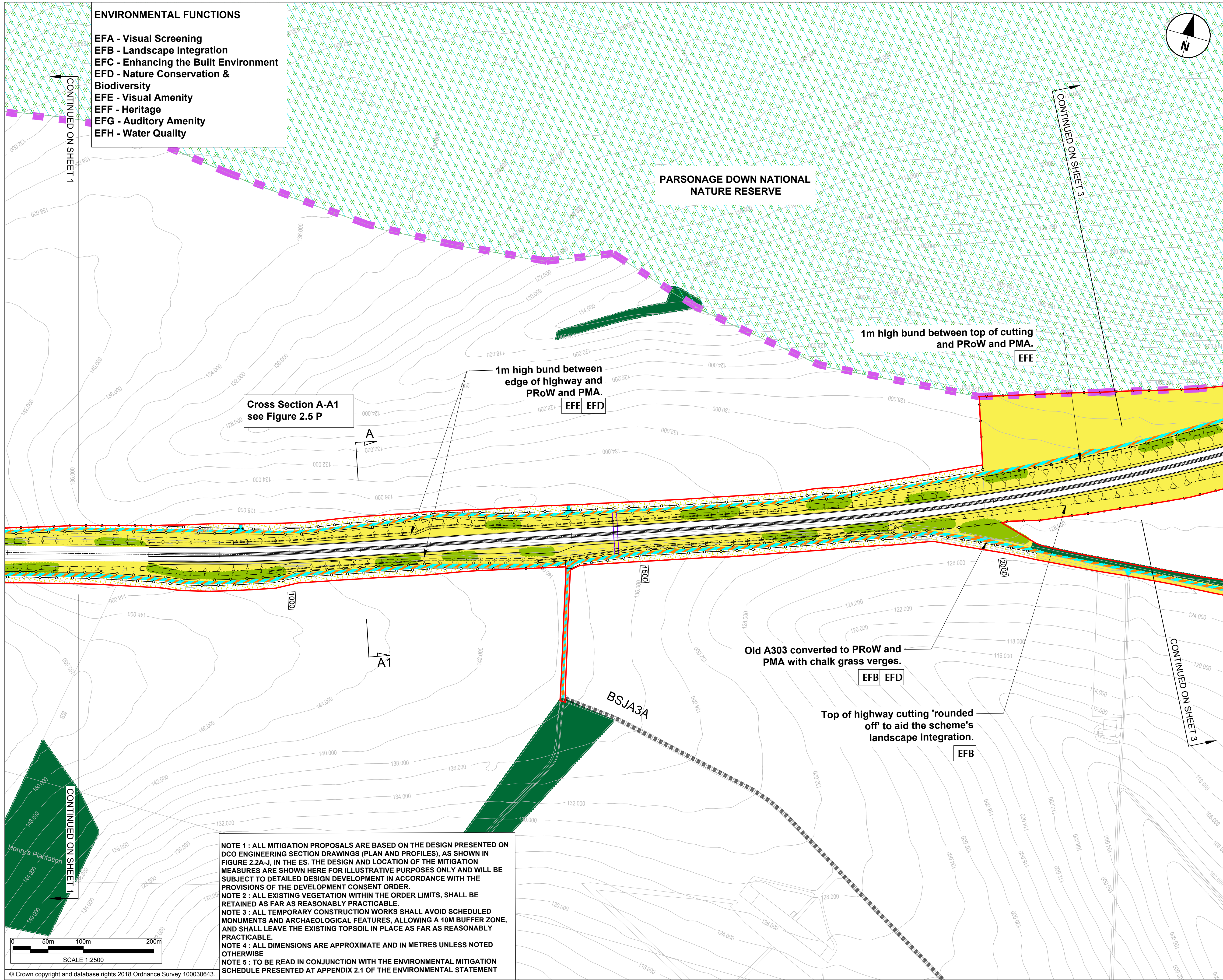
ned	Drawn SM	Checked MH	Approved SMQ	Date 12/10/18
ail Project No. 439			Suitability S5	
@ A1 0			Zone Scheme Wide	
THIS DOCUMENT HAS BEEN PREPARED PURSUANT TO AND SUBJECT TO THE TERMS OF AMW'S APPOINTMENT BY ITS CLIENT. AMW ACCEPTS NO LIABILITY ANY USE OF THIS DOCUMENT OTHER THAN BY ITS ORIGINAL CLIENT OR FOLLOWING AMW'S EXPRESS AGREEMENT TO SUCH USE, AND ONLY FOR THE PURPOSES FOR WHICH IT WAS PREPARED AND PROVIDED.				

Highways England Project Office
Temple Quay House
2 The Square, Temple Quay
Bristol, BS1 6HA

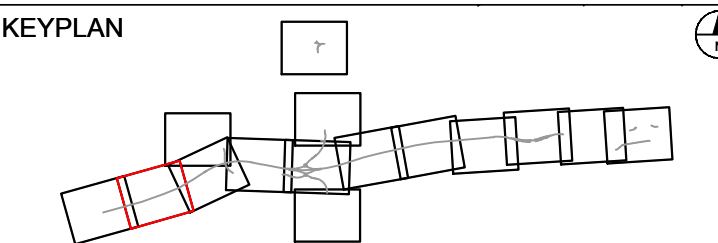
AmW
AECOM + mace + WSP

Drawing Number HE551506 -AMW	I Originator -EL5	I Volume -DR-LE-1001	Rev 01
Location SW_GN_000_Z	I Type 1 Role	I Number 1 Number	

Plot Time : 10:00
12 October 2018 16:25:23
File Name : C:\WORK\A303\A303_ELMAN11677\0377432\HE551506-AMW-ELS-SW_GN_000_Z.DR-LE-1001



- LEGEND**
- PUBLIC RIGHT OF WAY (PROW)
 - PRIVATE MEANS OF ACCESS (PMA)
 - PROW AND PMA
 - ORDER LIMITS
 - PERMANENT FENCELINE
 - MAMMAL TUNNEL WITH ASSOCIATED FENCING
 - LAND RETURNED TO AGRICULTURAL USE
 - DRAINAGE TREATMENT AREA
 - LARGE SIGNS (MS4)
- PROPOSED VEGETATION/HABITATS (LANDSCAPE ELEMENTS)**
- LE1.3 SPECIES RICH CHALK GRASSLAND
 - LE2.1 WOODLAND
 - LE2.6 SHRUBS
 - LE3.1 AMENITY TREE AND SHRUB PLANTING
 - LE4.2 NATIVE SPECIES HEDGES
 - LE6.2 BANKS AND DITCHES
- EXISTING FEATURES**
- RETAINED WOODLAND, TREES AND HEDGES
 - WATERCOURSE/PONDS
 - PUBLIC RIGHTS OF WAY
- ENVIRONMENTAL DESIGNATIONS**
- WORLD HERITAGE SITE BOUNDARY
 - SPECIAL AREA OF CONSERVATION
 - SPECIAL PROTECTION AREA
 - SITE OF SPECIAL SCIENTIFIC INTEREST
 - NATIONAL NATURE RESERVE
 - SCHEDULED MONUMENT
 - LISTED BUILDINGS
 - OPEN ACCESS LAND (PERMISSIVE)
 - CONSERVATION AREA
- NOTE :** STUDY AREA COVERED BY SPECIAL LANDSCAPE AREA DESIGNATION



Purpose of issue
FINAL

Client
**highways
england**

Project Title
**A303
Amesbury to Berwick Down**

Drawing Title
**ENVIRONMENTAL
MASTERPLAN
FIGURE 2.5 B**

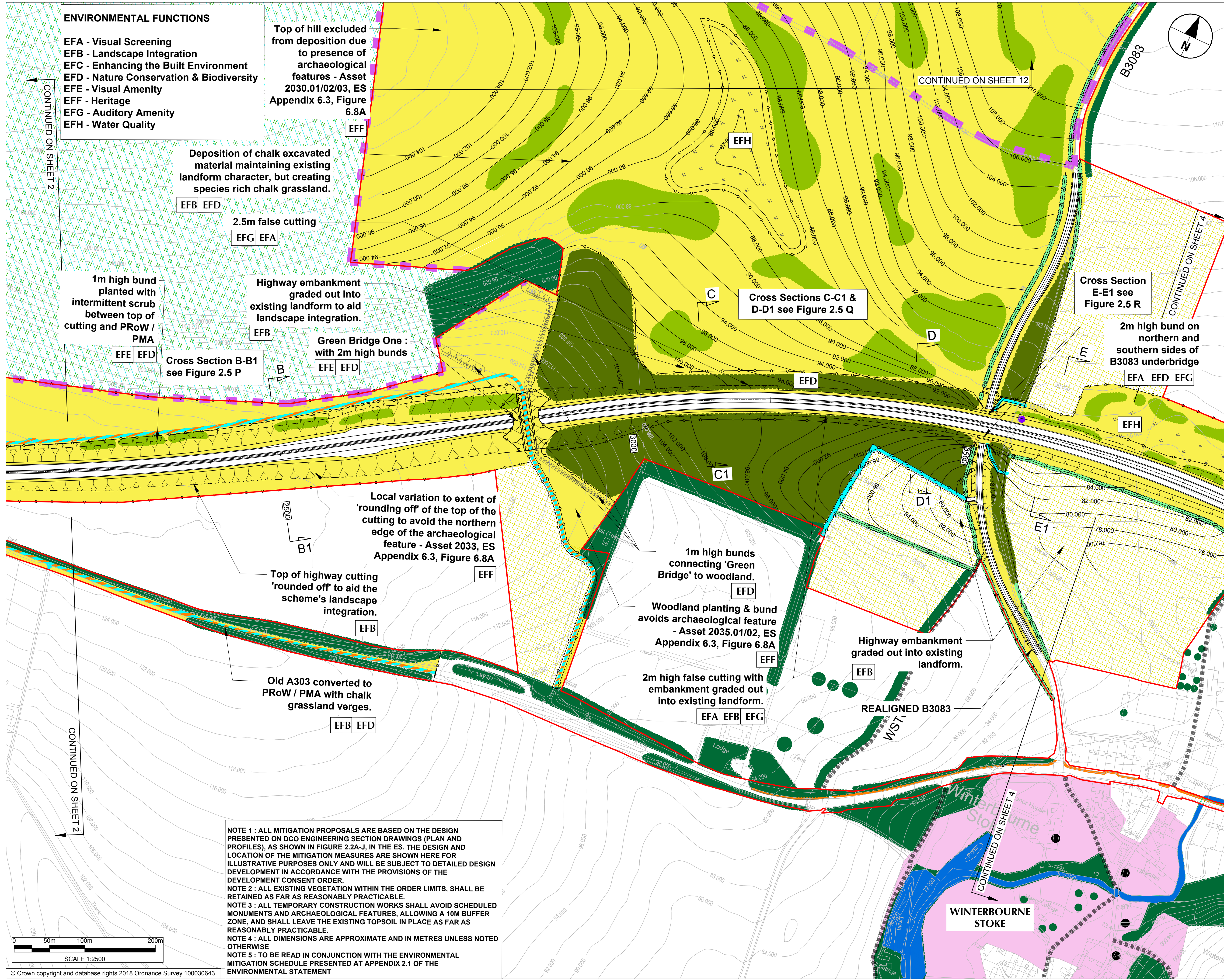
Designed MH	Drawn SM	Checked MH	Approved SMQ	Date 12/10/18
Internal Project No. 60541439			Suitability S5	
Scale @ A1 1:2500			Zone Scheme Wide	

THIS DOCUMENT HAS BEEN PREPARED PURSUANT TO AND SUBJECT TO THE TERMS OF AMW'S APPOINTMENT BY ITS CLIENT. AMW ACCEPTS NO LIABILITY FOR ANY USE OF THIS DOCUMENT OTHER THAN BY ITS ORIGINAL CLIENT OR FOLLOWING AMW'S EXPRESS AGREEMENT TO SUCH USE, AND ONLY FOR THE PURPOSES FOR WHICH IT WAS PREPARED AND PROVIDED.

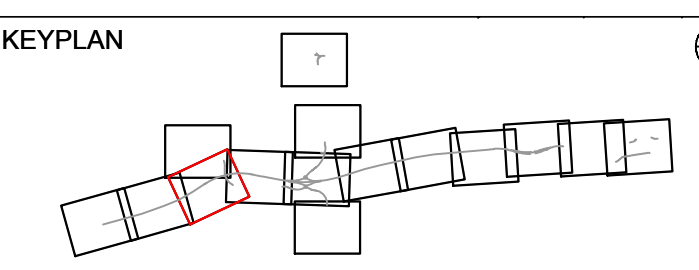
Highways England Project Office
Temple Quay House
2 The Square, Temple Quay
Bristol, BS1 6HA



Drawing Number	Highways England PIN	1 Originator	1 Volume	Rev
HE551506	-AMW	-ELS	-	01
SW_GN_000_Z		-DR-LE	-1002	
Location		1 Type	1 Role	1 Number



- LEGEND**
- PUBLIC RIGHT OF WAY (PROW)
 - PRIVATE MEANS OF ACCESS (PMA)
 - PROW AND PMA
 - ORDER LIMITS
 - PERMANENT FENCELINE
 - MAMMAL TUNNEL WITH ASSOCIATED FENCING
 - LAND RETURNED TO AGRICULTURAL USE
 - DRAINAGE TREATMENT AREA
 - LARGE SIGNS (MS4)
- PROPOSED VEGETATION/HABITATS (LANDSCAPE ELEMENTS)**
- LE1.3 SPECIES RICH CHALK GRASSLAND
 - LE2.1 WOODLAND
 - LE2.6 SHRUBS
 - LE3.1 AMENITY TREE AND SHRUB PLANTING
 - LE4.2 NATIVE SPECIES HEDGES
 - LE6.2 BANKS AND DITCHES
- EXISTING FEATURES**
- RETAINED WOODLAND, TREES AND HEDGES
 - WATERCOURSE/PONDS
 - PUBLIC RIGHTS OF WAY
- ENVIRONMENTAL DESIGNATIONS**
- WORLD HERITAGE SITE BOUNDARY
 - SPECIAL AREA OF CONSERVATION
 - SPECIAL PROTECTION AREA
 - SITE OF SPECIAL SCIENTIFIC INTEREST
 - NATIONAL NATURE RESERVE
 - SCHEDULED MONUMENT
 - LISTED BUILDINGS
 - OPEN ACCESS LAND (PERMISSIVE)
 - CONSERVATION AREA
- NOTE : STUDY AREA COVERED BY SPECIAL LANDSCAPE AREA DESIGNATION**



Purpose of issue
FINAL

Client
highways england

Project Title
A303 Amesbury to Berwick Down

Drawing Title
ENVIRONMENTAL MASTERPLAN FIGURE 2.5 C

Designed MH	Drawn SM	Checked MH	Approved SMQ	Date 12/10/18
Internal Project No. 60541439	Subsidiary SS	Zone Zone	Scheme Wide	
Scale @ A1 1:2500				

THIS DOCUMENT HAS BEEN PREPARED PURSUANT TO AND SUBJECT TO THE TERMS OF AMW'S APPOINTMENT BY ITS CLIENT. AMW ACCEPTS NO LIABILITY FOR ANY USE OF THIS DOCUMENT OTHER THAN BY ITS ORIGINAL CLIENT OR FOLLOWING AMW'S EXPRESS AGREEMENT TO SUCH USE, AND ONLY FOR THE PURPOSES FOR WHICH IT WAS PREPARED AND PROVIDED.

Highways England Project Office
Temple Quay House
2 The Square, Temple Quay
Bristol, BS1 6HA

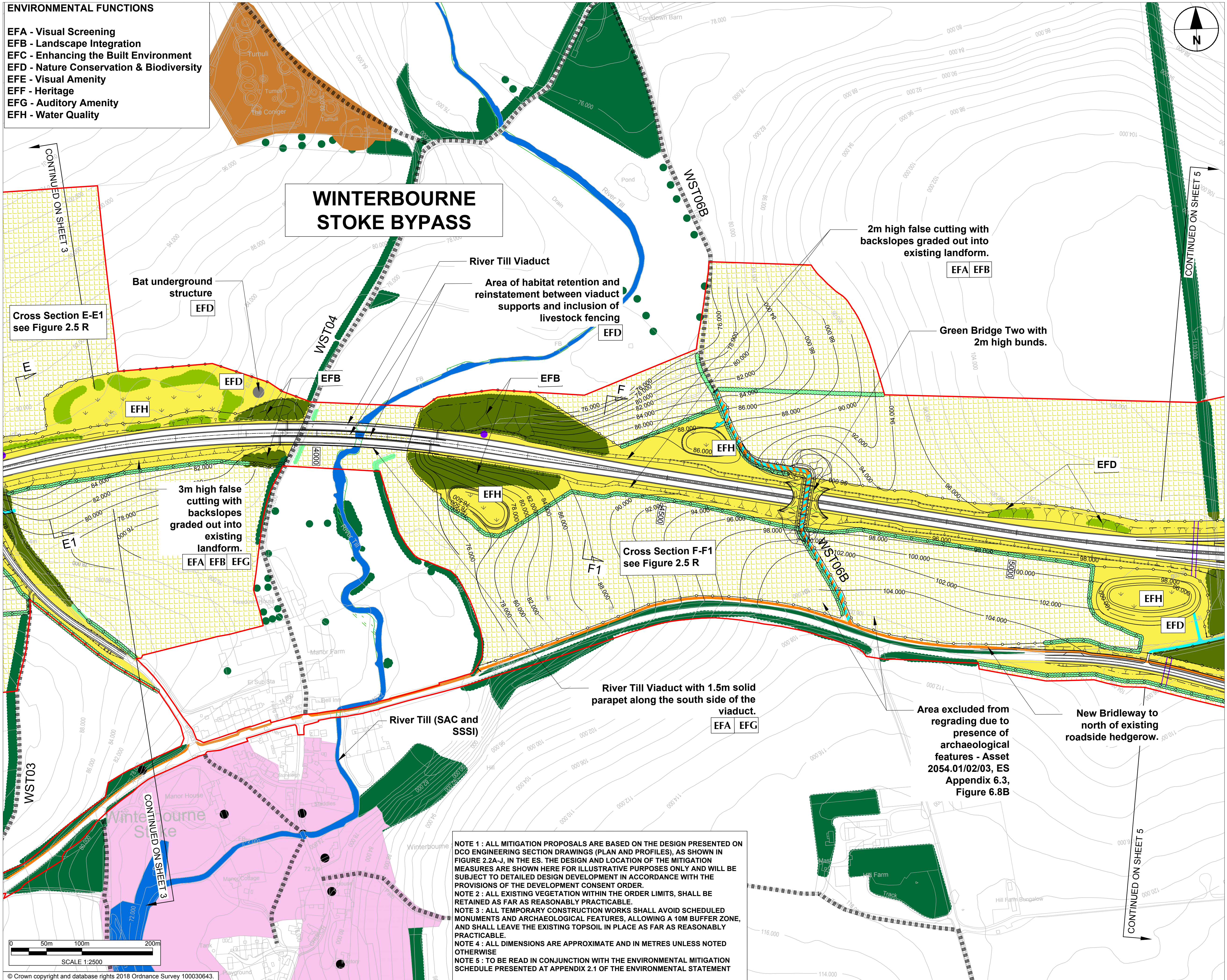
AmW
AECOM + mace + WSP

Drawing Number HE551506 -AMW	1 Originator -EL5	1 Volume -DR-LE-1003	Rev 01
Location SW_GN_000_Z	1 Type 1 Role 1 Number		

ENVIRONMENTAL FUNCTIONS

- EFA - Visual Screening
EFB - Landscape Integration
EFC - Enhancing the Built Environment
EFD - Nature Conservation & Biodiversity
EFE - Visual Amenity
EFF - Heritage
EFG - Auditory Amenity
EFH - Water Quality

WINTERBOURNE
STOKE BYPASS



LEGEND

- PUBLIC RIGHT OF WAY (PROW)
PRIVATE MEANS OF ACCESS (PMA)
PROW AND PMA
ORDER LIMITS

- PERMANENT FENCELINE
MAMMAL TUNNEL WITH ASSOCIATED FENCING
LAND RETURNED TO AGRICULTURAL USE
DRAINAGE TREATMENT AREA
LARGE SIGNS (MS4)

PROPOSED VEGETATION/HABITATS
(LANDSCAPE ELEMENTS)

- LE1.3 SPECIES RICH CHALK GRASSLAND
LE2.1 WOODLAND
LE2.6 SHRUBS
LE3.1 AMENITY TREE AND SHRUB PLANTING
LE4.2 NATIVE SPECIES HEDGES
LE6.2 BANKS AND DITCHES

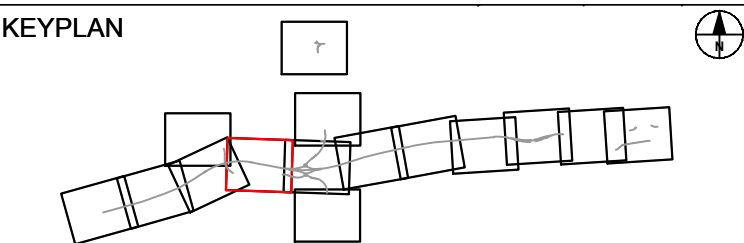
EXISTING FEATURES

- RETAINED WOODLAND, TREES AND HEDGES
WATERCOURSE/PONDS
PUBLIC RIGHTS OF WAY

ENVIRONMENTAL DESIGNATIONS

- WORLD HERITAGE SITE BOUNDARY
SPECIAL AREA OF CONSERVATION
SPECIAL PROTECTION AREA
SITE OF SPECIAL SCIENTIFIC INTEREST
NATIONAL NATURE RESERVE
SCHEDULED MONUMENT
LISTED BUILDINGS
OPEN ACCESS LAND (PERMISSIVE)
CONSERVATION AREA

NOTE : STUDY AREA COVERED BY SPECIAL LANDSCAPE AREA DESIGNATION



Purpose of issue
FINAL



Project Title
A303
Amesbury to Berwick Down

Drawing Title
ENVIRONMENTAL
MASTERPLAN
FIGURE 2.5 D

Designed MH	Drawn SM	Checked MH	Approved SMQ	Date 12/10/18
Internal Project No. 60541439			Suitability S5	Zone Scheme Wide
Scale @ A1 1:2500				

THIS DOCUMENT HAS BEEN PREPARED PURSUANT TO AND SUBJECT TO THE TERMS OF AMW'S APPOINTMENT BY ITS CLIENT. AMW ACCEPTS NO LIABILITY FOR ANY USE OF THIS DOCUMENT OTHER THAN BY ITS ORIGINAL CLIENT OR FOLLOWING AMW'S EXPRESS AGREEMENT TO SUCH USE, AND ONLY FOR THE PURPOSES FOR WHICH IT WAS PREPARED AND PROVIDED.

Highways England Project Office
Temple Quay House
2 The Square, Temple Quay
Bristol, BS1 6HA



Drawing Number HE551506	1 Originator -AMW	1 Volume -ELS -	Rev 01
Location SW_GN_000_Z	DR-LE-1004		I Type I Role I Number

NOTE 1 : ALL MITIGATION PROPOSALS ARE BASED ON THE DESIGN PRESENTED ON DCO ENGINEERING SECTION DRAWINGS (PLAN AND PROFILES), AS SHOWN IN FIGURE 2.2A-J, IN THE ES. THE DESIGN AND LOCATION OF THE MITIGATION MEASURES ARE SHOWN HERE FOR ILLUSTRATIVE PURPOSES ONLY AND WILL BE SUBJECT TO DETAILED DESIGN DEVELOPMENT IN ACCORDANCE WITH THE PROVISIONS OF THE DEVELOPMENT CONSENT ORDER.
NOTE 2 : ALL EXISTING VEGETATION WITHIN THE ORDER LIMITS, SHALL BE RETAINED AS FAR AS REASONABLY PRACTICABLE.
NOTE 3 : ALL TEMPORARY CONSTRUCTION WORKS SHALL AVOID SCHEDULED MONUMENTS AND ARCHAEOLOGICAL FEATURES, ALLOWING A 10M BUFFER ZONE, AND SHALL LEAVE THE EXISTING TOPSOIL IN PLACE AS FAR AS REASONABLY PRACTICABLE.
NOTE 4 : ALL DIMENSIONS ARE APPROXIMATE AND IN METRES UNLESS NOTED OTHERWISE
NOTE 5 : TO BE READ IN CONJUNCTION WITH THE ENVIRONMENTAL MITIGATION SCHEDULE PRESENTED AT APPENDIX 2.1 OF THE ENVIRONMENTAL STATEMENT

- ENVIRONMENTAL FUNCTIONS**
- EFA - Visual Screening
 - EFB - Landscape Integration
 - EFC - Enhancing the Built Environment
 - EFD - Nature Conservation & Biodiversity
 - EFE - Visual Amenity
 - EFF - Heritage
 - EFH - Auditory Amenity
 - EFH - Water Quality

Longbarrow Junction

Longbarrow Junction generally set below existing ground level.

Top of highway cutting 'rounded off' to aid the scheme's landscape integration.

Existing hedgerow retained within Scheduled Monument

Existing woodland removed and land returned to agricultural use.

Old A303 converted to PRow / PMA

Cross Section G-G1 see Figure 2.5 S

1:2 grassed slope, with top 'rounded off' for landscape integration.

Longbarrow Junction generally set below existing ground level.

Green Bridge Four : Finished ground level is to replicate the existing ground levels, as far as practicable.

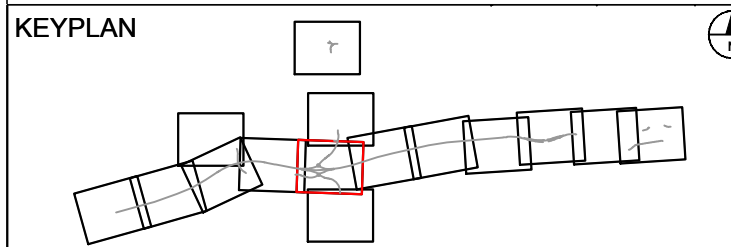
PRow / PMA to avoid Scheduled Monument.

Highway in deep retained cutting, minimising landtake from WHS & screening vehicles.

Highway cutting graded back into Otlands Hill and returned to agriculture.

NOTE 1 : ALL MITIGATION PROPOSALS ARE BASED ON THE DESIGN PRESENTED ON DCO ENGINEERING SECTION DRAWINGS (PLAN AND PROFILES), AS SHOWN IN FIGURE 2.2A-J, IN THE ES. THE DESIGN AND LOCATION OF THE MITIGATION MEASURES ARE SHOWN HERE FOR ILLUSTRATIVE PURPOSES ONLY AND WILL BE SUBJECT TO DETAILED DESIGN DEVELOPMENT IN ACCORDANCE WITH THE PROVISIONS OF THE DEVELOPMENT CONSENT ORDER.
NOTE 2 : ALL EXISTING VEGETATION WITHIN THE ORDER LIMITS, SHALL BE RETAINED AS FAR AS REASONABLY PRACTICABLE.
NOTE 3 : ALL TEMPORARY CONSTRUCTION WORKS SHALL AVOID SCHEDULED MONUMENTS AND ARCHAEOLOGICAL FEATURES, ALLOWING A 10M BUFFER ZONE, AND SHALL LEAVE THE EXISTING TOPSOIL IN PLACE AS FAR AS REASONABLY PRACTICABLE.
NOTE 4 : ALL DIMENSIONS ARE APPROXIMATE AND IN METRES UNLESS NOTED OTHERWISE
NOTE 5 : TO BE READ IN CONJUNCTION WITH THE ENVIRONMENTAL MITIGATION SCHEDULE PRESENTED AT APPENDIX 2.1 OF THE ENVIRONMENTAL STATEMENT

- LEGEND**
- PUBLIC RIGHT OF WAY (PROW)
 - PRIVATE MEANS OF ACCESS (PMA)
 - PROW AND PMA
 - ORDER LIMITS
 - PERMANENT FENCELINE
 - MAMMAL TUNNEL WITH ASSOCIATED FENCING
 - LAND RETURNED TO AGRICULTURAL USE
 - DRAINAGE TREATMENT AREA
 - LARGE SIGNS (MS4)
 - PROPOSED VEGETATION/HABITATS (LANDSCAPE ELEMENTS)
 - LE1.3 SPECIES RICH CHALK GRASSLAND
 - LE2.1 WOODLAND
 - LE2.6 SHRUBS
 - LE3.1 AMENITY TREE AND SHRUB PLANTING
 - LE4.2 NATIVE SPECIES HEDGES
 - LE6.2 BANKS AND DITCHES
 - EXISTING FEATURES
 - RETAINED WOODLAND, TREES AND HEDGES
 - WATERCOURSE/PONDS
 - PUBLIC RIGHTS OF WAY
 - ENVIRONMENTAL DESIGNATIONS
 - WORLD HERITAGE SITE BOUNDARY
 - SPECIAL AREA OF CONSERVATION
 - SPECIAL PROTECTION AREA
 - SITE OF SPECIAL SCIENTIFIC INTEREST
 - NATIONAL NATURE RESERVE
 - SCHEDULED MONUMENT
 - LISTED BUILDINGS
 - OPEN ACCESS LAND (PERMISSIVE)
 - CONSERVATION AREA
- NOTE : STUDY AREA COVERED BY SPECIAL LANDSCAPE AREA DESIGNATION



Purpose of issue
FINAL

Client
highways england

Project Title
A303 Amesbury to Berwick Down

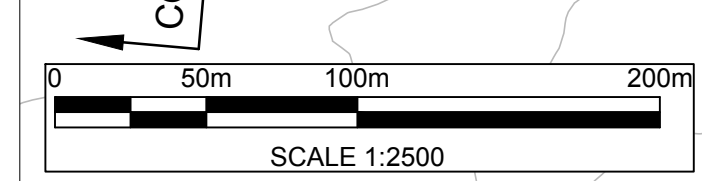
Drawing Title
**ENVIRONMENTAL MASTERPLAN
FIGURE 2.5 E**

Designed MH	Drawn SM	Checked MH	Approved SMQ	Date 12/10/18
Internal Project No. 60541439		Suitability S5		
Scale @ A1 1:2500		Zone Scheme Wide		
THIS DOCUMENT HAS BEEN PREPARED PURSUANT TO AND SUBJECT TO THE TERMS OF Amw's APPOINTMENT BY ITS CLIENT. Amw ACCEPTS NO LIABILITY FOR ANY USE OF THIS DOCUMENT OTHER THAN BY ITS ORIGINAL CLIENT OR FOLLOWING Amw's EXPRESS AGREEMENT TO SUCH USE, AND ONLY FOR THE PURPOSES FOR WHICH IT WAS PREPARED AND PROVIDED.				

Highways England Project Office
Temple Quay House
2 The Square, Temple Quay
Bristol, BS1 6HA

AmW
AECOM + mace + WSP

Drawing Number HE551506 -AMW -ELS - SW_GN_000_Z -DR-LE-1005	I Originator I Volume I Type I Role I Number	Rev 01
---	--	------------------



© Crown copyright and database rights 2018 Ordnance Survey 100030643.

Plot Time 10:00
12 October 2018 11:06:34
File Name C:\PROJECTS\A303\AMW\ELM\1677\0377432\HE551506-AMW-ELS-SW_GN_000_Z.DR-LE-1005

- EFA - Visual Screening
- EFB - Landscape Integration
- EFC - Enhancing the Built Environment
- EFD - Nature Conservation & Biodiversity
- EFE - Visual Amenity
- EFF - Heritage
- EFG - Auditory Amenity
- EFH - Water Quality

Old A303 converted to
PRoW / PMA. Bound
surface to be suitably
coloured, to be visually
recessive and integrated
within the WHS
landscape.

Twin bore tunnel to minimise adverse impact on WHS and maximise landscape restoration opportunities.

Retention of listed milestones and (non-designated) airfield marker stones.

**WESTERN
PORTAL**

Tunnel buildings set below finished ground levels to avoid landscape and visual intrusion.

- **Top of retained cutting 1:2 grassed slope for landscape integration.**

- Highway in deep retained cutting, minimising landtake from WHS and screening vehicles.

NOTE 1 : ALL MITIGATION PROPOSALS ARE BASED ON THE DESIGN PRESENTED ON DCO ENGINEERING SECTION DRAWINGS (PLAN AND PROFILES), AS SHOWN IN FIGURE 2.2A-J, IN THE ES. THE DESIGN AND LOCATION OF THE MITIGATION MEASURES ARE SHOWN HERE FOR ILLUSTRATIVE PURPOSES ONLY AND WILL BE SUBJECT TO DETAILED DESIGN DEVELOPMENT IN ACCORDANCE WITH THE PROVISIONS OF THE DEVELOPMENT CONSENT ORDER.

NOTE 2 : ALL EXISTING VEGETATION WITHIN THE ORDER LIMITS, SHALL BE RETAINED AS FAR AS REASONABLY PRACTICABLE.

NOTE 3 : ALL TEMPORARY CONSTRUCTION WORKS SHALL AVOID SCHEDULED MONUMENTS AND ARCHAEOLOGICAL FEATURES, ALLOWING A 10M BUFFER ZONE, AND SHALL LEAVE THE EXISTING TOPSOIL IN PLACE AS FAR AS REASONABLY PRACTICABLE.

NOTE 4 : ALL DIMENSIONS ARE APPROXIMATE AND IN METRES UNLESS NOTED OTHERWISE



NOTE 5 : TO BE READ IN CONJUNCTION WITH THE ENVIRONMENTAL MITIGATION SCHEDULE PRESENTED AT APPENDIX 2.1 OF THE ENVIRONMENTAL STATEMENT

0 50m 100m 200m







SCALE 1:2500




© Crown copyright and database rights 2018 Ordnance Survey 100030643.



LEGEND

- PUBLIC RIGHT OF WAY (PROW)
-  PRIVATE MEANS OF ACCESS (PMA)
- PROW AND PMA
-  ORDER LIMITS

- PERMANENT FENCELINE
- MAMMAL TUNNEL WITH ASSOCIATED FENCING
- LAND RETURNED TO AGRICULTURAL USE
- DRAINAGE TREATMENT AREA
- LARGE SIGNS (MS4)

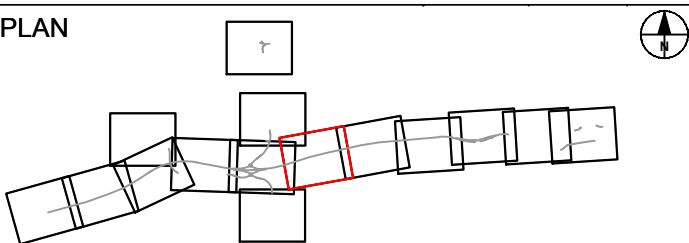
- PROPOSED VEGETATION/HABITATS
(LANDSCAPE ELEMENTS)
- | | |
|---|--|
|  | LE1.3 SPECIES RICH CHALK
GRASSLAND |
|  | LE2.1 WOODLAND |
|  | LE2.6 SHRUBS |
|  | LE3.1 AMENITY TREE AND SHRUB
PLANTING |
|  | LE4.2 NATIVE SPECIES HEDGES |
|  | LE6.2 BANKS AND DITCHES |

- EXISTING FEATURES
- | | |
|---|-------------------------------------|
|  | RETAINED WOODLAND, TREES AND HEDGES |
|  | WATERCOURSE/PONDS |
|  | PUBLIC RIGHTS OF WAY |

- ENVIRONMENTAL DESIGNATIONS
- | | |
|---|-------------------------------------|
|  | WORLD HERITAGE SITE BOUNDARY |
|  | SPECIAL AREA OF CONSERVATION |
|  | SPECIAL PROTECTION AREA |
|  | SITE OF SPECIAL SCIENTIFIC INTEREST |
|  | NATIONAL NATURE RESERVE |
|  | SCHEDULED MONUMENT |
|  | LISTED BUILDINGS |
|  | OPEN ACCESS LAND (PERMISSIVE) |
|  | CONSERVATION AREA |

NOTE : STUDY AREA COVERED BY SPECIAL
LANDSCAPE AREA DESIGNATION

KEYPLAN



Purpose of issue

FINAL

Client



Project Title

A303
Amesbury to Berwick Down

Drawing Title

ENVIRONMENTAL
MASTERPLAN
FIGURE 2.5 F

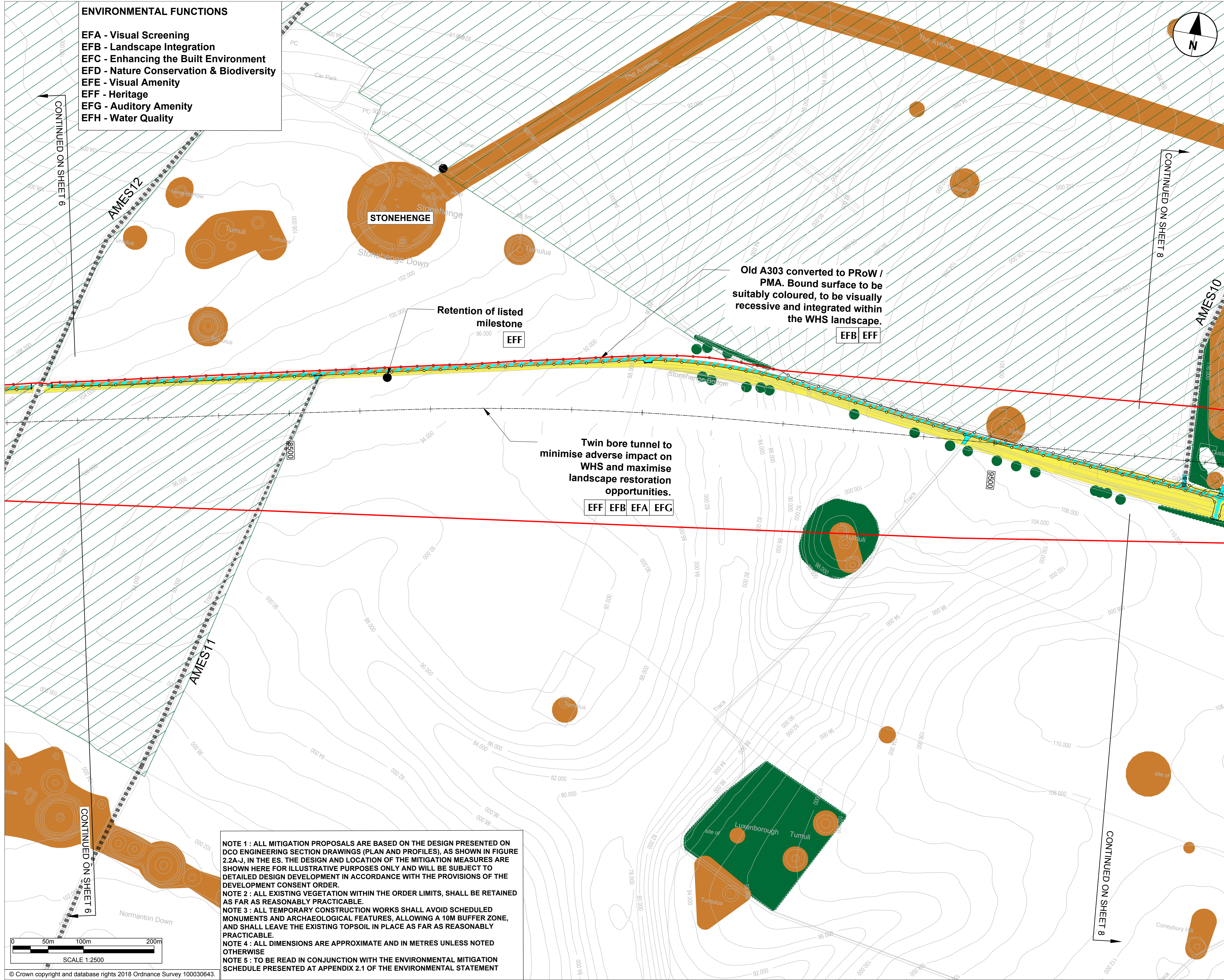
Designed MH	Drawn SM	Checked MH	Approved SMQ	Date 12/10/18
Internal Project No. 60541439			Suitability S5	
Scale @ A1 1:2500			Zone Scheme Wide	

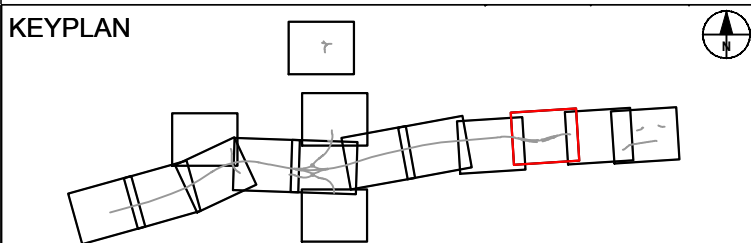
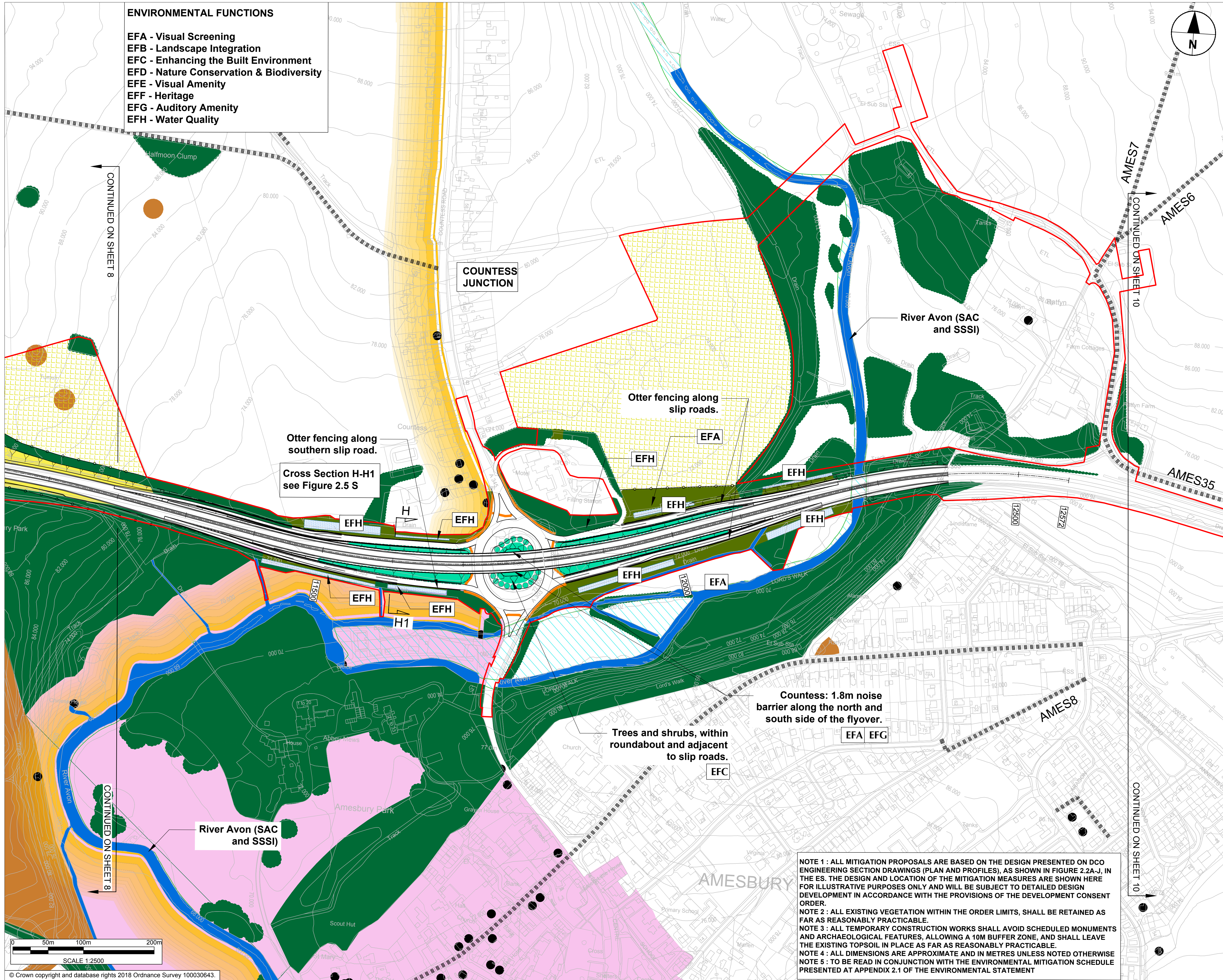
THIS DOCUMENT HAS BEEN PREPARED PURSUANT TO AND SUBJECT TO THE TERMS OF AmW's APPOINTMENT BY ITS CLIENT. AmW ACCEPTS NO LIABILITY FOR ANY USE OF THIS DOCUMENT OTHER THAN BY ITS ORIGINAL CLIENT OR FOLLOWING AmW's EXPRESS AGREEMENT TO SUCH USE, AND ONLY FOR THE PURPOSES FOR WHICH IT WAS PREPARED AND PROVIDED.

Highways England Project Office
Temple Quay House
2 The Square, Temple Quay
Bristol, BS1 6HA



Drawing Number			Rev
Highways England PIN	I Originator	I Volume	01
HE551506	-AMW	-ELS -	
SW_GN_000_Z	-DR-LE	-1006	
Location	I Type	I Role	I Number





Purpose of issue
FINAL

Client
**highways
england**

Project Title
**A303
Amesbury to Berwick Down**

Drawing Title
**ENVIRONMENTAL
MASTERPLAN
FIGURE 2.5 I**

Designed MH	Drawn SM	Checked MH	Approved SMQ	Date 12/10/18
Internal Project No. 60541439	Suitability S5			
Scale @ A1 1:2500	Zone Scheme Wide			

THIS DOCUMENT HAS BEEN PREPARED PURSUANT TO AND SUBJECT TO THE TERMS OF AMW'S APPOINTMENT BY ITS CLIENT. AMW ACCEPTS NO LIABILITY FOR ANY USE OF THIS DOCUMENT OTHER THAN BY ITS ORIGINAL CLIENT OR FOLLOWING AMW'S EXPRESS AGREEMENT TO SUCH USE, AND ONLY FOR THE PURPOSES FOR WHICH IT WAS PREPARED AND PROVIDED.

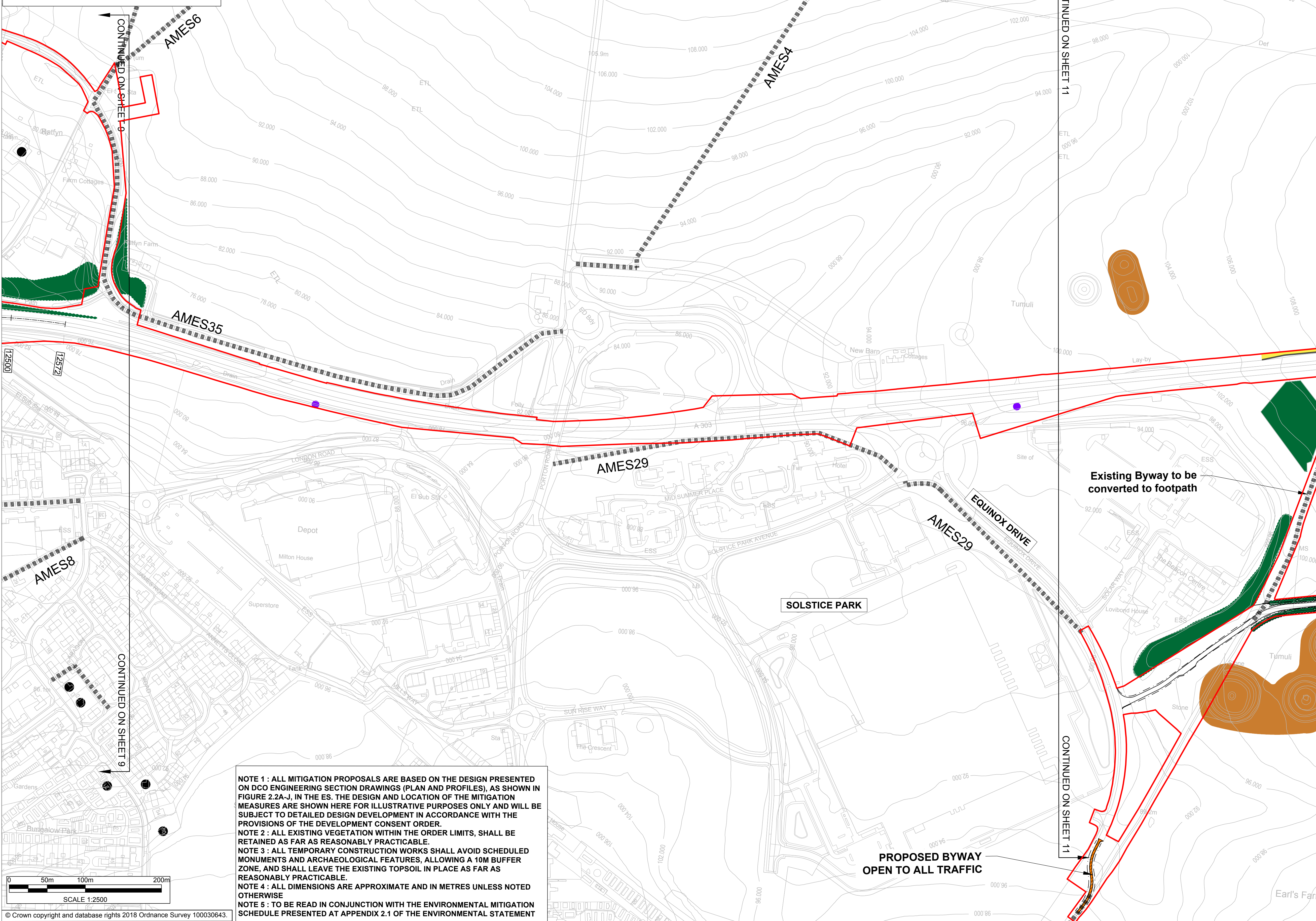
Highways England Project Office
Temple Quay House
2 The Square, Temple Quay
Bristol, BS1 6HA

AmW
AECOM + mace + WSP

Drawing Number HE551506 -AMW	1 Originator	1 Volume	Rev 01
SW_GN_000_Z	-EL5	-DR-LE-1009	
Location	1 Type	1 Role	1 Number

ENVIRONMENTAL FUNCTIONS

EFA - Visual Screening
EFB - Landscape Integration
EFC - Enhancing the Built Environment
EFD - Nature Conservation & Biodiversity
EFE - Visual Amenity
EFF - Heritage
EFG - Auditory Amenity
EFH - Water Quality



NOTE 1 : ALL MITIGATION PROPOSALS ARE BASED ON THE DESIGN PRESENTED ON DCO ENGINEERING SECTION DRAWINGS (PLAN AND PROFILES), AS SHOWN IN FIGURE 2.2A-J, IN THE ES. THE DESIGN AND LOCATION OF THE MITIGATION MEASURES ARE SHOWN HERE FOR ILLUSTRATIVE PURPOSES ONLY AND WILL BE SUBJECT TO DETAILED DESIGN DEVELOPMENT IN ACCORDANCE WITH THE PROVISIONS OF THE DEVELOPMENT CONSENT ORDER.
NOTE 2 : ALL EXISTING VEGETATION WITHIN THE ORDER LIMITS, SHALL BE RETAINED AS FAR AS REASONABLY PRACTICABLE.
NOTE 3 : ALL TEMPORARY CONSTRUCTION WORKS SHALL AVOID SCHEDULED MONUMENTS AND ARCHAEOLOGICAL FEATURES, ALLOWING A 10M BUFFER ZONE, AND SHALL LEAVE THE EXISTING TOPSOIL IN PLACE AS FAR AS REASONABLY PRACTICABLE.
NOTE 4 : ALL DIMENSIONS ARE APPROXIMATE AND IN METRES UNLESS NOTED OTHERWISE
NOTE 5 : TO BE READ IN CONJUNCTION WITH THE ENVIRONMENTAL MITIGATION SCHEDULE PRESENTED AT APPENDIX 2.1 OF THE ENVIRONMENTAL STATEMENT

LEGEND

- PUBLIC RIGHT OF WAY (PROW)
- PRIVATE MEANS OF ACCESS (PMA)
- PROW AND PMA
- ORDER LIMITS

- PERMANENT FENCELINE
- MAMMAL TUNNEL WITH ASSOCIATED FENCING
- LAND RETURNED TO AGRICULTURAL USE
- DRAINAGE TREATMENT AREA
- LARGE SIGNS (MS4)

PROPOSED VEGETATION/HABITATS (LANDSCAPE ELEMENTS)

- LE1.3 SPECIES RICH CHALK GRASSLAND
- LE2.1 WOODLAND
- LE2.6 SHRUBS
- LE3.1 AMENITY TREE AND SHRUB PLANTING
- LE4.2 NATIVE SPECIES HEDGES
- LE6.2 BANKS AND DITCHES

EXISTING FEATURES

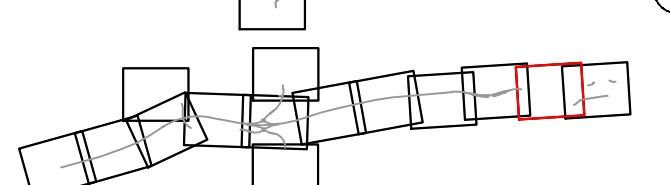
- RETAINED WOODLAND, TREES AND HEDGES
- WATERCOURSE/PONDS
- PUBLIC RIGHTS OF WAY

ENVIRONMENTAL DESIGNATIONS

- WORLD HERITAGE SITE BOUNDARY
- SPECIAL AREA OF CONSERVATION
- SPECIAL PROTECTION AREA
- SITE OF SPECIAL SCIENTIFIC INTEREST
- NATIONAL NATURE RESERVE
- SCHEDULED MONUMENT
- LISTED BUILDINGS
- OPEN ACCESS LAND (PERMISSIVE)
- CONSERVATION AREA

NOTE : STUDY AREA COVERED BY SPECIAL LANDSCAPE AREA DESIGNATION

KEYPLAN



Purpose of issue

FINAL

Client



Project Title

A303
Amesbury to Berwick Down

Drawing Title

ENVIRONMENTAL
MASTERPLAN
FIGURE 2.5 J

Designed	Drawn	Checked	Approved	Date
MH	SM	MH	SMQ	12/10/18
Internal Project No.	60541439	Subsidiarity	S5	
Scale @ A1	1:2500	Zone	Scheme Wide	

THIS DOCUMENT HAS BEEN PREPARED PURSUANT TO AND SUBJECT TO THE TERMS OF AMW'S APPOINTMENT BY ITS CLIENT. AMW ACCEPTS NO LIABILITY FOR ANY USE OF THIS DOCUMENT OTHER THAN BY ITS ORIGINAL CLIENT OR FOLLOWING AMW'S EXPRESS AGREEMENT TO SUCH USE, AND ONLY FOR THE PURPOSES FOR WHICH IT WAS PREPARED AND PROVIDED.

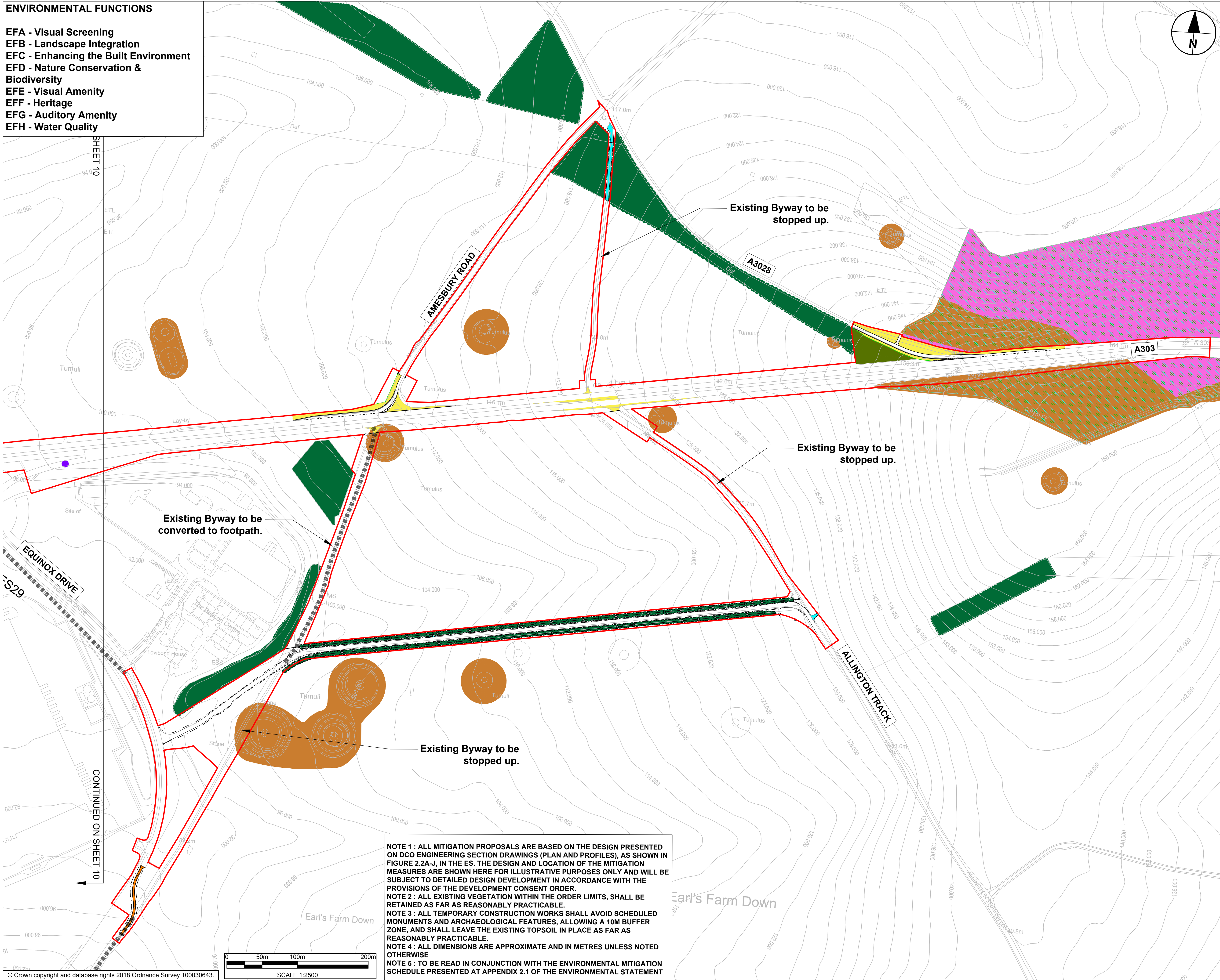
Highways England Project Office
Temple Quay House
2 The Square, Temple Quay
Bristol, BS1 6HA



Drawing Number	Highways England PIN	I Originator	I Volume	Rev
HE551506	-AMW	-ELS	-	01
SW_GN_000_Z		-DR-LE	-1010	
Location		I Type	I Role	I Number

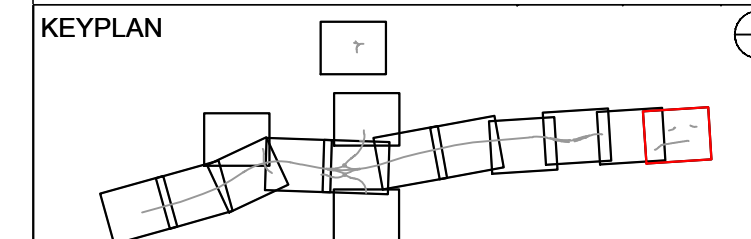
ENVIRONMENTAL FUNCTIONS

EFA - Visual Screening
EFB - Landscape Integration
EFC - Enhancing the Built Environment
EFD - Nature Conservation & Biodiversity
EFE - Visual Amenity
EFF - Heritage
EFG - Auditory Amenity
EFH - Water Quality



NOTE 1 : ALL MITIGATION PROPOSALS ARE BASED ON THE DESIGN PRESENTED ON DCO ENGINEERING SECTION DRAWINGS (PLAN AND PROFILES), AS SHOWN IN FIGURE 2.2A-J, IN THE ES. THE DESIGN AND LOCATION OF THE MITIGATION MEASURES ARE SHOWN HERE FOR ILLUSTRATIVE PURPOSES ONLY AND WILL BE SUBJECT TO DETAILED DESIGN DEVELOPMENT IN ACCORDANCE WITH THE PROVISIONS OF THE DEVELOPMENT CONSENT ORDER.
NOTE 2 : ALL EXISTING VEGETATION WITHIN THE ORDER LIMITS, SHALL BE RETAINED AS FAR AS REASONABLY PRACTICABLE.
NOTE 3 : ALL TEMPORARY CONSTRUCTION WORKS SHALL AVOID SCHEDULED MONUMENTS AND ARCHAEOLOGICAL FEATURES, ALLOWING A 10M BUFFER ZONE, AND SHALL LEAVE THE EXISTING TOPSOIL IN PLACE AS FAR AS REASONABLY PRACTICABLE.
NOTE 4 : ALL DIMENSIONS ARE APPROXIMATE AND IN METRES UNLESS NOTED OTHERWISE
NOTE 5 : TO BE READ IN CONJUNCTION WITH THE ENVIRONMENTAL MITIGATION SCHEDULE PRESENTED AT APPENDIX 2.1 OF THE ENVIRONMENTAL STATEMENT

- LEGEND
- PUBLIC RIGHT OF WAY (PROW)
 - PRIVATE MEANS OF ACCESS (PMA)
 - PROW AND PMA
 - ORDER LIMITS
 - PERMANENT FENCELINE
 - MAMMAL TUNNEL WITH ASSOCIATED FENCING
 - LAND RETURNED TO AGRICULTURAL USE
 - DRAINAGE TREATMENT AREA
 - LARGE SIGNS (MS4)
 - PROPOSED VEGETATION/HABITATS (LANDSCAPE ELEMENTS)
 - LE1.3 SPECIES RICH CHALK GRASSLAND
 - LE2.1 WOODLAND
 - LE2.6 SHRUBS
 - LE3.1 AMENITY TREE AND SHRUB PLANTING
 - LE4.2 NATIVE SPECIES HEDGES
 - LE6.2 BANKS AND DITCHES
 - EXISTING FEATURES
 - RETAINED WOODLAND, TREES AND HEDGES
 - WATERCOURSE/PONDS
 - PUBLIC RIGHTS OF WAY
 - ENVIRONMENTAL DESIGNATIONS
 - WORLD HERITAGE SITE BOUNDARY
 - SPECIAL AREA OF CONSERVATION
 - SPECIAL PROTECTION AREA
 - SITE OF SPECIAL SCIENTIFIC INTEREST
 - NATIONAL NATURE RESERVE
 - SCHEDULED MONUMENT
 - LISTED BUILDINGS
 - OPEN ACCESS LAND (PERMISSIVE)
 - CONSERVATION AREA
- NOTE : STUDY AREA COVERED BY SPECIAL LANDSCAPE AREA DESIGNATION



Purpose of issue
FINAL

Client
highways
england

Project Title
A303
Amesbury to Berwick Down

Drawing Title
ENVIRONMENTAL
MASTERPLAN
FIGURE 2.5 K

Designed	Drawn	Checked	Approved	Date
MH	SM	MH	SMQ	12/10/18
Internal Project No.		Suitability		
60541439		S5		
Scale @ A1		Zone		
1:2500		Scheme Wide		

THIS DOCUMENT HAS BEEN PREPARED PURSUANT TO AND SUBJECT TO THE TERMS OF AmW's APPOINTMENT BY ITS CLIENT. AmW ACCEPTS NO LIABILITY FOR ANY USE OF THIS DOCUMENT OTHER THAN BY ITS ORIGINAL CLIENT OR FOLLOWING AmW's EXPRESS AGREEMENT TO SUCH USE, AND ONLY FOR THE PURPOSES FOR WHICH IT WAS PREPARED AND PROVIDED.

Highways England Project Office
Temple Quay House
2 The Square, Temple Quay
Bristol, BS1 6HA

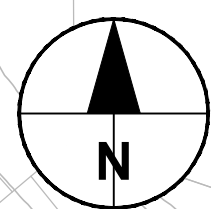


Drawing Number	Originator	Volume	Rev
HE551506 -AMW	-EL5	-	01
SW_GN_000_Z	-DR-LE	-1011	
Location	I Type	I Role	I Number

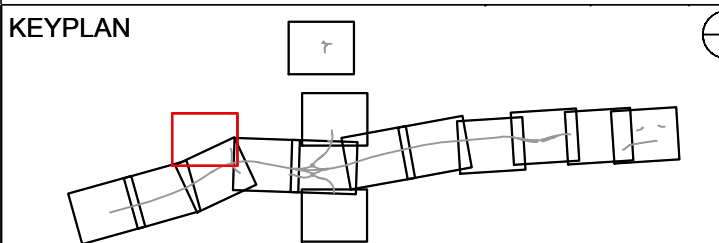
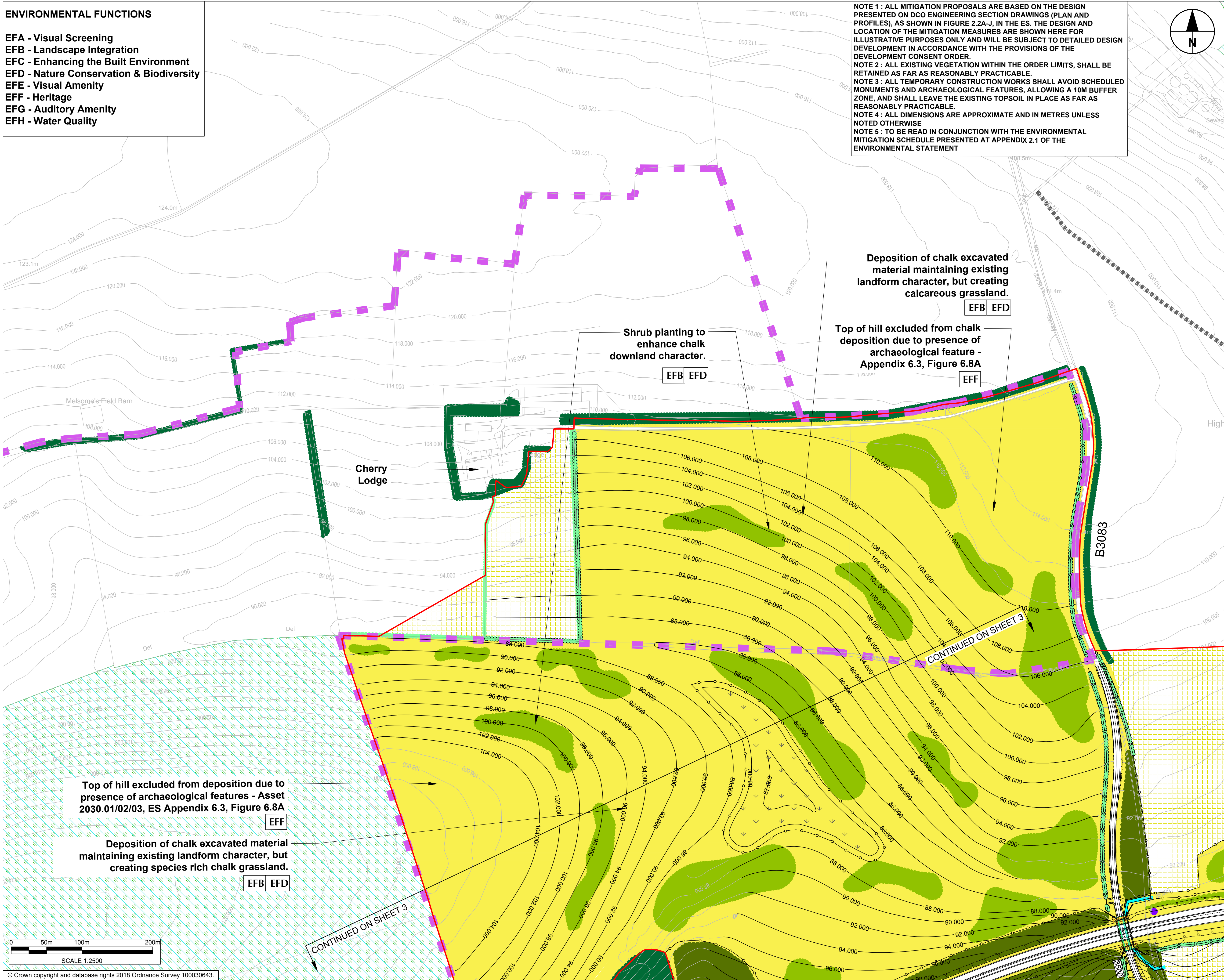
ENVIRONMENTAL FUNCTIONS

EFA - Visual Screening
EFB - Landscape Integration
EFC - Enhancing the Built Environment
EFD - Nature Conservation & Biodiversity
EFE - Visual Amenity
EFF - Heritage
EFG - Auditory Amenity
EFH - Water Quality

NOTE 1 : ALL MITIGATION PROPOSALS ARE BASED ON THE DESIGN PRESENTED ON DCO ENGINEERING SECTION DRAWINGS (PLAN AND PROFILES), AS SHOWN IN FIGURE 2.2A-J, IN THE ES. THE DESIGN AND LOCATION OF THE MITIGATION MEASURES ARE SHOWN HERE FOR ILLUSTRATIVE PURPOSES ONLY AND WILL BE SUBJECT TO DETAILED DESIGN DEVELOPMENT IN ACCORDANCE WITH THE PROVISIONS OF THE DEVELOPMENT CONSENT ORDER.
NOTE 2 : ALL EXISTING VEGETATION WITHIN THE ORDER LIMITS, SHALL BE RETAINED AS FAR AS REASONABLY PRACTICABLE.
NOTE 3 : ALL TEMPORARY CONSTRUCTION WORKS SHALL AVOID SCHEDULED MONUMENTS AND ARCHAEOLOGICAL FEATURES, ALLOWING A 10M BUFFER ZONE, AND SHALL LEAVE THE EXISTING TOPSOIL IN PLACE AS FAR AS REASONABLY PRACTICABLE.
NOTE 4 : ALL DIMENSIONS ARE APPROXIMATE AND IN METRES UNLESS NOTED OTHERWISE
NOTE 5 : TO BE READ IN CONJUNCTION WITH THE ENVIRONMENTAL MITIGATION SCHEDULE PRESENTED AT APPENDIX 2.1 OF THE ENVIRONMENTAL STATEMENT



- LEGEND
- PUBLIC RIGHT OF WAY (PROW)
 - PRIVATE MEANS OF ACCESS (PMA)
 - PROW AND PMA
 - ORDER LIMITS
 - PERMANENT FENCELINE
 - MAMMAL TUNNEL WITH ASSOCIATED FENCING
 - LAND RETURNED TO AGRICULTURAL USE
 - DRAINAGE TREATMENT AREA
 - LARGE SIGNS (MS4)
- PROPOSED VEGETATION/HABITATS (LANDSCAPE ELEMENTS)
- LE1.3 SPECIES RICH CHALK GRASSLAND
 - LE2.1 WOODLAND
 - LE2.6 SHRUBS
 - LE3.1 AMENITY TREE AND SHRUB PLANTING
 - LE4.2 NATIVE SPECIES HEDGES
 - LE6.2 BANKS AND DITCHES
- EXISTING FEATURES
- RETAINED WOODLAND, TREES AND HEDGES
 - WATERCOURSE/PONDS
 - PUBLIC RIGHTS OF WAY
- ENVIRONMENTAL DESIGNATIONS
- WORLD HERITAGE SITE BOUNDARY
 - SPECIAL AREA OF CONSERVATION
 - SPECIAL PROTECTION AREA
 - SITE OF SPECIAL SCIENTIFIC INTEREST
 - NATIONAL NATURE RESERVE
 - SCHEDULED MONUMENT
 - LISTED BUILDINGS
 - OPEN ACCESS LAND (PERMISSIVE)
 - CONSERVATION AREA
- NOTE : STUDY AREA COVERED BY SPECIAL LANDSCAPE AREA DESIGNATION



Purpose of issue
FINAL

Client
highways
england

Project Title
A303
Amesbury to Berwick Down

Drawing Title
ENVIRONMENTAL
MASTERPLAN
FIGURE 2.5 L

Designed MH	Drawn SM	Checked MH	Approved SMQ	Date 12/10/18
Internal Project No. 60541439		Suitability S5		
Scale @ A1 1:2500		Zone Scheme Wide		

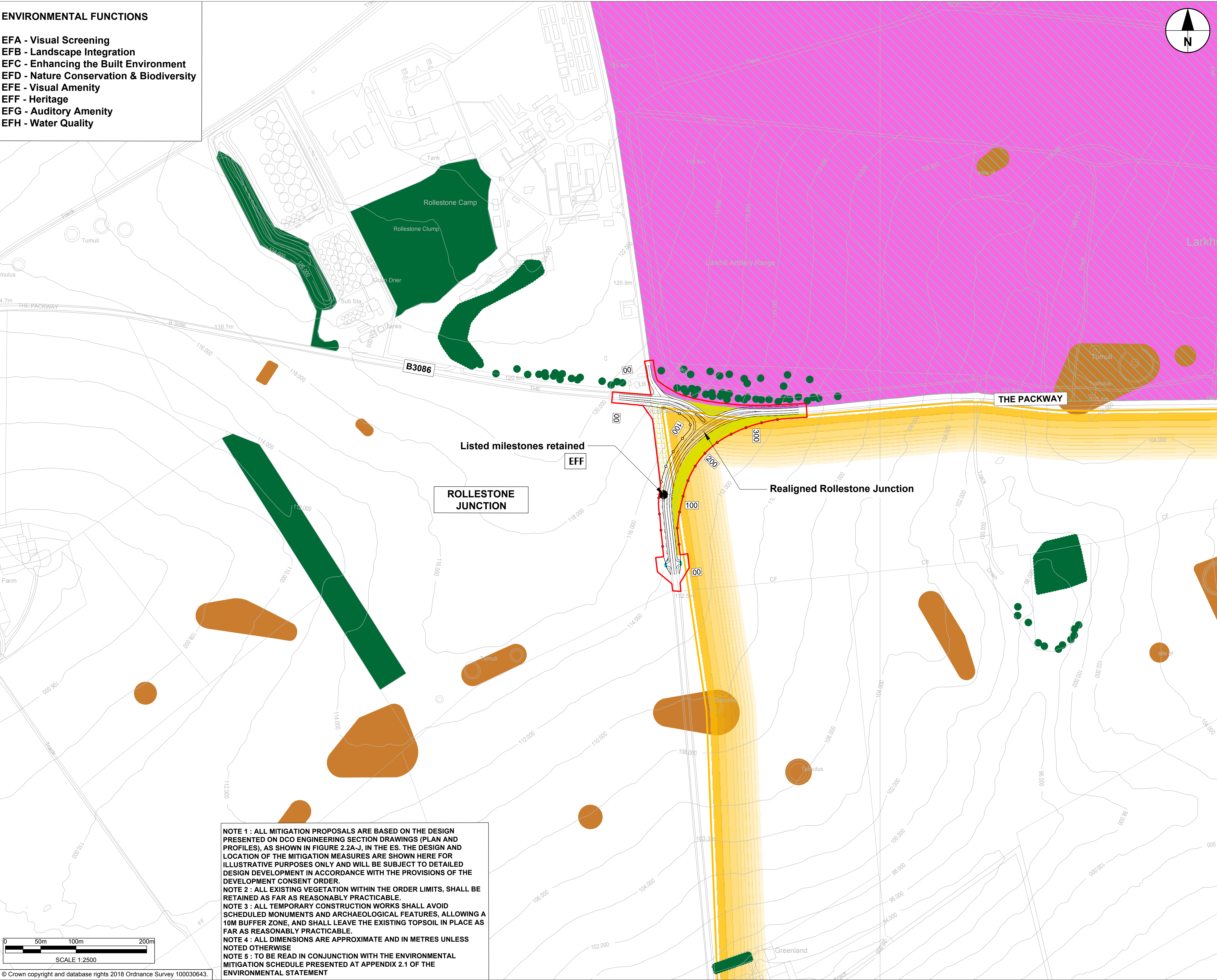
THIS DOCUMENT HAS BEEN PREPARED PURSUANT TO AND SUBJECT TO THE TERMS OF AMW'S APPOINTMENT BY ITS CLIENT. AMW ACCEPTS NO LIABILITY FOR ANY USE OF THIS DOCUMENT OTHER THAN BY ITS ORIGINAL CLIENT OR FOLLOWING AMW'S EXPRESS AGREEMENT TO SUCH USE, AND ONLY FOR THE PURPOSES FOR WHICH IT WAS PREPARED AND PROVIDED.

Highways England Project Office
Temple Quay House
2 The Square, Temple Quay
Bristol, BS1 6HA

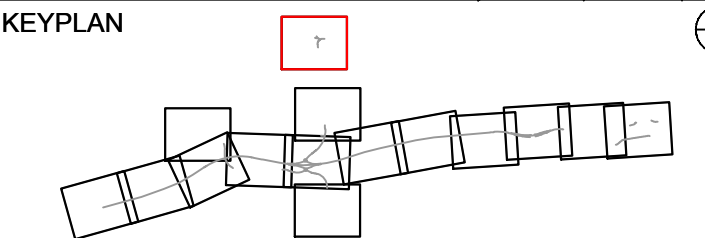


Drawing Number HE551506 -AMW	1 Originator -EL5	1 Volume -DR-LE -1012	Rev 01
Location SW_GN_000_Z	I Type 1 Role	I Number 1	

- ENVIRONMENTAL FUNCTIONS**
- EFA - Visual Screening
 - EFB - Landscape Integration
 - EFC - Enhancing the Built Environment
 - EFD - Nature Conservation & Biodiversity
 - EFE - Visual Amenity
 - EFF - Heritage
 - EFG - Auditory Amenity
 - EFH - Water Quality



- LEGEND**
- PUBLIC RIGHT OF WAY (PROW)
 - PRIVATE MEANS OF ACCESS (PMA)
 - PROW AND PMA
 - ORDER LIMITS
 - PERMANENT FENCELINE
 - MAMMAL TUNNEL WITH ASSOCIATED FENCING
 - LAND RETURNED TO AGRICULTURAL USE
 - DRAINAGE TREATMENT AREA
 - LARGE SIGNS (MS4)
- PROPOSED VEGETATION/HABITATS (LANDSCAPE ELEMENTS)**
- LE1.3 SPECIES RICH CHALK GRASSLAND
 - LE2.1 WOODLAND
 - LE2.6 SHRUBS
 - LE3.1 AMENITY TREE AND SHRUB PLANTING
 - LE4.2 NATIVE SPECIES HEDGES
 - LE6.2 BANKS AND DITCHES
- EXISTING FEATURES**
- RETAINED WOODLAND, TREES AND HEDGES
 - WATERCOURSE/PONDS
 - PUBLIC RIGHTS OF WAY
- ENVIRONMENTAL DESIGNATIONS**
- WORLD HERITAGE SITE BOUNDARY
 - SPECIAL AREA OF CONSERVATION
 - SPECIAL PROTECTION AREA
 - SITE OF SPECIAL SCIENTIFIC INTEREST
 - NATIONAL NATURE RESERVE
 - SCHEDULED MONUMENT
 - LISTED BUILDINGS
 - OPEN ACCESS LAND (PERMISSIVE)
 - CONSERVATION AREA
- NOTE : STUDY AREA COVERED BY SPECIAL LANDSCAPE AREA DESIGNATION**



Purpose of issue
FINAL

Client
**highways
england**

Project Title
**A303
Amesbury to Berwick Down**

Drawing Title
**ENVIRONMENTAL
MASTERPLAN
FIGURE 2.5 M**

Designed MH	Drawn SM	Checked MH	Approved SMQ	Date 12/10/18
Internal Project No. 60541439		Suitability S5		
Scale @ A1 1:2500		Zone Scheme Wide		

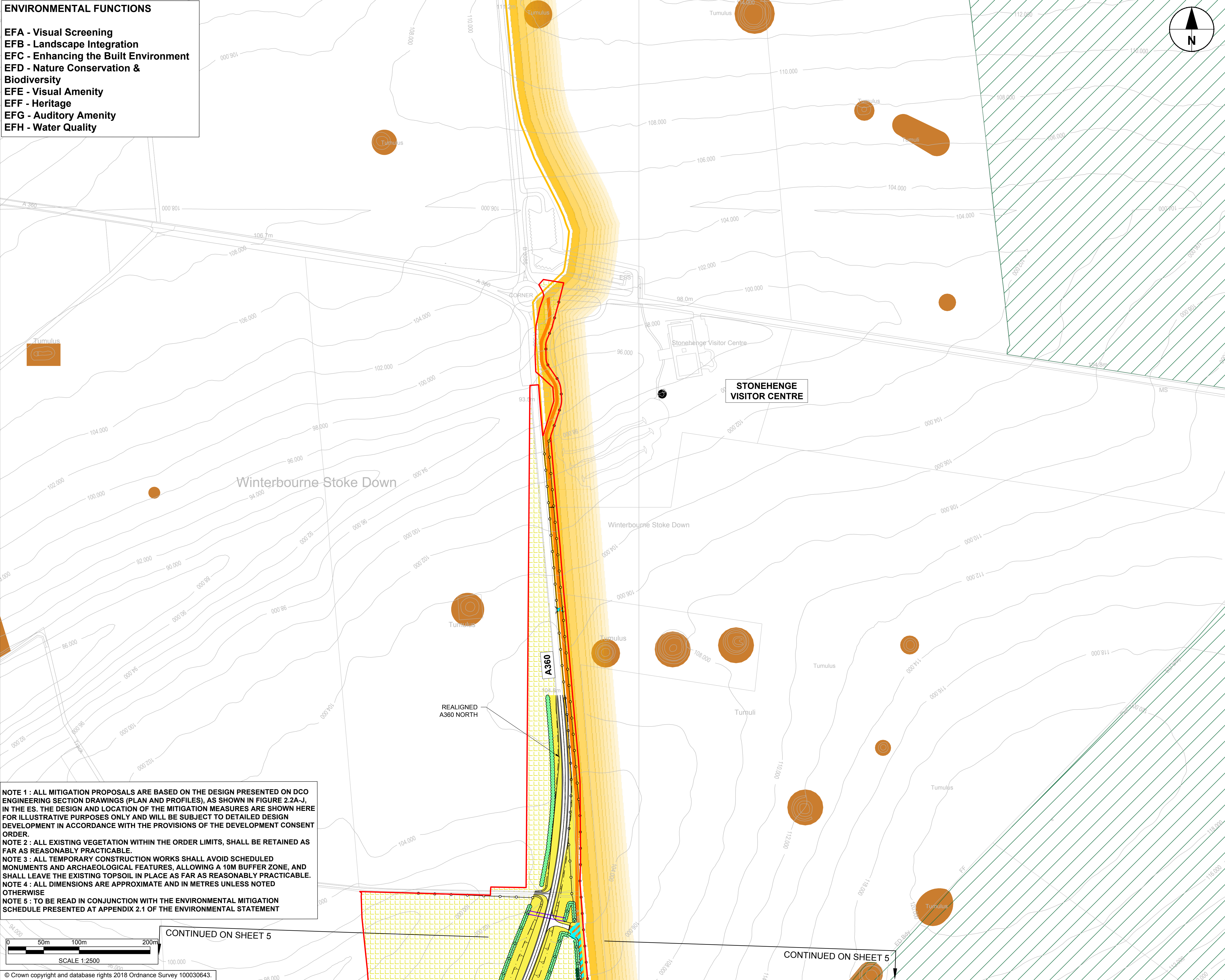
THIS DOCUMENT HAS BEEN PREPARED PURSUANT TO AND SUBJECT TO THE TERMS OF AmW's APPOINTMENT BY ITS CLIENT. AmW ACCEPTS NO LIABILITY FOR ANY USE OF THIS DOCUMENT OTHER THAN BY ITS ORIGINAL CLIENT OR FOLLOWING AmW's EXPRESS AGREEMENT TO SUCH USE, AND ONLY FOR THE PURPOSES FOR WHICH IT WAS PREPARED AND PROVIDED.

Highways England Project Office
Temple Quay House
2 The Square, Temple Quay
Bristol, BS1 6HA



Drawing Number HE551506	Originator -AMW	I Volume -ELS	Rev 01
Location SW_GN_000_Z	I Type -DR-LE	I Role -1013	I Number

- ENVIRONMENTAL FUNCTIONS**
- EFA - Visual Screening
 - EFB - Landscape Integration
 - EFC - Enhancing the Built Environment
 - EFD - Nature Conservation & Biodiversity
 - EFE - Visual Amenity
 - EFF - Heritage
 - EFG - Auditory Amenity
 - EFH - Water Quality



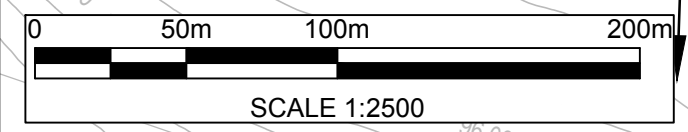
NOTE 1 : ALL MITIGATION PROPOSALS ARE BASED ON THE DESIGN PRESENTED ON DCO ENGINEERING SECTION DRAWINGS (PLAN AND PROFILES), AS SHOWN IN FIGURE 2.2A-J, IN THE ES. THE DESIGN AND LOCATION OF THE MITIGATION MEASURES ARE SHOWN HERE FOR ILLUSTRATIVE PURPOSES ONLY AND WILL BE SUBJECT TO DETAILED DESIGN DEVELOPMENT IN ACCORDANCE WITH THE PROVISIONS OF THE DEVELOPMENT CONSENT ORDER.

NOTE 2 : ALL EXISTING VEGETATION WITHIN THE ORDER LIMITS, SHALL BE RETAINED AS FAR AS REASONABLY PRACTICABLE.

NOTE 3 : ALL TEMPORARY CONSTRUCTION WORKS SHALL AVOID SCHEDULED MONUMENTS AND ARCHAEOLOGICAL FEATURES, ALLOWING A 10M BUFFER ZONE, AND SHALL LEAVE THE EXISTING TOPSOIL IN PLACE AS FAR AS REASONABLY PRACTICABLE.

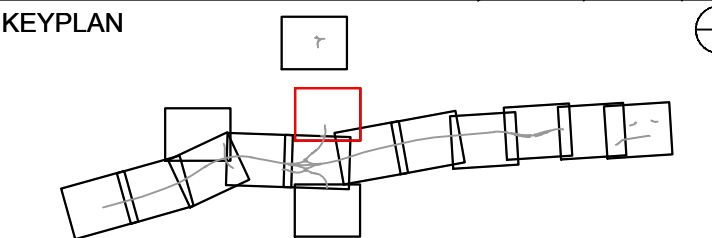
NOTE 4 : ALL DIMENSIONS ARE APPROXIMATE AND IN METRES UNLESS NOTED OTHERWISE

NOTE 5 : TO BE READ IN CONJUNCTION WITH THE ENVIRONMENTAL MITIGATION SCHEDULE PRESENTED AT APPENDIX 2.1 OF THE ENVIRONMENTAL STATEMENT



© Crown copyright and database rights 2018 Ordnance Survey 100030643.

- LEGEND**
- PUBLIC RIGHT OF WAY (PROW)
 - PRIVATE MEANS OF ACCESS (PMA)
 - PROW AND PMA
 - ORDER LIMITS
 - PERMANENT FENCELINE
 - MAMMAL TUNNEL WITH ASSOCIATED FENCING
 - LAND RETURNED TO AGRICULTURAL USE
 - DRAINAGE TREATMENT AREA
 - LARGE SIGNS (MS4)
 - PROPOSED VEGETATION/HABITATS (LANDSCAPE ELEMENTS)
 - LE1.3 SPECIES RICH CHALK GRASSLAND
 - LE2.1 WOODLAND
 - LE2.6 SHRUBS
 - LE3.1 AMENITY TREE AND SHRUB PLANTING
 - LE4.2 NATIVE SPECIES HEDGES
 - LE6.2 BANKS AND DITCHES
 - EXISTING FEATURES
 - RETAINED WOODLAND, TREES AND HEDGES
 - WATERCOURSE/PONDS
 - PUBLIC RIGHTS OF WAY
 - ENVIRONMENTAL DESIGNATIONS
 - WORLD HERITAGE SITE BOUNDARY
 - SPECIAL AREA OF CONSERVATION
 - SPECIAL PROTECTION AREA
 - SITE OF SPECIAL SCIENTIFIC INTEREST
 - NATIONAL NATURE RESERVE
 - SCHEDULED MONUMENT
 - LISTED BUILDINGS
 - OPEN ACCESS LAND (PERMISSIVE)
 - CONSERVATION AREA
- NOTE :** STUDY AREA COVERED BY SPECIAL LANDSCAPE AREA DESIGNATION



Purpose of issue
FINAL

Client
**highways
england**

Project Title
**A303
Amesbury to Berwick Down**

Drawing Title
**ENVIRONMENTAL
MASTERPLAN
FIGURE 2.5 N**

Designed MH	Drawn SM	Checked MH	Approved SMQ	Date 12/10/18
Internal Project No. 60541439			Suitability S5	
Scale @ A1 1:2500			Zone Scheme Wide	

THIS DOCUMENT HAS BEEN PREPARED PURSUANT TO AND SUBJECT TO THE TERMS OF AMW'S APPOINTMENT BY ITS CLIENT. AMW ACCEPTS NO LIABILITY FOR ANY USE OF THIS DOCUMENT OTHER THAN BY ITS ORIGINAL CLIENT OR FOLLOWING AMW'S EXPRESS AGREEMENT TO SUCH USE, AND ONLY FOR THE PURPOSES FOR WHICH IT WAS PREPARED AND PROVIDED.

Highways England Project Office
Temple Quay House
2 The Square, Temple Quay
Bristol, BS1 6HA



Drawing Number HE551506 -AMW	1 Originator -EL5	1 Volume -DR-LE -1014	Rev 01
Location SW_GN_000_Z	1 Type 1 Role	1 Number	

- EFA - Visual Screening
- EFB - Landscape Integration
- EFC - Enhancing the Built Environment
- EFD - Nature Conservation & Biodiversity
- EFE - Visual Amenity
- EFF - Heritage
- EFG - Auditory Amenity
- EFH - Water Quality

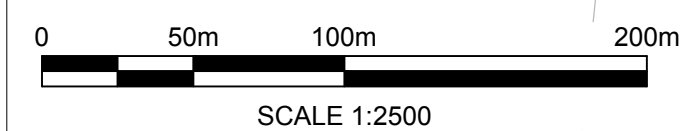
NOTE 1 : ALL MITIGATION PROPOSALS ARE BASED ON THE DESIGN PRESENTED ON DCA ENGINEERING SECTION DRAWINGS (PLAN AND PROFILES), AS SHOWN IN FIGURE 2.2A-J, IN THE ES. THE DESIGN AND LOCATION OF THE MITIGATION MEASURES ARE SHOWN HERE FOR ILLUSTRATIVE PURPOSES ONLY AND WILL BE SUBJECT TO DETAILED DESIGN DEVELOPMENT IN ACCORDANCE WITH THE PROVISIONS OF THE DEVELOPMENT CONSENT ORDER.

NOTE 2 : ALL EXISTING VEGETATION WITHIN THE ORDER LIMITS, SHALL BE RETAINED AS FAR AS REASONABLY PRACTICABLE.

NOTE 3 : ALL TEMPORARY CONSTRUCTION WORKS SHALL AVOID SCHEDULED MONUMENTS AND ARCHAEOLOGICAL FEATURES, ALLOWING A 10M BUFFER ZONE, AND SHALL LEAVE THE EXISTING TOPSOIL IN PLACE AS FAR AS REASONABLY PRACTICABLE.

NOTE 4 : ALL DIMENSIONS ARE APPROXIMATE AND IN METRES UNLESS NOTED OTHERWISE

NOTE 5 : TO BE READ IN CONJUNCTION WITH THE ENVIRONMENTAL MITIGATION SCHEDULE PRESENTED AT APPENDIX 2.1 OF THE ENVIRONMENTAL STATEMENT

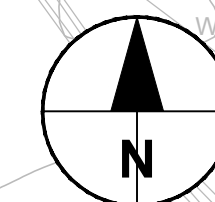


© Crown copyright and database rights 2018 Ordnance Survey 100030643



CONTINUED ON SHEET 5






CONTINUED ON SHEET 5

115.9m/
CONTINUED ON INSET









LEGEND




- PUBLIC RIGHT OF WAY (PROW)
 PRIVATE MEANS OF ACCESS (PMA)
 PROW AND PMA
 ORDER LIMITS

-  PERMANENT FENCELINE
-  MAMMAL TUNNEL WITH ASSOCIATED FENCING
-  LAND RETURNED TO AGRICULTURAL USE
-  DRAINAGE TREATMENT AREA
-  LARGE SIGNS (MS4)










PROPOSED VEGETATION/HABITATS
(LANDSCAPE ELEMENTS)

-  LE1.3 SPECIES RICH CHALK GRASSLAND
-  LE2.1 WOODLAND
-  LE2.6 SHRUBS
-  LE3.1 AMENITY TREE AND SHRUB PLANTING
-  LE4.2 NATIVE SPECIES HEDGES
-  LE6.2 BANKS AND DITCHES

EXISTING FEATURES

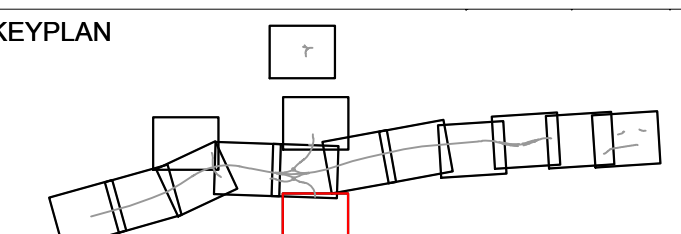
-  RETAINED WOODLAND, TREES AND HEDGES
 WATERCOURSE/PONDS
 PUBLIC RIGHTS OF WAY

ENVIRONMENTAL DESIGNATIONS

-  WORLD HERITAGE SITE BOUNDARY
 SPECIAL AREA OF CONSERVATION
 SPECIAL PROTECTION AREA
 SITE OF SPECIAL SCIENTIFIC INTEREST
 NATIONAL NATURE RESERVE
 SCHEDULED MONUMENT
 LISTED BUILDINGS
 OPEN ACCESS LAND (PERMISSIVE)
 CONSERVATION AREA

NOTE : STUDY AREA COVERED BY SPECIAL
LANDSCAPE AREA DESIGNATION

KEYPLAN



	Purpose of issue
--	------------------

FINAL

Client



Project Title	
---------------	--

A303
Amesbury to Berwick Down

	Drawing Title
--	---------------

ENVIRONMENTAL
MASTERPLAN
FIGURE 2.5 O

Designed MH	Drawn SM	Checked MH	Approved SMQ	Date 12/10/18
Internal Project No. 60541439			Suitability S5	
Scale @ A1 1:2500			Zone Scheme Wide	

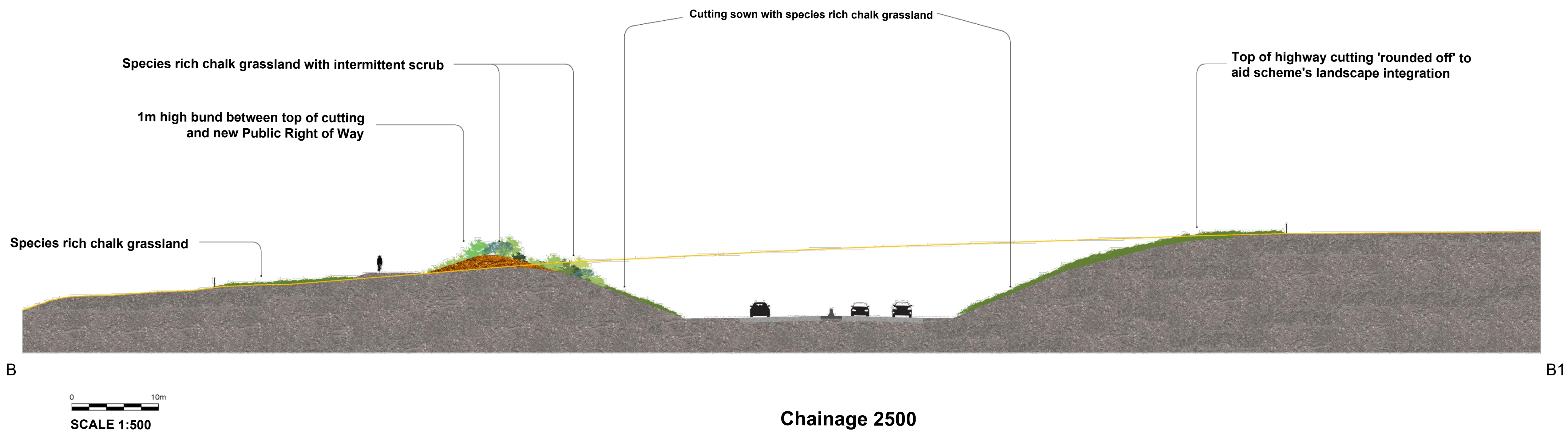

THIS DOCUMENT HAS BEEN PREPARED PURSUANT TO AND SUBJECT TO THE TERMS OF AmW'S APPOINTMENT BY ITS CLIENT. AmW ACCEPTS NO LIABILITY FOR ANY USE OF THIS DOCUMENT OTHER THAN BY ITS ORIGINAL CLIENT OR FOLLOWING AmW'S EXPRESS AGREEMENT TO SUCH USE, AND ONLY FOR THE PURPOSES FOR WHICH IT WAS PREPARED AND PROVIDED.

Highways England Project Office
Temple Quay House
2 The Square, Temple Quay
Bristol, BS1 6HA



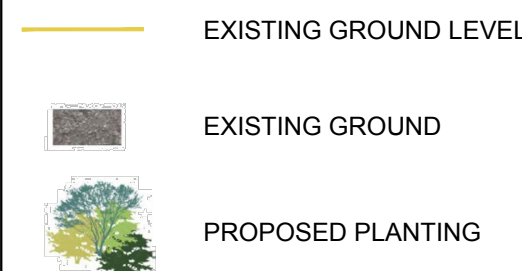
Drawing Number	I Originator	I Volume	Rev
Highways England PIN			
HE551506	-AMW	-ELS -	01
SW_GN_000_Z		-DR-LE -1015	
Location	I Type	I Role	I Number

Pld Time :10:00
12 October 2018 11:50:43
File Name: C:\WORK\AMW\SW_GN_000_Z-DR-LE-1101



NOTES:

1. ALL DIMENSIONS ARE IN METRES UNLESS NOTED OTHERWISE.
2. ALL MITIGATION PROPOSALS ARE BASED ON THE PRELIMINARY DESIGN PRESENTED ON DCO ENGINEERING SECTION DRAWINGS (PLAN AND PROFILES), AS SHOWN IN FIGURE 2.2A-X, IN THE ES. THE DESIGN AND LOCATION OF THE MITIGATION MEASURES ARE SHOWN HERE FOR ILLUSTRATIVE PURPOSES ONLY AND WILL BE SUBJECT TO DETAILED DESIGN DEVELOPMENT IN ACCORDANCE WITH THE PROVISIONS OF THE DEVELOPMENT CONSENT ORDER.



Purpose of issue
FINAL

Client

Project Title
A303
Amesbury to Berwick Down

Drawing Title
ENVIRONMENTAL
MASTERPLAN
INDICATIVE CROSS
SECTIONS - FIGURE 2.5 P

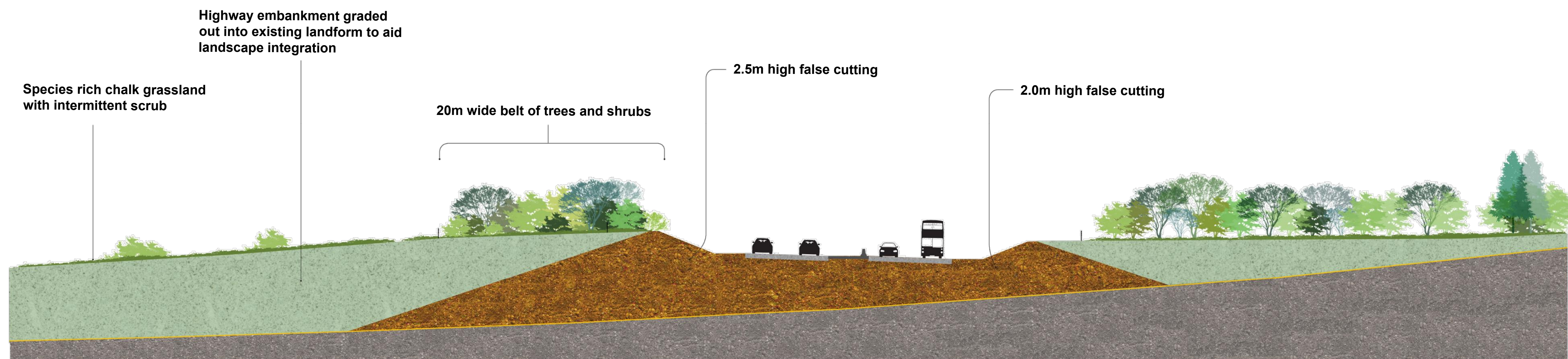
Designed MH	Drawn SM	Checked MH	Approved SMQ	Date 12/10/18
Internal Project No. 60541439		Suitability S5		
Scale @ A1 1:500		Zone Scheme Wide		

THIS DOCUMENT HAS BEEN PREPARED PURSUANT TO AND SUBJECT TO THE TERMS OF AMW'S APPOINTMENT BY ITS CLIENT. AMW ACCEPTS NO LIABILITY FOR ANY USE OF THIS DOCUMENT OTHER THAN BY ITS ORIGINAL CLIENT OR FOLLOWING AMW'S EXPRESS AGREEMENT TO SUCH USE, AND ONLY FOR THE PURPOSES FOR WHICH IT WAS PREPARED AND PROVIDED.

Highways England Project Office
Temple Quay House
2 The Square, Temple Quay
Bristol, BS1 6HA



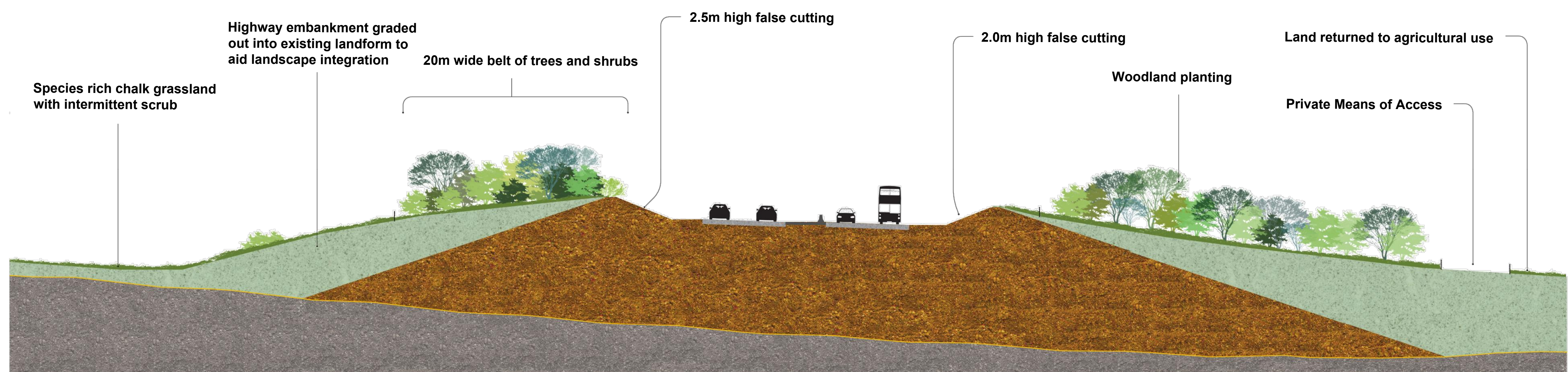
Drawing Number HE551506	Highways England PIN -AMW	I Originator -ELN	I Volume -DR-LE-1101	Rev 01
Location SW_GN_000_Z	I Type	I Role	I Number	



C

C1

Chainage 3100



D

D1

Chainage 3400

0 10m

SCALE 1:500

- NOTES:**
1. ALL DIMENSIONS ARE IN METRES UNLESS NOTED OTHERWISE
 2. ALL MITIGATION PROPOSALS ARE BASED ON THE PRELIMINARY DESIGN PRESENTED ON DCO ENGINEERING SECTION DRAWINGS (PLAN AND PROFILES), AS SHOWN IN FIGURE 2.2A-X, IN THE ES. THE DESIGN AND LOCATION OF THE MITIGATION MEASURES ARE SHOWN HERE FOR ILLUSTRATIVE PURPOSES ONLY AND WILL BE SUBJECT TO DETAILED DESIGN DEVELOPMENT IN ACCORDANCE WITH THE PROVISIONS OF THE DEVELOPMENT CONSENT ORDER.

— EXISTING GROUND LEVEL



EXISTING GROUND


PROPOSED PLANTING

	Purpose of issue

FINAL

Client	
--------	--



Project Title	
---------------	--

A303
Amesbury to Berwick Down

	Drawing Title
--	---------------

ENVIRONMENTAL MASTERPLAN INDICATIVE CROSS SECTIONS - FIGURE 2.5 Q

Designed MH	Drawn SM	Checked MH	Approved SMQ	Date 12/10/14
----------------	-------------	---------------	-----------------	------------------


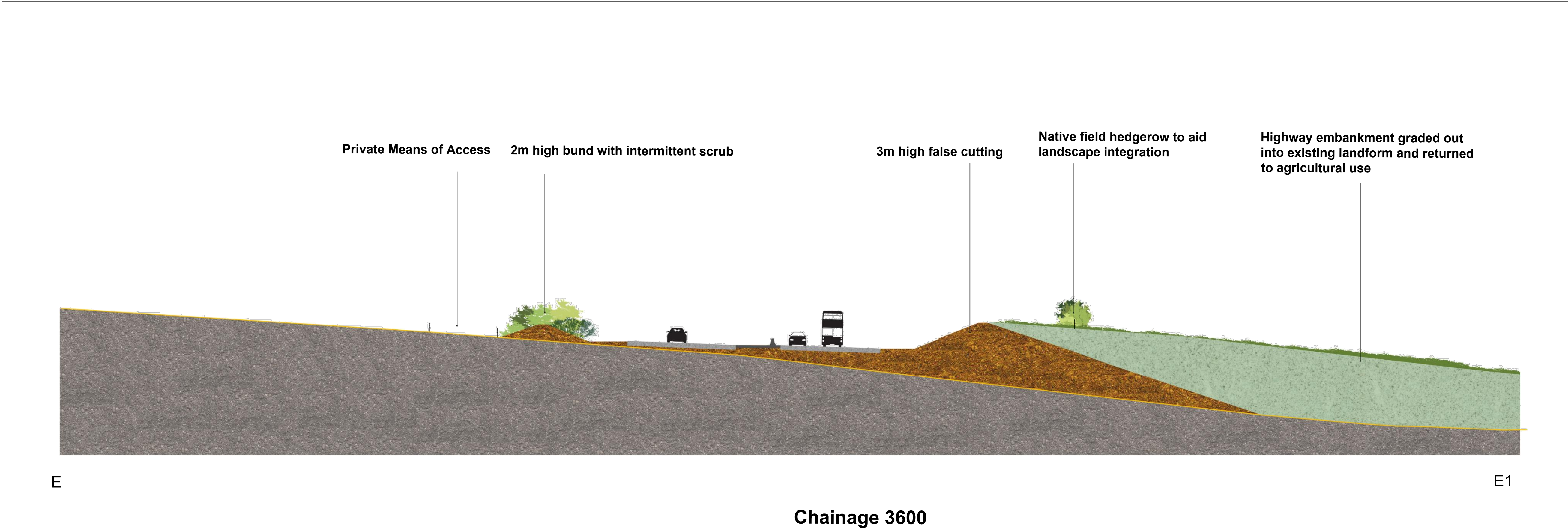
Internal Project No. 60541439	Suitability S5
Scale @ A1 1:500	Zone Scheme Wide

THIS DOCUMENT HAS BEEN PREPARED PURSUANT TO AND SUBJECT TO THE TERMS OF AmW's APPOINTMENT BY ITS CLIENT. AmW ACCEPTS NO LIABILITY FOR ANY USE OF THIS DOCUMENT OTHER THAN BY ITS ORIGINAL CLIENT. FOLLOWING AmW's EXPRESS AGREEMENT TO SUCH USE, AND ONLY FOR THE PURPOSES FOR WHICH IT WAS PREPARED AND PROVIDED.

Highways England Project Office
Temple Quay House
2 The Square, Temple Quay
Bristol, BS1 6HA



Drawing Number	Highways England PIN	I Originator	I Volume	Rev
HE551506	-AMW	-ELS	-	0
SW_GN_000_Z		-DR-LE	-1102	
Location	I Type	I Role	I Number	



- NOTES:
1. ALL DIMENSIONS ARE IN METRES UNLESS NOTED OTHERWISE.
 2. ALL MITIGATION PROPOSALS ARE BASED ON THE PRELIMINARY DESIGN PRESENTED ON DCO ENGINEERING SECTION DRAWINGS (PLAN AND PROFILES), AS SHOWN IN FIGURE 2.2A-X, IN THE ES. THE DESIGN AND LOCATION OF THE MITIGATION MEASURES ARE SHOWN HERE FOR ILLUSTRATIVE PURPOSES ONLY AND WILL BE SUBJECT TO DETAILED DESIGN DEVELOPMENT IN ACCORDANCE WITH THE PROVISIONS OF THE DEVELOPMENT CONSENT ORDER.

EXISTING GROUND LEVEL

EXISTING GROUND

PROPOSED PLANTING

Purpose of Issue

FINAL

Client

highways england

Project Title

A303
Amesbury to Berwick Down

Drawing Title

ENVIRONMENTAL
MASTERPLAN
INDICATIVE CROSS
SECTIONS - FIGURE 2.5 R

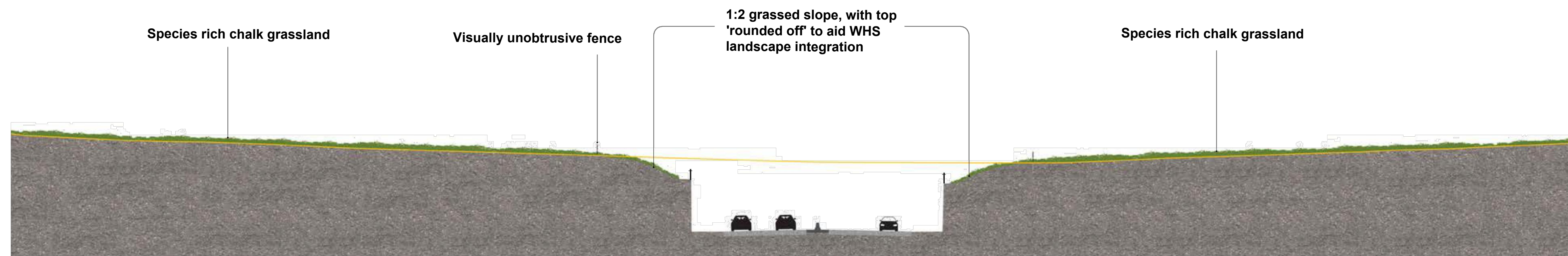
Designed MH	Drawn SM	Checked MH	Approved SMQ	Date 12/10/18
Internal Project No. 60541439		Suitability S5		
Scale @ A1 1:500		Zone Scheme Wide		

THIS DOCUMENT HAS BEEN PREPARED PURSUANT TO AND SUBJECT TO THE TERMS OF AmW'S APPOINTMENT BY ITS CLIENT. AmW ACCEPTS NO LIABILITY FOR ANY USE OF THIS DOCUMENT OTHER THAN BY ITS ORIGINAL CLIENT OR FOLLOWING AmW'S EXPRESS AGREEMENT TO SUCH USE, AND ONLY FOR THE PURPOSES FOR WHICH IT WAS PREPARED AND PROVIDED.

Highways England Project Office
Temple Quay House
2 The Square, Temple Quay
Bristol, BS1 6HA



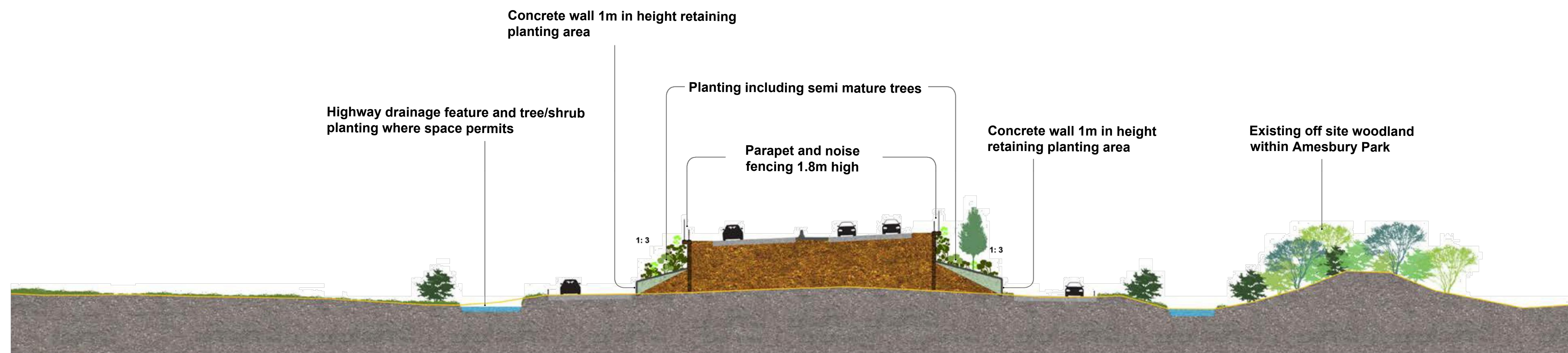
Drawing Number HE551506	Highways England PIN -AMW	I Originator -ELS	I Volume -DR-LE-1103	Rev 01
Location SW_GN_000_Z	I Type	I Role	I Number	



G

G1

Chainage 6750



H

H1

Chainage 11600



NOTES:

1. ALL DIMENSIONS ARE IN METRES UNLESS NOTED OTHERWISE.
2. ALL MITIGATION PROPOSALS ARE BASED ON THE PRELIMINARY DESIGN PRESENTED ON DCO ENGINEERING SECTION DRAWINGS (PLAN AND PROFILES), AS SHOWN IN FIGURE 2.2A-X. IN THE ES, THE DESIGN AND LOCATION OF THE MITIGATION MEASURES ARE SHOWN HERE FOR ILLUSTRATIVE PURPOSES ONLY AND WILL BE SUBJECT TO DETAILED DESIGN DEVELOPMENT IN ACCORDANCE WITH THE PROVISIONS OF THE DEVELOPMENT CONSENT ORDER.

— EXISTING GROUND LEVEL



EXISTING GROUND


PROPOSED PLANTING

	Purpose of issue

FINAL

Client	
--------	--



Project Title	
---------------	--

A303
Amesbury to Berwick Down

	Drawing Title

ENVIRONMENTAL MASTERPLAN INDICATIVE CROSS SECTIONS - FIGURE 2.5 S

Designed MH	Drawn SM	Checked MH	Approved SMQ	Date 12/10/18
Internal Project No. 60541439			Suitability S5	
Scale @ A1 1:500			Zone Scheme Wide	

THIS DOCUMENT HAS BEEN PREPARED PURSUANT TO AND SUBJECT TO THE TERMS OF AmW's APPOINTMENT BY ITS CLIENT. AmW ACCEPTS NO LIABILITY FOR ANY USE OF THIS DOCUMENT OTHER THAN BY ITS ORIGINAL CLIENT OR FOLLOWING AmW's EXPRESS AGREEMENT TO SUCH USE, AND ONLY FOR THE PURPOSES FOR WHICH IT WAS PREPARED AND PROVIDED.

Highways England Project Office
Temple Quay House
2 The Square, Temple Quay
Bristol, BS1 6HA



Drawing Number	I Originator	I Volume	Rev
Highways England PIN			
HE551506	-AMW	-ELS -	01
SW_GN_000_Z		-DR-LE-1104	
Location	I Type	I Role	I Number