

NOTES / LEGEND

- Proposed scheme boundary
- Air Quality Management Area
- Modelled Site of Special Scientific Interest (SSSI)
- Modelled Special Area of Conservation (SAC)
- Modelled Special Protection Area (SPA)
- Air Quality Designated Ecosystem Receptor

Air Quality Monitor

Annual Mean NO₂ Concentration

- <30 µg/m³
- 30-36 µg/m³
- 36-40 µg/m³
- 40-44 µg/m³
- >44 µg/m³

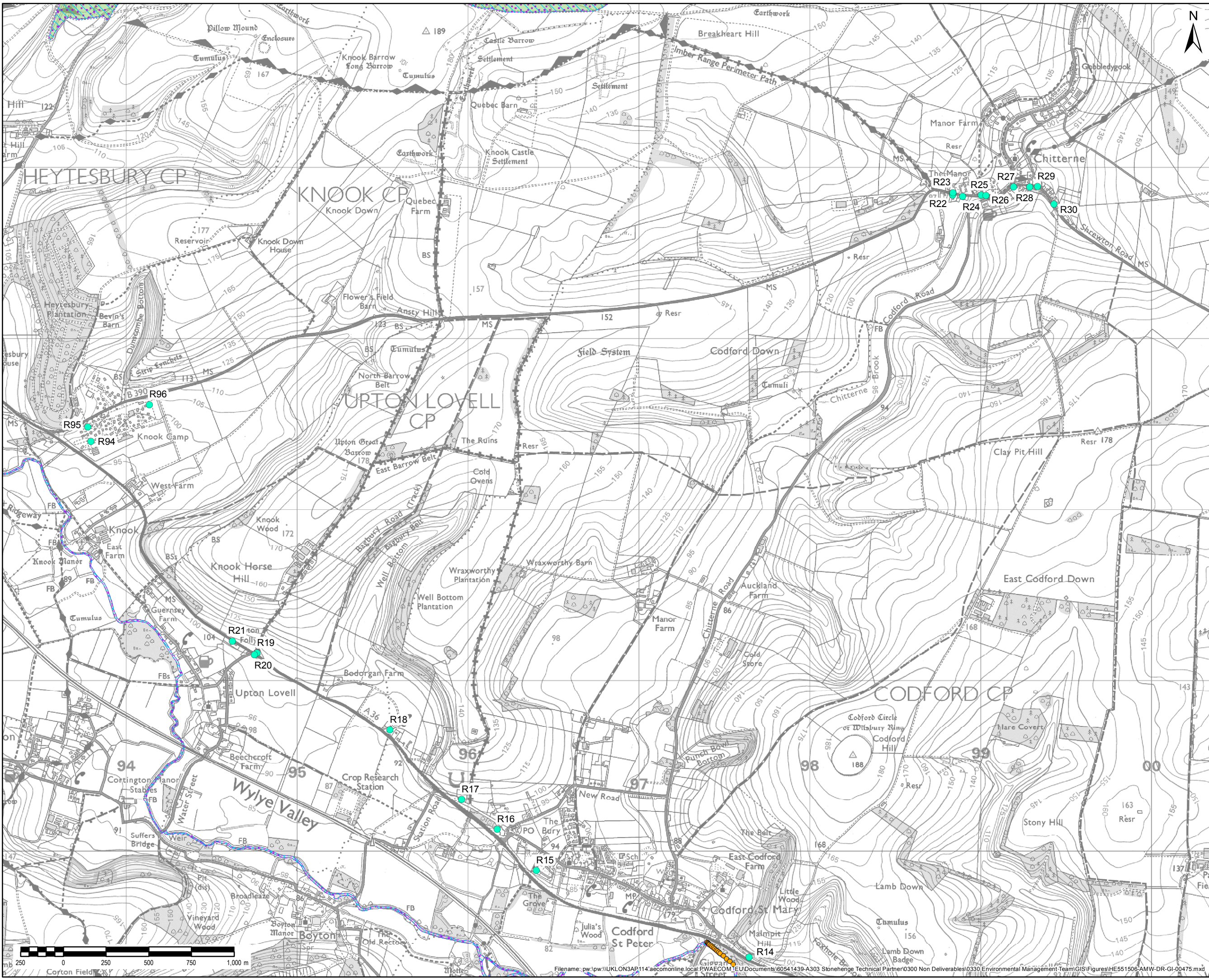
Air Quality Receptor

Base Annual Mean NO₂ Concentration

- <30 µg/m³
- 30-36 µg/m³
- 36-40 µg/m³
- 40-44 µg/m³
- >44 µg/m³

© Crown copyright and database rights 2018 Ordnance Survey 100030649.
© Natural England material is reproduced with the permission of Natural England 2018.
© Crown copyright and database rights licensed under Defra's Public Sector Mapping Agreement with Ordnance Survey (licence No. 100022861) and the Land and Property Services Department (Northern Ireland) MOU206. See also OS Open Data.

Revision Details	By	Check	Date	Suffix
Purpose of issue	FINAL			
Client	Highways England			
Working on behalf of				
Project Title	A303 AMESBURY TO BERWICK DOWN			
Drawing Title	FIGURE 5.2A AIR QUALITY BASELINE			
Designed	Drawn	Checked	Approved	Date
NE	TD	GM	SMQ	12/09/18
Internal Project No.	60547200			
Scale @ A3	1:20,000		Zone	SW
THIS DOCUMENT HAS BEEN PREPARED PURSUANT TO AND SUBJECT TO THE TERMS OF AECOM'S APPOINTMENT BY ITS CLIENT. AECOM ACCEPTS NO LIABILITY FOR ANY USE OF THIS DOCUMENT OTHER THAN BY ITS ORIGINAL CLIENT OR FOLLOWING AECOM'S EXPRESS AGREEMENT TO SUCH USE, AND ONLY FOR THE PURPOSES FOR WHICH IT WAS PREPARED AND PROVIDED.				
AECOM + mace + WSP				
Drawing Number	Originator	Volume	Rev	
HE551506	AMW	GEN	01	
SCHEME WIDE		DR	GI	00460
Location	Type	Role	Number	



NOTES / LEGEND

- Proposed scheme boundary
- Air Quality Management Area
- Modelled Special Area of Conservation (SAC)
- Modelled Special Protection Area (SPA)
- Modelled Site of Special Scientific Interest (SSSI)
- Air Quality Designated Ecosystem Receptor

Air Quality Monitor

Annual Mean NO₂ Concentration

- <30 µg/m³
- 30-36 µg/m³
- 36-40 µg/m³
- 40-44 µg/m³
- >44 µg/m³

Air Quality Receptor

Base Annual Mean NO₂ Concentration

- <30 µg/m³
- 30-36 µg/m³
- 36-40 µg/m³
- 40-44 µg/m³
- >44 µg/m³

© Crown copyright and database rights 2018 Ordnance Survey 100030649.
© Natural England material is reproduced with the permission of Natural England 2018.
© Crown copyright and database rights licensed under Defra's Public Sector Mapping Agreement with Ordnance Survey (licence No. 100022861) and the Land and Property Services Department (Northern Ireland) MOU206. See also OS Open Data.

Revision Details	By	Check	Date	Suffix

Purpose of issue
FINAL

Client
Highways England

Working on behalf of

Project Title
A303 AMESBURY TO BERWICK DOWN

Drawing Title
**FIGURE 5.2B
AIR QUALITY BASELINE**

Designed	Drawn	Checked	Approved	Date
NE	TD	GM	SMQ	12/09/18

Internal Project No.
60547200

Scale @ A3
1:20,000

Zone
SW

THIS DOCUMENT HAS BEEN PREPARED PURSUANT TO AND SUBJECT TO THE TERMS OF AECOM'S APPOINTMENT BY ITS CLIENT. AECOM ACCEPTS NO LIABILITY FOR ANY USE OF THIS DOCUMENT OTHER THAN BY ITS ORIGINAL CLIENT OR FOLLOWING AECOM'S EXPRESS AGREEMENT TO SUCH USE, AND ONLY FOR THE PURPOSES FOR WHICH IT WAS PREPARED AND PROVIDED.

Highways England
Temple Quay House
2 The Square, Temple Quay
Bristol
BS1 6HA

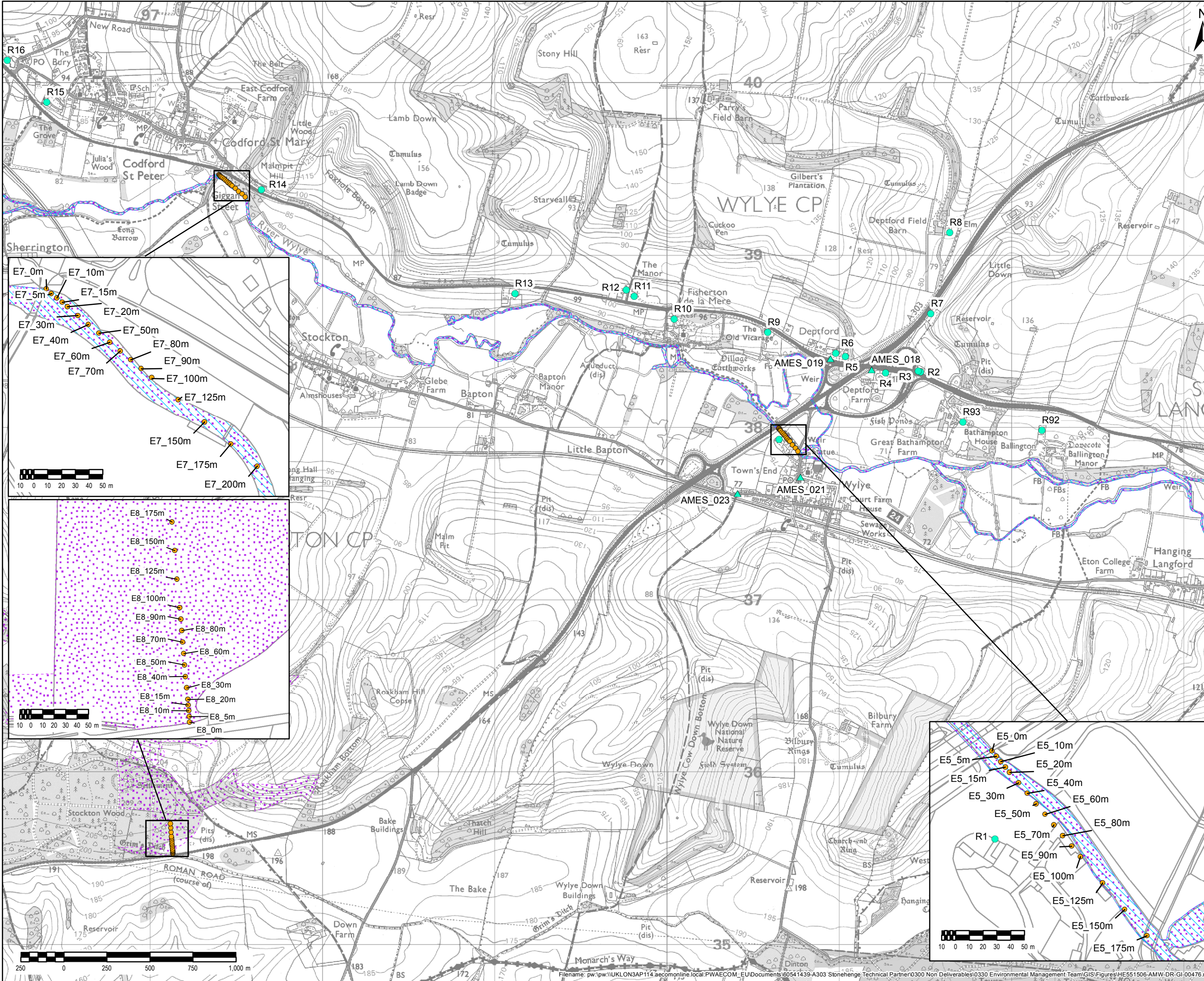
AECOM + mace + WSP

Drawing Number	Highways England PIN	Originator	Volume	Rev
HE551506	AMW	GEN		01

SCHEME WIDE | **DR** | **GI** | **00475**

Location | Type | Role | Number

Filename: pw:\pw\WUKLON3AP114\acconline\local\PA\AECOM\EU\Documents\60541439-A303 Stonehenge Technical Partner\0300 Non Deliverables\0330 Environmental Management Team\GIS\Figures\HE551506-AMW-DR-GI-00475.mxd



NOTES / LEGEND

- Proposed scheme boundary
- Air Quality Management Area
- Modelled Special Area of Conservation (SAC)
- Modelled Special Protection Area (SPA)
- Modelled Site of Special Scientific Interest (SSSI)
- Air Quality Designated Ecosystem Receptor

Air Quality Monitor

Annual Mean NO₂ Concentration

- <30 µg/m³
- 30-36 µg/m³
- 36-40 µg/m³
- 40-44 µg/m³
- >44 µg/m³

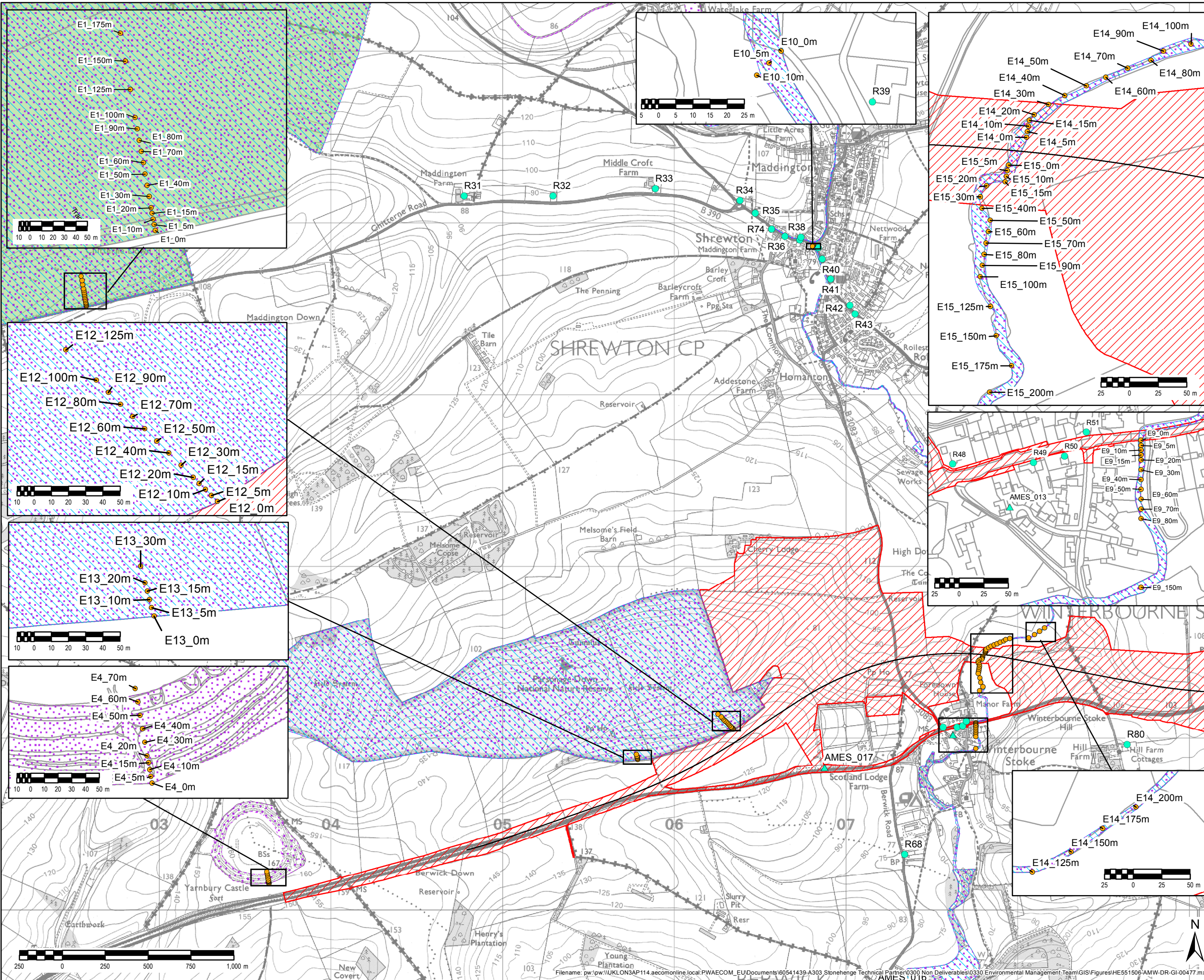
Air Quality Receptor

Base Annual Mean NO₂ Concentration

- <30 µg/m³
- 30-36 µg/m³
- 36-40 µg/m³
- 40-44 µg/m³
- >44 µg/m³

© Crown copyright and database rights 2018 Ordnance Survey 100030649.
© Natural England material is reproduced with the permission of Natural England 2018.
© Crown copyright and database rights licensed under Defra's Public Sector Mapping Agreement with Ordnance Survey (licence No. 100022861) and the Land and Property Services Department (Northern Ireland) MOU206. See also OS Open Data.

Revision Details	By	Check	Date	Suffix					
Purpose of issue	FINAL								
Client	Highways England								
Working on behalf of									
Project Title	A303 AMESBURY TO BERWICK DOWN								
Drawing Title	FIGURE 5.2C AIR QUALITY BASELINE								
Designed	NE	Drawn	TD	Checked	GM	Approved	DD	Date	12/09/18
Internal Project No.	60547200								
Scale @ A3	1:20,000		Zone		SW				
THIS DOCUMENT HAS BEEN PREPARED PURSUANT TO AND SUBJECT TO THE TERMS OF AECOM'S APPOINTMENT BY ITS CLIENT. AECOM ACCEPTS NO LIABILITY FOR ANY USE OF THIS DOCUMENT OTHER THAN BY ITS ORIGINAL CLIENT OR FOLLOWING AECOM'S EXPRESS AGREEMENT TO SUCH USE, AND ONLY FOR THE PURPOSES FOR WHICH IT WAS PREPARED AND PROVIDED.									
Highways England Temple Quay House 2 The Square, Temple Quay Bristol BS1 6HA									
AECOM + mace + WSP									
Drawing Number	HE551506		Originator		AMW		Volume		01
Scheme Wide		DR		GI		00476		Rev	
Location		Type		Role		Number			



NOTES / LEGEND

- Indicative centreline
- Proposed tunnel
- Proposed scheme boundary
- Air Quality Management
- Modelled Special Area of Conservation (SAC)
- Modelled Special Protection Area (SPA)
- Modelled Site of Special Scientific Interest (SSSI)
- Air Quality Designated Ecosystem Receptor

Air Quality Monitor

Annual Mean NO₂

- <30 µg/m³
- 30-36 µg/m³
- 36-40 µg/m³
- 40-44 µg/m³
- >44 µg/m³

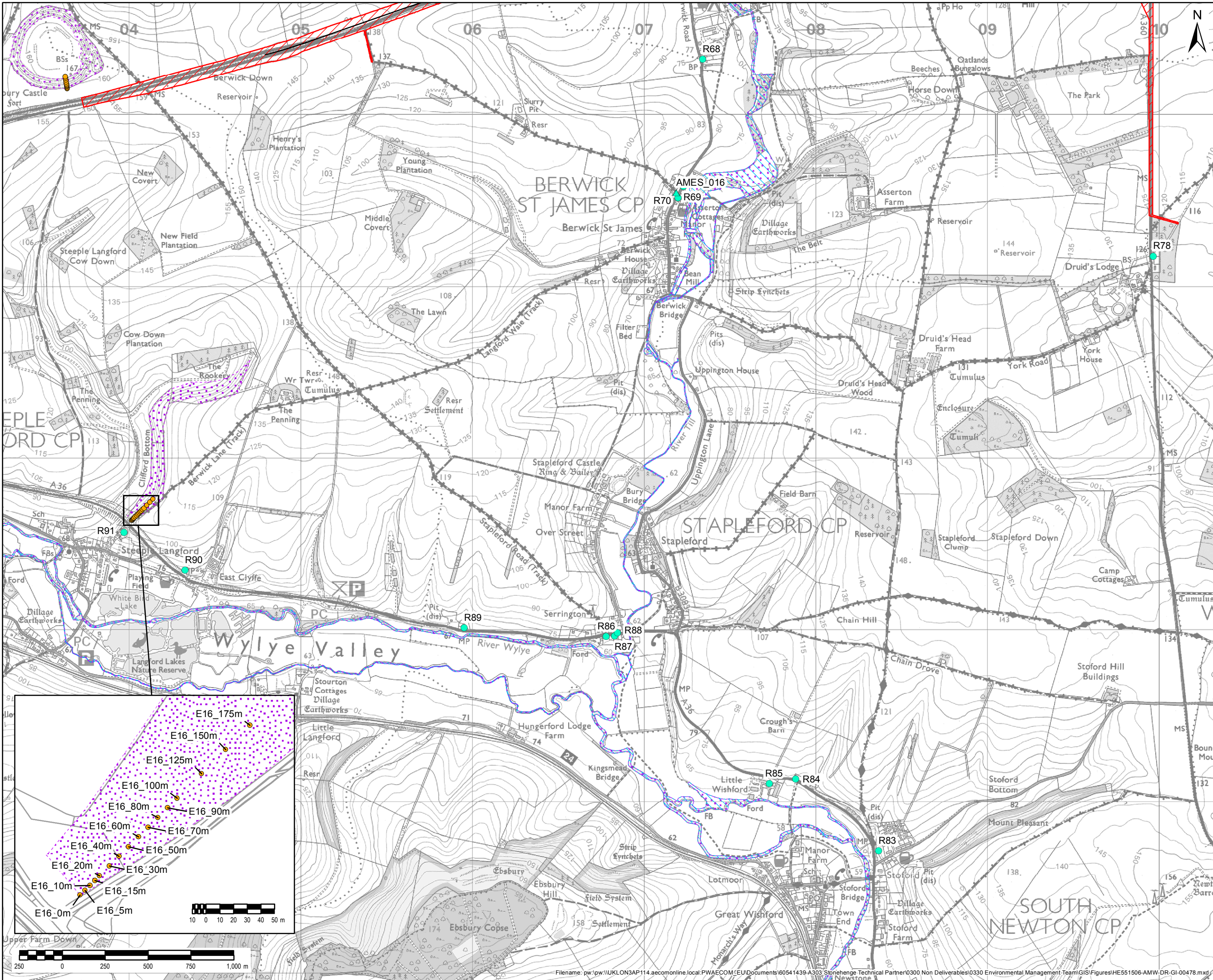
Air Quality Receptor

Base Annual Mean NO₂

- <30 µg/m³
- 30-36 µg/m³
- 36-40 µg/m³
- 40-44 µg/m³
- >44 µg/m³

© Crown copyright and database rights 2018 Ordnance Survey 100030649.
© Natural England material is reproduced with the permission of Natural England 2018.
© Crown copyright and database rights licensed under Defra's Public Sector Mapping Agreement with Ordnance Survey (licence No. 100022861) and the Land and Property Services Department (Northern Ireland) MOU206. See also OS Open Data.

Revision Details		By	Check	Date	Suffix
Purpose of issue					
FINAL					
Client		Working on behalf of			
Highways England					
Project Title					
A303 AMESBURY TO BERWICK DOWN					
Drawing Title					
FIGURE 5.2D AIR QUALITY BASELINE					
Designed	Drawn	Checked	Approved	Date	
NE	TD	GM	SMQ	27/09/18	
Internal Project No. 60547200					
Scale @ A3		Zone		SW	
THIS DOCUMENT HAS BEEN PREPARED PURSUANT TO AND SUBJECT TO THE TERMS OF AECOM'S APPOINTMENT BY ITS CLIENT. AECOM ACCEPTS NO LIABILITY FOR ANY USE OF THIS DOCUMENT OTHER THAN BY ITS ORIGINAL CLIENT OR FOLLOWING AECOM'S EXPRESS AGREEMENT TO SUCH USE, AND ONLY FOR THE PURPOSES FOR WHICH IT WAS PREPARED AND PROVIDED.					
Highways England Temple Quay House 2 The Square, Temple Quay Bristol BS1 6HA					
AECOM + mace + WSP					
Drawing Number		Originator		Volume	
HE551506		AMW		GEN	
SCHEME WIDE		DR		GI 00477	
Location		Type		Role	
				Number	
				01	



NOTES / LEGEND

- Indicative centreline
- Proposed scheme boundary
- Air Quality Management Area
- Modelled Special Area of Conservation (SAC)
- Modelled Special Protection Area (SPA)
- Modelled Site of Special Scientific Interest (SSSI)
- Air Quality Designated Ecosystem Receptor

Air Quality Monitor

Annual Mean NO₂ Concentration

- <30 µg/m³
- 30-36 µg/m³
- 36-40 µg/m³
- 40-44 µg/m³
- >44 µg/m³

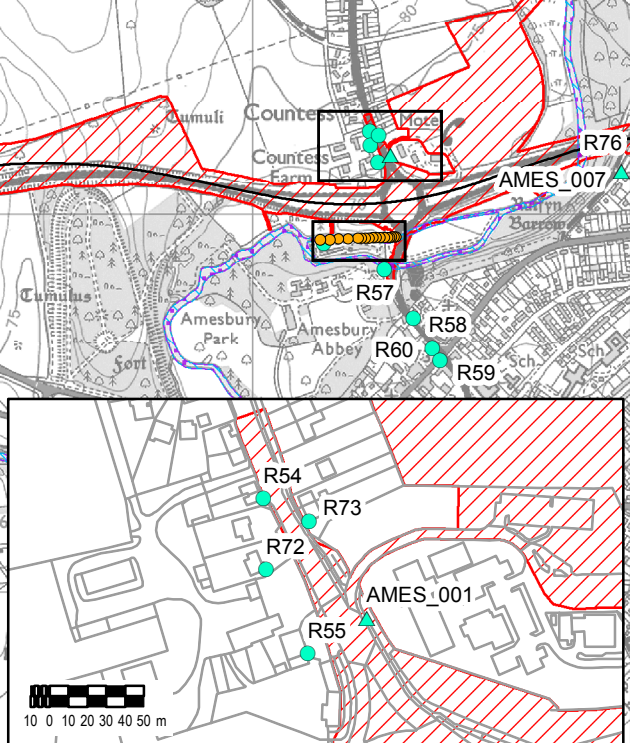
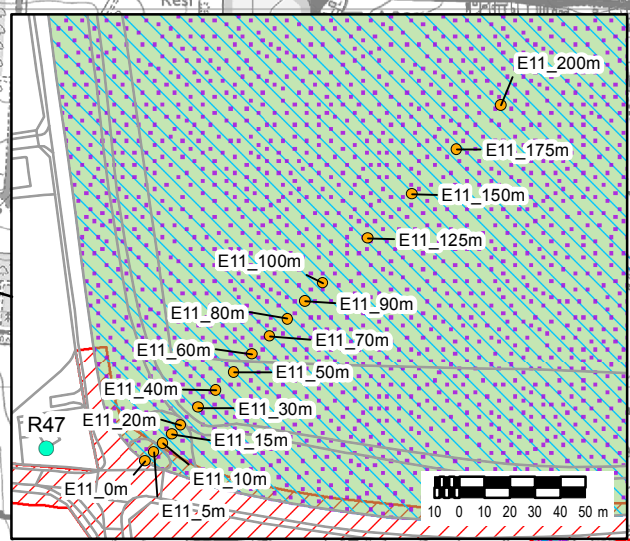
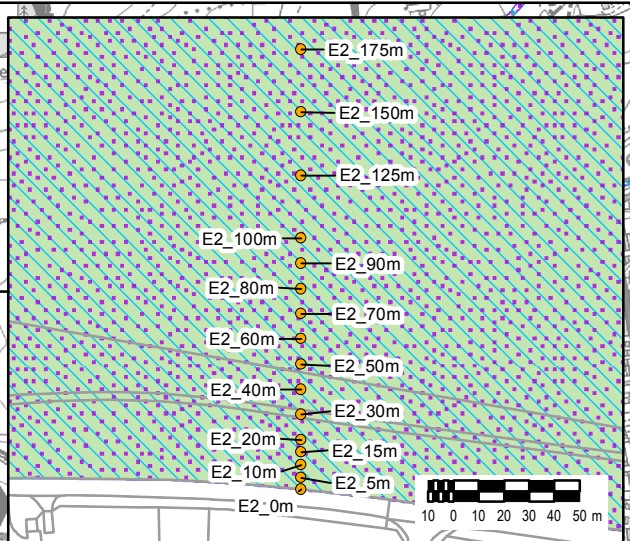
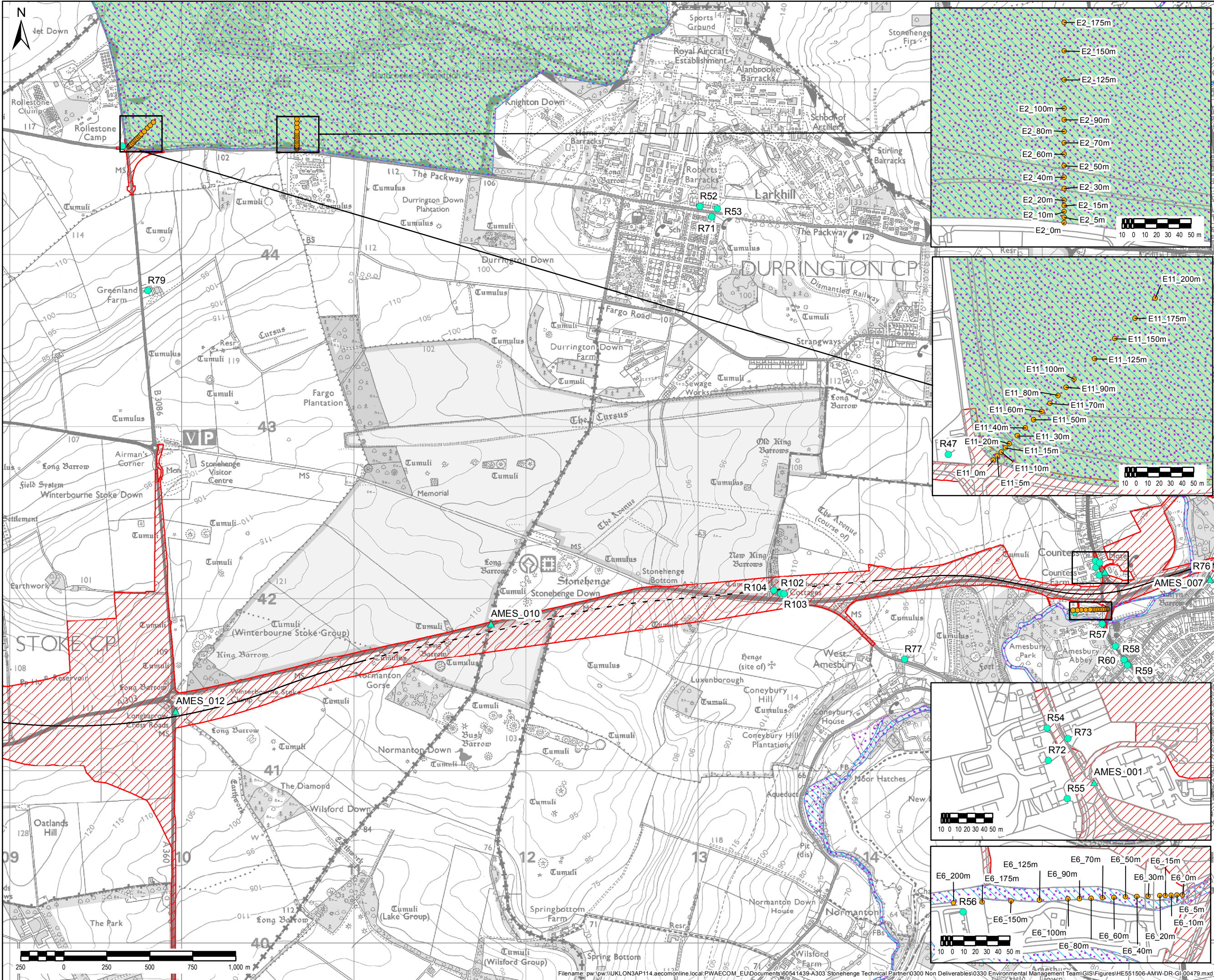
Air Quality Receptor

Base Annual Mean NO₂ Concentration

- <30 µg/m³
- 30-36 µg/m³
- 36-40 µg/m³
- 40-44 µg/m³
- >44 µg/m³

© Crown copyright and database rights 2018 Ordnance Survey 100030649.
© Natural England material is reproduced with the permission of Natural England 2018.
© Crown copyright and database rights licensed under Defra's Public Sector Mapping Agreement with Ordnance Survey (licence No. 100022861) and the Land and Property Services Department (Northern Ireland) MOU206. See also OS Open Data.

Revision Details	By	Check	Date	Suffix
Purpose of issue	FINAL			
Client	Highways England			
Working on behalf of	highways england			
Project Title	A303 AMESBURY TO BERWICK DOWN			
Drawing Title	FIGURE 5.2E AIR QUALITY BASELINE			
Designed	Drawn	Checked	Approved	Date
NE	TD	GM	SMQ	12/09/18
Internal Project No.	60547200			
Scale @ A3	1:20,000	Zone	SW	
THIS DOCUMENT HAS BEEN PREPARED PURSUANT TO AND SUBJECT TO THE TERMS OF AECOM'S APPOINTMENT BY ITS CLIENT. AECOM ACCEPTS NO LIABILITY FOR ANY USE OF THIS DOCUMENT OTHER THAN BY ITS ORIGINAL CLIENT OR FOLLOWING AECOM'S EXPRESS AGREEMENT TO SUCH USE, AND ONLY FOR THE PURPOSES FOR WHICH IT WAS PREPARED AND PROVIDED.				
Highways England Temple Quay House 2 The Square, Temple Quay Bristol BS1 6HA				
AmW AECOM + mace + WSP				
Drawing Number	HE551506	Originator	AMW	Volume
Highways England PIN	HE551506	Originator	AMW	GEN
SCHEME WIDE				DR
GI				00478
Location				Type Role Number



NOTES / LEGEND

- Indicative centreline
- Proposed tunnel
- Proposed scheme boundary
- Air Quality Management Area
- Modelled Special Area of Conservation (SAC)
- Modelled Special Protection Area (SPA)
- Modelled Site of Special Scientific Interest (SSSI)
- Air Quality Designated Ecosystem Receptor

Air Quality Monitor

Annual Mean NO₂ Concentration

- <30 µg/m³
- 30-36 µg/m³
- 36-40 µg/m³
- 40-44 µg/m³
- >44 µg/m³

Air Quality Receptor

Base Annual Mean NO₂ Concentration

- <30 µg/m³
- 30-36 µg/m³
- 36-40 µg/m³
- 40-44 µg/m³
- >44 µg/m³

© Crown copyright and database rights 2018 Ordnance Survey 100030649.
© Natural England material is reproduced with the permission of Natural England 2018.
© Crown copyright and database rights licensed under Defra's Public Sector Mapping Agreement with Ordnance Survey (licence No. 100022861) and the Land and Property Services Department (Northern Ireland) MOU206. See also OS Open Data.

Revision Details	By	Check	Date	Suffix

Purpose of issue: FINAL

Client: Highways England

Working on behalf of:

Project Title: A303 AMESBURY TO BERWICK DOWN

Drawing Title: FIGURE 5.2E AIR QUALITY BASELINE

Designed	Drawn	Checked	Approved	Date
NE	TD	GM	SMQ	12/09/18

Internal Project No. 60547200

Scale @ A3: 1:20,000 Zone SW

THIS DOCUMENT HAS BEEN PREPARED PURSUANT TO AND SUBJECT TO THE TERMS OF AECOM'S APPOINTMENT BY ITS CLIENT. AECOM ACCEPTS NO LIABILITY FOR ANY USE OF THIS DOCUMENT OTHER THAN BY ITS ORIGINAL CLIENT OR FOLLOWING AECOM'S EXPRESS AGREEMENT TO SUCH USE, AND ONLY FOR THE PURPOSES FOR WHICH IT WAS PREPARED AND PROVIDED.

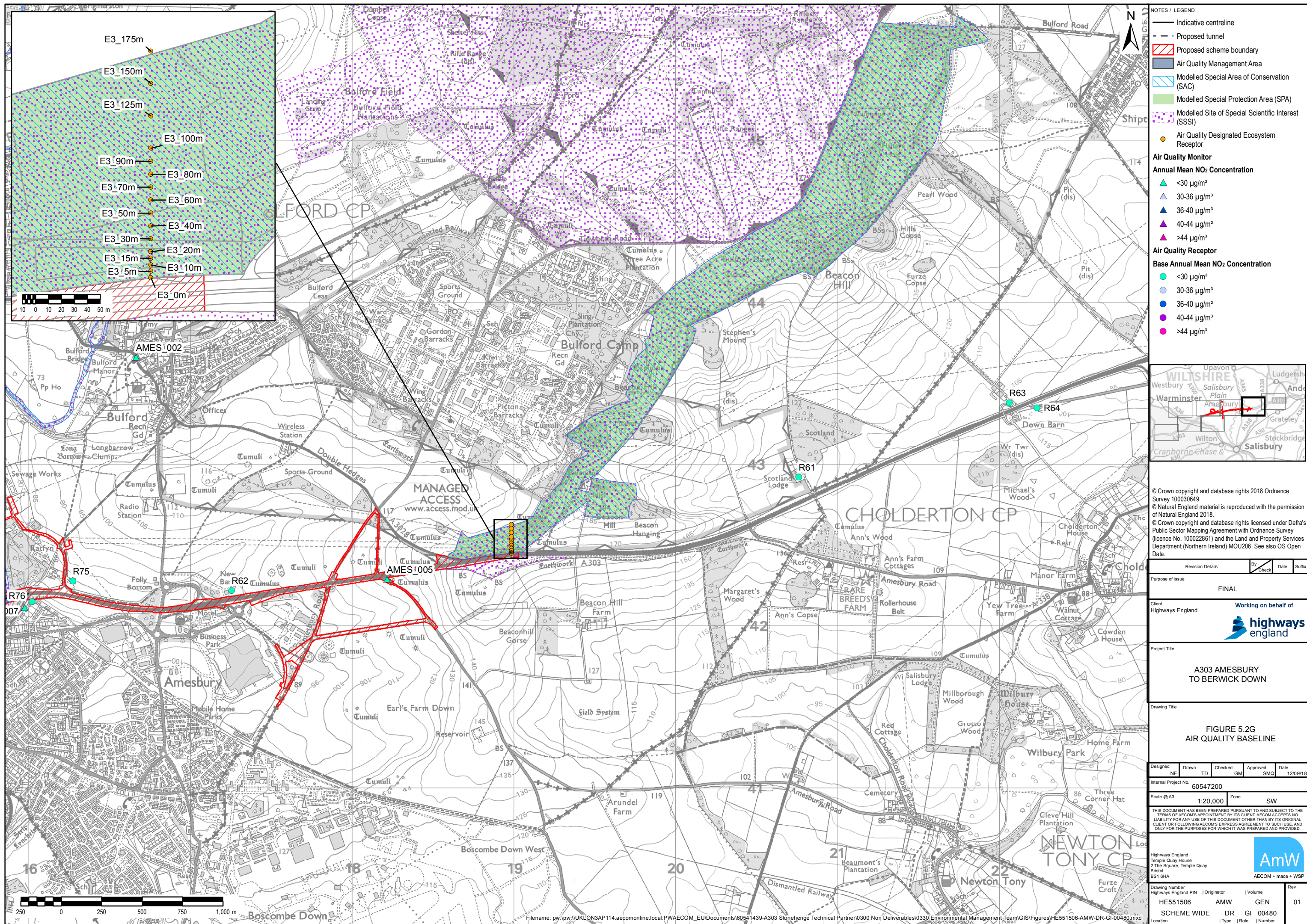
Highways England
Temple Quay House
2 The Square, Temple Quay
Bristol BS1 6HA

AECOM + mace + WSP

Drawing Number	Highways England PIN	Originator	Volume	Rev
HE551506	AMW	GEN	01	

SCHEME WIDE DR GI 00479

Location | Type | Role | Number





NOTES / LEGEND

- Indicative centreline
- Proposed tunnel
- Proposed scheme boundary
- Air Quality Management Area
- Modelled Special Area of Conservation (SAC)
- Modelled Special Protection Area (SPA)
- Modelled Site of Special Scientific Interest (SSSI)
- Air Quality Designated Ecosystem Receptor

Air Quality Monitor

Annual Mean NO₂ Concentration

- <30 µg/m³
- 30-36 µg/m³
- 36-40 µg/m³
- 40-44 µg/m³
- >44 µg/m³

Air Quality Receptor

Base Annual Mean NO₂ Concentration

- <30 µg/m³
- 30-36 µg/m³
- 36-40 µg/m³
- 40-44 µg/m³
- >44 µg/m³

© Crown copyright and database rights 2018 Ordnance Survey 100030649.
© Natural England material is reproduced with the permission of Natural England 2018.
© Crown copyright and database rights licensed under Defra's Public Sector Mapping Agreement with Ordnance Survey (licence No. 100022861) and the Land and Property Services Department (Northern Ireland) MOU206. See also OS Open Data.

Revision Details	By	Check	Date	Suffix
Purpose of issue	FINAL			
Client	Highways England			
Working on behalf of				
Project Title	A303 AMESBURY TO BERWICK DOWN			
Drawing Title	FIGURE 5.2H AIR QUALITY BASELINE			
Designed	Drawn	Checked	Approved	Date
NE	TD	GM	SMQ	06/09/18
Internal Project No.	60547200			
Scale @ A3	1:20,000		Zone	SW
THIS DOCUMENT HAS BEEN PREPARED PURSUANT TO AND SUBJECT TO THE TERMS OF AECOM'S APPOINTMENT BY ITS CLIENT. AECOM ACCEPTS NO LIABILITY FOR ANY USE OF THIS DOCUMENT OTHER THAN BY ITS ORIGINAL CLIENT OR FOLLOWING AECOM'S EXPRESS AGREEMENT TO SUCH USE, AND ONLY FOR THE PURPOSES FOR WHICH IT WAS PREPARED AND PROVIDED.				
AECOM + mace + WSP				
Drawing Number	Originator	Volume	Rev	
HE551506	AMW	GEN	01	
SCHEME WIDE		DR	GI	00481
Location		Type	Role	Number

Filename: pw:\pw\WUKLON3AP114.aecomonline.local\PWAE\COM\EU\Documents\60541439-A303 Stonehenge Technical Partner\0300 Non Deliverables\0330 Environmental Management Team\GIS\Figures\HE551506-AMW-DR-GI-00481.mxd