








NOTES / LEGEND

- Indicative centreline
- - - Proposed tunnel
-  Proposed scheme boundary
-  2km Study Area
-  Conservation Area
-  Registered Park and Garden
-  Grade I Listed Building
-  Grade II* Listed Building
-  Grade II Listed Building

© Crown copyright and database rights 2017 Ordnance Survey 100030649. © Historic England 2018.

Revision Details	By Check	Date	Suff

Purpose of issue	FINAL
------------------	-------

Client	Working on behalf of
Highways England	



Project Title

A303 AMESBURY
TO BERWICK DOWN

Drawing Title

FIGURE 6.4
DESIGNATED HISTORIC BUILDINGS
OVERVIEW SHEET

Designed HS	Drawn GM	Checked CC	Approved SMQ	Date 03/09/18
----------------	-------------	---------------	-----------------	------------------

Internal Project No. 60541200

THIS DOCUMENT HAS BEEN PREPARED PURSUANT TO AND SUBJECT TO THE TERMS OF AECOM'S APPOINTMENT BY ITS CLIENT. AECOM ACCEPTS NO LIABILITY FOR ANY USE OF THIS DOCUMENT OTHER THAN BY ITS ORIGINAL CLIENT OR FOLLOWING AECOM'S EXPRESS AGREEMENT TO SUCH USE, AND ONLY FOR THE PURPOSES FOR WHICH IT WAS PREPARED AND PROVIDED.

Highways England
Temple Quay House
2 The Square, Temple Quay
Bristol
BS1 6HA

AmW
AECOM + mace + WSP

Drawing Number				Highways England PIN		Originator		Volume		Rev	
HE551506				AMW		GEN				01	
SCHEME WIDE				DR		GI		00269			
Location				Type		Role		Number			