

**M42 Junction 6 Improvement
Scheme Number TR010027
Volume 2
2.2 Land Plans**

Regulation 5(2)(i)

Planning Act 2008

Infrastructure Planning (Applications: Prescribed
Forms and Procedure) Regulations 2009

January 2019

Infrastructure Planning

Planning Act 2008

**The Infrastructure Planning
(Applications: Prescribed Forms
and Procedure) Regulations 2009**

M42 Junction 6 Improvement
Development Consent Order 202[]

Land Plans

Regulation Number	Regulation 5(2)(i)
Planning Inspectorate Scheme Reference	TR010027
Application Document Reference	2.2
Author	M42 Junction 6 Improvement Project Team and Highways England

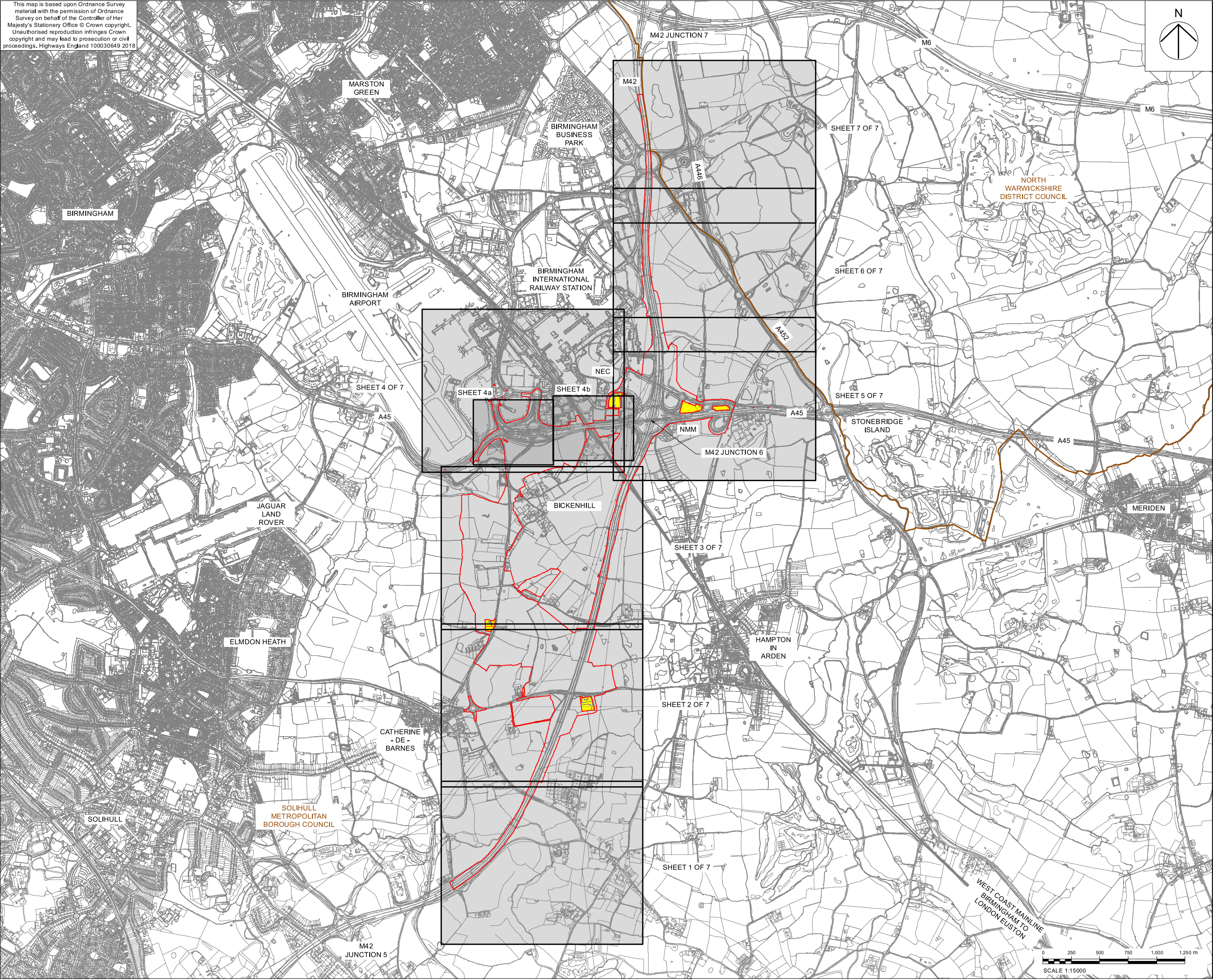
Version	Date	Status of Version
1	January 2019	DCO Application

Schedule of Plans included in this Application Document

Drawing Number	Drawing Title	Revision
HE551485-ACM-GEN-ZZ_SW_DCO_ZZ-DR-DC-2200	Land Plans Regulation 5(2)(i) Key Plan	C01
HE551485-ACM-GEN-ZZ_SW_DCO_ZZ-DR-DC-2201	Land Plans Regulation 5(2)(i) Sheet 1 of 7	C01
HE551485-ACM-GEN-ZZ_SW_DCO_ZZ-DR-DC-2202	Land Plans Regulation 5(2)(i) Sheet 2 of 7	C01
HE551485-ACM-GEN-ZZ_SW_DCO_ZZ-DR-DC-2203	Land Plans Regulation 5(2)(i) Sheet 3 of 7	C01
HE551485-ACM-GEN-ZZ_SW_DCO_ZZ-DR-DC-2204	Land Plans Regulation 5(2)(i) Sheet 4 of 7	C01
HE551485-ACM-GEN-ZZ_SW_DCO_ZZ-DR-DC-2205	Land Plans Regulation 5(2)(i) Sheet 5 of 7	C01
HE551485-ACM-GEN-ZZ_SW_DCO_ZZ-DR-DC-2206	Land Plans Regulation 5(2)(i) Sheet 6 of 7	C01
HE551485-ACM-GEN-ZZ_SW_DCO_ZZ-DR-DC-2207	Land Plans Regulation 5(2)(i) Sheet 7 of 7	C01

Drawing Number	Drawing Title	Revision
HE551485-ACM-GEN- ZZ_SW_DCO_ZZ-DR-DC-2208	Land Plans Regulation 5(2)(i) Sheet 4a of 7	C01
HE551485-ACM-GEN- ZZ_SW_DCO_ZZ-DR-DC-2209	Land Plans Regulation 5(2)(i) Sheet 4b of 7	C01

This map is based upon Ordnance Survey material with the permission of Ordnance Survey on behalf of the Controller of Her Majesty's Stationary Office © Crown copyright. Unauthorised reproduction infringes Crown copyright and may lead to prosecution or civil proceedings, Highways England 100030649 2018



- NOTES
1. DO NOT SCALE FROM THIS DRAWING, USE ONLY PRINTED DIMENSIONS.
 2. THE PROPOSED WORKS SHOWN ARE ILLUSTRATIVE ONLY AND WILL BE SUBJECT TO CHANGE AS PART OF DETAILED DESIGN DEVELOPMENT. ANY CHANGES WILL BE LIMITED TO BEING WITHIN THE ORDER LIMITS AND ANY OTHER CONSTRAINTS INCLUDED IN THE DEVELOPMENT CONSENT ORDER.
 3. THIS DRAWING IS TO BE READ IN CONJUNCTION WITH ALL OTHER PLANS AND DOCUMENTATION.

- LEGEND
- LIMITS OF LAND TO BE ACQUIRED OR USED PERMANENTLY OR TEMPORARILY (THE ORDER LIMITS)
 - AREA NOT INCLUDED WITHIN THE ORDER LIMITS
 - LOCAL AUTHORITY BOUNDARY

First Issue	IM	CW	14/12/18	C01
Revision Details	By	Check	Date	Suffix

Purpose of Issue
DCO APPLICATION

Client
Highways England
Floor 5
Two Colmore Square
38 Colmore Circus
B4 6BN



Development Consent Order Number
TR010027

Project Title
M42 JUNCTION 6 IMPROVEMENT

Drawing Title
LAND PLANS
REGULATION 5(2)(i)
KEY PLAN

Designed MW	Drawn IM	Checked CW	Approved IJB	Date 14/12/2018
Internal Project No. 60543032			Suitability D7	
Scale @ A1 1:15000			Zone Scheme Wide General	

THIS DOCUMENT HAS BEEN PREPARED PURSUANT TO AND SUBJECT TO THE TERMS OF AECOM'S APPOINTMENT BY ITS CLIENT. AECOM ACCEPTS NO LIABILITY FOR ANY USE OF THIS DOCUMENT OTHER THAN BY ITS ORIGINAL CLIENT OR FOLLOWING AECOM'S EXPRESS AGREEMENT TO SUCH USE, AND ONLY FOR THE PURPOSES FOR WHICH IT WAS PREPARED AND PROVIDED.

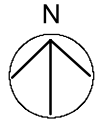
Drawing Number HE551485 -ACM	Originator Highways England Pin	Volume -GEN-	Rev C01
ZZ_SW_DCO_ZZ -DR-DC-2200			
Location			Type Role Number

Plot Date: Friday, December 14, 2018 1:29:46 PM
File Name: D:\Munich\Arden\M42 Junction 6\MD\Land Plans\0181214\HE551485-ACM-GEN-ZZ_SW_DCO_ZZ-DR-DC-2200.mxd

This map is based upon Ordnance Survey material with the permission of Ordnance Survey on behalf of the Controller of Her Majesty's Stationery Office © Crown copyright. Unauthorised reproduction infringes Crown copyright and may lead to prosecution or civil proceedings. Highways England 100030649 2018

SHEET 2








SHEET 1



NOTES

1. ALL DIMENSIONS IN METRES UNLESS STATED OTHERWISE.
2. DO NOT SCALE FROM THIS DRAWING. USE ONLY PRINTED DIMENSIONS.
3. ALL EASEMENTS, SERVITUDES AND PRIVATE RIGHTS ARE PROPOSED TO BE EXTINGUISHED ON LAND THAT IS TO BE ACQUIRED UNLESS STATED OTHERWISE IN THE BOOK OF REFERENCE.
4. THIS DRAWING IS TO BE READ IN CONJUNCTION WITH ALL OTHER PLANS AND DOCUMENTATION, IN PARTICULAR THE WORK PLANS [TR010027/APP/2.3] AND THE BOOK OF REFERENCE [TR100027/APP/4.3].

LEGEND

- | | |
|---|---|
|  | LIMITS OF LAND TO BE ACQUIRED OR USED PERMANENTLY OR TEMPORARILY (THE ORDER LIMITS) |
|  | PLOT REFERENCE NUMBER (REFER TO BOOK OF REFERENCE FOR FURTHER INFORMATION) |
|  | LAND NOT INCLUDED WITHIN THE ORDER LIMITS |
|  | LAND TO BE ACQUIRED PERMANENTLY |
|  | LAND TO BE USED TEMPORARILY |
|  | LAND TO BE USED TEMPORARILY AND RIGHTS TO BE ACQUIRED PERMANENTLY |
|  | NO POWERS SOUGHT IN DCO |

KEY PLAN



First Issue	IM CW	14/12/18	C01
Revision Details	By Check	Date	Suffix

Purpose of Issue

Client
Highways England
Floor 5
Two Colmore Square
38 Colmore Circus
B4 6BN

Development Consent Order Number

TR010027

Project Title

M42 JUNCTION 6 IMPROVEMENT

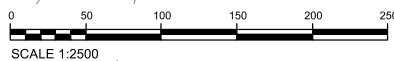
Drawing Title

LAND PLANS
REGULATION 5(2)(i)
SHEET 1 OF 7

Designed MW	Drawn IM	Checked CW	Approved IJB	Date 14/12/2018
Internal Project No. 60543032			Suitability D7	
Scale @ A1 1:2500			Zone Scheme Wide General	

THIS DOCUMENT HAS BEEN PREPARED PURSUANT TO AND SUBJECT TO THE TERMS OF AECOM'S APPOINTMENT BY ITS CLIENT. AECOM ACCEPTS NO LIABILITY FOR ANY USE OF THIS DOCUMENT OTHER THAN BY ITS ORIGINAL CLIENT OR FOLLOWING AECOM'S EXPRESS AGREEMENT TO SUCH USE, AND ONLY FOR THE PURPOSES FOR WHICH IT WAS PREPARED AND PROVIDED.

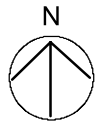
Drawing Number		Originator		Volume		Rev
Highways England Pin						
HE551485		-ACM		-GEN-		C01
ZZ_SW_DCO_ZZ		-DR-DC-2201				
Location		Type	Role	Number		



This map is based upon Ordnance Survey material with the permission of Ordnance Survey on behalf of the Controller of Her Majesty's Stationary Office © Crown copyright. Unauthorised reproduction infringes Crown copyright and may lead to prosecution or civil proceedings, Highways England 100030649 2018

SHEET 3

SHEET 2



- NOTES
1. ALL DIMENSIONS IN METRES UNLESS STATED OTHERWISE.
 2. DO NOT SCALE FROM THIS DRAWING, USE ONLY PRINTED DIMENSIONS.
 3. ALL EASEMENTS, SERVITUDES AND PRIVATE RIGHTS ARE PROPOSED TO BE EXTINGUISHED ON LAND THAT IS TO BE ACQUIRED UNLESS STATED OTHERWISE IN THE BOOK OF REFERENCE.
 4. THIS DRAWING IS TO BE READ IN CONJUNCTION WITH ALL OTHER PLANS AND DOCUMENTATION, IN PARTICULAR THE WORK PLANS [TR010027/APP2.3] AND THE BOOK OF REFERENCE [TR010027/APP4.3].

- LEGEND
- LIMITS OF LAND TO BE ACQUIRED OR USED PERMANENTLY OR TEMPORARILY (THE ORDER LIMITS)
 - ← 1/1 PLOT REFERENCE NUMBER (REFER TO BOOK OF REFERENCE FOR FURTHER INFORMATION)
 - LAND NOT INCLUDED WITHIN THE ORDER LIMITS
 - LAND TO BE ACQUIRED PERMANENTLY
 - LAND TO BE USED TEMPORARILY
 - LAND TO BE USED TEMPORARILY AND RIGHTS TO BE ACQUIRED PERMANENTLY
 - NO POWERS SOUGHT IN DCO



First Issue	IM	14/12/18	C01
Revision Details	By	Check	Date

Purpose of Issue
DCO APPLICATION

Client
Highways England
Floor 5
Two Colonnade Square
38 Colonnade Square
B4 6BN



Development Consent Order Number
TR010027

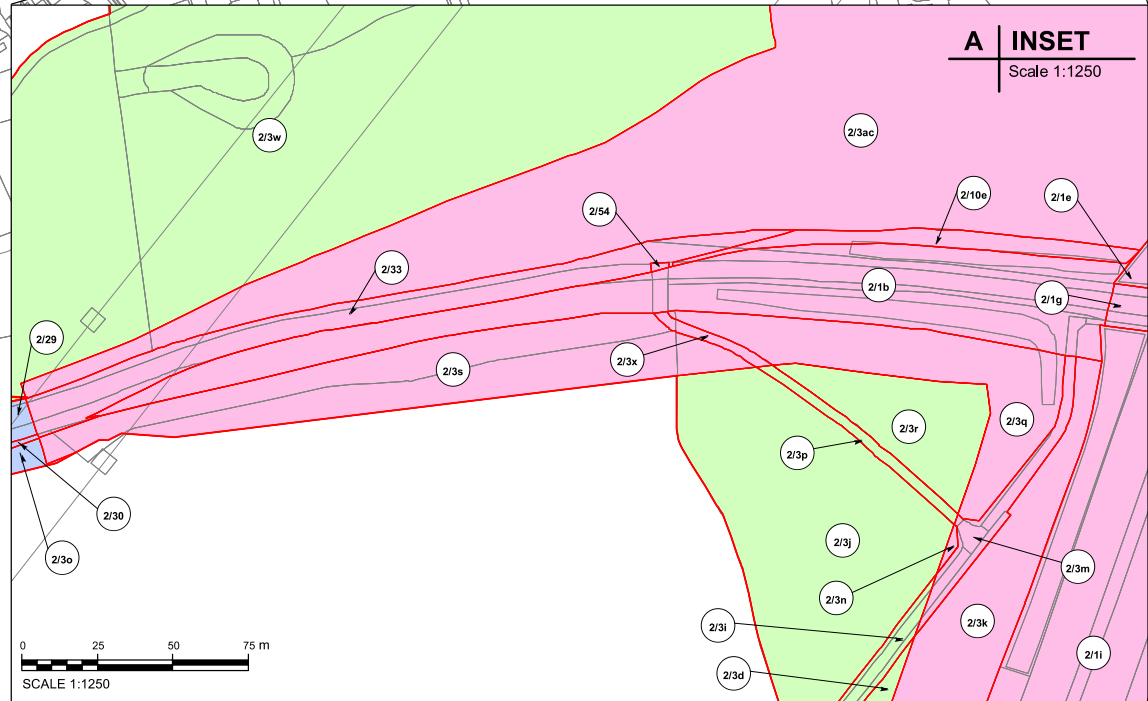
Project Title
M42 JUNCTION 6 IMPROVEMENT

Drawing Title
LAND PLANS
REGULATION 5(2)(i)
SHEET 2 OF 7

Designed MW	Drawn IM	Checked CW	Approved JJB	Date 14/12/2018
Internal Project No. 60543032			Sustainability D7	
Scale @ A1 1:2500			Zone Scheme Wide General	

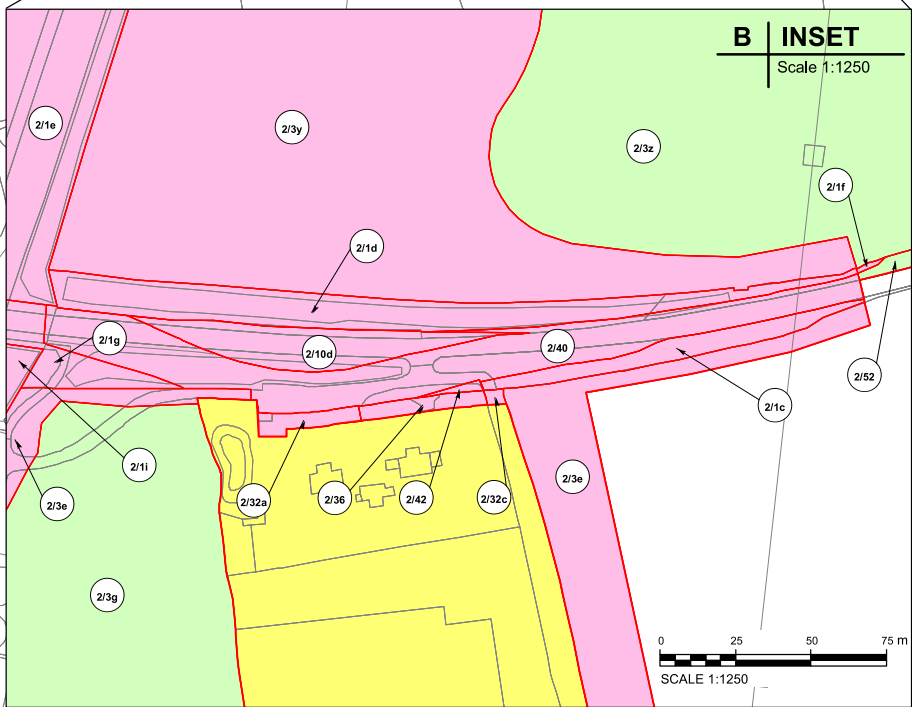
THIS DOCUMENT HAS BEEN PREPARED PURSUANT TO AND SUBJECT TO THE TERMS OF AECOM'S APPOINTMENT BY ITS CLIENT. AECOM ACCEPTS NO LIABILITY FOR ANY USE OF THIS DOCUMENT OTHER THAN BY ITS ORIGINAL CLIENT OR FOLLOWING AECOM'S EXPRESS AGREEMENT TO SUCH USE, AND ONLY FOR THE PURPOSES FOR WHICH IT WAS PREPARED AND PROVIDED.

Drawing Number HE551485 -ACM	Originator -GEN-	Volume ZZ_SW_DCO_ZZ -DR-DC-2202	Rev C01
Location			Type Role Number



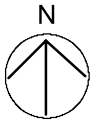
SHEET 2

SHEET 1



SHEET 2

This map is based upon Ordnance Survey material with the permission of Ordnance Survey on behalf of the Controller of Her Majesty's Stationary Office © Crown copyright. Unauthorised reproduction infringes Crown copyright and may lead to prosecution or civil proceedings. Highways England 100030649 2018



SHEET 4

SHEET 3

SHEET 5

SHEET 3

- NOTES
1. ALL DIMENSIONS IN METRES UNLESS STATED OTHERWISE.
 2. DO NOT SCALE FROM THIS DRAWING, USE ONLY PRINTED DIMENSIONS.
 3. ALL EASEMENTS, SERVITUDES AND PRIVATE RIGHTS ARE PROPOSED TO BE EXTINGUISHED ON LAND THAT IS TO BE ACQUIRED UNLESS STATED OTHERWISE IN THE BOOK OF REFERENCE.
 4. THIS DRAWING IS TO BE READ IN CONJUNCTION WITH ALL OTHER PLANS AND DOCUMENTATION, IN PARTICULAR THE WORK PLANS [TR010027/APP2.3] AND THE BOOK OF REFERENCE [TR010027/APP4.3].

- LEGEND
- LIMITS OF LAND TO BE ACQUIRED OR USED PERMANENTLY OR TEMPORARILY (THE ORDER LIMITS)
 - PLOT REFERENCE NUMBER (REFER TO BOOK OF REFERENCE FOR FURTHER INFORMATION)
 - LAND NOT INCLUDED WITHIN THE ORDER LIMITS
 - LAND TO BE ACQUIRED PERMANENTLY
 - LAND TO BE USED TEMPORARILY
 - LAND TO BE USED TEMPORARILY AND RIGHTS TO BE ACQUIRED PERMANENTLY
 - NO POWERS SOUGHT IN DCO



First Issue	IM	14/12/18	C01
Revision Details	By	Check	Date

Purpose of Issue
DCO APPLICATION

Client
Highways England
Floor 5
38 Colmore Circus
B4 6BN



Development Consent Order Number
TR010027

Project Title
M42 JUNCTION 6 IMPROVEMENT

Drawing Title
LAND PLANS
REGULATION 5(2)(i)
SHEET 3 OF 7

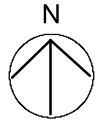
Designed MW	Drawn IM	Checked CW	Approved IJB	Date 14/12/2018
Internal Project No. 60543032			Sustainability D7	
Scale @ A1 1:2500			Zone Scheme Wide General	

THIS DOCUMENT HAS BEEN PREPARED PURSUANT TO AND SUBJECT TO THE TERMS OF AECOM'S APPOINTMENT BY ITS CLIENT. AECOM ACCEPTS NO LIABILITY FOR ANY USE OF THIS DOCUMENT OTHER THAN BY ITS ORIGINAL CLIENT OR FOLLOWING AECOM'S EXPRESS AGREEMENT TO SUCH USE, AND ONLY FOR THE PURPOSES FOR WHICH IT WAS PREPARED AND PROVIDED.

Drawing Number HE551485 -ACM	Originator -GEN-	Volume ZZ_SW_DCO_ZZ - DR-DC-2203	Rev C01
Location			Type Role Number

Plot Date: Friday, December 14, 2018 6:35:47 PM
File Name: D:\Munich\AldermM42_Junction_6MMD\Land Plans\20181214\HE551485-ACM-GEN-ZZ_SW_DCO_ZZ-DC-2203.mxd

This map is based upon Ordnance Survey material with the permission of Ordnance Survey on behalf of the Controller of Her Majesty's Stationary Office © Crown copyright. Unauthorised reproduction infringes Crown copyright and may lead to prosecution or civil proceedings, Highways England 100030649 2018



NOTES

1. ALL DIMENSIONS IN METRES UNLESS STATED OTHERWISE.
2. DO NOT SCALE FROM THIS DRAWING, USE ONLY PRINTED DIMENSIONS.
3. ALL EASEMENTS, SERVITUDES AND PRIVATE RIGHTS ARE PROPOSED TO BE EXTINGUISHED ON LAND THAT IS TO BE ACQUIRED UNLESS STATED OTHERWISE IN THE BOOK OF REFERENCE.
4. THIS DRAWING IS TO BE READ IN CONJUNCTION WITH ALL OTHER PLANS AND DOCUMENTATION, IN PARTICULAR THE WORK PLANS (TR010027/APP2.3) AND THE BOOK OF REFERENCE (TR010027/APP4.3).

LEGEND

- LIMITS OF LAND TO BE ACQUIRED OR USED PERMANENTLY OR TEMPORARILY (THE ORDER LIMITS)
- ← 1/1 PLOT REFERENCE NUMBER (REFER TO BOOK OF REFERENCE FOR FURTHER INFORMATION)
- LAND NOT INCLUDED WITHIN THE ORDER LIMITS
- LAND TO BE ACQUIRED PERMANENTLY
- LAND TO BE USED TEMPORARILY
- LAND TO BE USED TEMPORARILY AND RIGHTS TO BE ACQUIRED PERMANENTLY
- NO POWERS SOUGHT IN DCO

KEY PLAN



First Issue	IM	CW	14/12/18	C01
Revision Details	By	Check	Date	Suffix

Purpose of Issue
DCO APPLICATION

Client
Highways England
Floor 5
Two Colmore Square
38 Colmore Circus
B4 6BN



Development Consent Order Number
TR010027

Project Title
M42 JUNCTION 6
IMPROVEMENT

Drawing Title
LAND PLANS
REGULATION 5(2)(i)
SHEET 4 OF 7

Designed MW	Drawn IM	Checked CW	Approved IJB	Date 14/12/2018
Internal Project No. 60543032		Sustainability D7		
Scale @ A1 1:2500		Zone Scheme Wide General		

THIS DOCUMENT HAS BEEN PREPARED PURSUANT TO AND SUBJECT TO THE TERMS OF AECOM'S APPOINTMENT BY ITS CLIENT. AECOM ACCEPTS NO LIABILITY FOR ANY USE OF THIS DOCUMENT OTHER THAN BY ITS ORIGINAL CLIENT OR FOLLOWING AECOM'S EXPRESS AGREEMENT TO SUCH USE, AND ONLY FOR THE PURPOSES FOR WHICH IT WAS PREPARED AND PROVIDED.

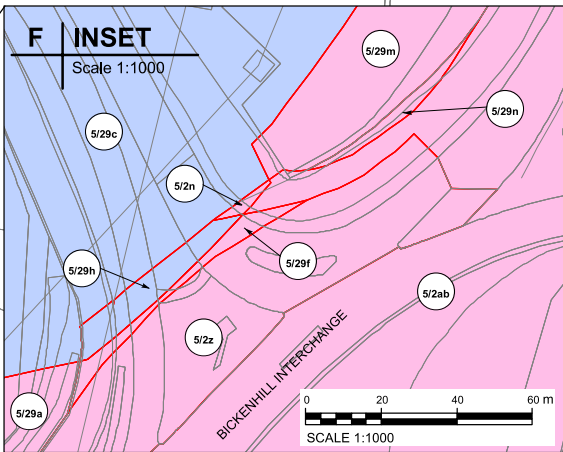
Drawing Number HE551485 -ACM	Originator -GEN-	Volume ZZ_SW_DCO_ZZ - DR-DC-2204	Rev C01
Location Type Role Number			

Plot Date: Friday, December 14, 2018 8:49:14 PM
File Name: D:\Munich\AdventM42_Junction_6\MXD\Land Plans\20181214\HE551485-ACM-GEN-ZZ_SW_DCO_ZZ-DR-DC-2204.mxd

This map is based upon Ordnance Survey material with the permission of Ordnance Survey on behalf of the Controller of Her Majesty's Stationary Office © Crown copyright. Unauthorised reproduction infringes Crown copyright and may lead to prosecution or civil proceedings. Highways England 100030649 2018

SHEET 6

SHEET 5



This map is based upon Ordnance Survey material with the permission of Ordnance Survey on behalf of the Controller of Her Majesty's Stationary Office © Crown copyright. Unauthorised reproduction infringes Crown copyright and may lead to prosecution or civil proceedings. Highways England 100030649 2018

SHEET 7

SHEET 6

NORTHWAY

NORTHWAY

NORTHWAY

NORTHWAY

SHEET 6

SHEET 5

WYEVALE
GARDEN CENTRE

A442 STONEBRIDGE ROAD

A442 CHESTER ROAD

PICKINGTON LANE

A442 CHESTER ROAD

DISUSED RAILWAY LINE

MIDDLE BICKENHILL LANE

HOLLYWELL BROOK

6/1b

6/2c

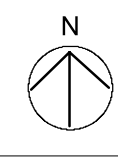
6/1a

6/2b

6/2a

M42

M42



- NOTES
1. ALL DIMENSIONS IN METRES UNLESS STATED OTHERWISE.
 2. DO NOT SCALE FROM THIS DRAWING, USE ONLY PRINTED DIMENSIONS.
 3. ALL EASEMENTS, SERVITUDES AND PRIVATE RIGHTS ARE PROPOSED TO BE EXTINGUISHED ON LAND THAT IS TO BE ACQUIRED UNLESS STATED OTHERWISE IN THE BOOK OF REFERENCE.
 4. THIS DRAWING IS TO BE READ IN CONJUNCTION WITH ALL OTHER PLANS AND DOCUMENTATION, IN PARTICULAR THE WORK PLANS [TR010027/APP/2.3] AND THE BOOK OF REFERENCE [TR010027/APP/4.3].

- LEGEND
- LIMITS OF LAND TO BE ACQUIRED OR USED PERMANENTLY OR TEMPORARILY (THE ORDER LIMITS)
 - ← 1/1 PLOT REFERENCE NUMBER (REFER TO BOOK OF REFERENCE FOR FURTHER INFORMATION)
 - LAND NOT INCLUDED WITHIN THE ORDER LIMITS
 - LAND TO BE ACQUIRED PERMANENTLY
 - LAND TO BE USED TEMPORARILY
 - LAND TO BE USED TEMPORARILY AND RIGHTS TO BE ACQUIRED PERMANENTLY
 - NO POWERS SOUGHT IN DCO



First Issue	IM	14/12/18	C01
Revision Details	By	Check	Date
			Suffix

Purpose of Issue

DCO APPLICATION

Client
Highways England
Floor 5
Two Colmore Square
38 Colmore Circus
B4 6BN



Development Consent Order Number

TR010027

Project Title

M42 JUNCTION 6
IMPROVEMENT

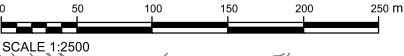
Drawing Title

LAND PLANS
REGULATION 5(2)(i)
SHEET 6 OF 7

Designed MW	Drawn IM	Checked CW	Approved IJB	Date 14/12/2018
Internal Project No. 60543032		Suitability D7		
Scale @ A1 1:2500		Zone Scheme Wide General		

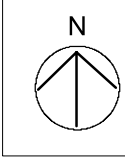
THIS DOCUMENT HAS BEEN PREPARED PURSUANT TO AND SUBJECT TO THE TERMS OF AECOM'S APPOINTMENT BY ITS CLIENT. AECOM ACCEPTS NO LIABILITY FOR ANY USE OF THIS DOCUMENT OTHER THAN BY ITS ORIGINAL CLIENT OR FOLLOWING AECOM'S EXPRESS AGREEMENT TO SUCH USE, AND ONLY FOR THE PURPOSES FOR WHICH IT WAS PREPARED AND PROVIDED.

Drawing Number Highways England Pin	Originator	Volume	Rev
HE551485 -ACM	-GEN-		C01
ZZ_SW_DCO_ZZ	-DR-DC-2206		
Location	Type	Role	Number



Pin Date: Friday, December 14, 2018 6:37:45 PM
File Name: D:\MancalA\dcen\M42_Junction_6\MXD\Land Plans\20181214\HE551485-ACM-GEN-ZZ_SW_DCO_ZZ-DR-DC-2206.mxd

This map is based upon Ordnance Survey material with the permission of Ordnance Survey on behalf of the Controller of Her Majesty's Stationary Office © Crown copyright. Unauthorised reproduction infringes Crown copyright and may lead to prosecution or civil proceedings, Highways England 100030649 2018



- NOTES
1. ALL DIMENSIONS IN METRES UNLESS STATED OTHERWISE.
 2. DO NOT SCALE FROM THIS DRAWING, USE ONLY PRINTED DIMENSIONS.
 3. ALL EASEMENTS, SERVITUDES AND PRIVATE RIGHTS ARE PROPOSED TO BE EXTINGUISHED ON LAND THAT IS TO BE ACQUIRED UNLESS STATED OTHERWISE IN THE BOOK OF REFERENCE.
 4. THIS DRAWING IS TO BE READ IN CONJUNCTION WITH ALL OTHER PLANS AND DOCUMENTATION, IN PARTICULAR THE WORK PLANS [TR010027/APP/2.3] AND THE BOOK OF REFERENCE [TR010027/APP/4.3].

- LEGEND
- LIMITS OF LAND TO BE ACQUIRED OR USED PERMANENTLY OR TEMPORARILY (THE ORDER LIMITS)
 - ← 1/1 PLOT REFERENCE NUMBER (REFER TO BOOK OF REFERENCE FOR FURTHER INFORMATION)
 - LAND NOT INCLUDED WITHIN THE ORDER LIMITS
 - LAND TO BE ACQUIRED PERMANENTLY
 - LAND TO BE USED TEMPORARILY
 - LAND TO BE USED TEMPORARILY AND RIGHTS TO BE ACQUIRED PERMANENTLY
 - NO POWERS SOUGHT IN DCO



First Issue	IM	14/12/18	C01
Revision Details	By	Check	Date
			Suffix

Purpose of Issue

DCO APPLICATION

Client

Highways England

Floor 5

Two Colmore Square

38 Colmore Circus

B4 6BN



Development Consent Order Number

TR010027

Project Title

M42 JUNCTION 6 IMPROVEMENT

Drawing Title

LAND PLANS

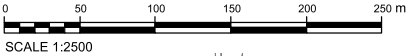
REGULATION 5(2)(i)

SHEET 7 OF 7

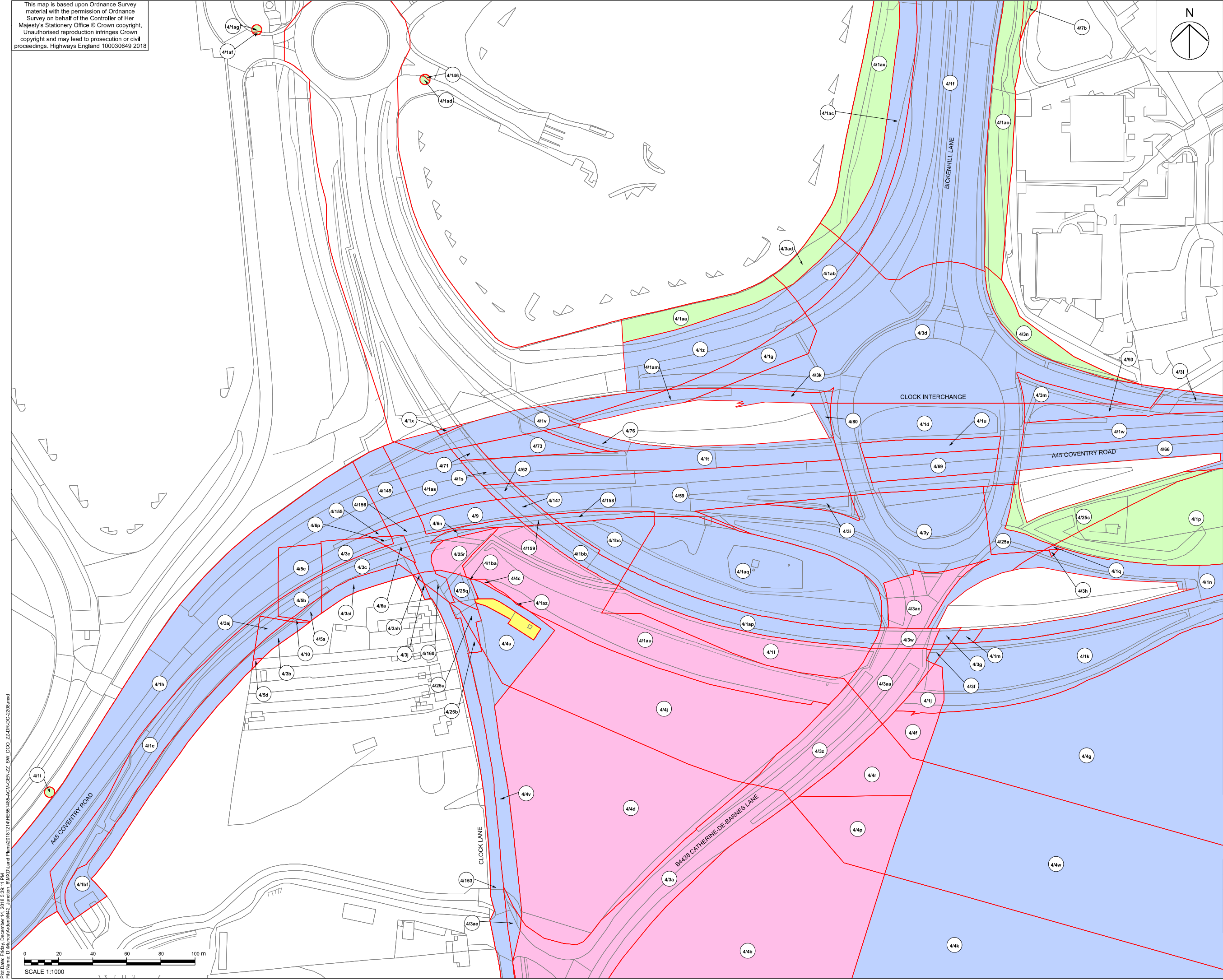
Designed	Drawn	Checked	Approved	Date
MW	IM	CW	JB	14/12/2018
Internal Project No.		Suitability		
60543032		D7		
Scale @ A1		Zone		
1:2500		Scheme Wide General		

THIS DOCUMENT HAS BEEN PREPARED PURSUANT TO AND SUBJECT TO THE TERMS OF AECOM'S APPOINTMENT BY ITS CLIENT. AECOM ACCEPTS NO LIABILITY FOR ANY USE OF THIS DOCUMENT OTHER THAN BY ITS ORIGINAL CLIENT OR FOLLOWING AECOM'S EXPRESS AGREEMENT TO SUCH USE, AND ONLY FOR THE PURPOSES FOR WHICH IT WAS PREPARED AND PROVIDED.

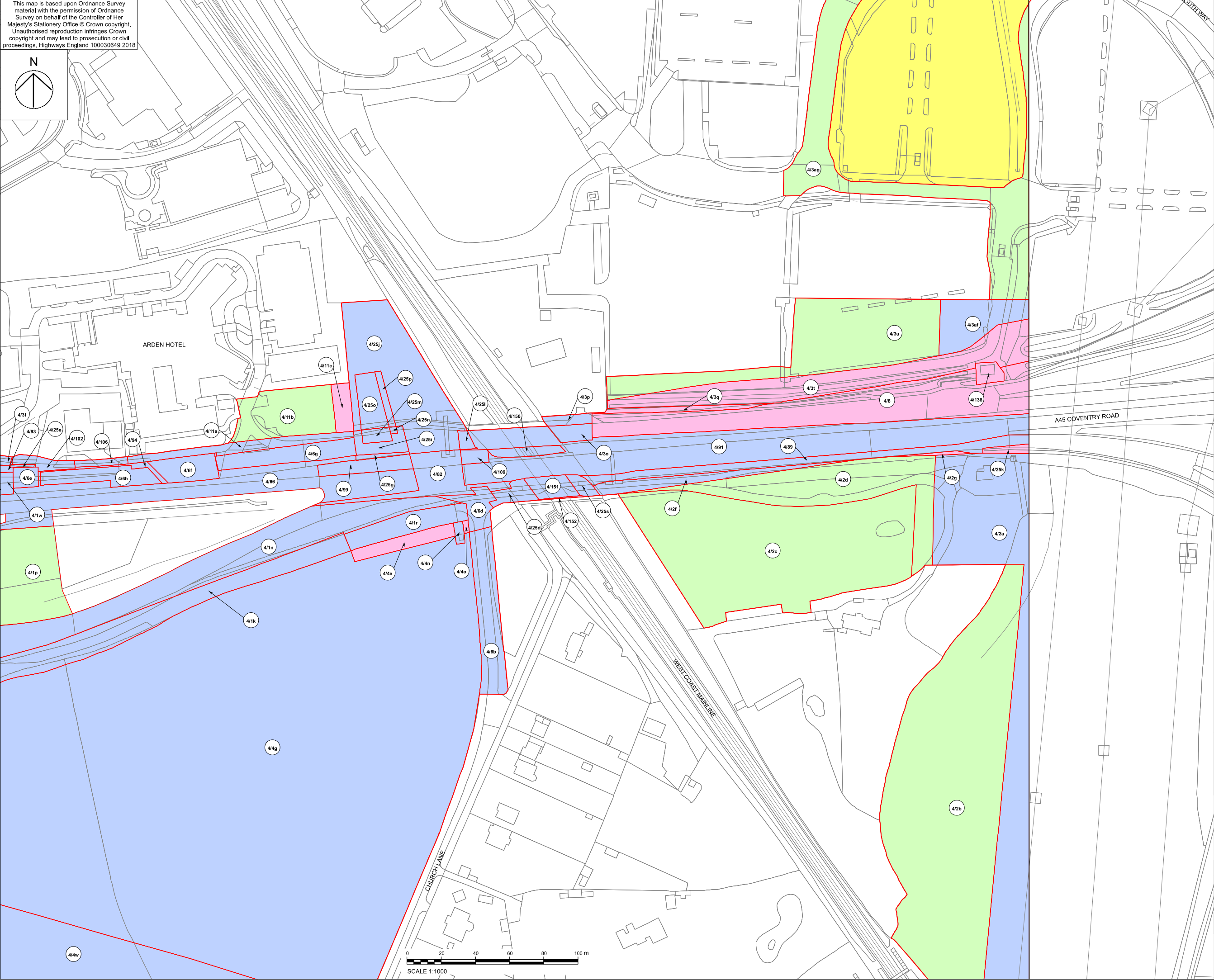
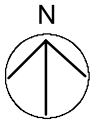
Drawing Number	Highways England Pin	Originator	Volume	Rev
HE551485	-ACM	-GEN-		C01
ZZ_SW_DCO_ZZ	-DR-DC-2207			
Location	Type	Role	Number	



This map is based upon Ordnance Survey material with the permission of Ordnance Survey on behalf of the Controller of Her Majesty's Stationary Office © Crown copyright. Unauthorised reproduction infringes Crown copyright and may lead to prosecution or civil proceedings. Highways England 100030649 2018

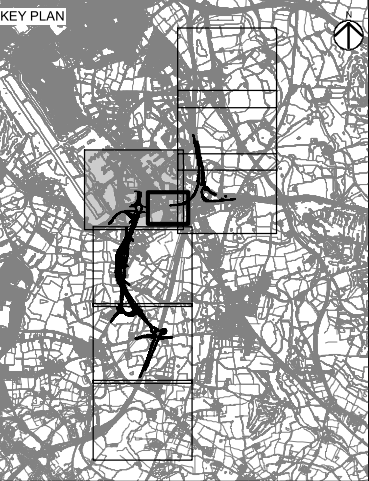


This map is based upon Ordnance Survey material with the permission of Ordnance Survey on behalf of the Controller of Her Majesty's Stationary Office © Crown copyright. Unauthorised reproduction infringes Crown copyright and may lead to prosecution or civil proceedings. Highways England 100030649 2018



- NOTES
1. ALL DIMENSIONS IN METRES UNLESS STATED OTHERWISE.
 2. DO NOT SCALE FROM THIS DRAWING, USE ONLY PRINTED DIMENSIONS.
 3. ALL EASEMENTS, SERVITUDES AND PRIVATE RIGHTS ARE PROPOSED TO BE EXTINGUISHED ON LAND THAT IS TO BE ACQUIRED UNLESS STATED OTHERWISE IN THE BOOK OF REFERENCE.
 4. THIS DRAWING IS TO BE READ IN CONJUNCTION WITH ALL OTHER PLANS AND DOCUMENTATION, IN PARTICULAR THE WORK PLANS (TR010027/APP2.3) AND THE BOOK OF REFERENCE (TR010027/APP4.3).

- LEGEND
- LIMITS OF LAND TO BE ACQUIRED OR USED PERMANENTLY OR TEMPORARILY (THE ORDER LIMITS)
 - ← 1/1 PLOT REFERENCE NUMBER (REFER TO BOOK OF REFERENCE FOR FURTHER INFORMATION)
 - LAND NOT INCLUDED WITHIN THE ORDER LIMITS
 - LAND TO BE ACQUIRED PERMANENTLY
 - LAND TO BE USED TEMPORARILY
 - LAND TO BE USED TEMPORARILY AND RIGHTS TO BE ACQUIRED PERMANENTLY
 - NO POWERS SOUGHT IN DCO



First Issue	IM	14/12/18	C01
Revision Details	By	Check	Date

Purpose of Issue
DCO APPLICATION

Client
Highways England
Floor 5
Two Colmore Square
38 Colmore Circus
B4 6BN



Development Consent Order Number
TR010027

Project Title
M42 JUNCTION 6 IMPROVEMENT

Drawing Title
LAND PLANS
REGULATION 5(2)(i)
SHEET 4b OF 7

Designed MW	Drawn IM	Checked CW	Approved IJB	Date 14/12/2018
Internal Project No. 60543032			Suitability D7	
Scale @ A1 1:2500			Zone Scheme Wide General	

THIS DOCUMENT HAS BEEN PREPARED PURSUANT TO AND SUBJECT TO THE TERMS OF AECOM'S APPOINTMENT BY ITS CLIENT. AECOM ACCEPTS NO LIABILITY FOR ANY USE OF THIS DOCUMENT OTHER THAN BY ITS ORIGINAL CLIENT OR FOLLOWING AECOM'S EXPRESS AGREEMENT TO SUCH USE, AND ONLY FOR THE PURPOSES FOR WHICH IT WAS PREPARED AND PROVIDED.

Drawing Number HE551485 -ACM	Originator -GEN-	Volume -DR-DC-2209	Rev C01
Location ZZ_SW_DCO_ZZ	Type I	Role I	Number I