

# **M42 Junction 6 Improvement**

## **TR010027**

### **5.2 Annex R: Order Limits**

Regulation 5(2)(q)

Planning Act 2008

Infrastructure Planning (Applications: Prescribed  
Forms and Procedure) Regulations 2009

## **Infrastructure Planning**

### **Planning Act 2008**

#### **The Infrastructure Planning (Applications: Prescribed Forms and Procedure) Regulations 2009**

## **M42 Junction 6 Improvement**

Development Consent Order 202[ ]

---

### **5.2 Consultation Report Annex R: Order Limits**

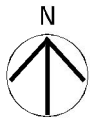
---

<b>Regulation Number</b>	Regulation 5(2)(q)
<b>Planning Inspectorate Scheme Reference</b>	TR010027
<b>Application Document Reference</b>	5.2 Consultation Report Annex R
<b>Author</b>	M42 Junction 6 Improvement, Project Team, Highways England

<b>Version</b>	<b>Date</b>	<b>Status of Version</b>
Rev 1	January 2019	DCO Application



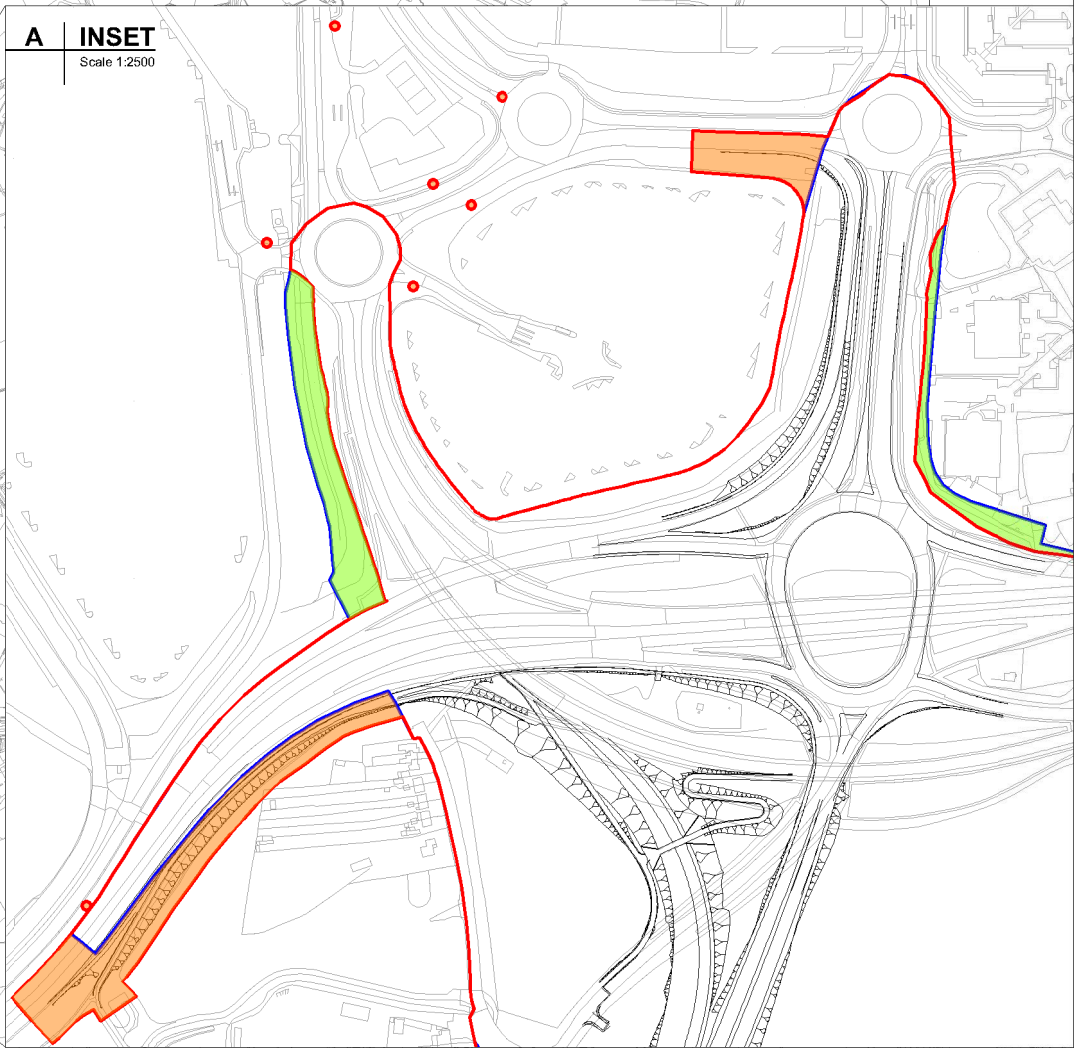
This map is based upon Ordnance Survey material with the permission of Ordnance Survey on behalf of the Controller of Her Majesty's Stationary Office. © Crown copyright. Unauthorised reproduction infringes Crown copyright and may lead to prosecution or civil proceedings. Highways England 100030649 2018



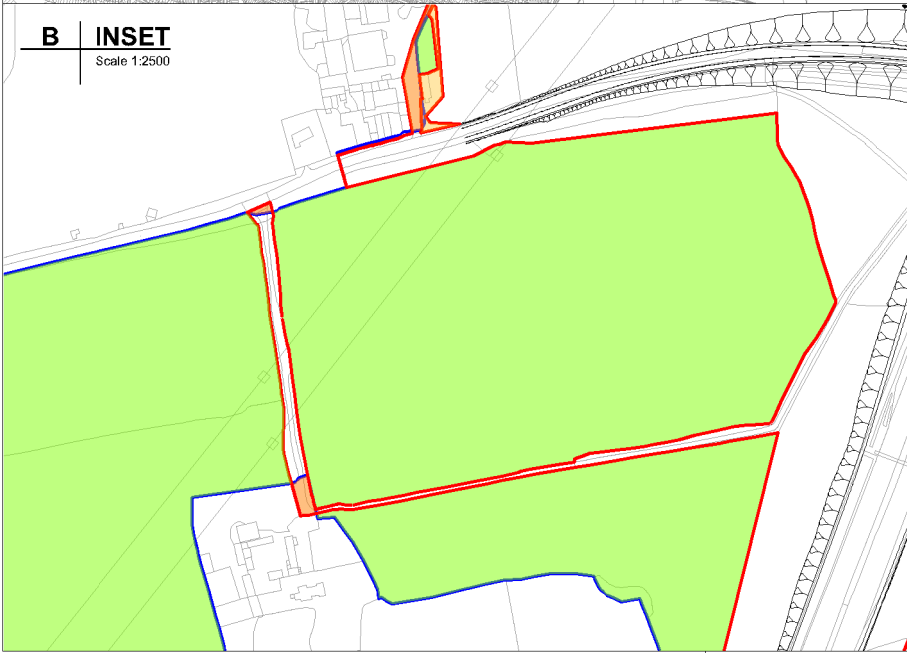
- NOTES
1. THIS DRAWING IS TO BE READ IN CONJUNCTION WITH ALL OTHER RELEVANT DOCUMENTATION.
  2. DO NOT SCALE FROM THIS DRAWING, USE ONLY PRINTED DIMENSIONS.
  3. ALL DIMENSIONS IN MILLIMETRES, ALL CHAINAGES, LEVELS AND COORDINATES ARE IN METRES UNLESS DEFINED OTHERWISE.

- LEGEND
- LIMITS OF LAND TO BE ACQUIRED OR USED PERMANENTLY OR TEMPORARILY AT STATUTORY CONSULTATION (JAN-MAR 2018)
  - LIMITS OF LAND TO BE ACQUIRED OR USED PERMANENTLY OR TEMPORARILY AT FURTHER CONSULTATION (SEP-OCT 2018)
  - LAND NOT INCLUDED WITHIN THE ORDER LIMITS
  - ORDER LIMITS EXTENDED AFTER STATUTORY CONSULTATION
  - ORDER LIMITS REDUCED AFTER STATUTORY CONSULTATION

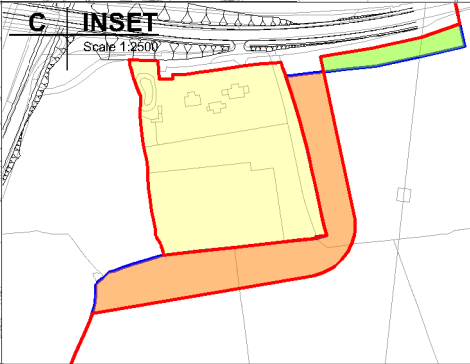
**A INSET**  
Scale 1:2500



**B INSET**  
Scale 1:2500



**C INSET**  
Scale 1:2500



First Issue	By	09/12/18	P01.1
Revision Details	Check	Date	Suffix

Purpose of Issue  
**INITIAL STATUS OR WIP**

Client  
Highways England  
Two Colmore Square  
38 Colmore Circus  
B4 6BN



Development Consent Order Number  
**TR010027**

Project Title  
**M42 JUNCTION 6 IMPROVEMENT**

Drawing Title  
**ORDER LIMITS AT STATUTORY CONSULTATION AND FURTHER CONSULTATION**

Designed	Drawn	Checked	Approved	Date
CW	---	---	---	---
Internal Project No.	Suitability			
60543032	S0			
Scale @ A1	Zone			
---	Scheme Wide General			

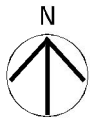
THIS DOCUMENT HAS BEEN PREPARED PURSUANT TO AND SUBJECT TO THE TERMS OF AECOM'S APPOINTMENT BY ITS CLIENT. AECOM ACCEPTS NO LIABILITY FOR ANY USE OF THIS DOCUMENT OTHER THAN BY ITS ORIGINAL CLIENT OR FOLLOWING AECOM'S EXPRESS AGREEMENT TO SUCH USE, AND ONLY FOR THE PURPOSES FOR WHICH IT WAS PREPARED AND PROVIDED.

Drawing Number	Originator	Volume	Rev
HE551485	ACM	GEN	P01.1
ZZ_SW_DCO_ZZ	-DR-DC-1019	1 Type 1 Role 1 Number	

Plot Date: 01 December 2018 09:54:33  
File Name: C:\WORKING\AECOM\EUCLARE\WARD\030718527\HE551485-ACM-GEN-ZZ\_SW\_DCO\_ZZ.DOC-1019

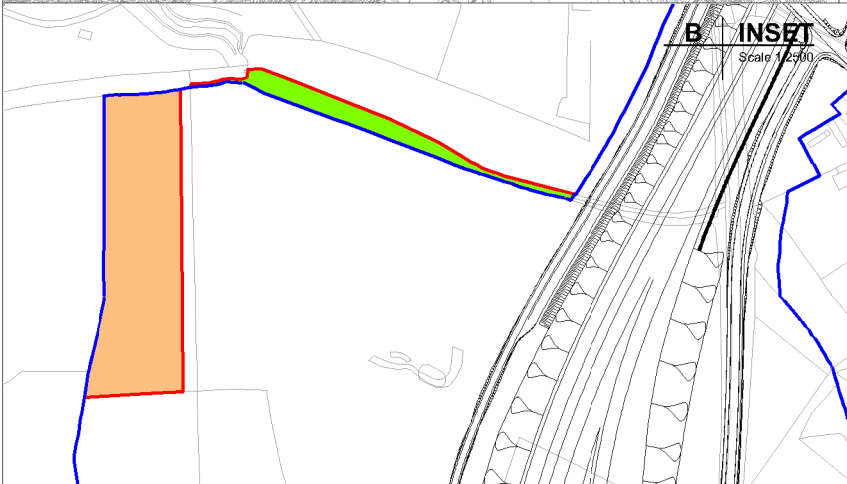


This map is based upon Ordnance Survey material with the permission of Ordnance Survey on behalf of the Controller of Her Majesty's Stationery Office © Crown copyright. Unauthorised reproduction infringes Crown copyright and may lead to prosecution or civil proceedings. Highways England 100030649 2018

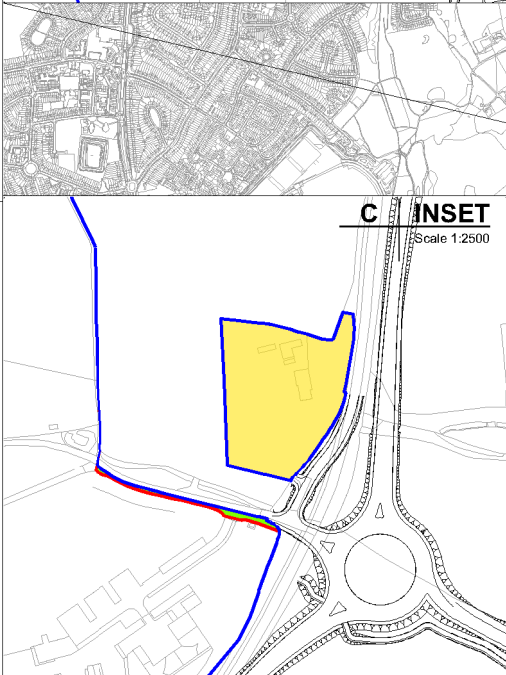


- NOTES
1. THIS DRAWING IS TO BE READ IN CONJUNCTION WITH ALL OTHER RELEVANT DOCUMENTATION.
  2. DO NOT SCALE FROM THIS DRAWING, USE ONLY PRINTED DIMENSIONS.
  3. ALL DIMENSIONS IN MILLIMETRES, ALL CHAINAGES, LEVELS AND COORDINATES ARE IN METRES UNLESS DEFINED OTHERWISE.

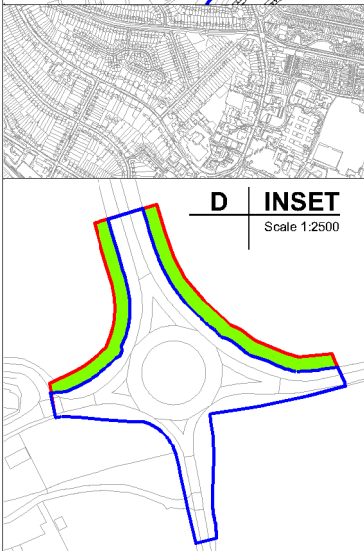
- LEGEND
- LIMITS OF LAND TO BE ACQUIRED OR USED PERMANENTLY OR TEMPORARILY AT FURTHER CONSULTATION (SEP-OCT 2018)
  - LIMITS OF LAND TO BE ACQUIRED OR USED PERMANENTLY OR TEMPORARILY (THE ORDER LIMITS) AT DCO SUBMISSION
  - LAND NOT INCLUDED WITHIN THE ORDER LIMITS
  - ORDER LIMITS EXTENDED SINCE FURTHER CONSULTATION
  - ORDER LIMITS REDUCED SINCE FURTHER CONSULTATION



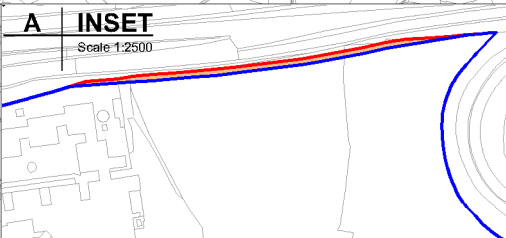
**B | INSET**  
Scale 1:2500



**C | INSET**  
Scale 1:2500



**D | INSET**  
Scale 1:2500



**A | INSET**  
Scale 1:2500

**INSET A**

**INSET B**

**INSET C**

**INSET D**

First Issue	By	05/12/18	P01.1
Revision Details	Check	Date	Suffix

Purpose of Issue  
**INITIAL STATUS OR WIP**

Client  
Highways England  
Two Colmore Square  
38 Colmore Circus  
B4 6BN



Development Consent Order Number  
**TR010027**

Project Title  
**M42 JUNCTION 6 IMPROVEMENT**

Drawing Title  
**ORDER LIMITS AT FURTHER CONSULTATION AND DCO SUBMISSION**

Designed	Drawn	Checked	Approved	Date
CW	---	---	---	---
Internal Project No.	Suitability			
60543032	S0			
Scale @ A1	Zone			
---	Scheme Wide General			

THIS DOCUMENT HAS BEEN PREPARED PURSUANT TO AND SUBJECT TO THE TERMS OF AECOM'S APPOINTMENT BY ITS CLIENT. AECOM ACCEPTS NO LIABILITY FOR ANY USE OF THIS DOCUMENT OTHER THAN BY ITS ORIGINAL CLIENT OR FOLLOWING AECOM'S EXPRESS AGREEMENT TO SUCH USE, AND ONLY FOR THE PURPOSES FOR WHICH IT WAS PREPARED AND PROVIDED.

Drawing Number	Originator	Volume	Rev
HE551485	ACM	GEN	P01.1
Location	Type   Role   Number		
ZZ_SW_DCO_ZZ	-DR-DC-1020		