

M42 Junction 6 Development Consent Order Scheme Number TR010027

Volume 2 2.5(a) Streets, Rights of Way and Access Plans

Regulation 5(2)(k)

Planning Act 2008

Infrastructure Planning (Applications: Prescribed
Forms and Procedure) Regulations 2009

November 2019

Infrastructure Planning

Planning Act 2008

The Infrastructure Planning (Applications: Prescribed Forms and Procedure) Regulations 2009

M42 Junction 6 Development Consent Order 202[]

Streets, Rights of Way and Access Plans

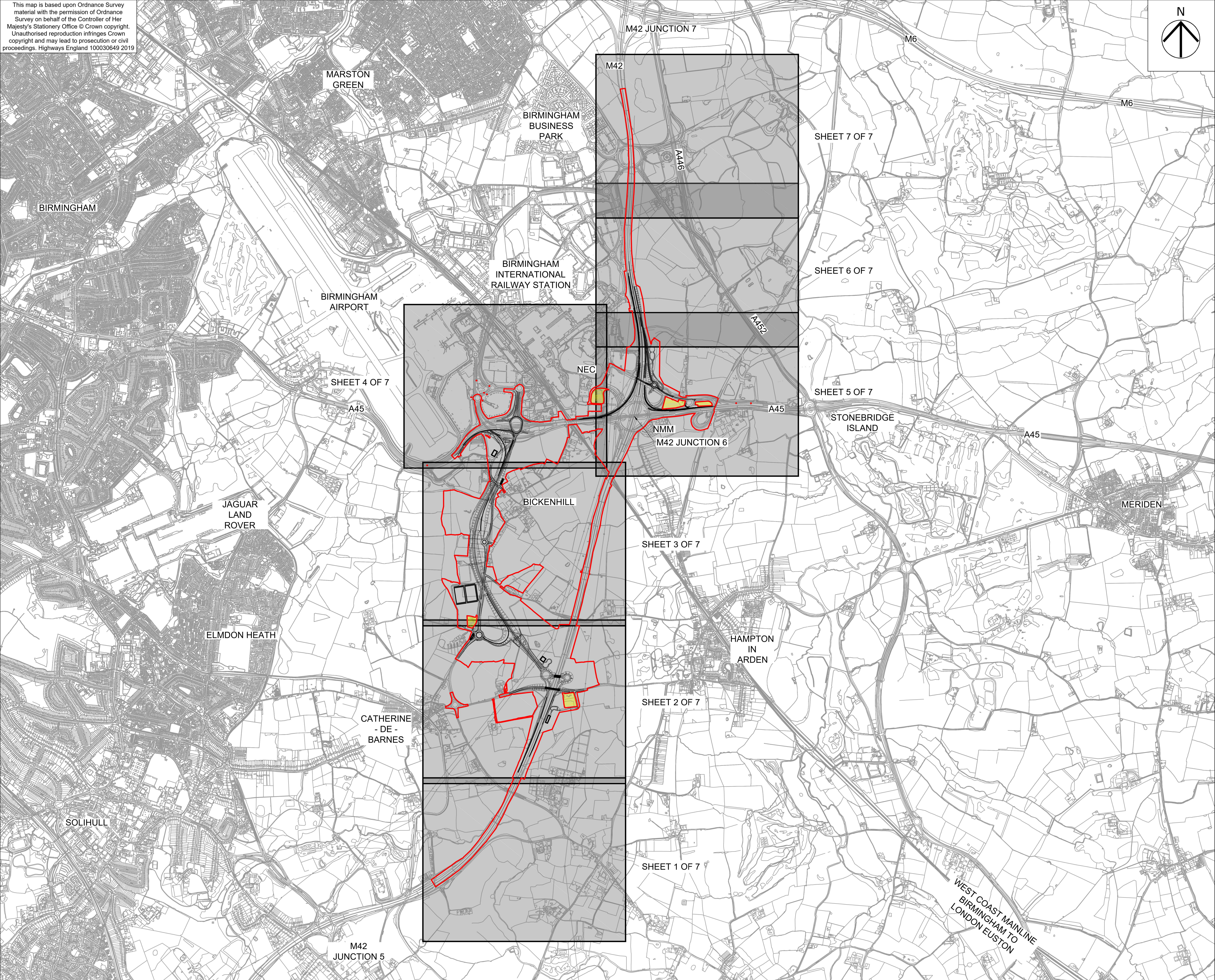
Regulation Number	Regulation 5(2)(k)
Planning Inspectorate Scheme Reference	TR010027
Application Document Reference	2.5(a)
Author	M42 Junction 6 Project Team and Highways England

Version	Date	Status of Version
1	January 2019	DCO Application
2	November 2019	DCO Examination Deadline 9

Schedule of Plans included in this Application Document

Drawing Number	Drawing Title	Revision
HE551485-ACM-GEN- ZZ_SW_DCO_ZZ-DR-DC-2500	Streets, Rights of Way and Access Plans Regulation 5(2)(k) Key Plan	C02
HE551485-ACM-GEN- ZZ_SW_DCO_ZZ-DR-DC-2501	Streets, Rights of Way and Access Plans Regulation 5(2)(k) Sheet 1 of 7	C02
HE551485-ACM-GEN- ZZ_SW_DCO_ZZ-DR-DC-2502	Streets, Rights of Way and Access Plans Regulation 5(2)(k) Sheet 2 of 7	C02
HE551485-ACM-GEN- ZZ_SW_DCO_ZZ-DR-DC-2503	Streets, Rights of Way and Access Plans Regulation 5(2)(k) Sheet 3 of 7	C02
HE551485-ACM-GEN- ZZ_SW_DCO_ZZ-DR-DC-2504	Streets, Rights of Way and Access Plans Regulation 5(2)(k) Sheet 4 of 7	C02
HE551485-ACM-GEN- ZZ_SW_DCO_ZZ-DR-DC-2505	Streets, Rights of Way and Access Plans Regulation 5(2)(k) Sheet 5 of 7	C02
HE551485-ACM-GEN- ZZ_SW_DCO_ZZ-DR-DC-2506	Streets, Rights of Way and Access Plans Regulation 5(2)(k) Sheet 6 of 7	C02
HE551485-ACM-GEN- ZZ_SW_DCO_ZZ-DR-DC-2507	Streets, Rights of Way and Access Plans Regulation 5(2)(k) Sheet 7 of 7	C02

This map is based upon Ordnance Survey material with the permission of Ordnance Survey on behalf of the Controller of Her Majesty's Stationery Office © Crown copyright. Unauthorised reproduction infringes Crown copyright and may lead to prosecution or civil proceedings. Highways England 100030649 2019.



- NOTES
- DO NOT SCALE FROM THIS DRAWING, USE ONLY PRINTED DIMENSIONS.
 - THE PROPOSED WORKS SHOWN ARE ILLUSTRATIVE ONLY AND WILL BE SUBJECT TO CHANGE AS PART OF DETAILED DESIGN DEVELOPMENT. ANY CHANGES WILL BE LIMITED TO BEING WITHIN THE ORDER LIMITS AND ANY OTHER CONSTRAINTS INCLUDED IN THE DEVELOPMENT CONSENT ORDER.
 - THIS DRAWING IS TO BE READ IN CONJUNCTION WITH ALL OTHER PLANS AND DOCUMENTATION.

LEGEND

— LIMITS OF LAND TO BE ACQUIRED OR USED PERMANENTLY OR TEMPORARILY (THE ORDER LIMITS)

— LAND NOT INCLUDED WITHIN THE ORDER LIMITS

First Issue	WC	LB	17/05/19	C01
Revised for Deadline 9	WC	PJK	14/11/19	C02
Revision Details	By	Check	Date	Suffix

DCO SUBMISSION

Client
Highways England
Floor 5
Two Colmore Square
38 Colmore Circus
B4 6BN



Development Consent Order Number
TR010027

Project Title
M42 JUNCTION 6 IMPROVEMENT

STREETS, RIGHTS OF WAY AND ACCESS PLANS
REGULATION 5(4)
KEY PLAN

Designed CW	Drawn WC	Checked JCH	Approved PJK	Date 14/11/19
Internal Project No. 60543032	Suitability D7	Scale @ A1 NTS	Zone Scheme Wide General	


THIS DOCUMENT HAS BEEN PREPARED PURSUANT TO AND SUBJECT TO THE TERMS OF AECOM'S APPOINTMENT BY ITS CLIENT. AECOM ACCEPTS NO LIABILITY FOR ANY USE OF THIS DOCUMENT OTHER THAN BY ITS ORIGINAL CLIENT OR FOLLOWING AECOM'S EXPRESS AGREEMENT TO SUCH USE, AND ONLY FOR THE PURPOSES FOR WHICH IT WAS PREPARED AND PROVIDED.

Drawing Number HE551485 -ACM	Originator ZZ_SW_DCO_ZZ	I Volume -GEN -	Rev C02
Location	I Type DR-DC	I Role 2500	I Number

This map is based upon Ordnance Survey material with the permission of Ordnance Survey on behalf of the Controller of Her Majesty's Stationery Office © Crown copyright. Unauthorised reproduction infringes Crown copyright and may lead to prosecution or civil proceedings. Highways England 100030649 2019

SHEET 2

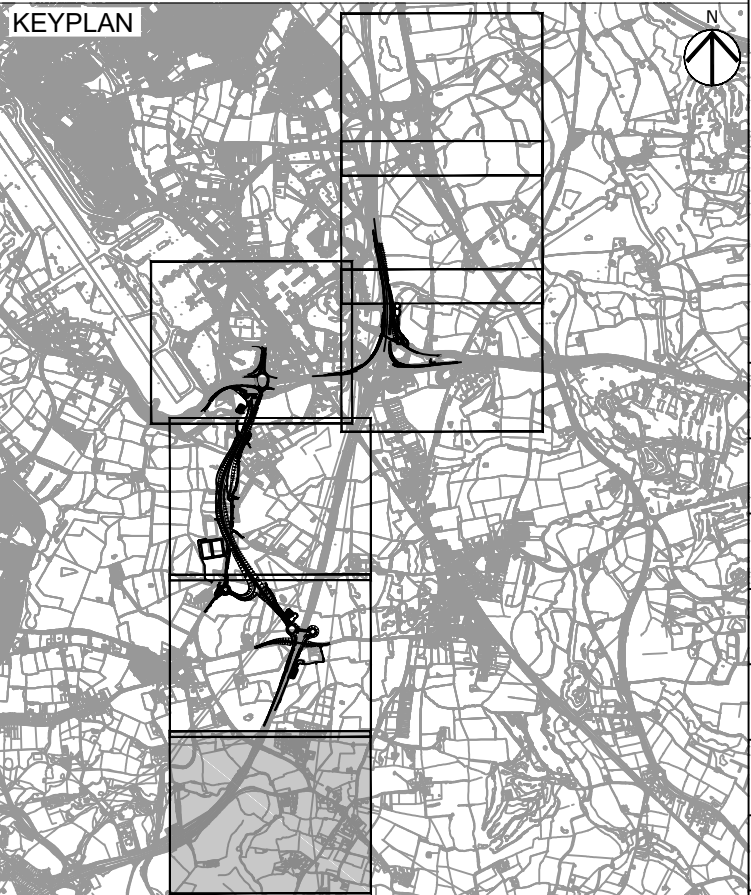
SHEET 1



- NOTES
1. ALL DIMENSIONS IN METRES UNLESS STATED OTHERWISE.
 2. DO NOT SCALE FROM THIS DRAWING, USE ONLY PRINTED DIMENSIONS.
 3. THE PROPOSED WORKS SHOWN ARE ILLUSTRATIVE ONLY AND WILL BE SUBJECT TO CHANGE AS PART OF DETAILED DESIGN DEVELOPMENT. ANY CHANGES WILL BE LIMITED TO BEING WITHIN THE ORDER LIMITS AND ANY OTHER CONSTRAINTS INCLUDED IN THE DEVELOPMENT CONSENT ORDER.
 4. THIS DRAWING IS TO BE READ IN CONJUNCTION WITH ALL OTHER PLANS AND DOCUMENTATION, IN PARTICULAR SCHEDULE 1 (AUTHORISED DEVELOPMENT), SCHEDULE 3 (CLASSIFICATION OF ROADS), SCHEDULE 4 (STREETS TO BE TEMPORARILY STOPPED UP) AND SCHEDULE 5 (PERMANENT STOPPING UP OF STREETS, PUBLIC RIGHTS OF WAY AND PRIVATE MEANS OF ACCESS) OF THE DEVELOPMENT CONSENT ORDER [TR010027/APP/3.1]

- LEGEND
- LIMITS OF LAND TO BE ACQUIRED OR USED PERMANENTLY OR TEMPORARILY (THE ORDER LIMITS)
 - LAND NOT INCLUDED WITHIN THE ORDER LIMITS
 - LIMITS OF LAND TO BE TEMPORARILY ACQUIRED FOR SIGNAGE INSTALLATION
 - EXISTING HIGHWAY TO BE STOPPED UP
 - NEW PRIVATE MEANS OF ACCESS
 - NEW RIGHT OF WAY
 - EXISTING RIGHT OF WAY SHOWN FOR INFORMATION ONLY
 - EXISTING RIGHT OF WAY TO BE UPGRADED
 - EXISTING RIGHT OF WAY TO BE STOPPED UP
 - PRIVATE MEANS OF ACCESS / RIGHT OF WAY TO BE IMPROVED, CREATED OR STOPPED UP
 - START/END POINT OF AREA OF EXISTING ROAD TO BE STOPPED UP
 - PROPOSED STRUCTURE

SHEET NOT USED AS PART OF THIS DRAWING SERIES



First Issue	WC	LB	20/08/19	C01
Revised for Deadline 9	WC	PJK	14/11/19	C02
Revision Details		By	Date	Suffix
		Check		

Purpose of issue
DCO SUBMISSION

Client
Highways England
Floor 5
Two Colmore Square
38 Colmore Circus
B4 6BN



Development Consent Order Number
TR010027

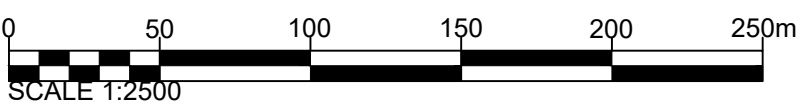
Project Title
M42 JUNCTION 6 IMPROVEMENT

Drawing Title
**STREETS, RIGHTS OF WAY AND ACCESS PLANS
REGULATION 5(2)(k)
SHEET 1 OF 7**

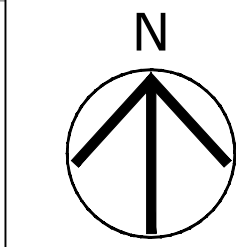
Designed CW	Drawn WC	Checked JCH	Approved PJK	Date 14/11/19
Internal Project No. 60543032		Suitability D7		
Scale @ A1 1:2500		Zone Scheme Wide General		

THIS DOCUMENT HAS BEEN PREPARED PURSUANT TO AND SUBJECT TO THE TERMS OF AECOM'S APPOINTMENT BY ITS CLIENT. AECOM ACCEPTS NO LIABILITY FOR ANY USE OF THIS DOCUMENT OTHER THAN BY ITS ORIGINAL CLIENT OR FOLLOWING AECOM'S EXPRESS AGREEMENT TO SUCH USE, AND ONLY FOR THE PURPOSES FOR WHICH IT WAS PREPARED AND PROVIDED.

Drawing Number Highways England PIN HE551485	I Originator -ACM	I Volume -GEN -	Rev C02
ZZ_SW_DCO_ZZ	I Type -DR-DC-2501	I Role Location	I Number

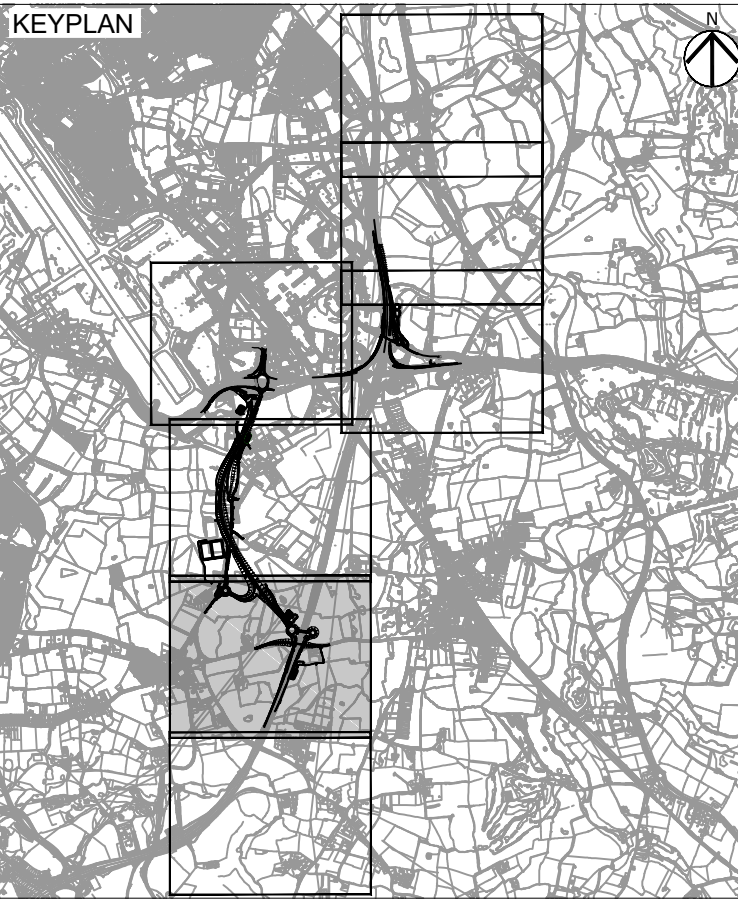


This map is based upon Ordnance Survey material with the permission of Ordnance Survey on behalf of the Controller of Her Majesty's Stationary Office © Crown copyright. Unauthorised reproduction infringes Crown copyright and may lead to prosecution or civil proceedings. Highways England 100030649 2019



NOTES

1. ALL DIMENSIONS IN METRES UNLESS STATED OTHERWISE.
2. DO NOT SCALE FROM THIS DRAWING, USE ONLY PRINTED DIMENSIONS.
3. THE PROPOSED WORKS SHOWN ARE ILLUSTRATIVE ONLY AND WILL BE SUBJECT TO CHANGE AS PART OF DETAILED DESIGN DEVELOPMENT. ANY CHANGES WILL BE LIMITED TO BEING WITHIN THE ORDER LIMITS AND ANY OTHER CONSTRAINTS INCLUDED IN THE DEVELOPMENT CONSENT ORDER.
4. THIS DRAWING IS TO BE READ IN CONJUNCTION WITH ALL OTHER PLANS AND DOCUMENTATION, IN PARTICULAR SCHEDULE 1 (AUTHORISED DEVELOPMENT), SCHEDULE 3 (CLASSIFICATION OF ROADS), SCHEDULE 4 (STREETS TO BE TEMPORARILY STOPPED UP) AND SCHEDULE 5 (PERMANENT STOPPING UP OF STREETS, PUBLIC RIGHTS OF WAY AND PRIVATE MEANS OF ACCESS) OF THE DEVELOPMENT CONSENT ORDER [TR010027/APP/3.1]



First Issue	WC	LB	20/08/19	C01
Revised for Deadline 9	WC	PJK	14/11/19	C02
Revision Details		By	Date	Suffix
		Check		

DCO SUBMISSION

Client
Highways England
Floor 5
Two Colmore Square
38 Colmore Circus
B4 6BN



Development Consent Order Number
TR010027

Project Title M42 JUNCTION 6 IMPROVEMENT

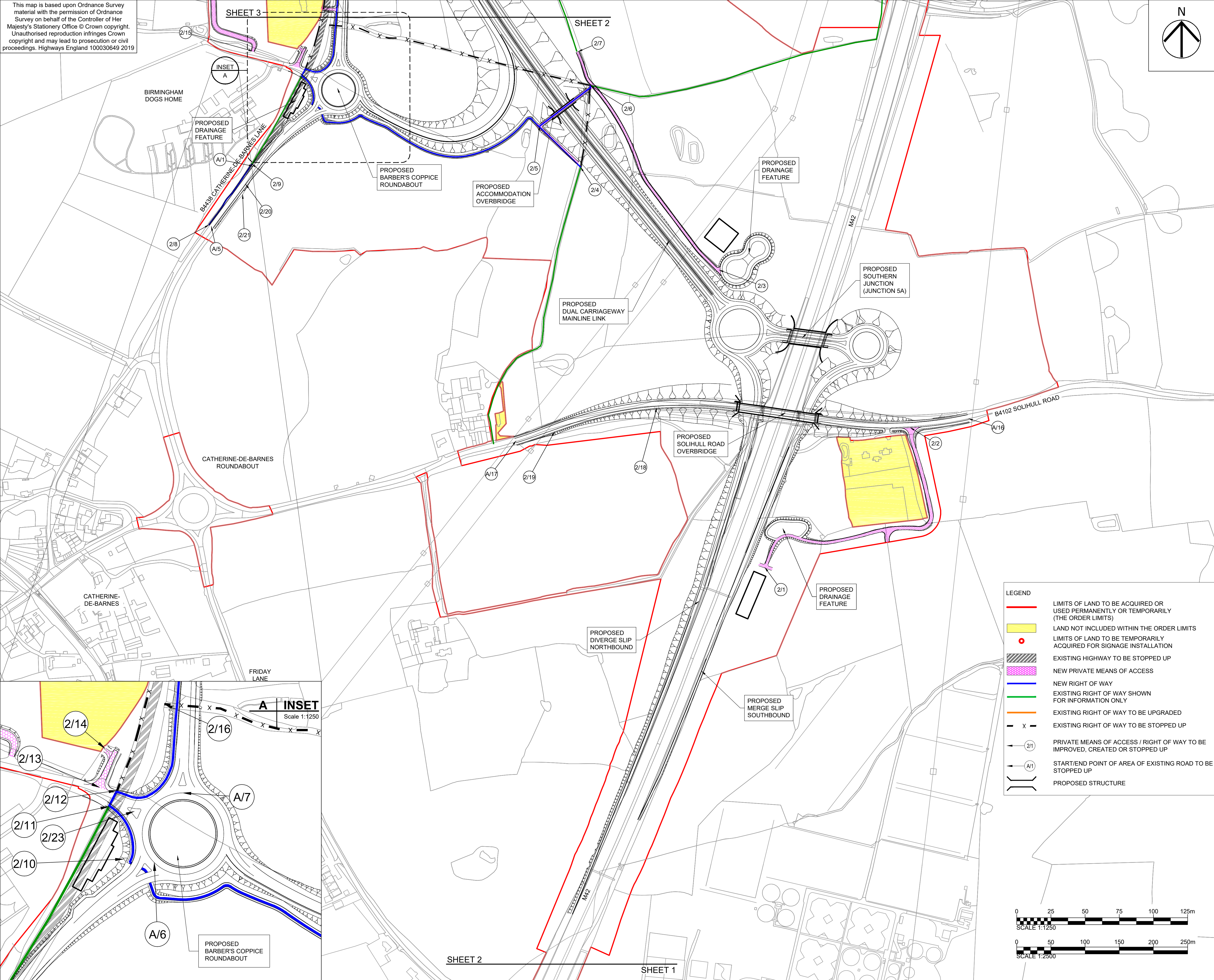
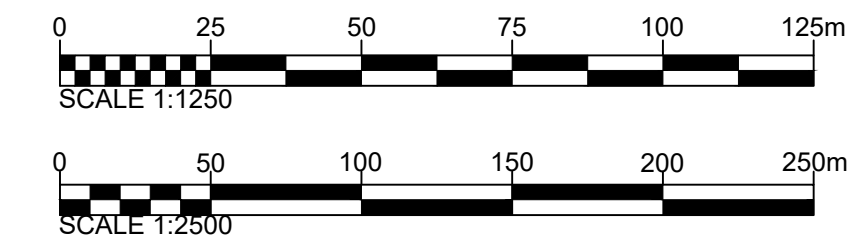
Drawing Title STREETS, RIGHTS OF WAY AND ACCESS PLANS REGULATION 5(2)(k) SHEET 2 OF 7

Designed CW	Drawn WC	Checked JCH	Approved PJK	Date 14/11/19
Internal Project No. 60543032		Suitability D7		
Scale @ A1 1:2500		Zone Scheme Wide General		

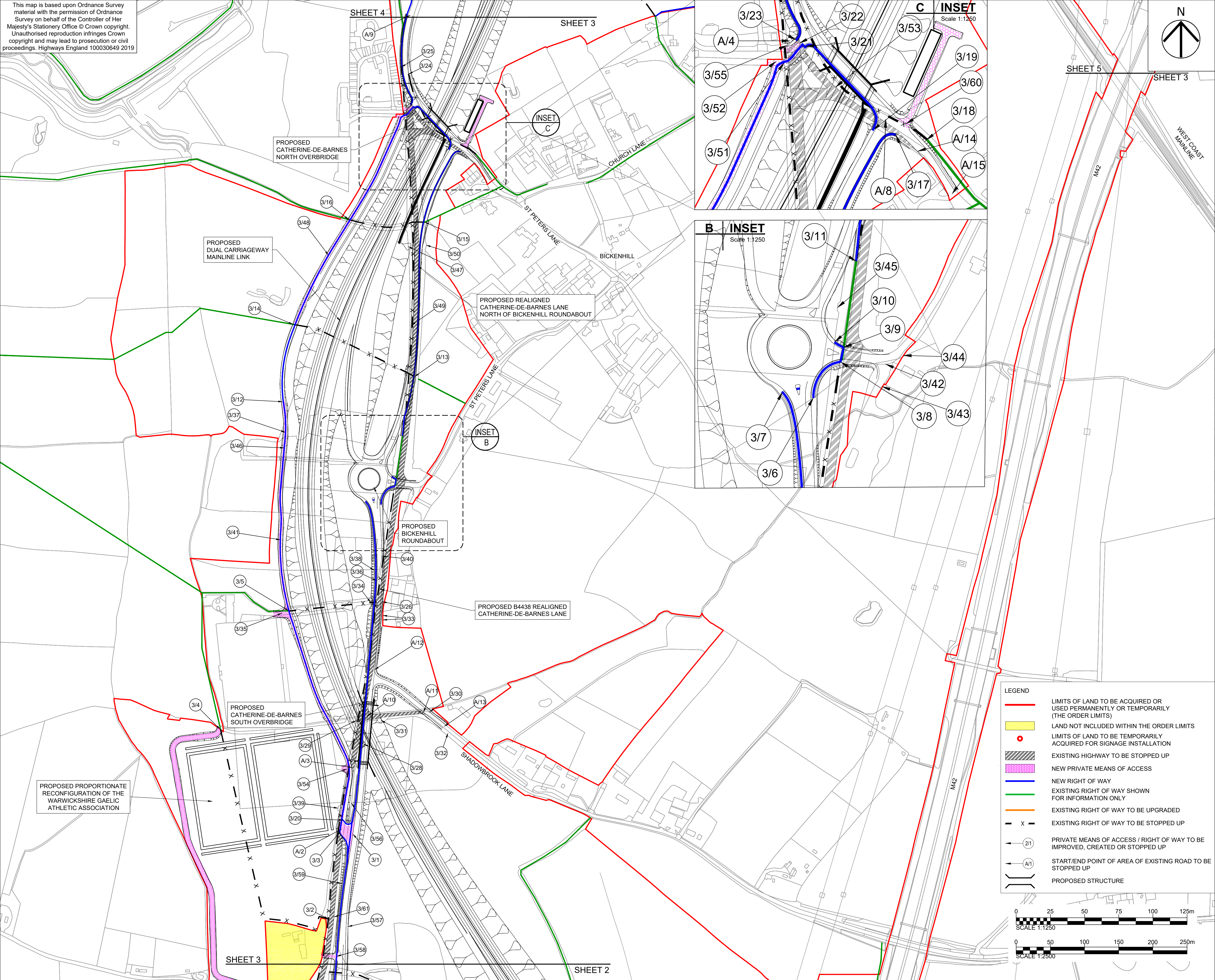
THIS DOCUMENT HAS BEEN PREPARED PURSUANT TO AND SUBJECT TO THE TERMS OF AECOM'S APPOINTMENT BY ITS CLIENT. AECOM ACCEPTS NO LIABILITY FOR ANY USE OF THIS DOCUMENT OTHER THAN BY ITS ORIGINAL CLIENT OR FOLLOWING AECOM'S EXPRESS AGREEMENT TO SUCH USE, AND ONLY FOR THE PURPOSES FOR WHICH IT WAS PREPARED AND PROVIDED.

Drawing Number HE551485	Highways England PIN -ACM	I Originator -GEN	I Volume ZZ_SW_DCO_ZZ	I Type DR-DC	I Role 2502	Rev C02
----------------------------	------------------------------	----------------------	--------------------------	-----------------	----------------	------------

LEGEND	
	LIMITS OF LAND TO BE ACQUIRED OR USED PERMANENTLY OR TEMPORARILY (THE ORDER LIMITS)
	LAND NOT INCLUDED WITHIN THE ORDER LIMITS
	LIMITS OF LAND TO BE TEMPORARILY ACQUIRED FOR SIGNAGE INSTALLATION
	EXISTING HIGHWAY TO BE STOPPED UP
	NEW PRIVATE MEANS OF ACCESS
	NEW RIGHT OF WAY
	EXISTING RIGHT OF WAY SHOWN FOR INFORMATION ONLY
	EXISTING RIGHT OF WAY TO BE UPGRADED
	EXISTING RIGHT OF WAY TO BE STOPPED UP
	PRIVATE MEANS OF ACCESS / RIGHT OF WAY TO BE IMPROVED, CREATED OR STOPPED UP
	START/END POINT OF AREA OF EXISTING ROAD TO BE STOPPED UP
	PROPOSED STRUCTURE



This map is based upon Ordnance Survey material with the permission of Ordnance Survey on behalf of the Controller of Her Majesty's Stationery Office © Crown copyright. Unauthorised reproduction infringes Crown copyright and may lead to prosecution or civil proceedings. Highways England 100030649 2019



- NOTES
1. ALL DIMENSIONS IN METRES UNLESS STATED OTHERWISE.
 2. DO NOT SCALE FROM THIS DRAWING, USE ONLY PRINTED DIMENSIONS.
 3. THE PROPOSED WORKS SHOWN ARE ILLUSTRATIVE ONLY AND WILL BE SUBJECT TO CHANGE AS PART OF DETAILED DESIGN DEVELOPMENT. ANY CHANGES WILL BE LIMITED TO BEING WITHIN THE ORDER LIMITS AND ANY OTHER CONSTRAINTS INCLUDED IN THE DEVELOPMENT CONSENT ORDER.
 4. THIS DRAWING IS TO BE READ IN CONJUNCTION WITH ALL OTHER PLANS AND DOCUMENTATION, IN PARTICULAR SCHEDULE 1 (AUTHORISED DEVELOPMENT), SCHEDULE 3 (CLASSIFICATION OF ROADS), SCHEDULE 4 (STREETS TO BE TEMPORARILY STOPPED UP) AND SCHEDULE 5 (PERMANENT STOPPING UP OF STREETS, PUBLIC RIGHTS OF WAY AND PRIVATE MEANS OF ACCESS) OF THE DEVELOPMENT CONSENT ORDER [TR010027/APP/3.1]



First Issue	WC	20/08/19	C01
Revised for Deadline 9	WC	14/11/19	C02
Revision Details	By	Date	Suffix
	Check		

DCO SUBMISSION

Client
Highways England
Floor 5
Two Colmore Square
38 Colmore Circus
B4 6BN



Development Consent Order Number
TR010027

M42 JUNCTION 6 IMPROVEMENT

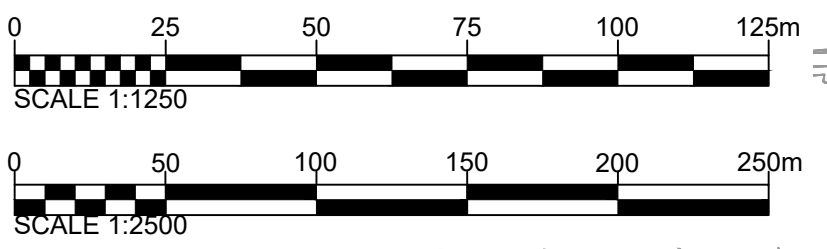
STREETS, RIGHTS OF WAY AND ACCESS PLANS REGULATION 5(2)(k) SHEET 3 OF 7

Designed CW	Drawn WC	Checked JCH	Approved PJK	Date 14/11/19
Internal Project No. 60543032			Suitability D7	
Scale @ A1 1:2500			Zone Scheme Wide General	

THIS DOCUMENT HAS BEEN PREPARED PURSUANT TO AND SUBJECT TO THE TERMS OF AECOM'S APPOINTMENT BY ITS CLIENT. AECOM ACCEPTS NO LIABILITY FOR ANY USE OF THIS DOCUMENT OTHER THAN BY ITS ORIGINAL CLIENT OR FOLLOWING AECOM'S EXPRESS AGREEMENT TO SUCH USE, AND ONLY FOR THE PURPOSES FOR WHICH IT WAS PREPARED AND PROVIDED.

Drawing Number HE551485 -ACM	I Originator -GEN -	I Volume ZZ_SW_DCO_ZZ	I Type DR-DC-2503	I Role I Number	Rev C02
---------------------------------	------------------------	--------------------------	----------------------	--------------------	------------

- LEGEND
- LIMITS OF LAND TO BE ACQUIRED OR USED PERMANENTLY OR TEMPORARILY (THE ORDER LIMITS)
 - LAND NOT INCLUDED WITHIN THE ORDER LIMITS
 - LIMITS OF LAND TO BE TEMPORARILY ACQUIRED FOR SIGNAGE INSTALLATION
 - EXISTING HIGHWAY TO BE STOPPED UP
 - NEW PRIVATE MEANS OF ACCESS
 - NEW RIGHT OF WAY
 - EXISTING RIGHT OF WAY SHOWN FOR INFORMATION ONLY
 - EXISTING RIGHT OF WAY TO BE UPGRADED
 - EXISTING RIGHT OF WAY TO BE STOPPED UP
 - PRIVATE MEANS OF ACCESS / RIGHT OF WAY TO BE IMPROVED, CREATED OR STOPPED UP
 - START/END POINT OF AREA OF EXISTING ROAD TO BE STOPPED UP
 - PROPOSED STRUCTURE




This map is based upon Ordnance Survey material with the permission of Ordnance Survey on behalf of the Controller of Her Majesty's Stationery Office © Crown copyright. Unauthorised reproduction infringes Crown copyright and may lead to prosecution or civil proceedings. Highways England 100030649 2019

BIRMINGHAM AIRPORT

BIRMINGHAM INTERNATIONAL RAILWAY STATION

NEC



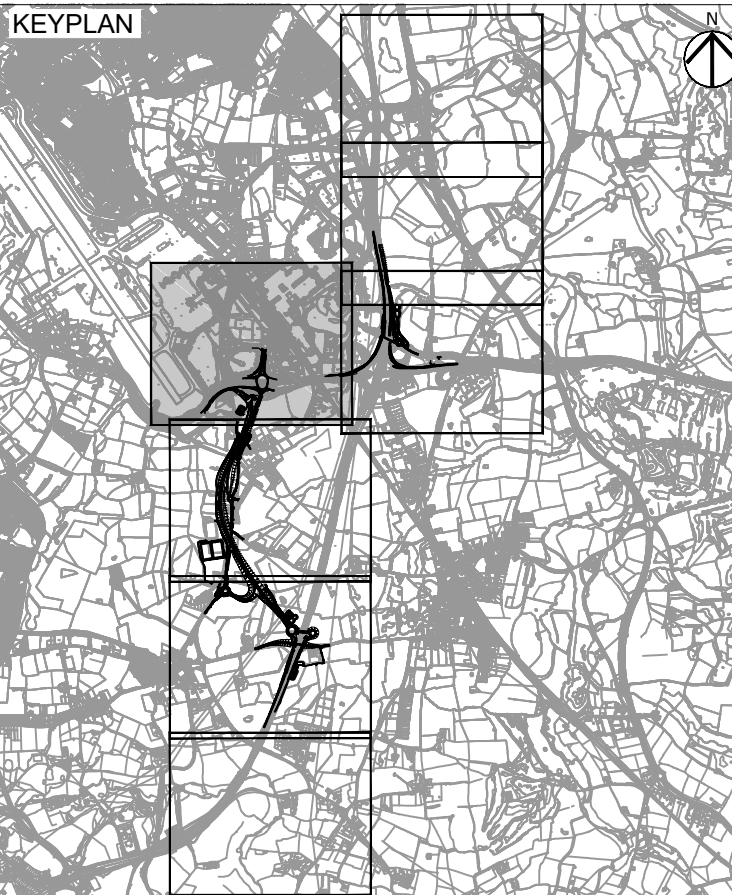
LEGEND

- LIMITS OF LAND TO BE ACQUIRED OR USED PERMANENTLY OR TEMPORARILY (THE ORDER LIMITS)
- LAND NOT INCLUDED WITHIN THE ORDER LIMITS
- LIMITS OF LAND TO BE TEMPORARILY ACQUIRED FOR SIGNAGE INSTALLATION
- EXISTING HIGHWAY TO BE STOPPED UP
- NEW PRIVATE MEANS OF ACCESS
- NEW RIGHT OF WAY
- EXISTING RIGHT OF WAY SHOWN FOR INFORMATION ONLY
- EXISTING RIGHT OF WAY TO BE UPGRADED
- EXISTING RIGHT OF WAY TO BE STOPPED UP
- PRIVATE MEANS OF ACCESS / RIGHT OF WAY TO BE IMPROVED, CREATED OR STOPPED UP
- START/END POINT OF AREA OF EXISTING ROAD TO BE STOPPED UP
- PROPOSED STRUCTURE

NOTES

- ALL DIMENSIONS IN METRES UNLESS STATED OTHERWISE.
- DO NOT SCALE FROM THIS DRAWING, USE ONLY PRINTED DIMENSIONS.
- THE PROPOSED WORKS SHOWN ARE ILLUSTRATIVE ONLY AND WILL BE SUBJECT TO CHANGE AS PART OF DETAILED DESIGN DEVELOPMENT. ANY CHANGES WILL BE LIMITED TO BEING WITHIN THE ORDER LIMITS AND ANY OTHER CONSTRAINTS INCLUDED IN THE DEVELOPMENT CONSENT ORDER.
- THIS DRAWING IS TO BE READ IN CONJUNCTION WITH ALL OTHER PLANS AND DOCUMENTATION, IN PARTICULAR SCHEDULE 1 (AUTHORISED DEVELOPMENT), SCHEDULE 3 (CLASSIFICATION OF ROADS), SCHEDULE 4 (STREETS TO BE TEMPORARILY STOPPED UP) AND SCHEDULE 5 (PERMANENT STOPPING UP OF STREETS, PUBLIC RIGHTS OF WAY AND PRIVATE MEANS OF ACCESS) OF THE DEVELOPMENT CONSENT ORDER [TR010027/APP/3.1]

KEYPLAN



First Issue	WC	20/08/19	C01
Revised for Deadline 9	WC	14/11/19	C02
Revision Details	By	Date	Suffix
Purpose of issue	Check		

DCO SUBMISSION

Client
Highways England
Floor 5
Two Colmore Square
38 Colmore Circus
B4 6BN



Development Consent Order Number
TR010027

Project Title
M42 JUNCTION 6 IMPROVEMENT

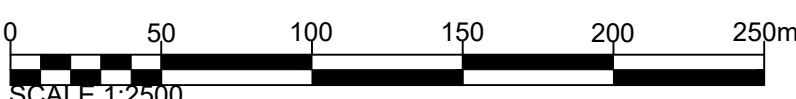
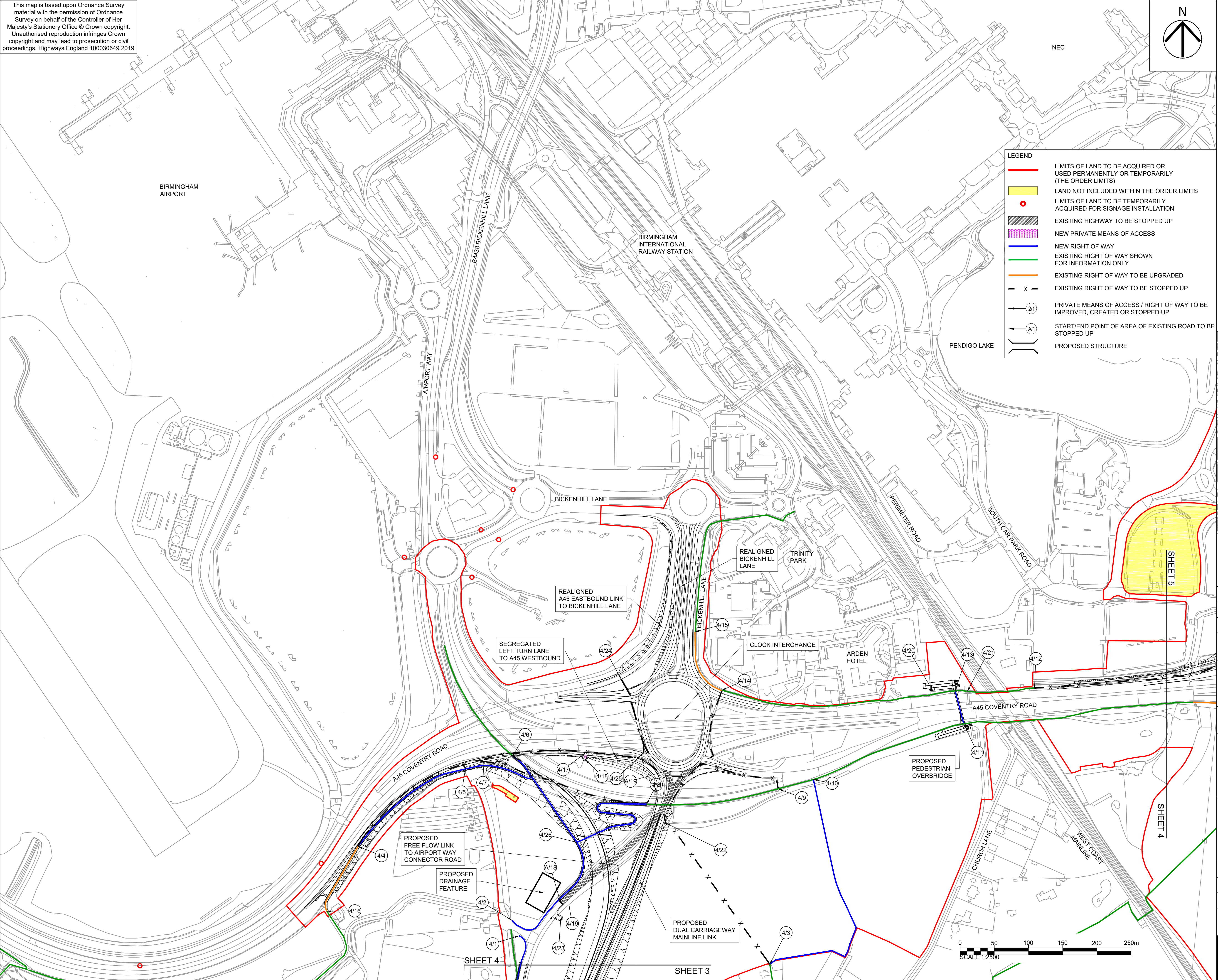
Drawing Title
STREETS, RIGHTS OF WAY AND ACCESS PLANS
REGULATION 5(2)(K)
SHEET 4 OF 7

Designed	Drawn	Checked	Approved	Date
CW	WC	JCH	PJK	14/11/19
Internal Project No.	Suitability			
60543032	D7			
Scale @ A1	Zone			
1:2500	Scheme Wide General			

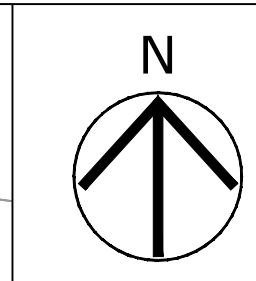
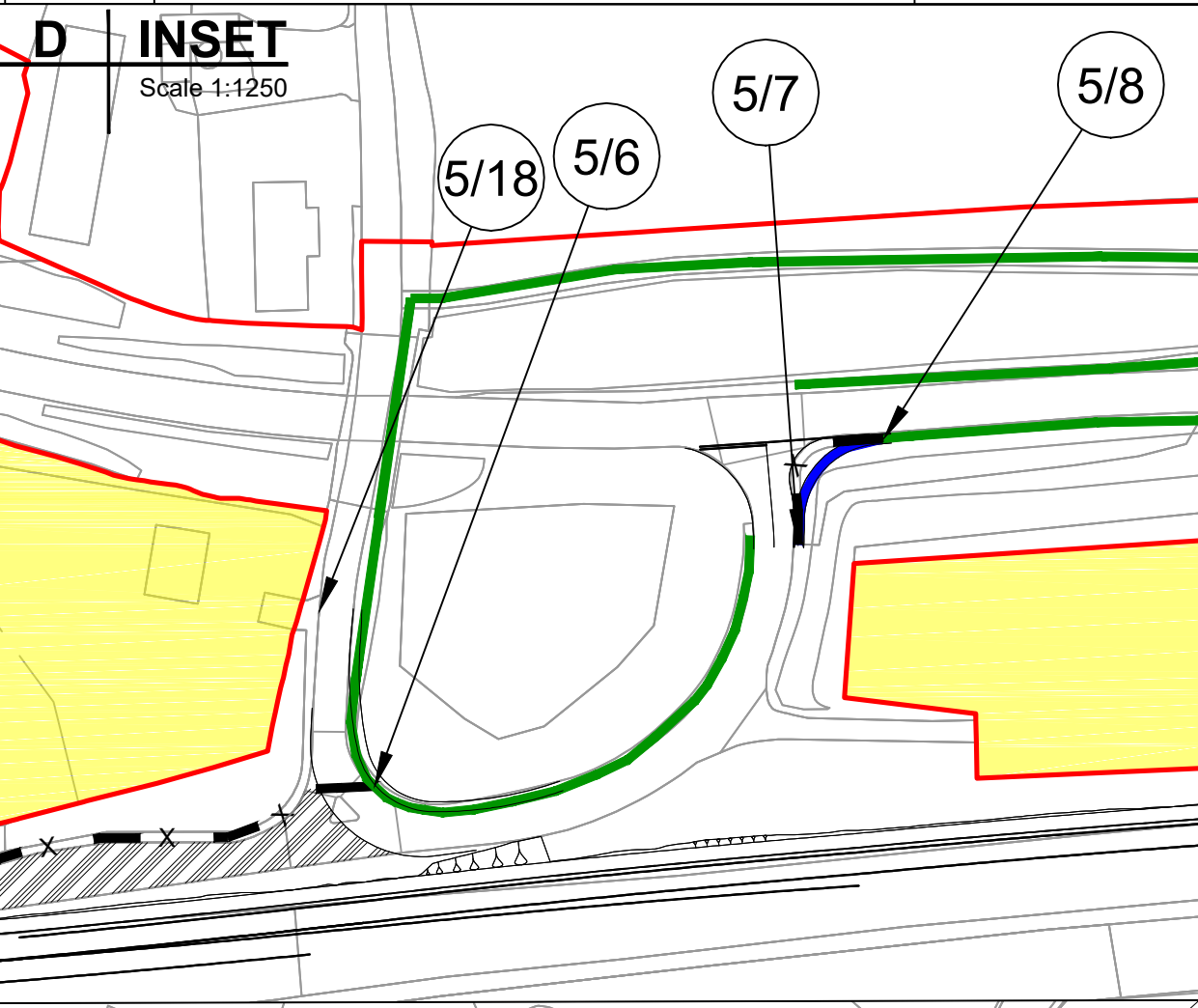
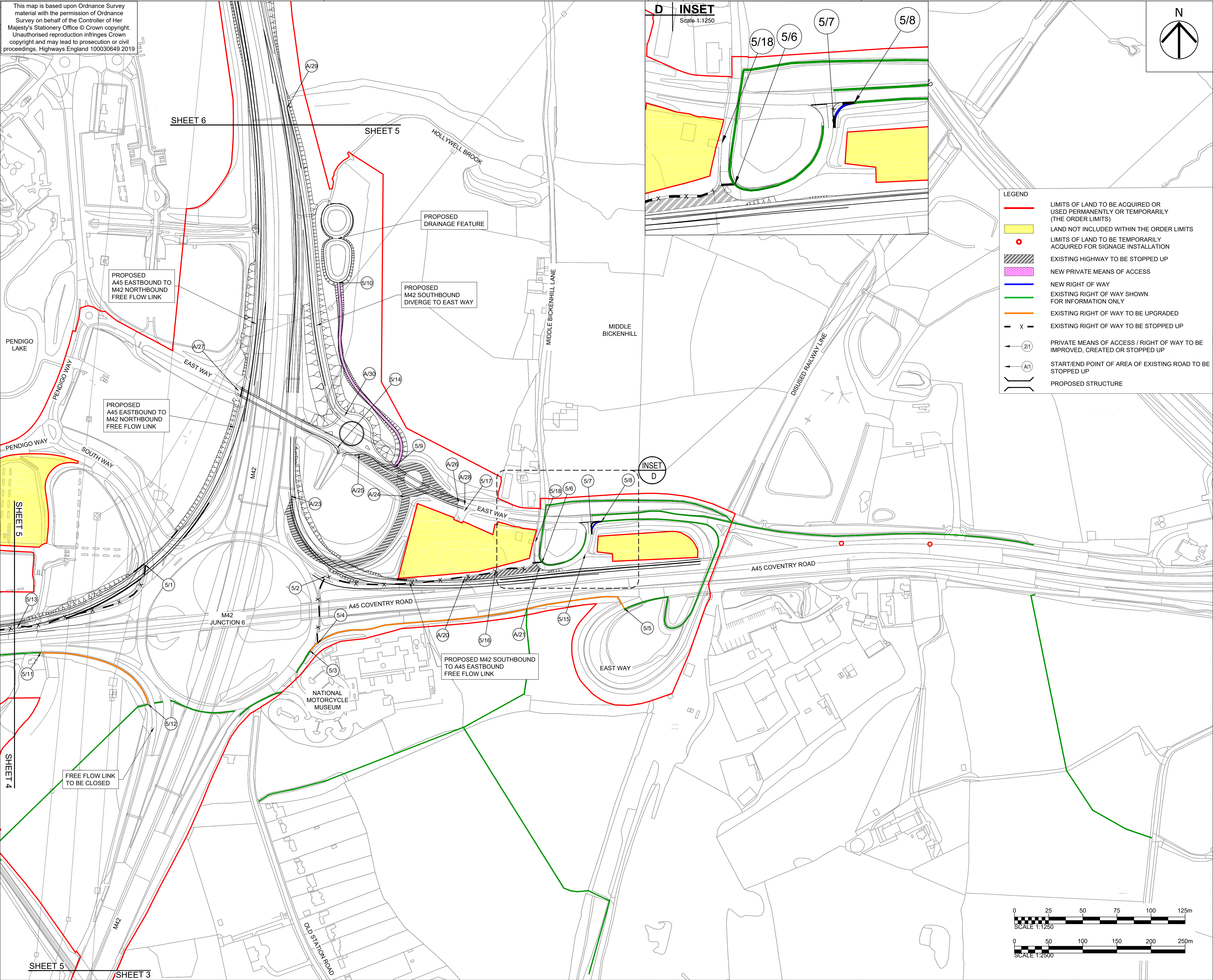
THIS DOCUMENT HAS BEEN PREPARED PURSUANT TO AND SUBJECT TO THE TERMS OF AECOM'S APPOINTMENT BY ITS CLIENT. AECOM ACCEPTS NO LIABILITY FOR ANY USE OF THIS DOCUMENT OTHER THAN BY ITS ORIGINAL CLIENT OR FOLLOWING AECOM'S EXPRESS AGREEMENT TO SUCH USE, AND ONLY FOR THE PURPOSES FOR WHICH IT WAS PREPARED AND PROVIDED.

Drawing Number	Highways England PIN	I Originator	I Volume	Rev
HE551485	-ACM	-GEN	-	C02
ZZ_SW_DCO_ZZ	-DR-DC-2504	I Type	I Role	I Number

Plot Date: 14 November 2019 14:46:44
File Name: C:\WORKING\AECOM\EUM\HAMED_EUROPS\037827\HE551485-ACM-GEN-ZZ_SW_DCO_ZZ-DR-DC-2504

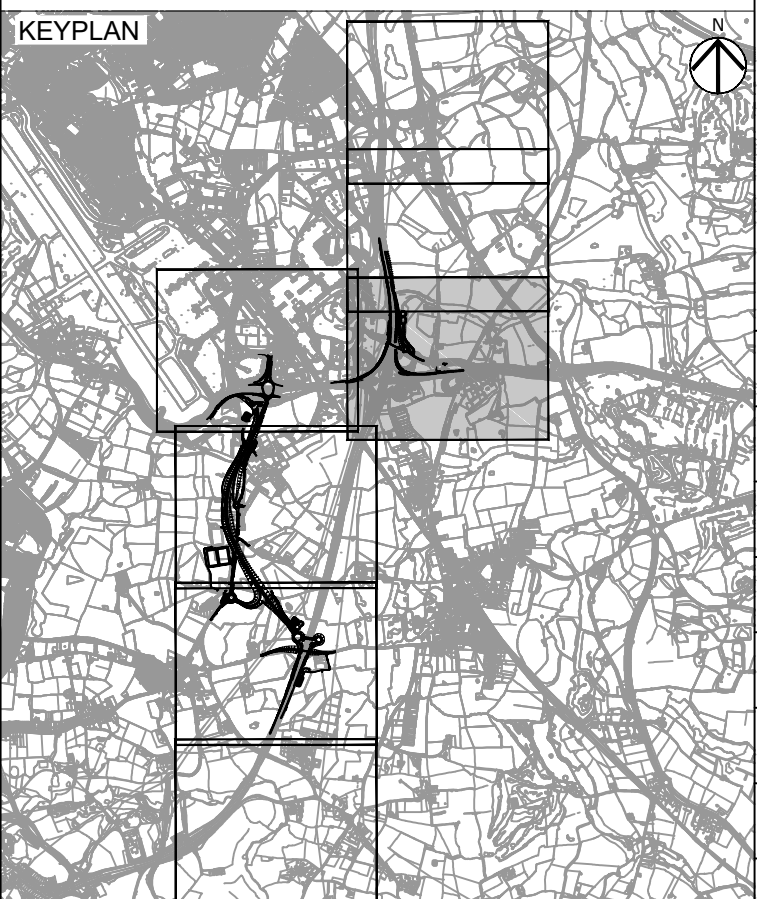


This map is based upon Ordnance Survey material with the permission of Ordnance Survey on behalf of the Controller of Her Majesty's Stationery Office © Crown copyright. Unauthorised reproduction infringes Crown copyright and may lead to prosecution or civil proceedings. Highways England 100030649 2019



- NOTES
1. ALL DIMENSIONS IN METRES UNLESS STATED OTHERWISE.
 2. DO NOT SCALE FROM THIS DRAWING, USE ONLY PRINTED DIMENSIONS.
 3. THE PROPOSED WORKS SHOWN ARE ILLUSTRATIVE ONLY AND WILL BE SUBJECT TO CHANGE AS PART OF DETAILED DESIGN DEVELOPMENT. ANY CHANGES WILL BE LIMITED TO BEING WITHIN THE ORDER LIMITS AND ANY OTHER CONSTRAINTS INCLUDED IN THE DEVELOPMENT CONSENT ORDER.
 4. THIS DRAWING IS TO BE READ IN CONJUNCTION WITH ALL OTHER PLANS AND DOCUMENTATION, IN PARTICULAR SCHEDULE 1 (AUTHORISED DEVELOPMENT), SCHEDULE 3 (CLASSIFICATION OF ROADS), SCHEDULE 4 (STREETS TO BE TEMPORARILY STOPPED UP) AND SCHEDULE 5 (PERMANENT STOPPING UP OF STREETS, PUBLIC RIGHTS OF WAY AND PRIVATE MEANS OF ACCESS) OF THE DEVELOPMENT CONSENT ORDER [TR010027/APP/3.1]

- LEGEND
- LIMITS OF LAND TO BE ACQUIRED OR USED PERMANENTLY OR TEMPORARILY (THE ORDER LIMITS)
 - LAND NOT INCLUDED WITHIN THE ORDER LIMITS
 - LIMITS OF LAND TO BE TEMPORARILY ACQUIRED FOR SIGNAGE INSTALLATION
 - EXISTING HIGHWAY TO BE STOPPED UP
 - NEW PRIVATE MEANS OF ACCESS
 - NEW RIGHT OF WAY
 - EXISTING RIGHT OF WAY SHOWN FOR INFORMATION ONLY
 - EXISTING RIGHT OF WAY TO BE UPGRADED
 - EXISTING RIGHT OF WAY TO BE STOPPED UP
 - PRIVATE MEANS OF ACCESS / RIGHT OF WAY TO BE IMPROVED, CREATED OR STOPPED UP
 - START/END POINT OF AREA OF EXISTING ROAD TO BE STOPPED UP
 - PROPOSED STRUCTURE



First Issue	WC	LB	20/08/19	C01
Revised for Deadline 9	WC	PJK	14/11/19	C02
Revision Details		By	Date	Suffix
		Check		

Purpose of issue

DCO SUBMISSION

Client
Highways England
Floor 5
Two Colmore Square
38 Colmore Circus
B4 6BN

Development Consent Order Number

TR010027

Project Title

M42 JUNCTION 6 IMPROVEMENT

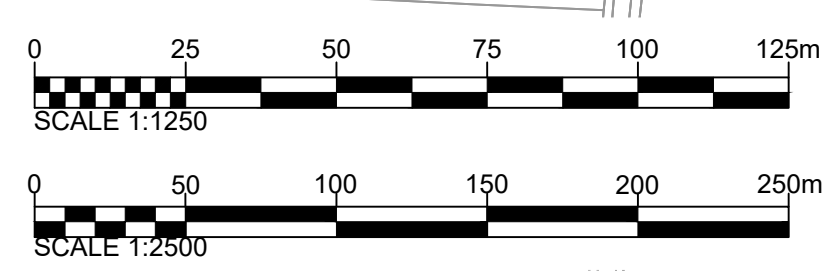
Drawing Title

**STREETS, RIGHTS OF WAY AND ACCESS PLANS
REGULATION 5(2)(k)
SHEET 5 OF 7**

Designed CW	Drawn WC	Checked JCH	Approved PJK	Date 14/11/19
Internal Project No. 60543032		Suitability D7		
Scale @ A1 1:2500		Zone Scheme Wide General		

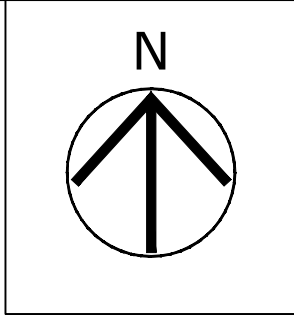
THIS DOCUMENT HAS BEEN PREPARED PURSUANT TO AND SUBJECT TO THE TERMS OF AECOM'S APPOINTMENT BY ITS CLIENT. AECOM ACCEPTS NO LIABILITY FOR ANY USE OF THIS DOCUMENT OTHER THAN BY ITS ORIGINAL CLIENT OR FOLLOWING AECOM'S EXPRESS AGREEMENT TO SUCH USE, AND ONLY FOR THE PURPOSES FOR WHICH IT WAS PREPARED AND PROVIDED.

Drawing Number Highways England PIN HE551485	I Originator -ACM	I Volume -GEN	Rev C02
Location ZZ_SW_DCO_ZZ		I Type I Role I Number -DR-DC-2505	



Plot Date: 14 November 2019 14:52:00
File Name: C:\P\WORKING\GEN\ACM\UNHAMMED_EROP\031827\HE551485-ACM-GEN-ZZ_SW_DCO_ZZ-DR-DC-2505

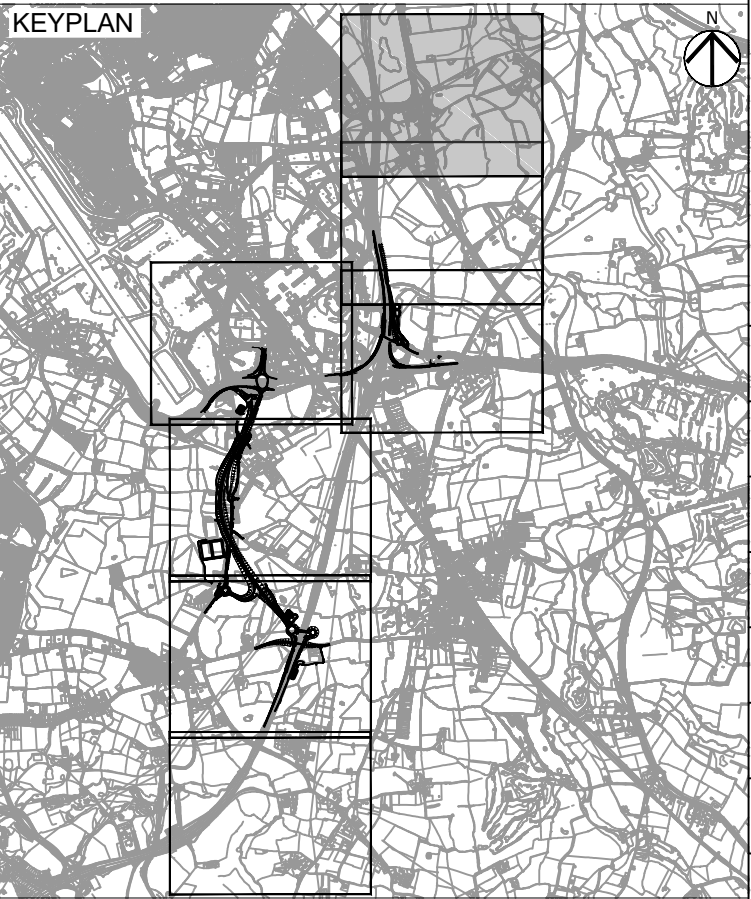
This map is based upon Ordnance Survey material with the permission of Ordnance Survey on behalf of the Controller of Her Majesty's Stationery Office © Crown copyright. Unauthorised reproduction infringes Crown copyright and may lead to prosecution or civil proceedings. Highways England 100030649 2019



- NOTES
1. ALL DIMENSIONS IN METRES UNLESS STATED OTHERWISE.
 2. DO NOT SCALE FROM THIS DRAWING. USE ONLY PRINTED DIMENSIONS.
 3. THE PROPOSED WORKS SHOWN ARE ILLUSTRATIVE ONLY AND WILL BE SUBJECT TO CHANGE AS PART OF DETAILED DESIGN DEVELOPMENT. ANY CHANGES WILL BE LIMITED TO BEING WITHIN THE ORDER LIMITS AND ANY OTHER CONSTRAINTS INCLUDED IN THE DEVELOPMENT CONSENT ORDER.
 4. THIS DRAWING IS TO BE READ IN CONJUNCTION WITH ALL OTHER PLANS AND DOCUMENTATION, IN PARTICULAR SCHEDULE 1 (AUTHORISED DEVELOPMENT), SCHEDULE 3 (CLASSIFICATION OF ROADS), SCHEDULE 4 (STREETS TO BE TEMPORARILY STOPPED UP) AND SCHEDULE 5 (PERMANENT STOPPING UP OF STREETS, PUBLIC RIGHTS OF WAY AND PRIVATE MEANS OF ACCESS) OF THE DEVELOPMENT CONSENT ORDER [TR010027/APP/3.1]

LEGEND

- LIMITS OF LAND TO BE ACQUIRED OR USED PERMANENTLY OR TEMPORARILY (THE ORDER LIMITS)
- LAND NOT INCLUDED WITHIN THE ORDER LIMITS
- LIMITS OF LAND TO BE TEMPORARILY ACQUIRED FOR SIGNAGE INSTALLATION
- EXISTING HIGHWAY TO BE STOPPED UP
- NEW PRIVATE MEANS OF ACCESS
- NEW RIGHT OF WAY
- EXISTING RIGHT OF WAY SHOWN FOR INFORMATION ONLY
- EXISTING RIGHT OF WAY TO BE UPGRADED
- X - EXISTING RIGHT OF WAY TO BE STOPPED UP
- (2/1) — PRIVATE MEANS OF ACCESS / RIGHT OF WAY TO BE IMPROVED, CREATED OR STOPPED UP
- (A/1) — START/END POINT OF AREA OF EXISTING ROAD TO BE STOPPED UP
- ||| PROPOSED STRUCTURE



SHEET NOT USED AS PART OF THIS DRAWING SERIES

First Issue	WC	LB	20/08/19	C01
Revised for Deadline 9	WC	PJK	14/11/19	C02
Revision Details	By	Check	Date	Suffix

Purpose of issue
DCO SUBMISSION

Client
Highways England
Floor 5
Two Colmore Square
38 Colmore Circus
B4 6BN



Development Consent Order Number
TR010027

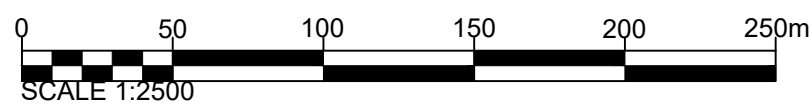
Project Title
M42 JUNCTION 6 IMPROVEMENT

Drawing Title
**STREETS, RIGHTS OF WAY AND ACCESS PLANS
REGULATION 5(2)(k)
SHEET 7 OF 7**

Designed CW	Drawn WC	Checked JCH	Approved PJK	Date 14/11/19
Internal Project No. 60543032		Suitability D7		
Scale @ A1 1:2500		Zone Scheme Wide General		

THIS DOCUMENT HAS BEEN PREPARED PURSUANT TO AND SUBJECT TO THE TERMS OF AECOM'S APPOINTMENT BY ITS CLIENT. AECOM ACCEPTS NO LIABILITY FOR ANY USE OF THIS DOCUMENT OTHER THAN BY ITS ORIGINAL CLIENT OR FOLLOWING AECOM'S EXPRESS AGREEMENT TO SUCH USE, AND ONLY FOR THE PURPOSES FOR WHICH IT WAS PREPARED AND PROVIDED.

Drawing Number Highways England PIN HE551485	I Originator -ACM	I Volume -GEN -	Rev C02
ZZ SW_DCO_ZZ		-DR-DC-2507	
Location	I Type	I Role	I Number



Plot Date: 14 November 2019 15:03:39
File Name: C:\WORKING\AECOM\EUMOHAMED_EPOCOS\037827\HE551485-ACM-GEN-ZZ_SW_DCO_ZZ-DR-DC-2507