

M42 Junction 6 Development Consent Order

Scheme Number TR010027

Volume 2

2.6(a) Traffic Regulation Measures Plans

Part 2 – Speed Limits

Regulation 5(2)(o)

Planning Act 2008

Infrastructure Planning (Applications: Prescribed
Forms and Procedure) Regulations 2009

November 2019

Infrastructure Planning

Planning Act 2008

**The Infrastructure Planning
(Applications: Prescribed Forms
and Procedure) Regulations 2009**

M42 Junction 6
Development Consent Order 202[]

**Traffic Regulation Measures Plans
Part 2 – Speed Limits**

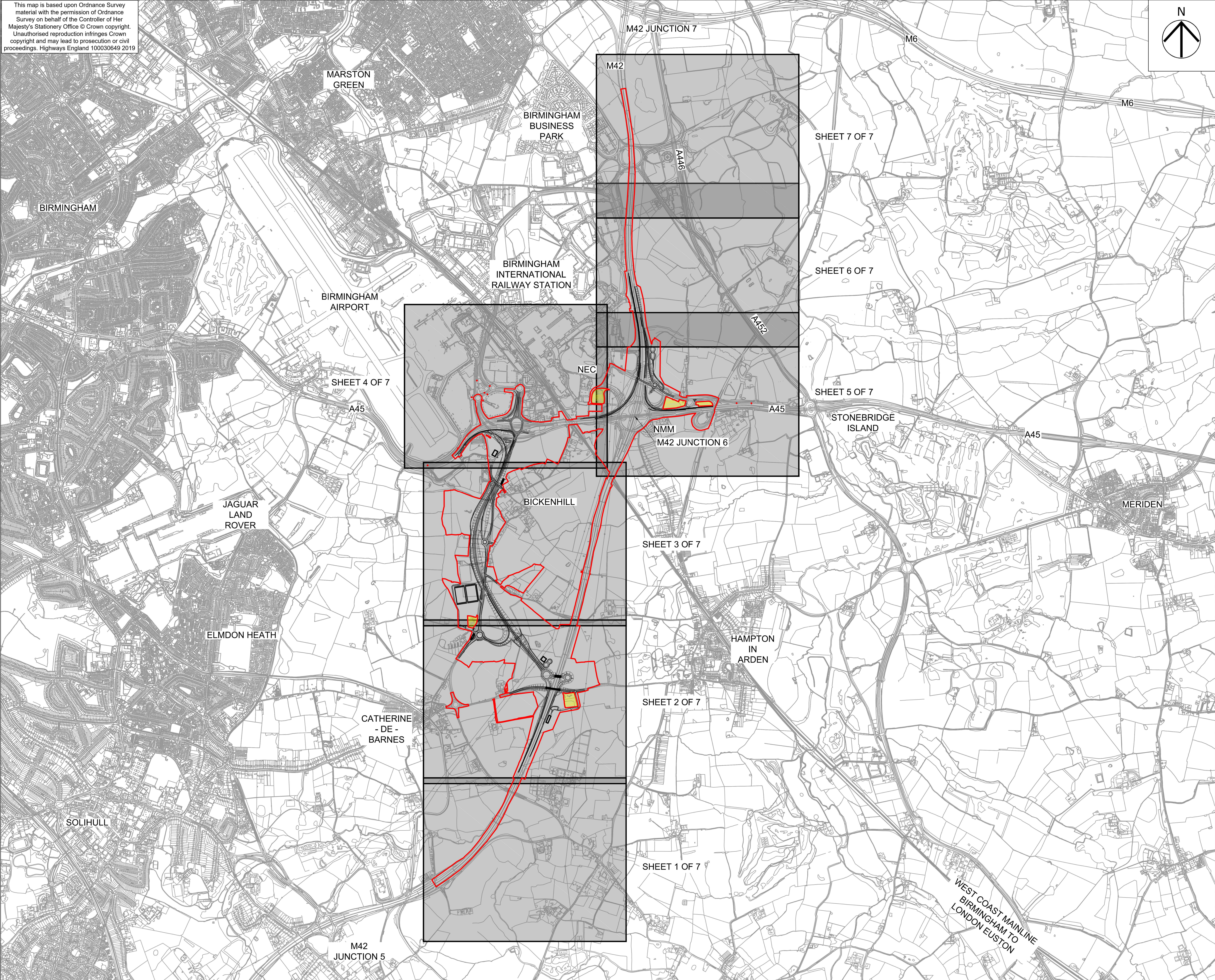
Regulation Number	Regulation 5(2)(o)
Planning Inspectorate Scheme Reference	TR010027
Application Document Reference	2.6(a)
Author	M42 Junction 6 Project Team and Highways England

Version	Date	Status of Version
1	January 2019	DCO Application
2	November 2019	DCO Examination Deadline 9

Schedule of Plans included in this Application Document

Drawing Number	Drawing Title	Revision
HE551485-ACM-GEN-ZZ_SW_DCO_ZZ-DR-DC-2600	Traffic Regulation Measures Regulation 5(2)(o) Speed Limits Key Plan	C02
HE551485-ACM-GEN-ZZ_SW_DCO_ZZ-DR-DC-2601	Traffic Regulation Measures Regulation 5(2)(o) Speed Limits Sheet 1 of 7	C02
HE551485-ACM-GEN-ZZ_SW_DCO_ZZ-DR-DC-2602	Traffic Regulation Measures Regulation 5(2)(o) Speed Limits Sheet 2 of 7	C02
HE551485-ACM-GEN-ZZ_SW_DCO_ZZ-DR-DC-2603	Traffic Regulation Measures Regulation 5(2)(o) Speed Limits Sheet 3 of 7	C02
HE551485-ACM-GEN-ZZ_SW_DCO_ZZ-DR-DC-2604	Traffic Regulation Measures Regulation 5(2)(o) Speed Limits Sheet 4 of 7	C02
HE551485-ACM-GEN-ZZ_SW_DCO_ZZ-DR-DC-2605	Traffic Regulation Measures Regulation 5(2)(o) Speed Limits Sheet 5 of 7	C02
HE551485-ACM-GEN-ZZ_SW_DCO_ZZ-DR-DC-2606	Traffic Regulation Measures Regulation 5(2)(o) Speed Limits Sheet 6 of 7	C02
HE551485-ACM-GEN-ZZ_SW_DCO_ZZ-DR-DC-2607	Traffic Regulation Measures Regulation 5(2)(o) Speed Limits Sheet 7 of 7	C02

This map is based upon Ordnance Survey material with the permission of Ordnance Survey on behalf of the Controller of Her Majesty's Stationery Office © Crown copyright. Unauthorised reproduction infringes Crown copyright and may lead to prosecution or civil proceedings. Highways England 100030649 2019



- NOTES
- DO NOT SCALE FROM THIS DRAWING, USE ONLY PRINTED DIMENSIONS.
 - THE PROPOSED WORKS SHOWN ARE ILLUSTRATIVE ONLY AND WILL BE SUBJECT TO CHANGE AS PART OF DETAILED DESIGN DEVELOPMENT. ANY CHANGES WILL BE LIMITED TO BEING WITHIN THE ORDER LIMITS AND ANY OTHER CONSTRAINTS INCLUDED IN THE DEVELOPMENT CONSENT ORDER.
 - THIS DRAWING IS TO BE READ IN CONJUNCTION WITH ALL OTHER PLANS AND DOCUMENTATION.

- LEGEND
- LIMITS OF LAND TO BE ACQUIRED OR USED PERMANENTLY OR TEMPORARILY (THE ORDER LIMITS)
 - LAND NOT INCLUDED WITHIN THE ORDER LIMITS

First Issue	WC	LIB	17/05/19	C01
Revised for Deadline 9	WC	PJK	14/11/19	C02
Revision Details		By	Date	Suffix
		Check		

Purpose of issue

DCO SUBMISSION

Client
Highways England
Floor 5
Two Colmore Square
38 Colmore Circus
B4 6BN

highways
england

Development Consent Order Number

TR010027

Project Title

M42 JUNCTION 6
IMPROVEMENT

Drawing Title

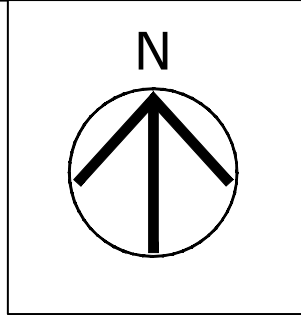
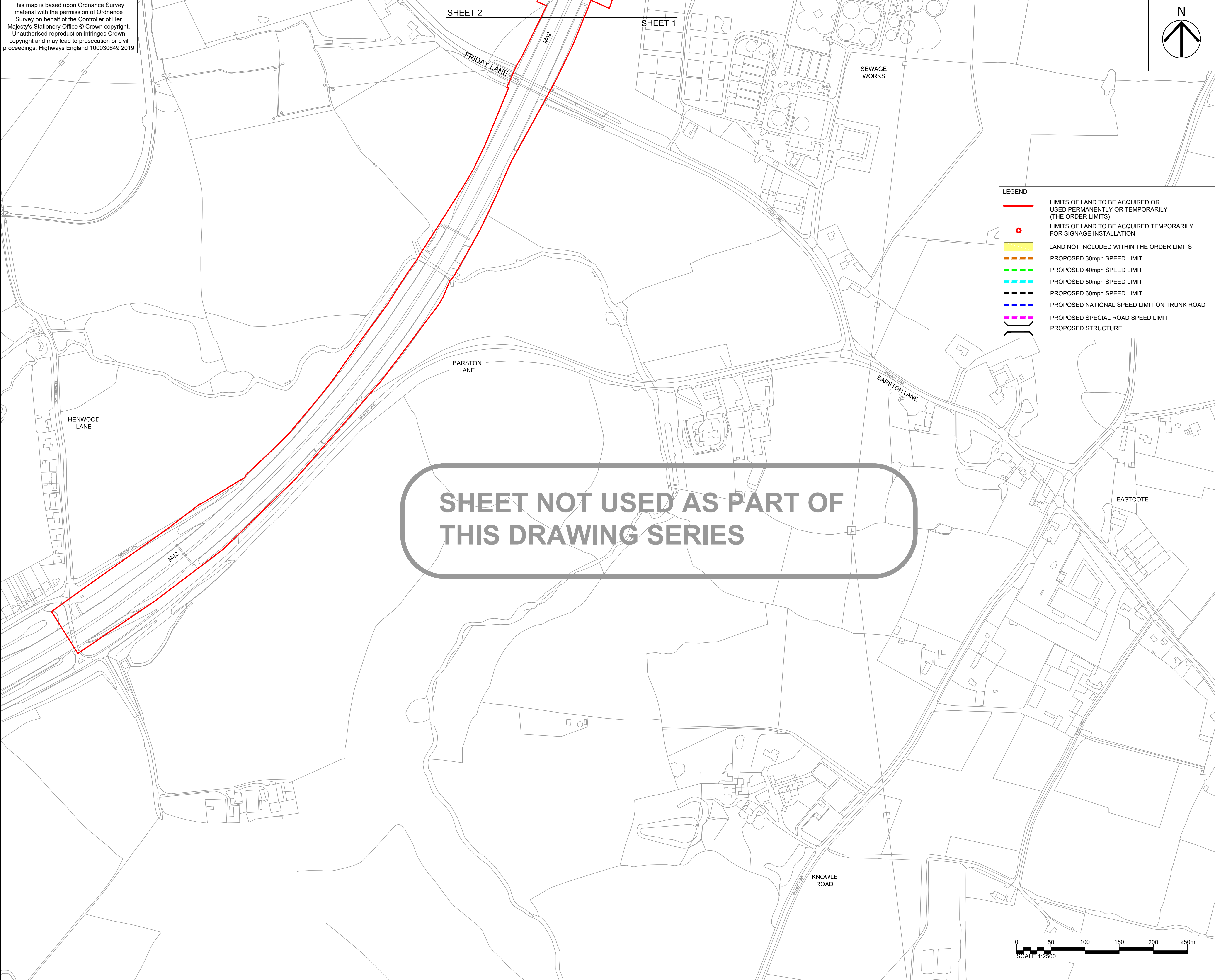
TRAFFIC REGULATION
MEASURES,
REGULATION 5(4)
SPEED LIMITS KEY PLAN

Designed	Drawn	Checked	Approved	Date
CW	WC	JCH	PJK	14/11/19
Internal Project No.		Suitability		
60543032		D7		
Scale @ A1		Zone		
NTS		Scheme Wide General		

THIS DOCUMENT HAS BEEN PREPARED PURSUANT TO AND SUBJECT TO THE TERMS OF AECOM'S APPOINTMENT BY ITS CLIENT. AECOM ACCEPTS NO LIABILITY FOR ANY USE OF THIS DOCUMENT OTHER THAN BY ITS ORIGINAL CLIENT OR FOLLOWING AECOM'S EXPRESS AGREEMENT TO SUCH USE, AND ONLY FOR THE PURPOSES FOR WHICH IT WAS PREPARED AND PROVIDED.

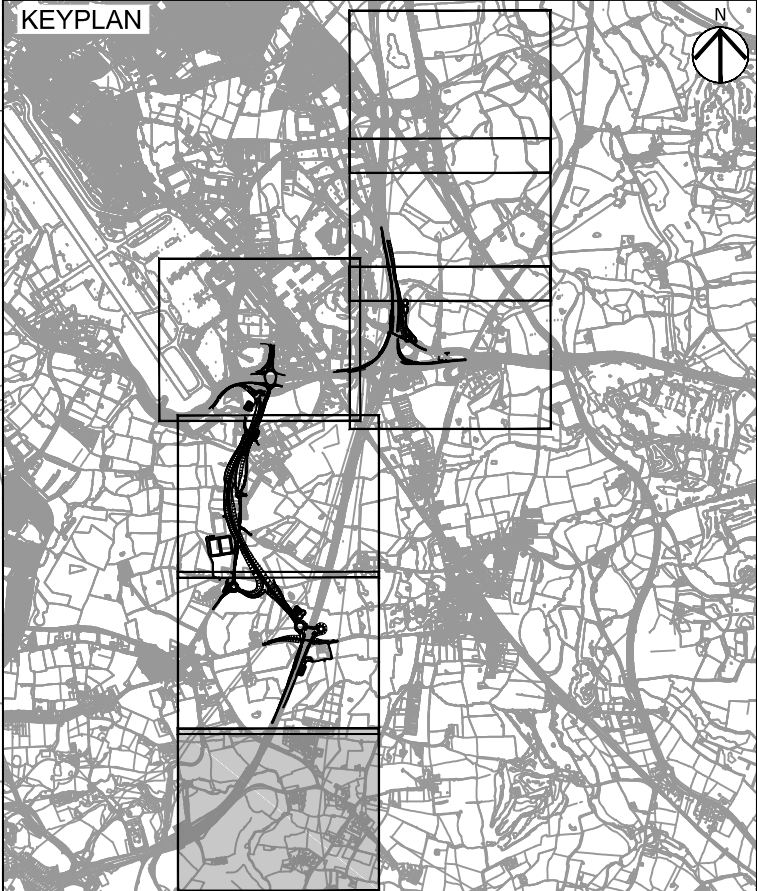
Drawing Number	Highways England PIN	I Originator	I Volume	Rev
HE551485	-ACM	-GEN	-	C02
ZZ SW_DCO_ZZ	-DR-DC	-2608		
Location	I Type	I Role	I Number	

This map is based upon Ordnance Survey material with the permission of Ordnance Survey on behalf of the Controller of Her Majesty's Stationery Office © Crown copyright. Unauthorised reproduction infringes Crown copyright and may lead to prosecution or civil proceedings. Highways England 100030649 2019



- LEGEND
- LIMITS OF LAND TO BE ACQUIRED OR USED PERMANENTLY OR TEMPORARILY (THE ORDER LIMITS)
 - LIMITS OF LAND TO BE ACQUIRED TEMPORARILY FOR SIGNAGE INSTALLATION
 - LAND NOT INCLUDED WITHIN THE ORDER LIMITS
 - PROPOSED 30mph SPEED LIMIT
 - PROPOSED 40mph SPEED LIMIT
 - PROPOSED 50mph SPEED LIMIT
 - PROPOSED 60mph SPEED LIMIT
 - PROPOSED NATIONAL SPEED LIMIT ON TRUNK ROAD
 - PROPOSED SPECIAL ROAD SPEED LIMIT
 - PROPOSED STRUCTURE

- NOTES
- ALL DIMENSIONS IN METRES UNLESS STATED OTHERWISE.
 - DO NOT SCALE FROM THIS DRAWING. USE ONLY PRINTED DIMENSIONS.
 - THE PROPOSED WORKS SHOWN ARE ILLUSTRATIVE ONLY AND WILL BE SUBJECT TO CHANGE AS PART OF DETAILED DESIGN DEVELOPMENT. ANY CHANGES WILL BE LIMITED TO BEING WITHIN THE ORDER LIMITS AND ANY OTHER CONSTRAINTS INCLUDED IN THE DEVELOPMENT CONSENT ORDER.
 - THIS DRAWING IS TO BE READ IN CONJUNCTION WITH ALL OTHER PLANS AND DOCUMENTATION, IN PARTICULAR SCHEDULE 3 OF THE DEVELOPMENT CONSENT ORDER [TR010027/APP/3.1] AND THE GENERAL ARRANGEMENT PLANS [TR010027/APP/2.4].



First Issue	WC	LIB	20/08/19	C01
Revised for Deadline 9	WC	PJK	14/11/19	C02
Revision Details	By	Check	Date	Suffix

Purpose of issue
DCO SUBMISSION

Client
Highways England
Floor 5
Two Colmore Square
38 Colmore Circus
B4 6BN



Development Consent Order Number
TR010027

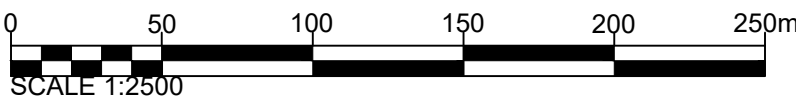
Project Title
M42 JUNCTION 6 IMPROVEMENT

Drawing Title
TRAFFIC REGULATION MEASURES, REGULATION 5(2)(o) SPEED LIMITS SHEET 1 OF 7

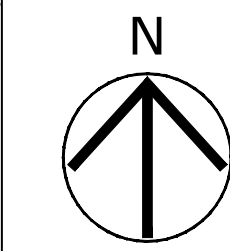
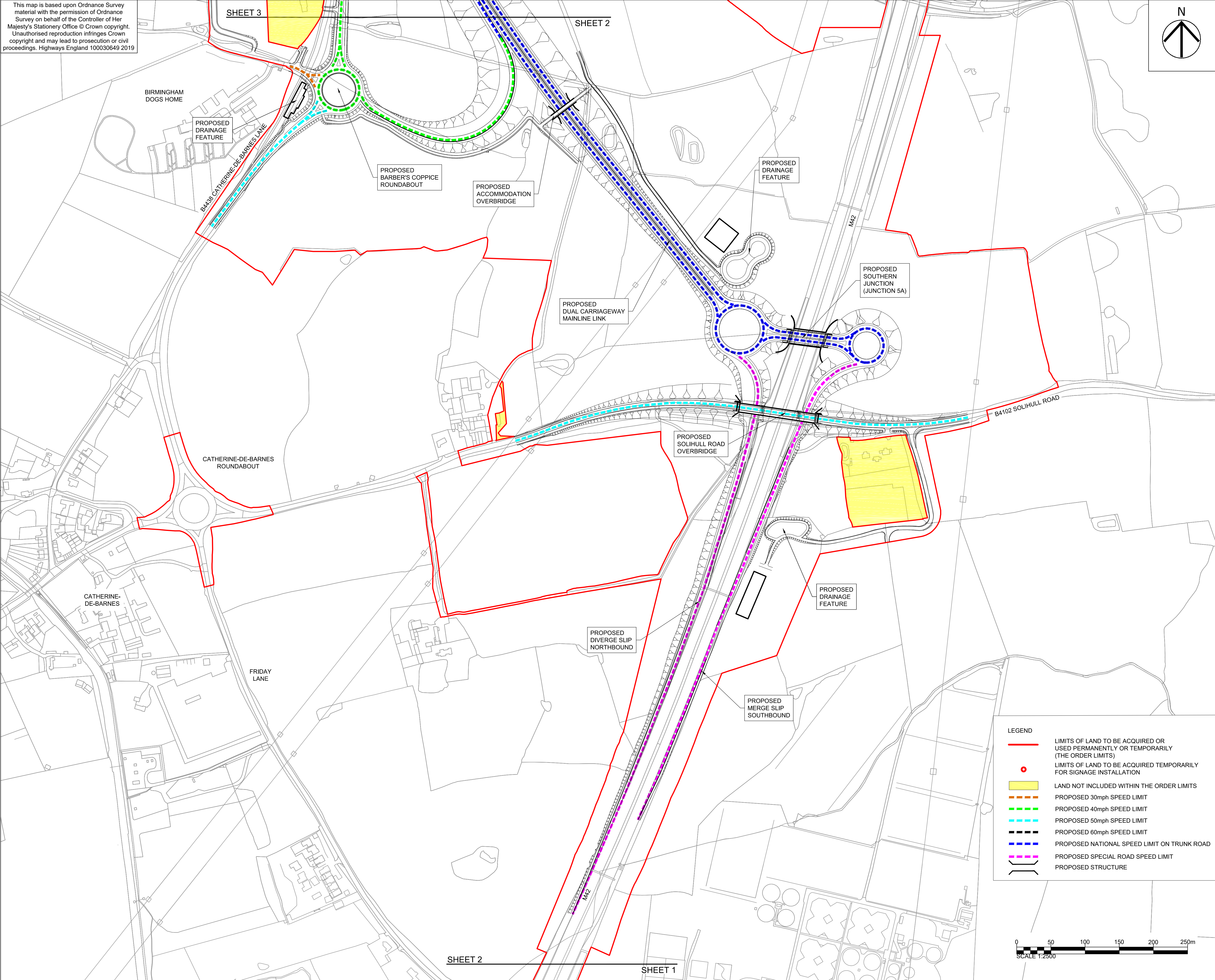
Designed	Drawn	Checked	Approved	Date
CW	WC	JCH	PJK	14/11/19
Internal Project No. 60543032		Suitability D7		
Scale @ A1 1:2500		Zone Scheme Wide General		

THIS DOCUMENT HAS BEEN PREPARED PURSUANT TO AND SUBJECT TO THE TERMS OF AECOM'S APPOINTMENT BY ITS CLIENT. AECOM ACCEPTS NO LIABILITY FOR ANY USE OF THIS DOCUMENT OTHER THAN BY ITS ORIGINAL CLIENT OR FOLLOWING AECOM'S EXPRESS AGREEMENT TO SUCH USE, AND ONLY FOR THE PURPOSES FOR WHICH IT WAS PREPARED AND PROVIDED.

Drawing Number Highways England PIN HE551485	Originator -ACM	Volume -GEN -	Rev C02
Location ZZ_SW_DCO_ZZ	Type -DR-DC-2609	Role -DR-DC-2609	Number -DR-DC-2609



This map is based upon Ordnance Survey material with the permission of Ordnance Survey on behalf of the Controller of Her Majesty's Stationery Office © Crown copyright. Unauthorised reproduction infringes Crown copyright and may lead to prosecution or civil proceedings. Highways England 100030649 2019



- NOTES
1. ALL DIMENSIONS IN METRES UNLESS STATED OTHERWISE.
 2. DO NOT SCALE FROM THIS DRAWING, USE ONLY PRINTED DIMENSIONS.
 3. THE PROPOSED WORKS SHOWN ARE ILLUSTRATIVE ONLY AND WILL BE SUBJECT TO CHANGE AS PART OF DETAILED DESIGN DEVELOPMENT. ANY CHANGES WILL BE LIMITED TO BEING WITHIN THE ORDER LIMITS AND ANY OTHER CONSTRAINTS INCLUDED IN THE DEVELOPMENT CONSENT ORDER.
 4. THIS DRAWING IS TO BE READ IN CONJUNCTION WITH ALL OTHER PLANS AND DOCUMENTATION, IN PARTICULAR SCHEDULE 3 OF THE DEVELOPMENT CONSENT ORDER [TR010027/APP/3.1] AND THE GENERAL ARRANGEMENT PLANS [TR010027/APP/2.4].



First Issue	WC	LIB	20/08/19	C01
Revised for Deadline 9	WC	PJK	14/11/19	C02
Revision Details	By	Check	Date	Suffix

Purpose of issue
DCO SUBMISSION

Client
Highways England
Floor 5
Two Colmore Square
38 Colmore Circus
B4 6BN



Development Consent Order Number
TR010027

Project Title
M42 JUNCTION 6 IMPROVEMENT

Drawing Title
TRAFFIC REGULATION MEASURES, REGULATION 5(2)(o) SPEED LIMITS SHEET 2 OF 7

Designed CW	Drawn WC	Checked JCH	Approved PJK	Date 14/11/19
Internal Project No. 60543032			Suitability D7	
Scale @ A1 1:2500			Zone Scheme Wide General	

THIS DOCUMENT HAS BEEN PREPARED PURSUANT TO AND SUBJECT TO THE TERMS OF AECOM'S APPOINTMENT BY ITS CLIENT. AECOM ACCEPTS NO LIABILITY FOR ANY USE OF THIS DOCUMENT OTHER THAN BY ITS ORIGINAL CLIENT OR FOLLOWING AECOM'S EXPRESS AGREEMENT TO SUCH USE, AND ONLY FOR THE PURPOSES FOR WHICH IT WAS PREPARED AND PROVIDED.

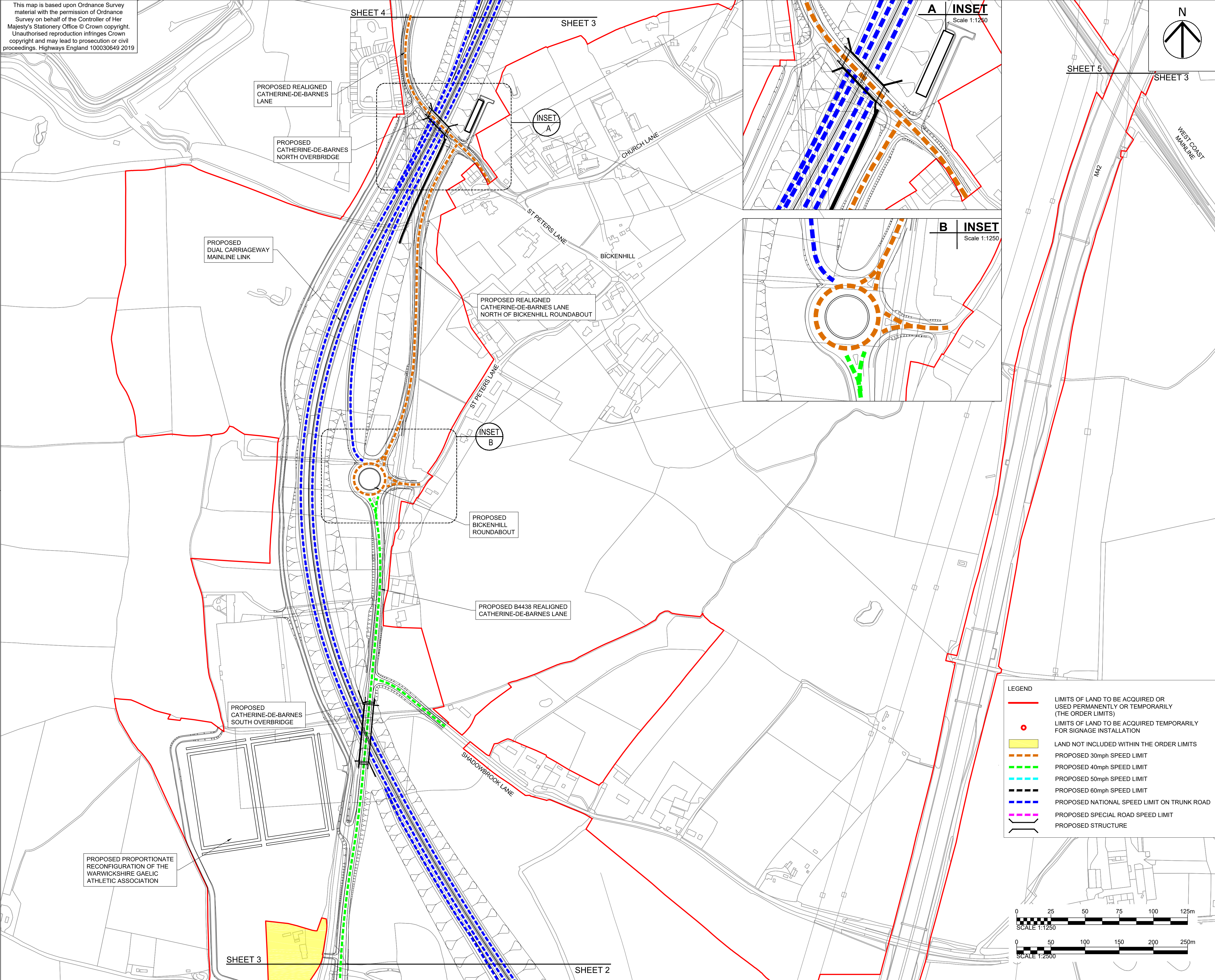
Drawing Number HE551485	Drawn -ACM	Checked -GEN	Approved -DR-DC-2610	Rev C02
Location ZZ_SW_DCO_ZZ	I Type I Role I Number			

- LEGEND
- LIMITS OF LAND TO BE ACQUIRED OR USED PERMANENTLY OR TEMPORARILY (THE ORDER LIMITS)
 - LIMITS OF LAND TO BE ACQUIRED TEMPORARILY FOR SIGNAGE INSTALLATION
 - LAND NOT INCLUDED WITHIN THE ORDER LIMITS
 - PROPOSED 30mph SPEED LIMIT
 - PROPOSED 40mph SPEED LIMIT
 - PROPOSED 50mph SPEED LIMIT
 - PROPOSED 60mph SPEED LIMIT
 - PROPOSED NATIONAL SPEED LIMIT ON TRUNK ROAD
 - PROPOSED SPECIAL ROAD SPEED LIMIT
 - PROPOSED STRUCTURE

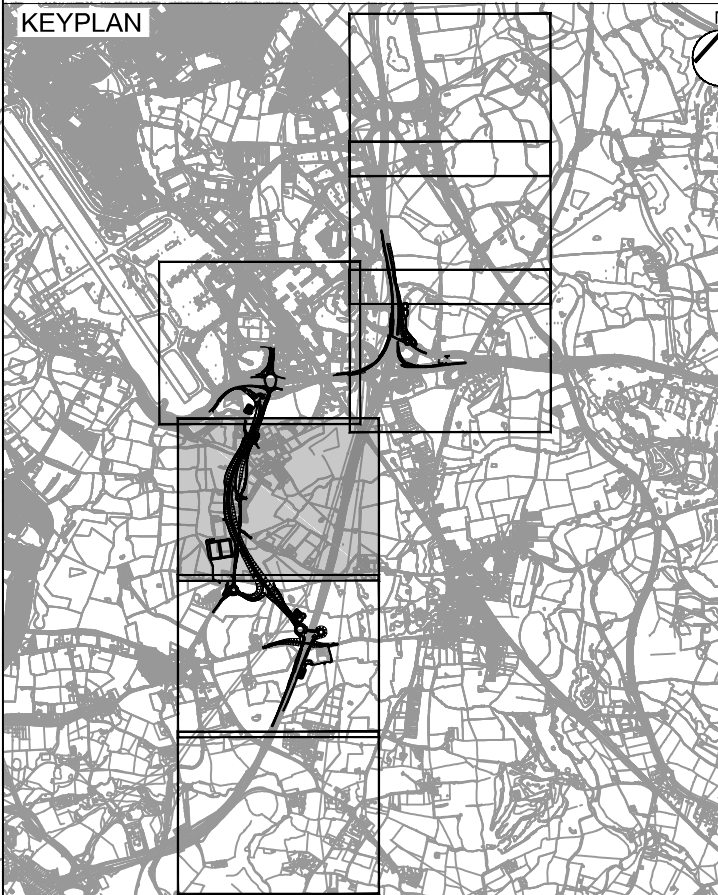


Plot Date: 14 November 2019 15:34:30
File Name: C:\PWORKING\ACCOM\EDUAMES\HEININGWAY\0375827\HE551485-ACM-GEN-ZZ_SW_DCO_ZZ-DR-DC-2610

This map is based upon Ordnance Survey material with the permission of Ordnance Survey on behalf of the Controller of Her Majesty's Stationery Office © Crown copyright. Unauthorised reproduction infringes Crown copyright and may lead to prosecution or civil proceedings. Highways England 100030649 2019



- NOTES
1. ALL DIMENSIONS IN METRES UNLESS STATED OTHERWISE.
 2. DO NOT SCALE FROM THIS DRAWING, USE ONLY PRINTED DIMENSIONS.
 3. THE PROPOSED WORKS SHOWN ARE ILLUSTRATIVE ONLY AND WILL BE SUBJECT TO CHANGE AS PART OF DETAILED DESIGN DEVELOPMENT. ANY CHANGES WILL BE LIMITED TO BEING WITHIN THE ORDER LIMITS AND ANY OTHER CONSTRAINTS INCLUDED IN THE DEVELOPMENT CONSENT ORDER.
 4. THIS DRAWING IS TO BE READ IN CONJUNCTION WITH ALL OTHER PLANS AND DOCUMENTATION, IN PARTICULAR SCHEDULE 3 OF THE DEVELOPMENT CONSENT ORDER [TR010027/APP/3.1] AND THE GENERAL ARRANGEMENT PLANS [TR010027/APP/2.4].



First Issue	WC	LIB	20/08/19	C01
Revised for Deadline 9	WC	PJK	14/11/19	C02
Revision Details		By	Date	Suffix
		Check		

DCO SUBMISSION

Client
Highways England
Floor 5
Two Colmore Square
38 Colmore Circus
B4 6BN



Development Consent Order Number
TR010027

M42 JUNCTION 6 IMPROVEMENT

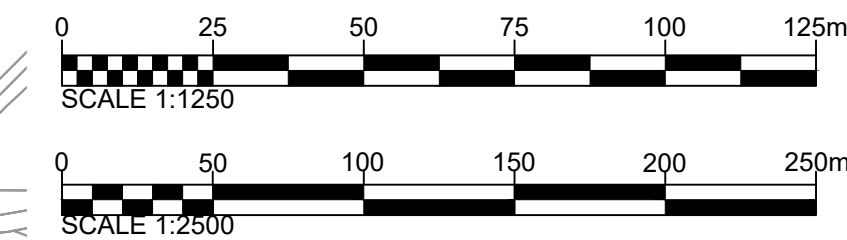
TRAFFIC REGULATION MEASURES, REGULATION 5(2)(o) SPEED LIMITS SHEET 3 OF 7

Designed CW	Drawn WC	Checked JCH	Approved PJK	Date 14/11/19
Internal Project No. 60543032		Suitability D7		
Scale @ A1 1:2500		Zone Scheme Wide General		

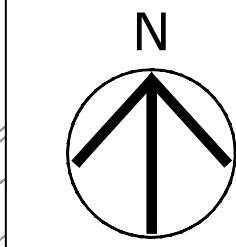
THIS DOCUMENT HAS BEEN PREPARED PURSUANT TO AND SUBJECT TO THE TERMS OF AECOM'S APPOINTMENT BY ITS CLIENT. AECOM ACCEPTS NO LIABILITY FOR ANY USE OF THIS DOCUMENT OTHER THAN BY ITS ORIGINAL CLIENT OR FOLLOWING AECOM'S EXPRESS AGREEMENT TO SUCH USE, AND ONLY FOR THE PURPOSES FOR WHICH IT WAS PREPARED AND PROVIDED.

Drawing Number Highways England PIN HE551485	Originator -ACM	Volume -GEN-	Rev C02
Location ZZ SW_DCO_ZZ		I Type I Role I Number -DR-DC-2611	

- LEGEND
- LIMITS OF LAND TO BE ACQUIRED OR USED PERMANENTLY OR TEMPORARILY (THE ORDER LIMITS)
 - LIMITS OF LAND TO BE ACQUIRED TEMPORARILY FOR SIGNAGE INSTALLATION
 - LAND NOT INCLUDED WITHIN THE ORDER LIMITS
 - PROPOSED 30mph SPEED LIMIT
 - PROPOSED 40mph SPEED LIMIT
 - PROPOSED 50mph SPEED LIMIT
 - PROPOSED 60mph SPEED LIMIT
 - PROPOSED NATIONAL SPEED LIMIT ON TRUNK ROAD
 - PROPOSED SPECIAL ROAD SPEED LIMIT
 - PROPOSED STRUCTURE



This map is based upon Ordnance Survey material with the permission of Ordnance Survey on behalf of the Controller of Her Majesty's Stationary Office © Crown copyright. Unauthorised reproduction infringes Crown copyright and may lead to prosecution or civil proceedings. Highways England 100030649 2019



NEC

BIRMINGHAM AIRPORT

BIRMINGHAM INTERNATIONAL RAILWAY STATION

PENDIGO LAKE

- LEGEND
- LIMITS OF LAND TO BE ACQUIRED OR USED PERMANENTLY OR TEMPORARILY (THE ORDER LIMITS)
 - LIMITS OF LAND TO BE ACQUIRED TEMPORARILY FOR SIGNAGE INSTALLATION
 - LAND NOT INCLUDED WITHIN THE ORDER LIMITS
 - PROPOSED 30mph SPEED LIMIT
 - PROPOSED 40mph SPEED LIMIT
 - PROPOSED 50mph SPEED LIMIT
 - PROPOSED 60mph SPEED LIMIT
 - PROPOSED NATIONAL SPEED LIMIT ON TRUNK ROAD
 - PROPOSED SPECIAL ROAD SPEED LIMIT
 - PROPOSED STRUCTURE

NOTES

- ALL DIMENSIONS IN METRES UNLESS STATED OTHERWISE.
- DO NOT SCALE FROM THIS DRAWING, USE ONLY PRINTED DIMENSIONS.
- THE PROPOSED WORKS SHOWN ARE ILLUSTRATIVE ONLY AND WILL BE SUBJECT TO CHANGE AS PART OF DETAILED DESIGN DEVELOPMENT. ANY CHANGES WILL BE LIMITED TO BEING WITHIN THE ORDER LIMITS AND ANY OTHER CONSTRAINTS INCLUDED IN THE DEVELOPMENT CONSENT ORDER.
- THIS DRAWING IS TO BE READ IN CONJUNCTION WITH ALL OTHER PLANS AND DOCUMENTATION, IN PARTICULAR SCHEDULE 3 OF THE DEVELOPMENT CONSENT ORDER [TR010027/APP/3.1] AND THE GENERAL ARRANGEMENT PLANS [TR010027/APP/2.4].



First Issue	WC	LB	20/08/19	C01
Revised for Deadline 9	WC	PJK	14/11/19	C02
Revision Details		By	Date	Suffix
		Check		

DCO SUBMISSION

Client
Highways England
Floor 5
Two Colmore Square
38 Colmore Circus
B4 6BN



Development Consent Order Number
TR010027

Project Title
M42 JUNCTION 6 IMPROVEMENT

Drawing Title
TRAFFIC REGULATION MEASURES, REGULATION 5(2)(o) SPEED LIMITS SHEET 4 OF 7

Designed	Drawn	Checked	Approved	Date
CW	WC	JCH	PJK	14/11/19
Internal Project No. 60543032		Suitability D7		
Scale @ A1 1:2500		Zone Scheme Wide General		


THIS DOCUMENT HAS BEEN PREPARED PURSUANT TO AND SUBJECT TO THE TERMS OF AECOM'S APPOINTMENT BY ITS CLIENT. AECOM ACCEPTS NO LIABILITY FOR ANY USE OF THIS DOCUMENT OTHER THAN BY ITS ORIGINAL CLIENT OR FOLLOWING AECOM'S EXPRESS AGREEMENT TO SUCH USE, AND ONLY FOR THE PURPOSES FOR WHICH IT WAS PREPARED AND PROVIDED.

Drawing Number HE551485	Drawn -ACM	Checked -GEN	Approved -ZZ	Date 14/11/19
Location ZZ SW_DCO_ZZ	I Type I Role	I Volume I Number	C02	

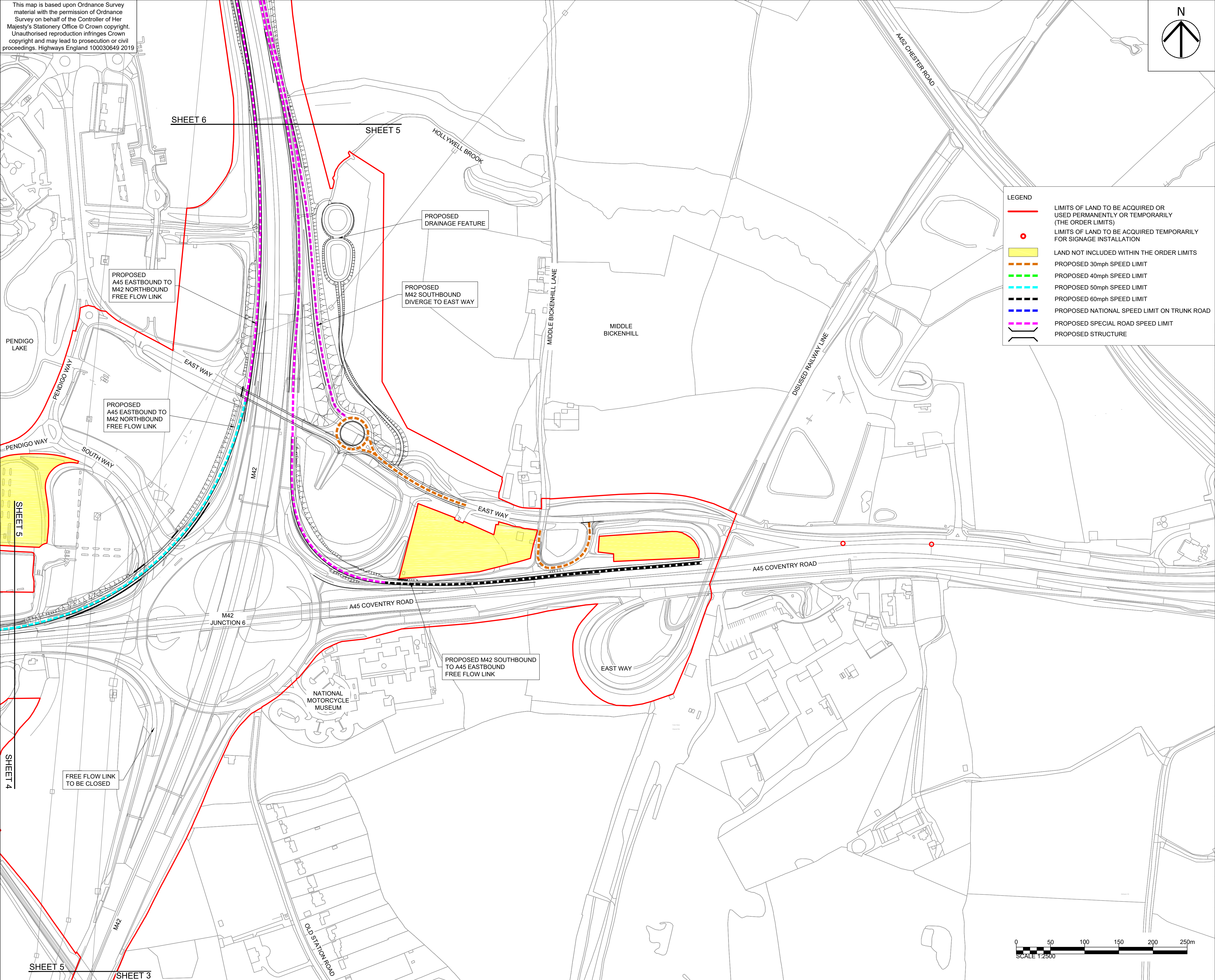
Plot Date: 14 November 2019 17:38:54
File Name: C:\WORKING\GEN\CON\B46\LAINE\WARD\10017627\HE51485-ACM-GEN-ZZ_SW_DCO_ZZ-DR-DC-2612

0 50 100 150 200 250m
SCALE 1:2500

This map is based upon Ordnance Survey material with the permission of Ordnance Survey on behalf of the Controller of Her Majesty's Stationery Office © Crown copyright. Unauthorised reproduction infringes Crown copyright and may lead to prosecution or civil proceedings. Highways England 100030649 2019

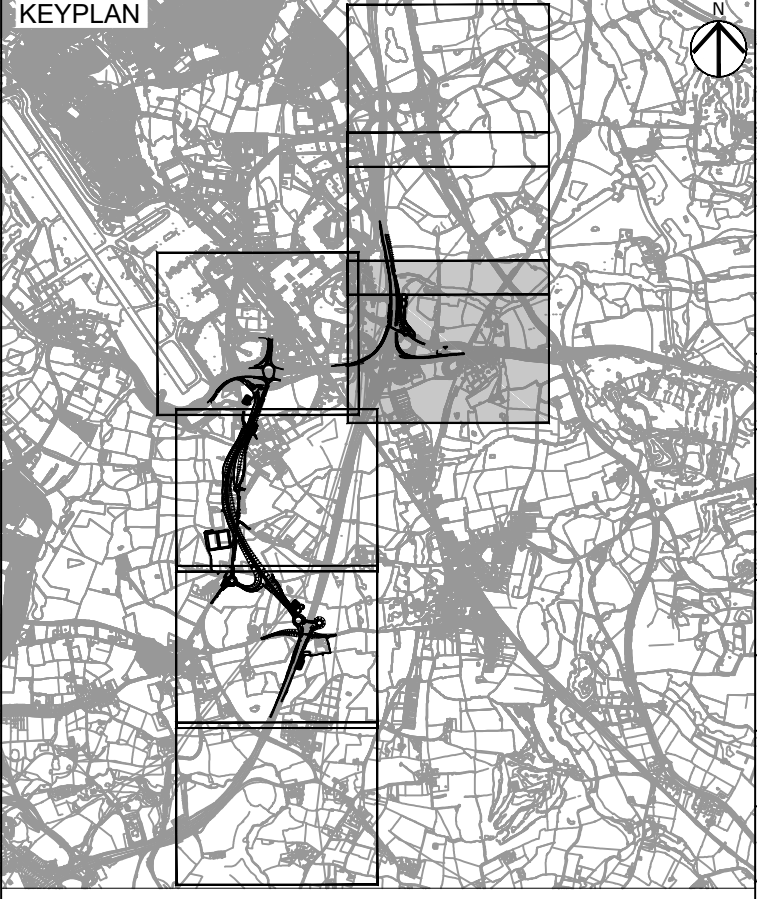


- NOTES
1. ALL DIMENSIONS IN METRES UNLESS STATED OTHERWISE.
 2. DO NOT SCALE FROM THIS DRAWING, USE ONLY PRINTED DIMENSIONS.
 3. THE PROPOSED WORKS SHOWN ARE ILLUSTRATIVE ONLY AND WILL BE SUBJECT TO CHANGE AS PART OF DETAILED DESIGN DEVELOPMENT. ANY CHANGES WILL BE LIMITED TO BEING WITHIN THE ORDER LIMITS AND ANY OTHER CONSTRAINTS INCLUDED IN THE DEVELOPMENT CONSENT ORDER.
 4. THIS DRAWING IS TO BE READ IN CONJUNCTION WITH ALL OTHER PLANS AND DOCUMENTATION, IN PARTICULAR SCHEDULE 3 OF THE DEVELOPMENT CONSENT ORDER [TR010027/APP/3.1] AND THE GENERAL ARRANGEMENT PLANS [TR010027/APP/2.4].



LEGEND

- LIMITS OF LAND TO BE ACQUIRED OR USED PERMANENTLY OR TEMPORARILY (THE ORDER LIMITS)
- LIMITS OF LAND TO BE ACQUIRED TEMPORARILY FOR SIGNAGE INSTALLATION
- LAND NOT INCLUDED WITHIN THE ORDER LIMITS
- - - PROPOSED 30mph SPEED LIMIT
- - - PROPOSED 40mph SPEED LIMIT
- - - PROPOSED 50mph SPEED LIMIT
- - - PROPOSED 60mph SPEED LIMIT
- - - PROPOSED NATIONAL SPEED LIMIT ON TRUNK ROAD
- - - PROPOSED SPECIAL ROAD SPEED LIMIT
- - - PROPOSED STRUCTURE



First Issue	WC	LB	20/08/19	C01
Revised for Deadline 9	WC	PJK	14/11/19	C02
Revision Details	By	Check	Date	Suffix

Purpose of Issue

DCO SUBMISSION

Client
Highways England
Floor 5
Two Colmore Square
38 Colmore Circus
B4 6BN

Development Consent Order Number
TR010027

Project Title
M42 JUNCTION 6 IMPROVEMENT

Drawing Title
TRAFFIC REGULATION MEASURES, REGULATION 5(2)(o) SPEED LIMITS SHEET 5 OF 7

Designed	Drawn	Checked	Approved	Date
CW	WC	JCH	PJK	14/11/19

Internal Project No.
60543032

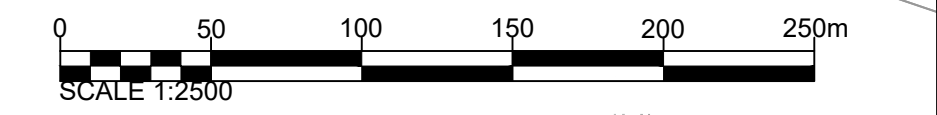
Scale @ A1
1:2500

Suitability
D7

Zone
Scheme Wide General

THIS DOCUMENT HAS BEEN PREPARED PURSUANT TO AND SUBJECT TO THE TERMS OF AECOM'S APPOINTMENT BY ITS CLIENT. AECOM ACCEPTS NO LIABILITY FOR ANY USE OF THIS DOCUMENT OTHER THAN BY ITS ORIGINAL CLIENT OR FOLLOWING AECOM'S EXPRESS AGREEMENT TO SUCH USE, AND ONLY FOR THE PURPOSES FOR WHICH IT WAS PREPARED AND PROVIDED.

Drawing Number	Highways England PIN	I Originator	I Volume	Rev
HE551485	-ACM	-GEN	-	C02
ZZ_SW_DCO_ZZ	-DR-DC-2613	I Type	I Role	I Number



Plot Date: 14 November 2019 17:43:12
File Name: C:\WORKING\AECOM\EUCLARE\WARD\100030649\HE551485-ACM-GEN-ZZ_SW_DCO_ZZ-DR-DC-2613

This map is based upon Ordnance Survey material with the permission of Ordnance Survey on behalf of the Controller of Her Majesty's Stationery Office © Crown copyright. Unauthorised reproduction infringes Crown copyright and may lead to prosecution or civil proceedings. Highways England 100030649 2019


SHEET 7

SHEET 6

WYEVALE
GARDEN
CENTRE

A446 STONERIDGE ROAD

A462 CHESTER ROAD



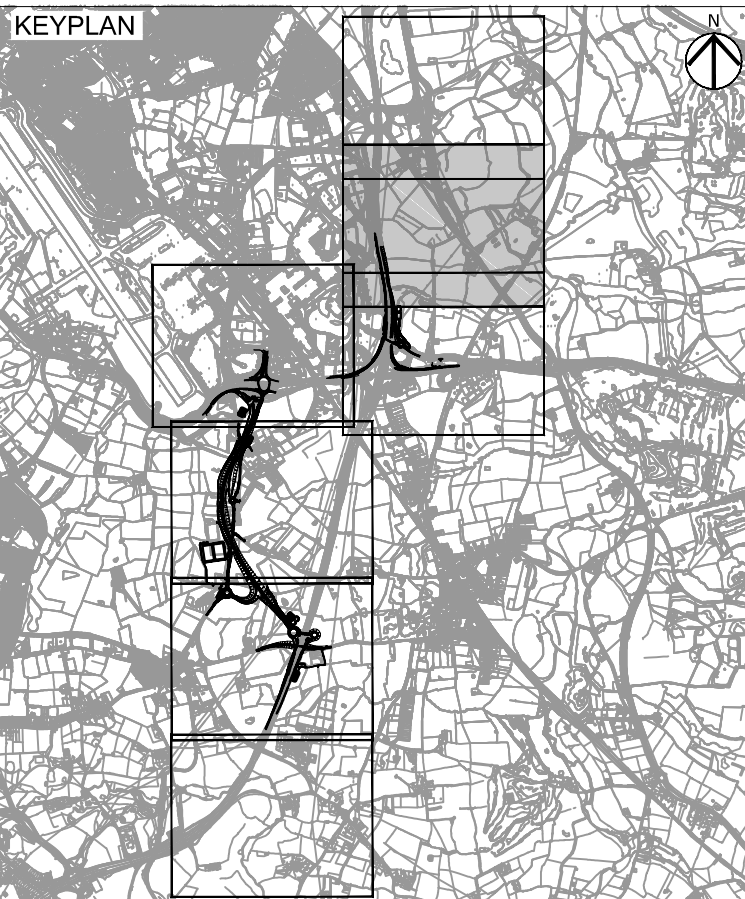
LEGEND

- LIMITS OF LAND TO BE ACQUIRED OR USED PERMANENTLY OR TEMPORARILY (THE ORDER LIMITS)
- LIMITS OF LAND TO BE ACQUIRED TEMPORARILY FOR SIGNAGE INSTALLATION
- LAND NOT INCLUDED WITHIN THE ORDER LIMITS
- PROPOSED 30mph SPEED LIMIT
- PROPOSED 40mph SPEED LIMIT
- PROPOSED 50mph SPEED LIMIT
- PROPOSED 60mph SPEED LIMIT
- PROPOSED NATIONAL SPEED LIMIT ON TRUNK ROAD
- PROPOSED SPECIAL ROAD SPEED LIMIT
- PROPOSED STRUCTURE

NOTES

- ALL DIMENSIONS IN METRES UNLESS STATED OTHERWISE.
- DO NOT SCALE FROM THIS DRAWING. USE ONLY PRINTED DIMENSIONS.
- THE PROPOSED WORKS SHOWN ARE ILLUSTRATIVE ONLY AND WILL BE SUBJECT TO CHANGE AS PART OF DETAILED DESIGN DEVELOPMENT. ANY CHANGES WILL BE LIMITED TO BEING WITHIN THE ORDER LIMITS AND ANY OTHER CONSTRAINTS INCLUDED IN THE DEVELOPMENT CONSENT ORDER.
- THIS DRAWING IS TO BE READ IN CONJUNCTION WITH ALL OTHER PLANS AND DOCUMENTATION, IN PARTICULAR SCHEDULE 3 OF THE DEVELOPMENT CONSENT ORDER [TR010027/APP/3.1] AND THE GENERAL ARRANGEMENT PLANS [TR010027/APP/2.4].

KEYPLAN



First Issue	WC	20/08/19	C01
Revised for Deadline 9	WC	14/11/19	C02
Revision Details	By	Date	Suffix
	Check		

DCO SUBMISSION

Client
Highways England
Floor 5
Two Colmore Square
38 Colmore Circus
B4 6BN



Development Consent Order Number
TR010027

M42 JUNCTION 6 IMPROVEMENT

TRAFFIC REGULATION MEASURES, REGULATION 5(2)(o) SPEED LIMITS SHEET 6 OF 7

Designed	Drawn	Checked	Approved	Date
CW	WC	JCH	PJK	14/11/19
Internal Project No.	Suitability			
60543032	D7			
Scale @ A1	Zone			
1:2500	Scheme Wide General			

THIS DOCUMENT HAS BEEN PREPARED PURSUANT TO AND SUBJECT TO THE TERMS OF AECOM'S APPOINTMENT BY ITS CLIENT. AECOM ACCEPTS NO LIABILITY FOR ANY USE OF THIS DOCUMENT OTHER THAN BY ITS ORIGINAL CLIENT OR FOLLOWING AECOM'S EXPRESS AGREEMENT TO SUCH USE, AND ONLY FOR THE PURPOSES FOR WHICH IT WAS PREPARED AND PROVIDED.

Drawing Number	Highways England PIN	I Originator	I Volume	Rev
HE551485	-ACM	-GEN	-	C02
ZZ SW_DCO_ZZ	-DR-DC-2614	I Type	I Role	I Number

PROPOSED
M42 NORTHBOUND
MERGE

PROPOSED
M42 SOUTHBOUND
DIVERGE

SHEET 6

SHEET 5

MIDDLE BICKENHILL LANE


A462 CHESTER ROAD

DISUSED RAILWAY LINE

LITTLE
PACKINGTON



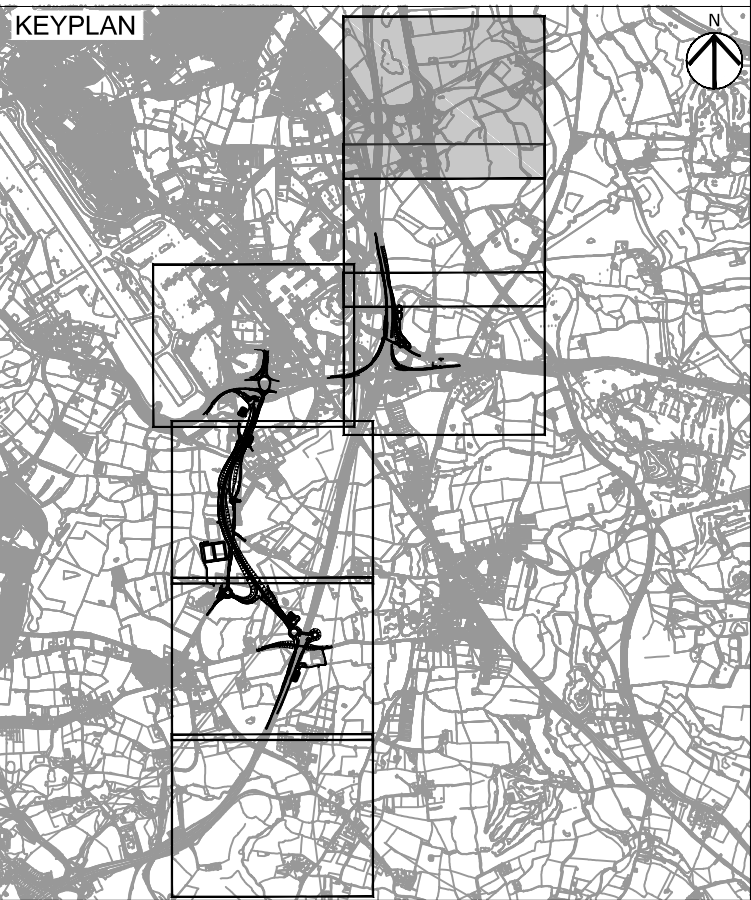
This map is based upon Ordnance Survey material with the permission of Ordnance Survey on behalf of the Controller of Her Majesty's Stationery Office © Crown copyright. Unauthorised reproduction infringes Crown copyright and may lead to prosecution or civil proceedings. Highways England 100030649 2019



- NOTES
1. ALL DIMENSIONS IN METRES UNLESS STATED OTHERWISE.
 2. DO NOT SCALE FROM THIS DRAWING, USE ONLY PRINTED DIMENSIONS.
 3. THE PROPOSED WORKS SHOWN ARE ILLUSTRATIVE ONLY AND WILL BE SUBJECT TO CHANGE AS PART OF DETAILED DESIGN DEVELOPMENT. ANY CHANGES WILL BE LIMITED TO BEING WITHIN THE ORDER LIMITS AND ANY OTHER CONSTRAINTS INCLUDED IN THE DEVELOPMENT CONSENT ORDER.
 4. THIS DRAWING IS TO BE READ IN CONJUNCTION WITH ALL OTHER PLANS AND DOCUMENTATION, IN PARTICULAR SCHEDULE 3 OF THE DEVELOPMENT CONSENT ORDER [TR010027/APP/3.1] AND THE GENERAL ARRANGEMENT PLANS [TR010027/APP/2.4].

- LEGEND
- LIMITS OF LAND TO BE ACQUIRED OR USED PERMANENTLY OR TEMPORARILY (THE ORDER LIMITS)
 - LIMITS OF LAND TO BE ACQUIRED TEMPORARILY FOR SIGNAGE INSTALLATION
 - LAND NOT INCLUDED WITHIN THE ORDER LIMITS
 - PROPOSED 30mph SPEED LIMIT
 - PROPOSED 40mph SPEED LIMIT
 - PROPOSED 50mph SPEED LIMIT
 - PROPOSED 60mph SPEED LIMIT
 - PROPOSED NATIONAL SPEED LIMIT ON TRUNK ROAD
 - PROPOSED SPECIAL ROAD SPEED LIMIT
 - PROPOSED STRUCTURE

SHEET NOT USED AS PART OF
THIS DRAWING SERIES



First Issue	WC	LIB	20/08/19	C01
Revised for Deadline 9	WC	PJK	14/11/19	C02
Revision Details	By	Check	Date	Suffix

Purpose of issue
DCO SUBMISSION

Client
Highways England
Floor 5
Two Colmore Square
38 Colmore Circus
B4 6BN



Development Consent Order Number
TR010027


Project Title
M42 JUNCTION 6 IMPROVEMENT

Drawing Title
TRAFFIC REGULATION MEASURES, REGULATION 5(2)(o) SPEED LIMITS SHEET 7 OF 7

Designed	Drawn	Checked	Approved	Date
CW	WC	JCH	PJK	14/11/19
Internal Project No. 60543032		Suitability D7		
Scale @ A1 1:2500		Zone Scheme Wide General		

THIS DOCUMENT HAS BEEN PREPARED PURSUANT TO AND SUBJECT TO THE TERMS OF AECOM'S APPOINTMENT BY ITS CLIENT. AECOM ACCEPTS NO LIABILITY FOR ANY USE OF THIS DOCUMENT OTHER THAN BY ITS ORIGINAL CLIENT OR FOLLOWING AECOM'S EXPRESS AGREEMENT TO SUCH USE, AND ONLY FOR THE PURPOSES FOR WHICH IT WAS PREPARED AND PROVIDED.

Drawing Number Highways England PIN HE551485	Originator -ACM	Volume -GEN-	Rev C02
Location ZZ SW_DCO_ZZ	Type -DR-DC-2615	Role I Number	



SHEET 7

SHEET 6

Plot Date: 14 November 2019 15:13:02
File Name: C:\PWORKING\AECOM\EDUAINES\HEININGWAY\037827\HE551485-ACM-GEN-ZZ_SW_DCO_ZZ-DR-DC-2615