

M42 Junction 6 Development Consent Order

Scheme Number TR010027

Volume 2

2.7(a) Classification of Road Plans

Regulation 5(2)(o)

Planning Act 2008

Infrastructure Planning (Applications: Prescribed
Forms and Procedure) Regulations 2009

November 2019

Infrastructure Planning

Planning Act 2008

The Infrastructure Planning (Applications: Prescribed Forms and Procedure) Regulations 2009

M42 Junction 6 Development Consent Order 202[]

Classification of Road Plans

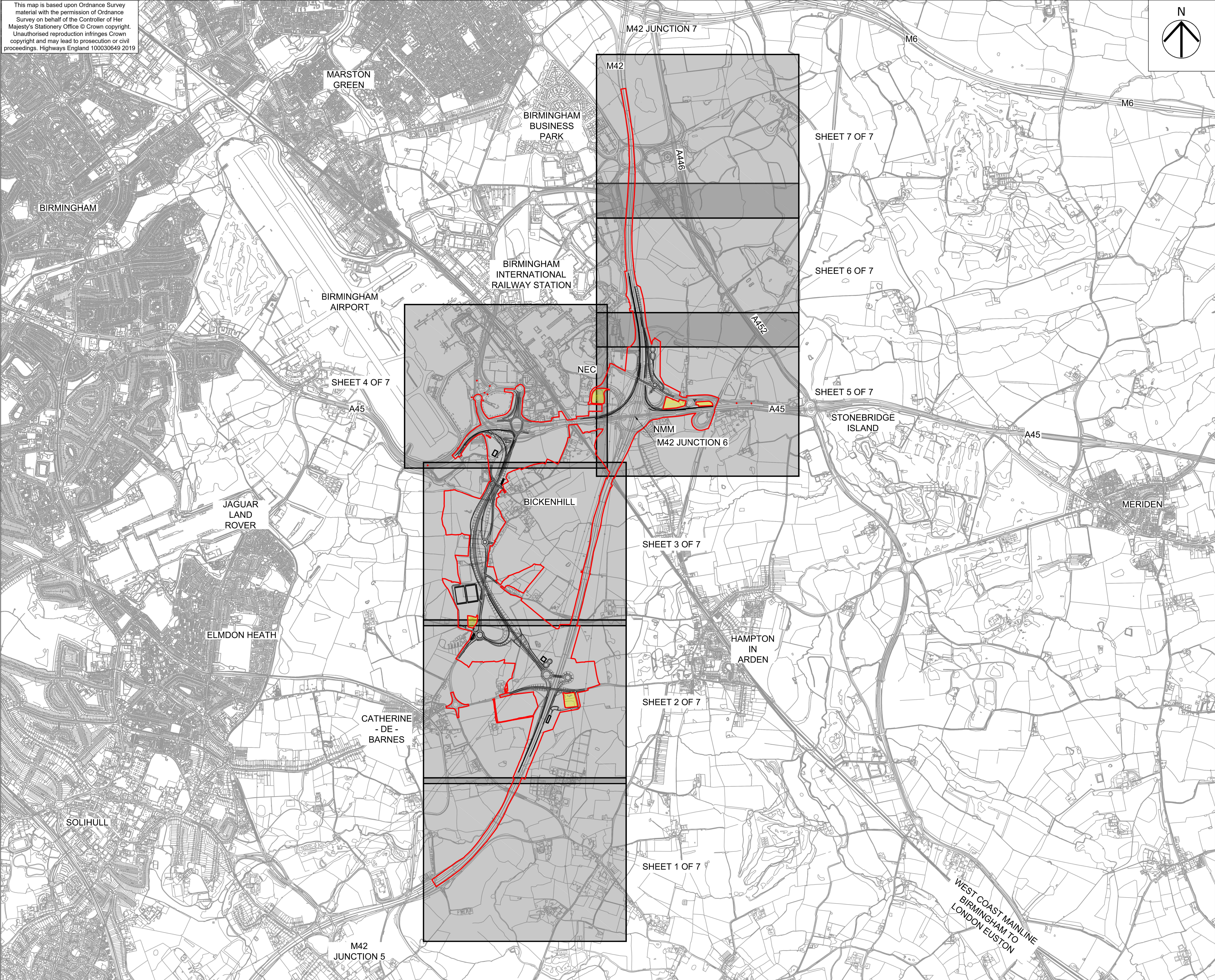
Regulation Number	Regulation 5(2)(o)
Planning Inspectorate Scheme Reference	TR010027
Application Document Reference	2.7(a)
Author	M42 Junction 6 Project Team and Highways England

Version	Date	Status of Version
1	January 2019	DCO Application
2	November 2019	DCO Examination Deadline 9

Schedule of Plans included in this Application Document

Drawing Number	Drawing Title	Revision
HE551485-ACM-GEN-ZZ_SW_DCO_ZZ-DR-DC-2700	Classification of Road Plans Regulation 5(2)(o) Key Plan	C02
HE551485-ACM-GEN-ZZ_SW_DCO_ZZ-DR-DC-2701	Classification of Road Plans Regulation 5(2)(o) Sheet 1 of 7	C02
HE551485-ACM-GEN-ZZ_SW_DCO_ZZ-DR-DC-2702	Classification of Road Plans Regulation 5(2)(o) Sheet 2 of 7	C02
HE551485-ACM-GEN-ZZ_SW_DCO_ZZ-DR-DC-2703	Classification of Road Plans Regulation 5(2)(o) Sheet 3 of 7	C02
HE551485-ACM-GEN-ZZ_SW_DCO_ZZ-DR-DC-2704	Classification of Road Plans Regulation 5(2)(o) Sheet 4 of 7	C02
HE551485-ACM-GEN-ZZ_SW_DCO_ZZ-DR-DC-2705	Classification of Road Plans Regulation 5(2)(o) Sheet 5 of 7	C02
HE551485-ACM-GEN-ZZ_SW_DCO_ZZ-DR-DC-2706	Classification of Road Plans Regulation 5(2)(o) Sheet 6 of 7	C02
HE551485-ACM-GEN-ZZ_SW_DCO_ZZ-DR-DC-2707	Classification of Road Plans Regulation 5(2)(o) Sheet 7 of 7	C02

This map is based upon Ordnance Survey material with the permission of Ordnance Survey on behalf of the Controller of Her Majesty's Stationery Office © Crown copyright. Unauthorised reproduction infringes Crown copyright and may lead to prosecution or civil proceedings. Highways England 100030649 2019



- NOTES
- DO NOT SCALE FROM THIS DRAWING. USE ONLY PRINTED DIMENSIONS.
 - THE PROPOSED WORKS SHOWN ARE ILLUSTRATIVE ONLY AND WILL BE SUBJECT TO CHANGE AS PART OF DETAILED DESIGN DEVELOPMENT. ANY CHANGES WILL BE LIMITED TO BEING WITHIN THE ORDER LIMITS AND ANY OTHER CONSTRAINTS INCLUDED IN THE DEVELOPMENT CONSENT ORDER.
 - THIS DRAWING IS TO BE READ IN CONJUNCTION WITH ALL OTHER PLANS AND DOCUMENTATION.

LEGEND

LIMITS OF LAND TO BE ACQUIRED OR USED PERMANENTLY OR TEMPORARILY (THE ORDER LIMITS)

LAND NOT INCLUDED WITHIN THE ORDER LIMITS

First Issue	WC	LJB	17/05/19	C01
Revised for Deadline 9	WC	PJK	14/11/19	C02
Revision Details		By	Date	Suffix
		Check		

Purpose of issue

DCO SUBMISSION

Client
Highways England
Floor 5
Two Colmore Square
38 Colmore Circus
B4 6BN



Development Consent Order Number

TR010027

Project Title

M42 JUNCTION 6 IMPROVEMENT

Drawing Title

CLASSIFICATION OF ROAD PLANS REGULATION 5(4) KEY PLAN

Designed	Drawn	Checked	Approved	Date
CW	WC	JCH	PJK	14/11/19
Internal Project No.		Suitability		
60543032		D7		
Scale @ A1		Zone		
NTS		Scheme Wide General		


THIS DOCUMENT HAS BEEN PREPARED PURSUANT TO AND SUBJECT TO THE TERMS OF AECOM'S APPOINTMENT BY ITS CLIENT. AECOM ACCEPTS NO LIABILITY FOR ANY USE OF THIS DOCUMENT OTHER THAN BY ITS ORIGINAL CLIENT OR FOLLOWING AECOM'S EXPRESS AGREEMENT TO SUCH USE, AND ONLY FOR THE PURPOSES FOR WHICH IT WAS PREPARED AND PROVIDED.

Drawing Number	Highways England PIN	I Originator	I Volume	Rev
HE551485	-ACM	-GEN	-	C02
ZZ SW_DCO_ZZ	-DR-DC	-2700		
Location	I Type	I Role	I Number	

This map is based upon Ordnance Survey material with the permission of Ordnance Survey on behalf of the Controller of Her Majesty's Stationery Office © Crown copyright. Unauthorised reproduction infringes Crown copyright and may lead to prosecution or civil proceedings. Highways England 100030649 2019

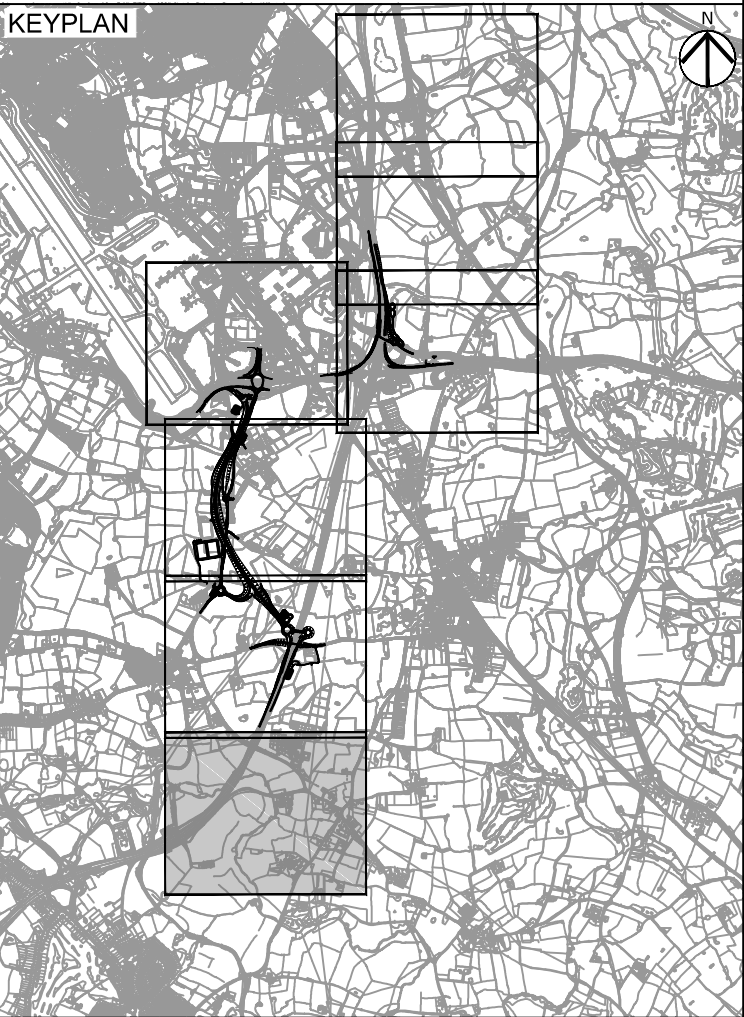
SHEET 2

SHEET 1



- NOTES
1. ALL DIMENSIONS IN METRES UNLESS STATED OTHERWISE.
 2. DO NOT SCALE FROM THIS DRAWING, USE ONLY PRINTED DIMENSIONS.
 3. THE PROPOSED WORKS SHOWN ARE ILLUSTRATIVE ONLY AND WILL BE SUBJECT TO CHANGE AS PART OF DETAILED DESIGN DEVELOPMENT. ANY CHANGES WILL BE LIMITED TO BEING WITHIN THE ORDER LIMITS AND ANY OTHER CONSTRAINTS INCLUDED IN THE DEVELOPMENT CONSENT ORDER.
 4. THIS DRAWING IS TO BE READ IN CONJUNCTION WITH ALL OTHER PLANS AND DOCUMENTATION, IN PARTICULAR SCHEDULE 3 OF THE DEVELOPMENT CONSENT ORDER [TR010027/APP/3.1]

- LEGEND
- LIMITS OF LAND TO BE ACQUIRED OR USED PERMANENTLY OR TEMPORARILY (THE ORDER LIMITS)
 - LIMITS OF LAND TO BE TEMPORARILY ACQUIRED FOR SIGNAGE INSTALLATION
 - LAND NOT INCLUDED WITHIN THE ORDER LIMITS
 - SPECIAL ROAD
 - TRUNK ROAD
 - CLASSIFIED ROAD
 - UNCLASSIFIED ROAD
 - PRIVATE MEANS OF ACCESS/ MAINTENANCE TRACK
 - PROPOSED STRUCTURE
 - START/END POINT OF CLASSIFICATION DETAILED IN SCHEDULE 3



First Issue	WC	LIB	20/08/19	C01
Revised for Deadline 9	WC	PJK	14/11/19	C02
Revision Details		By	Date	Suffix
		Check		

Purpose of issue

DCO SUBMISSION

Client
Highways England
Floor 5
Two Colmore Square
38 Colmore Circus
B4 6BN



Development Consent Order Number

TR010027

Project Title

M42 JUNCTION 6 IMPROVEMENT

Drawing Title

CLASSIFICATION OF ROAD PLANS REGULATION 5(2)(o) SHEET 1 OF 7

Designed	Drawn	Checked	Approved	Date
CW	WC	JCH	PJK	14/11/19
Internal Project No.		Suitability		
60543032		D7		
Scale @ A1		Zone		
1:2500		Scheme Wide General		

THIS DOCUMENT HAS BEEN PREPARED PURSUANT TO AND SUBJECT TO THE TERMS OF AECOM'S APPOINTMENT BY ITS CLIENT. AECOM ACCEPTS NO LIABILITY FOR ANY USE OF THIS DOCUMENT OTHER THAN BY ITS ORIGINAL CLIENT OR FOLLOWING AECOM'S EXPRESS AGREEMENT TO SUCH USE, AND ONLY FOR THE PURPOSES FOR WHICH IT WAS PREPARED AND PROVIDED.

Drawing Number	Highways England PIN	I Originator	I Volume	Rev
HE551485	-ACM	-GEN	-	C02
ZZ_SW_DCO_ZZ	-DR-DC-2701	I Type	I Role	I Number
Location				



1/1

M42

1/2

HENWOOD LANE

BARSTON LANE

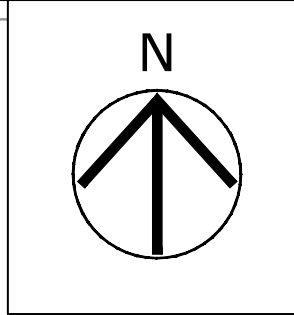
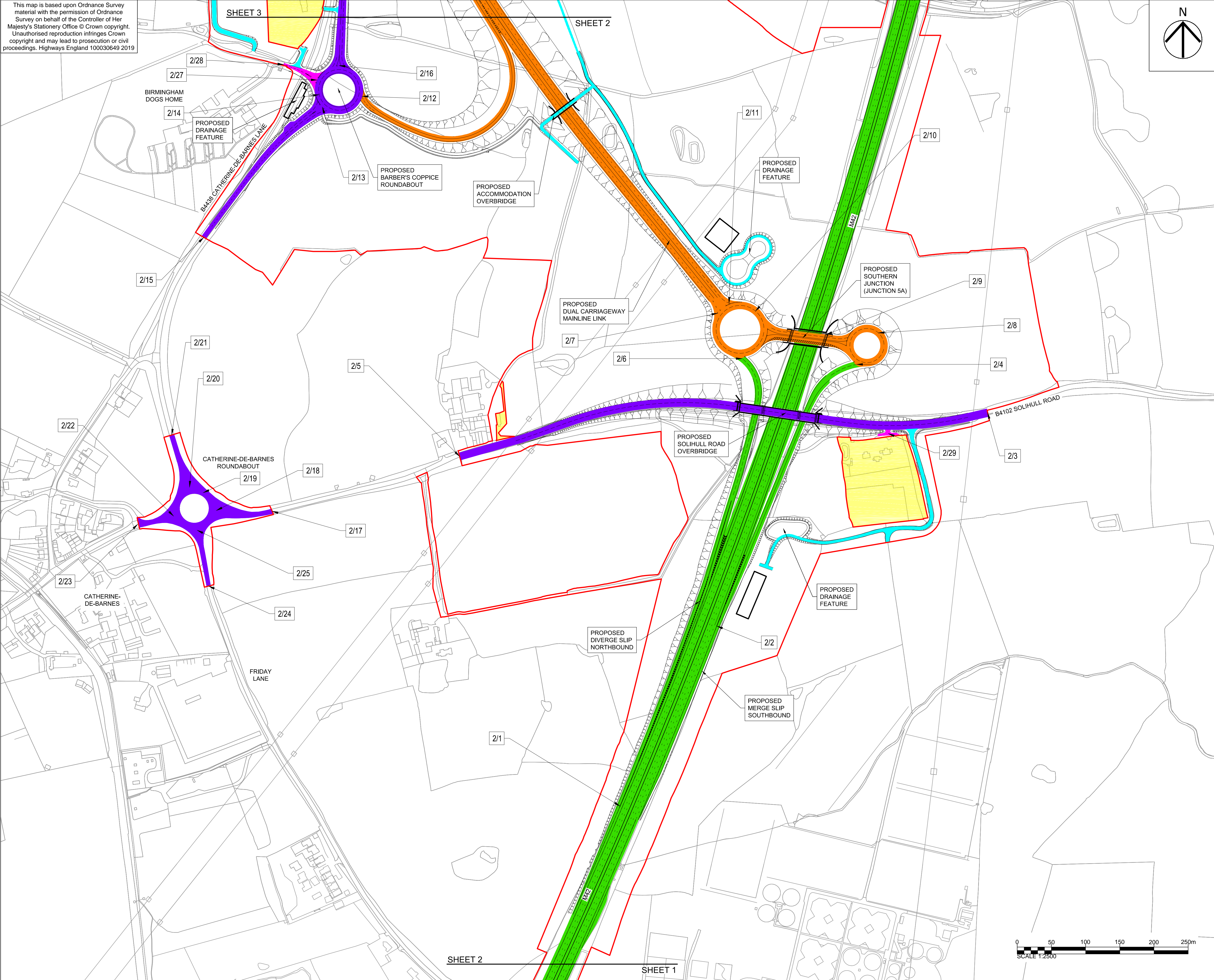
BARSTON LANE

EASTCOTE

KNOWLE ROAD

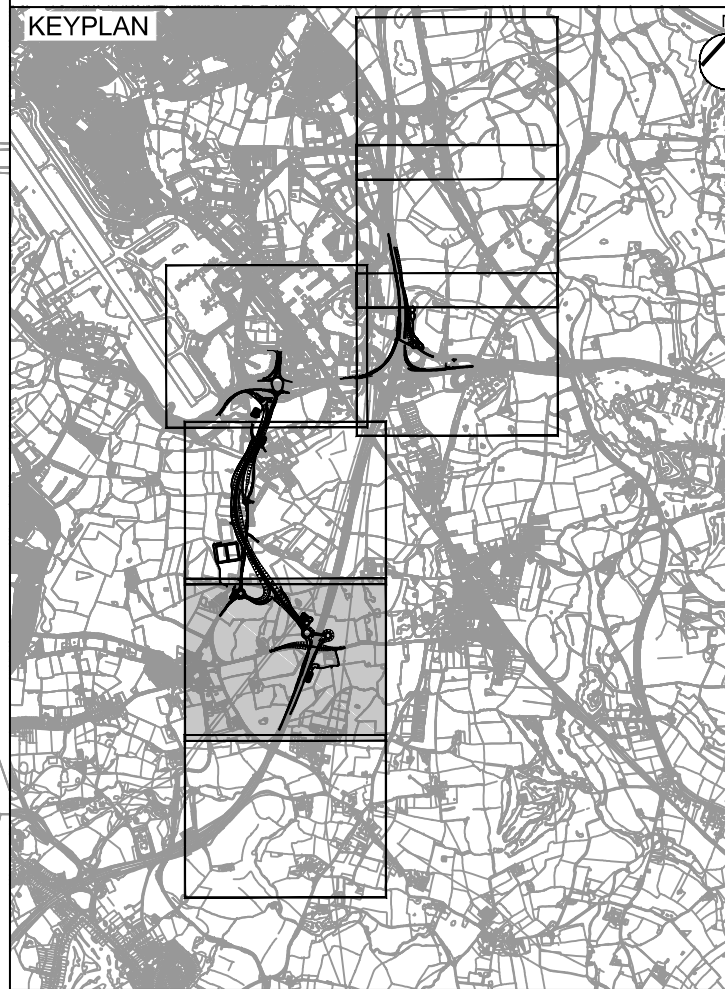
SEWAGE WORKS

This map is based upon Ordnance Survey material with the permission of Ordnance Survey on behalf of the Controller of Her Majesty's Stationery Office © Crown copyright. Unauthorised reproduction infringes Crown copyright and may lead to prosecution or civil proceedings. Highways England 100030649 2019



- NOTES
1. ALL DIMENSIONS IN METRES UNLESS STATED OTHERWISE.
 2. DO NOT SCALE FROM THIS DRAWING, USE ONLY PRINTED DIMENSIONS.
 3. THE PROPOSED WORKS SHOWN ARE ILLUSTRATIVE ONLY AND WILL BE SUBJECT TO CHANGE AS PART OF DETAILED DESIGN DEVELOPMENT. ANY CHANGES WILL BE LIMITED TO BEING WITHIN THE ORDER LIMITS AND ANY OTHER CONSTRAINTS INCLUDED IN THE DEVELOPMENT CONSENT ORDER.
 4. THIS DRAWING IS TO BE READ IN CONJUNCTION WITH ALL OTHER PLANS AND DOCUMENTATION, IN PARTICULAR SCHEDULE 3 OF THE DEVELOPMENT CONSENT ORDER [TR010027/APP/3.1]

- LEGEND
- LIMITS OF LAND TO BE ACQUIRED OR USED PERMANENTLY OR TEMPORARILY (THE ORDER LIMITS)
 - LIMITS OF LAND TO BE TEMPORARILY ACQUIRED FOR SIGNAGE INSTALLATION
 - LAND NOT INCLUDED WITHIN THE ORDER LIMITS
 - SPECIAL ROAD
 - TRUNK ROAD
 - CLASSIFIED ROAD
 - UNCLASSIFIED ROAD
 - PRIVATE MEANS OF ACCESS/ MAINTENANCE TRACK
 - PROPOSED STRUCTURE
 - START/END POINT OF CLASSIFICATION DETAILED IN SCHEDULE 3



First Issue	WC	LIB	20/08/19	P01
Revised for Deadline 9	WC	PJK	14/11/19	P02
Revision Details	By	Check	Date	Suffix

Purpose of issue
DCO SUBMISSION

Client
Highways England
Floor 5
Two Colmore Square
38 Colmore Circus
B4 6BN



Development Consent Order Number
TR010027

Project Title
M42 JUNCTION 6 IMPROVEMENT

Drawing Title
CLASSIFICATION OF ROAD PLANS REGULATION 5(2)(O) SHEET 2 OF 7

Designed CW	Drawn WC	Checked JCH	Approved PJK	Date 14/11/19
Internal Project No. 60543032		Suitability D7		
Scale @ A1 1:2500		Zone Scheme Wide General		

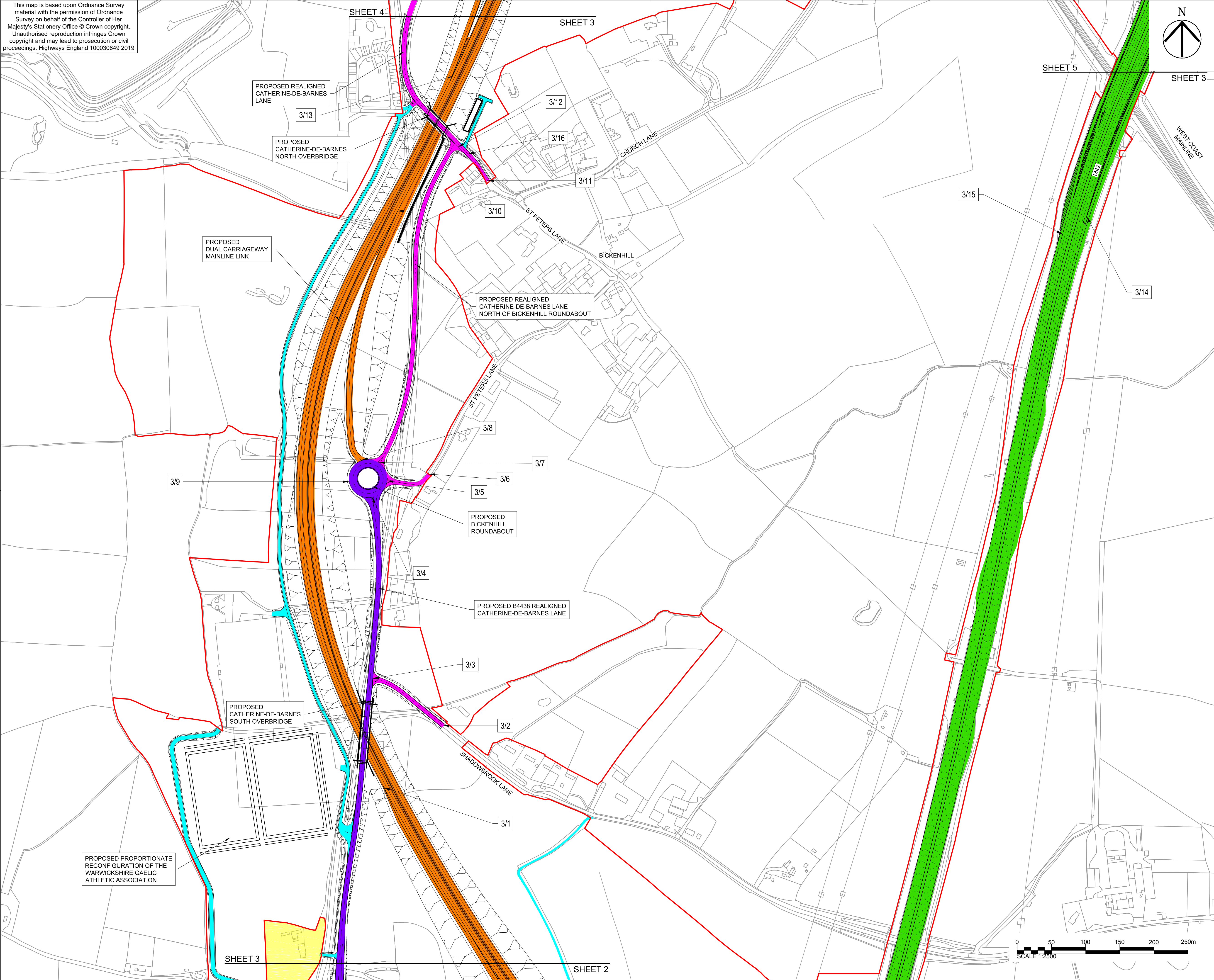
THIS DOCUMENT HAS BEEN PREPARED PURSUANT TO AND SUBJECT TO THE TERMS OF AECOM'S APPOINTMENT BY ITS CLIENT. AECOM ACCEPTS NO LIABILITY FOR ANY USE OF THIS DOCUMENT OTHER THAN BY ITS ORIGINAL CLIENT OR FOLLOWING AECOM'S EXPRESS AGREEMENT TO SUCH USE, AND ONLY FOR THE PURPOSES FOR WHICH IT WAS PREPARED AND PROVIDED.

Drawing Number Highways England PIN HE551485	I Originator -ACM	I Volume -GEN	Rev P02
Location ZZ_SW_DCO_ZZ	I Type -DR-DC	I Role 2702	



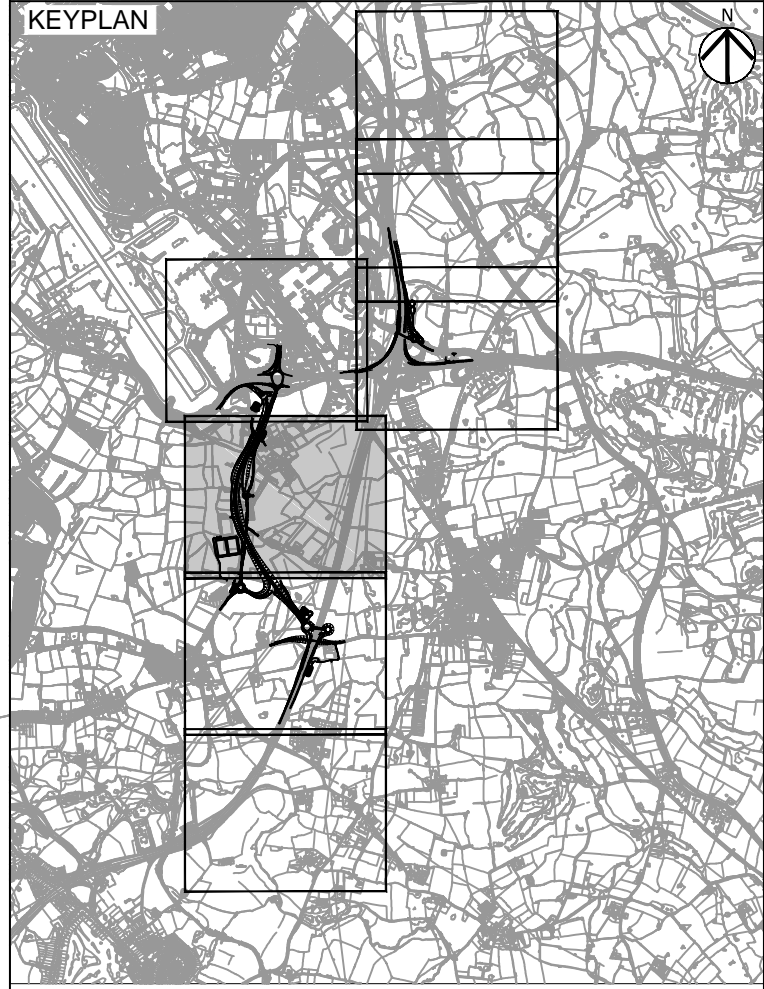
Plot Date: 15 November 2019 08:57:32
File Name: C:\PWORKING\ACCOM\EDUANES\HEINOWA\Y0379827\HE551485-ACM-GEN-ZZ_SW_DCO_ZZ-DR-DC-2702

This map is based upon Ordnance Survey material with the permission of Ordnance Survey on behalf of the Controller of Her Majesty's Stationery Office © Crown copyright. Unauthorised reproduction infringes Crown copyright and may lead to prosecution or civil proceedings. Highways England 100030649 2019



- NOTES
1. ALL DIMENSIONS IN METRES UNLESS STATED OTHERWISE.
 2. DO NOT SCALE FROM THIS DRAWING, USE ONLY PRINTED DIMENSIONS.
 3. THE PROPOSED WORKS SHOWN ARE ILLUSTRATIVE ONLY AND WILL BE SUBJECT TO CHANGE AS PART OF DETAILED DESIGN DEVELOPMENT. ANY CHANGES WILL BE LIMITED TO BEING WITHIN THE ORDER LIMITS AND ANY OTHER CONSTRAINTS INCLUDED IN THE DEVELOPMENT CONSENT ORDER.
 4. THIS DRAWING IS TO BE READ IN CONJUNCTION WITH ALL OTHER PLANS AND DOCUMENTATION, IN PARTICULAR SCHEDULE 3 OF THE DEVELOPMENT CONSENT ORDER [TR010027/APP/3.1]

- LEGEND
- LIMITS OF LAND TO BE ACQUIRED OR USED PERMANENTLY OR TEMPORARILY (THE ORDER LIMITS)
 - LIMITS OF LAND TO BE TEMPORARILY ACQUIRED FOR SIGNAGE INSTALLATION
 - LAND NOT INCLUDED WITHIN THE ORDER LIMITS
 - SPECIAL ROAD
 - TRUNK ROAD
 - CLASSIFIED ROAD
 - UNCLASSIFIED ROAD
 - PRIVATE MEANS OF ACCESS/ MAINTENANCE TRACK
 - PROPOSED STRUCTURE
 - START/END POINT OF CLASSIFICATION DETAILED IN SCHEDULE 3



First Issue	WC	LIB	20/08/19	C01
Revised for Deadline 9	WC	PJK	14/11/19	C02
Revision Details	By	Check	Date	Suffix

DCO SUBMISSION

Client
Highways England
Floor 5
Two Colmore Square
38 Colmore Circus
B4 6BN



Development Consent Order Number
TR010027

Project Title
M42 JUNCTION 6 IMPROVEMENT

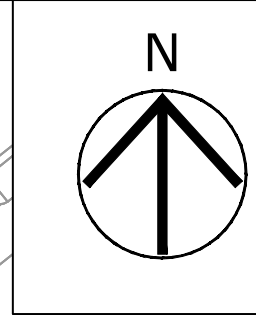
Drawing Title
CLASSIFICATION OF ROAD PLANS
REGULATION 5(2)(o)
SHEET 3 OF 7

Designed CW	Drawn WC	Checked JCH	Approved PJK	Date 14/11/19
Internal Project No. 60543032			Suitability D7	
Scale @ A1 1:2500			Zone Scheme Wide General	

THIS DOCUMENT HAS BEEN PREPARED PURSUANT TO AND SUBJECT TO THE TERMS OF AECOM'S APPOINTMENT BY ITS CLIENT. AECOM ACCEPTS NO LIABILITY FOR ANY USE OF THIS DOCUMENT OTHER THAN BY ITS ORIGINAL CLIENT OR FOLLOWING AECOM'S EXPRESS AGREEMENT TO SUCH USE, AND ONLY FOR THE PURPOSES FOR WHICH IT WAS PREPARED AND PROVIDED.

Drawing Number Highways England PIN HE551485	I Originator -ACM	I Volume -GEN	Rev C02
Location ZZ_SW_DCO_ZZ	I Type -DR-DC	I Role 2703	

This map is based upon Ordnance Survey material with the permission of Ordnance Survey on behalf of the Controller of Her Majesty's Stationery Office © Crown copyright. Unauthorised reproduction infringes Crown copyright and may lead to prosecution or civil proceedings. Highways England 100030649 2019



- NOTES
1. ALL DIMENSIONS IN METRES UNLESS STATED OTHERWISE.
 2. DO NOT SCALE FROM THIS DRAWING, USE ONLY PRINTED DIMENSIONS.
 3. THE PROPOSED WORKS SHOWN ARE ILLUSTRATIVE ONLY AND WILL BE SUBJECT TO CHANGE AS PART OF DETAILED DESIGN DEVELOPMENT. ANY CHANGES WILL BE LIMITED TO BEING WITHIN THE ORDER LIMITS AND ANY OTHER CONSTRAINTS INCLUDED IN THE DEVELOPMENT CONSENT ORDER.
 4. THIS DRAWING IS TO BE READ IN CONJUNCTION WITH ALL OTHER PLANS AND DOCUMENTATION, IN PARTICULAR SCHEDULE 3 OF THE DEVELOPMENT CONSENT ORDER [TR010027/APP/3.1]

- LEGEND
- LIMITS OF LAND TO BE ACQUIRED OR USED PERMANENTLY OR TEMPORARILY (THE ORDER LIMITS)
 - LIMITS OF LAND TO BE TEMPORARILY ACQUIRED FOR SIGNAGE INSTALLATION
 - LAND NOT INCLUDED WITHIN THE ORDER LIMITS
 - SPECIAL ROAD
 - TRUNK ROAD
 - CLASSIFIED ROAD
 - UNCLASSIFIED ROAD
 - PRIVATE MEANS OF ACCESS/ MAINTENANCE TRACK
 - PROPOSED STRUCTURE
 - START/END POINT OF CLASSIFICATION DETAILED IN SCHEDULE 3



First Issue	WC	LB	20/08/19	C01
Revised for Deadline 9	WC	PJK	14/11/19	C02
Revision Details	By	Check	Date	Suffix

DCO SUBMISSION

Client
Highways England
Floor 5
Two Colmore Square
38 Colmore Circus
B4 6BN



Development Consent Order Number
TR010027

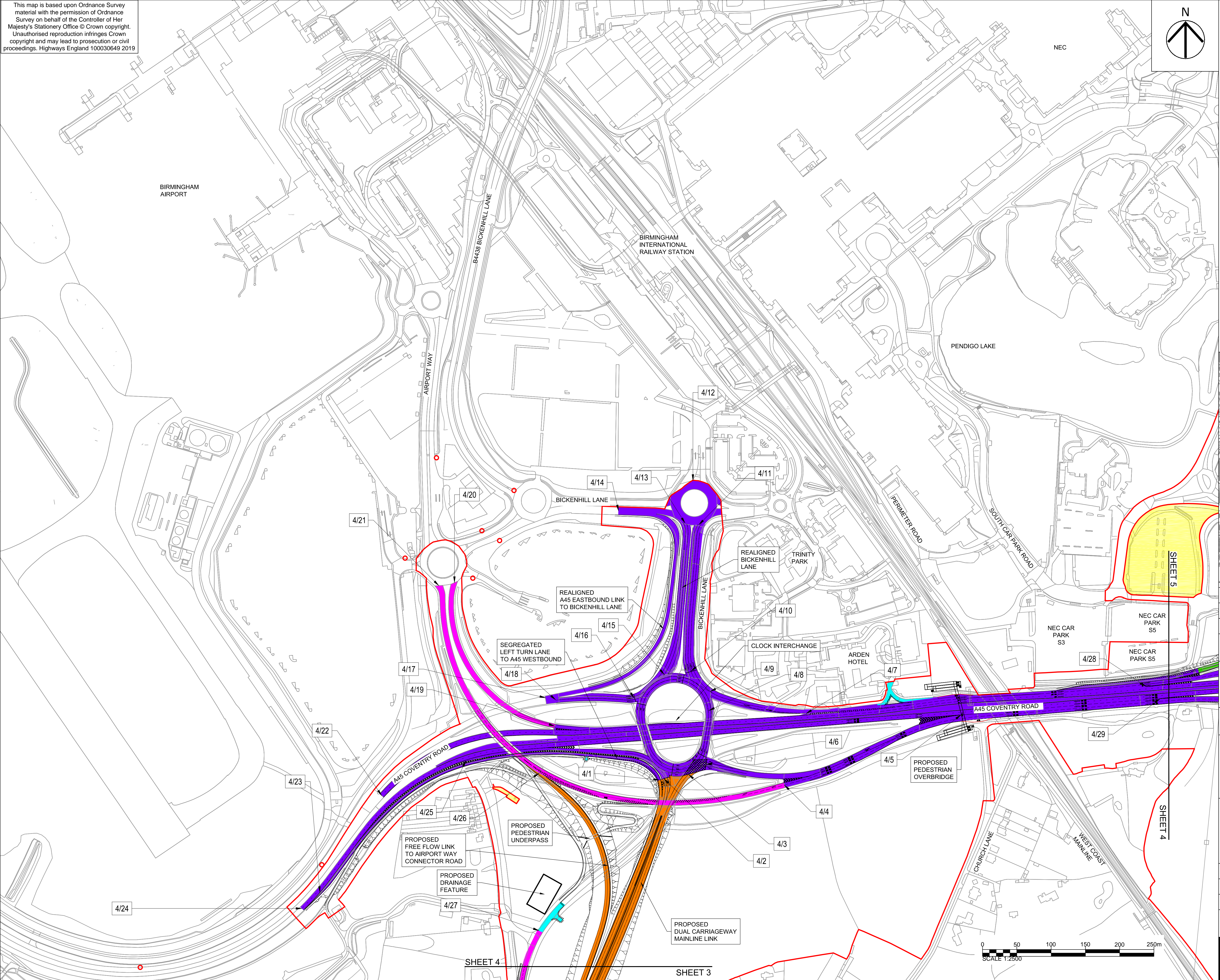
M42 JUNCTION 6 IMPROVEMENT

CLASSIFICATION OF ROAD PLANS REGULATION 5(2)(o) SHEET 4 OF 7


Designed CW	Drawn WC	Checked JCH	Approved PJK	Date 14/11/19
Internal Project No. 60543032			Suitability D7	
Scale @ A1 1:2500			Zone Scheme Wide General	

THIS DOCUMENT HAS BEEN PREPARED PURSUANT TO AND SUBJECT TO THE TERMS OF AECOM'S APPOINTMENT BY ITS CLIENT. AECOM ACCEPTS NO LIABILITY FOR ANY USE OF THIS DOCUMENT OTHER THAN BY ITS ORIGINAL CLIENT OR FOLLOWING AECOM'S EXPRESS AGREEMENT TO SUCH USE, AND ONLY FOR THE PURPOSES FOR WHICH IT WAS PREPARED AND PROVIDED.

Drawing Number Highways England PIN HE551485	I Originator -ACM	I Volume -GEN	Rev C02
Location ZZ SW_DCO_ZZ	I Type -DR-DC	I Role 2704	

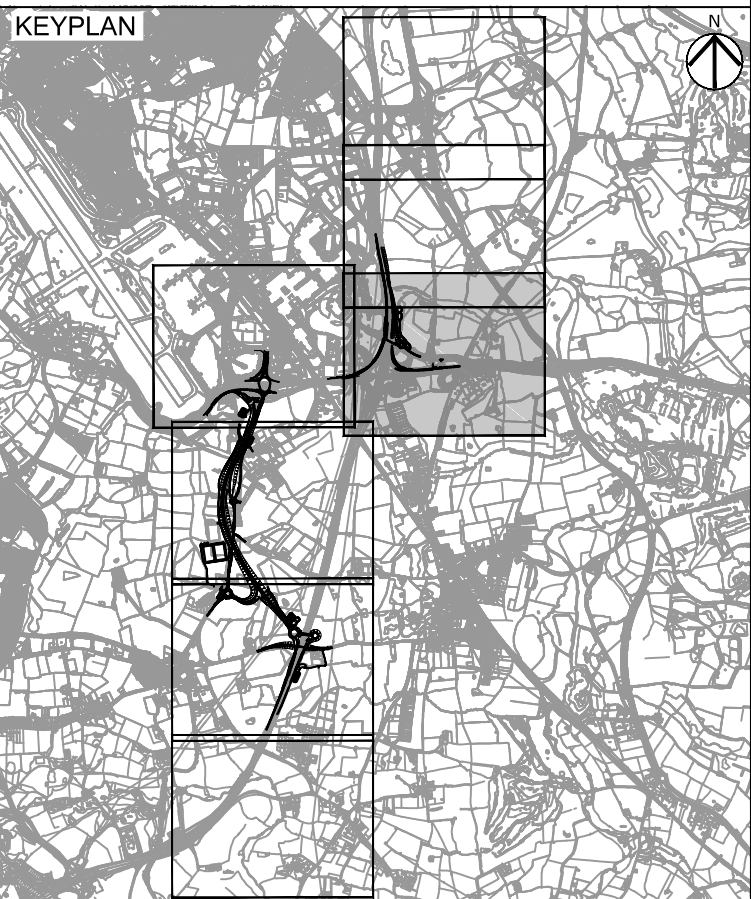


This map is based upon Ordnance Survey material with the permission of Ordnance Survey on behalf of the Controller of Her Majesty's Stationery Office © Crown copyright. Unauthorised reproduction infringes Crown copyright and may lead to prosecution or civil proceedings. Highways England 100030649 2019



- NOTES
1. ALL DIMENSIONS IN METRES UNLESS STATED OTHERWISE.
 2. DO NOT SCALE FROM THIS DRAWING, USE ONLY PRINTED DIMENSIONS.
 3. THE PROPOSED WORKS SHOWN ARE ILLUSTRATIVE ONLY AND WILL BE SUBJECT TO CHANGE AS PART OF DETAILED DESIGN DEVELOPMENT. ANY CHANGES WILL BE LIMITED TO BEING WITHIN THE ORDER LIMITS AND ANY OTHER CONSTRAINTS INCLUDED IN THE DEVELOPMENT CONSENT ORDER.
 4. THIS DRAWING IS TO BE READ IN CONJUNCTION WITH ALL OTHER PLANS AND DOCUMENTATION, IN PARTICULAR SCHEDULE 3 OF THE DEVELOPMENT CONSENT ORDER [TR010027/APP/3.1]

- LEGEND
- LIMITS OF LAND TO BE ACQUIRED OR USED PERMANENTLY OR TEMPORARILY (THE ORDER LIMITS)
 - LIMITS OF LAND TO BE TEMPORARILY ACQUIRED FOR SIGNAGE INSTALLATION
 - LAND NOT INCLUDED WITHIN THE ORDER LIMITS
 - SPECIAL ROAD
 - TRUNK ROAD
 - CLASSIFIED ROAD
 - UNCLASSIFIED ROAD
 - PRIVATE MEANS OF ACCESS/ MAINTENANCE TRACK
 - PROPOSED STRUCTURE
 - START/END POINT OF CLASSIFICATION DETAILED IN SCHEDULE 3



First Issue	WC	LIB	20/08/19	C01
Revised for Deadline 9	WC	PJK	14/11/19	C02
Revision Details	By	Check	Date	Suffix

DCO SUBMISSION

Client
Highways England
Floor 5
Two Colmore Square
38 Colmore Circus
B4 6BN



Development Consent Order Number
TR010027

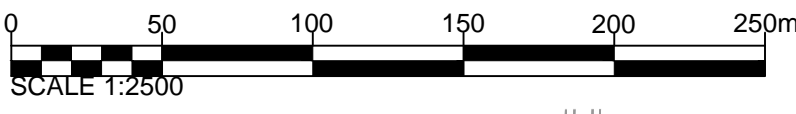
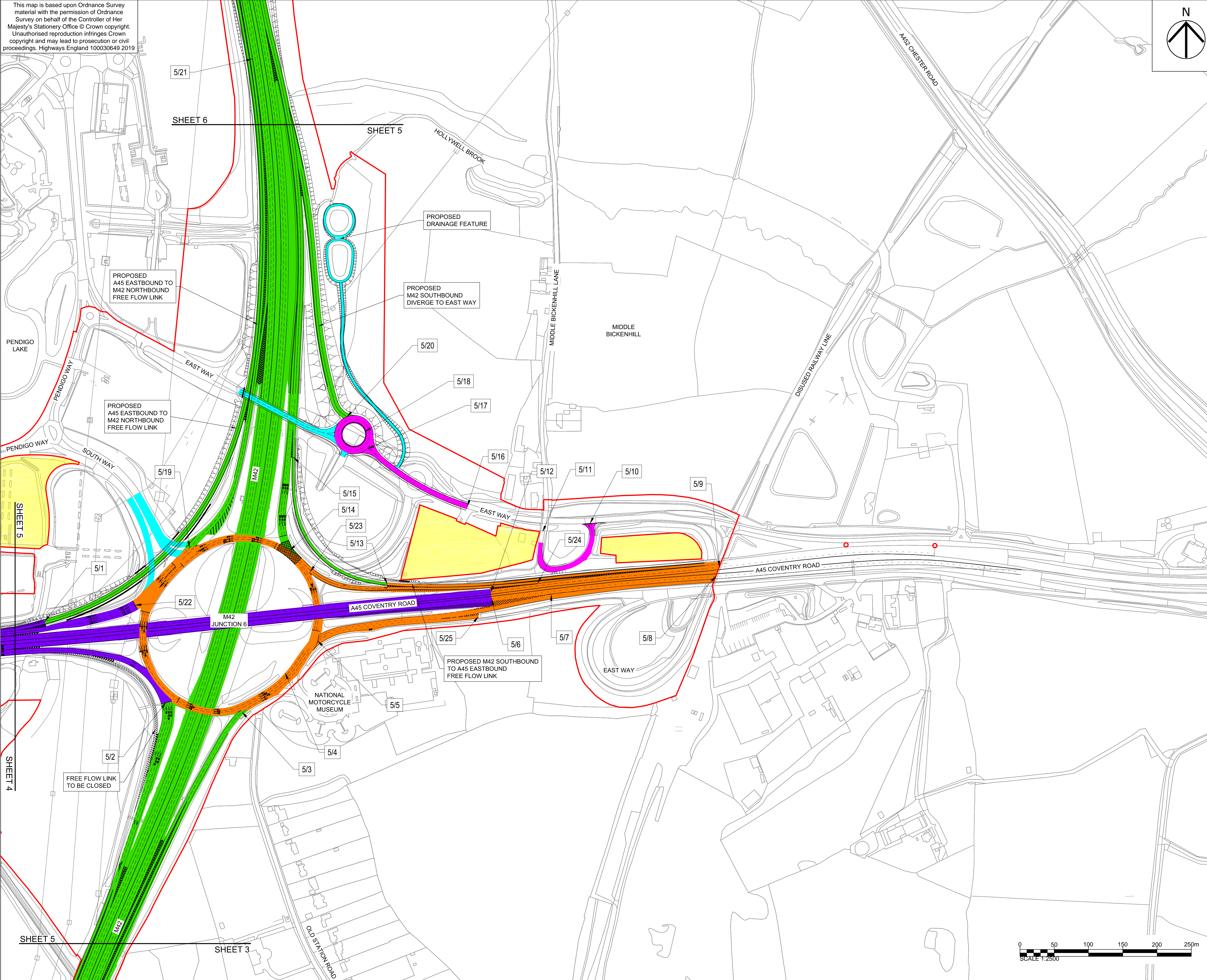
Project Title
M42 JUNCTION 6 IMPROVEMENT

Drawing Title
CLASSIFICATION OF ROAD PLANS REGULATION 5(2)(o) SHEET 5 OF 7

Designed CW	Drawn WC	Checked JCH	Approved PJK	Date 14/11/19
Internal Project No. 60543032	Suitability D7	Zone Scheme Wide General		


THIS DOCUMENT HAS BEEN PREPARED PURSUANT TO AND SUBJECT TO THE TERMS OF AECOM'S APPOINTMENT BY ITS CLIENT. AECOM ACCEPTS NO LIABILITY FOR ANY USE OF THIS DOCUMENT OTHER THAN BY ITS ORIGINAL CLIENT OR FOLLOWING AECOM'S EXPRESS AGREEMENT TO SUCH USE, AND ONLY FOR THE PURPOSES FOR WHICH IT WAS PREPARED AND PROVIDED.

Drawing Number Highways England PIN HE551485 -ACM	Originator -GEN -	Volume ZZ_SW_DCO_ZZ -DR-DC-2705	Rev C02
---	----------------------	------------------------------------	------------



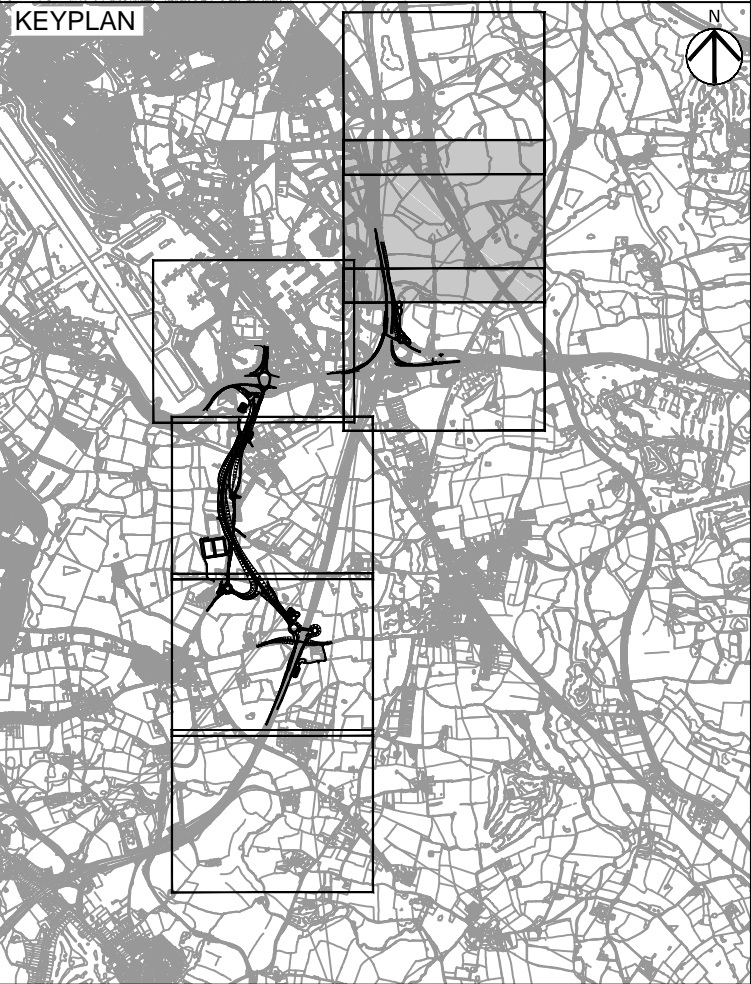
Plot Date: 14 November 2019 14:46:34
File Name: C:\PWORKING\GACOM\EDUAMES\HE\NINOWAY\0370827\HE551485-ACM-GEN-ZZ_SW_DCO_ZZ-DR-DC-2705

This map is based upon Ordnance Survey material with the permission of Ordnance Survey on behalf of the Controller of Her Majesty's Stationery Office © Crown copyright. Unauthorised reproduction infringes Crown copyright and may lead to prosecution or civil proceedings. Highways England 100030649 2019



- NOTES
1. ALL DIMENSIONS IN METRES UNLESS STATED OTHERWISE.
 2. DO NOT SCALE FROM THIS DRAWING, USE ONLY PRINTED DIMENSIONS.
 3. THE PROPOSED WORKS SHOWN ARE ILLUSTRATIVE ONLY AND WILL BE SUBJECT TO CHANGE AS PART OF DETAILED DESIGN DEVELOPMENT. ANY CHANGES WILL BE LIMITED TO BEING WITHIN THE ORDER LIMITS AND ANY OTHER CONSTRAINTS INCLUDED IN THE DEVELOPMENT CONSENT ORDER.
 4. THIS DRAWING IS TO BE READ IN CONJUNCTION WITH ALL OTHER PLANS AND DOCUMENTATION, IN PARTICULAR SCHEDULE 3 OF THE DEVELOPMENT CONSENT ORDER [TR010027/APP/3.1]

- LEGEND
- LIMITS OF LAND TO BE ACQUIRED OR USED PERMANENTLY OR TEMPORARILY (THE ORDER LIMITS)
 - LIMITS OF LAND TO BE TEMPORARILY ACQUIRED FOR SIGNAGE INSTALLATION
 - LAND NOT INCLUDED WITHIN THE ORDER LIMITS
 - SPECIAL ROAD
 - TRUNK ROAD
 - CLASSIFIED ROAD
 - UNCLASSIFIED ROAD
 - PRIVATE MEANS OF ACCESS/ MAINTENANCE TRACK
 - PROPOSED STRUCTURE
 - START/END POINT OF CLASSIFICATION DETAILED IN SCHEDULE 3



First Issue	WC	LIB	20/08/19	C01
Revised for Deadline 9	WC	PJK	14/11/19	C02
Revision Details	By	Check	Date	Suffix

Purpose of issue

DCO SUBMISSION

Client
Highways England
Floor 5
Two Colmore Square
38 Colmore Circus
B4 6BN

Development Consent Order Number

TR010027

Project Title

M42 JUNCTION 6 IMPROVEMENT

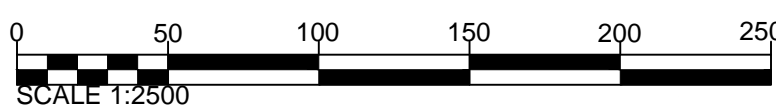
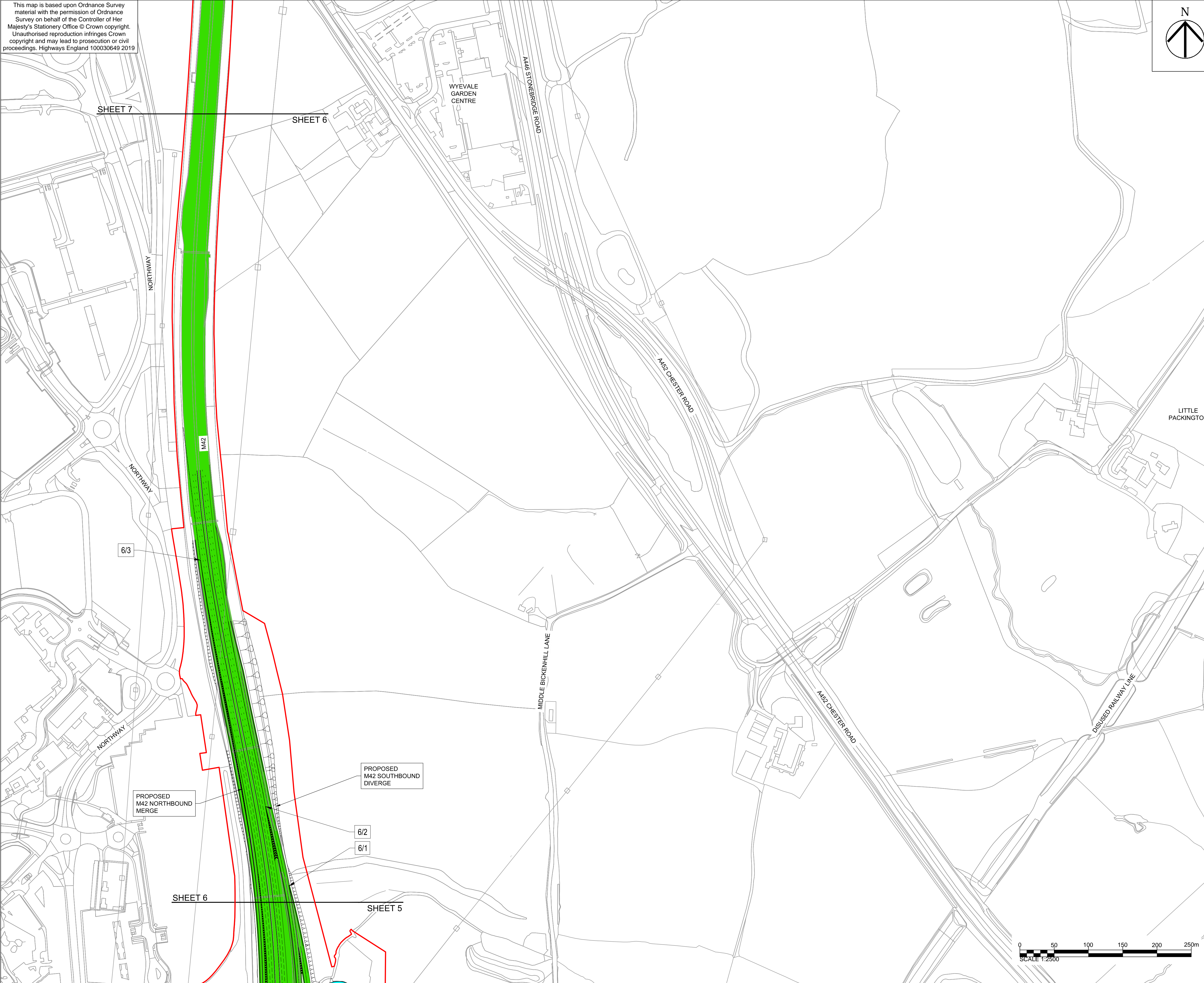
Drawing Title

**CLASSIFICATION OF ROAD PLANS
REGULATION 5(2)(o)
SHEET 6 OF 7**


Designed	Drawn	Checked	Approved	Date
CW	WC	JCH	PJK	14/11/19
Internal Project No.		Suitability		
60543032		D7		
Scale @ A1		Zone		
1:2500		Scheme Wide General		

THIS DOCUMENT HAS BEEN PREPARED PURSUANT TO AND SUBJECT TO THE TERMS OF AECOM'S APPOINTMENT BY ITS CLIENT. AECOM ACCEPTS NO LIABILITY FOR ANY USE OF THIS DOCUMENT OTHER THAN BY ITS ORIGINAL CLIENT OR FOLLOWING AECOM'S EXPRESS AGREEMENT TO SUCH USE, AND ONLY FOR THE PURPOSES FOR WHICH IT WAS PREPARED AND PROVIDED.

Drawing Number	Highways England PIN	I Originator	I Volume	Rev
HE551485	-ACM	-GEN	-	C02
ZZ_SW_DCO_ZZ	-DR-DC-2706	I Type	I Role	I Number

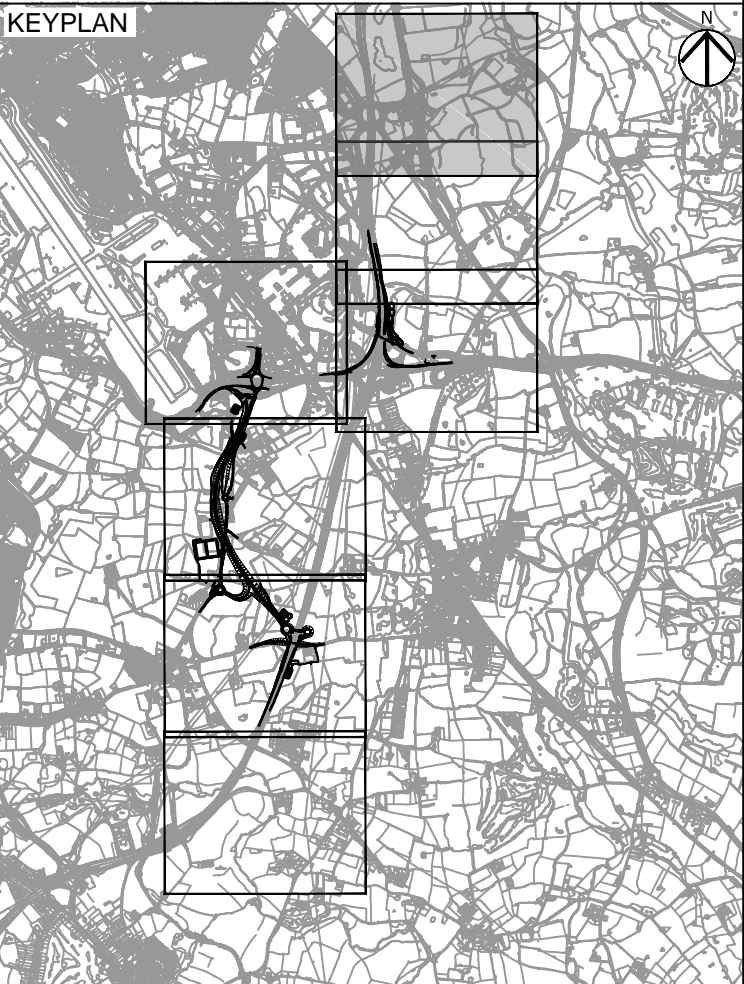


This map is based upon Ordnance Survey material with the permission of Ordnance Survey on behalf of the Controller of Her Majesty's Stationery Office © Crown copyright. Unauthorised reproduction infringes Crown copyright and may lead to prosecution or civil proceedings. Highways England 100030649 2019



- NOTES
1. ALL DIMENSIONS IN METRES UNLESS STATED OTHERWISE.
 2. DO NOT SCALE FROM THIS DRAWING, USE ONLY PRINTED DIMENSIONS.
 3. THE PROPOSED WORKS SHOWN ARE ILLUSTRATIVE ONLY AND WILL BE SUBJECT TO CHANGE AS PART OF DETAILED DESIGN DEVELOPMENT. ANY CHANGES WILL BE LIMITED TO BEING WITHIN THE ORDER LIMITS AND ANY OTHER CONSTRAINTS INCLUDED IN THE DEVELOPMENT CONSENT ORDER.
 4. THIS DRAWING IS TO BE READ IN CONJUNCTION WITH ALL OTHER PLANS AND DOCUMENTATION, IN PARTICULAR SCHEDULE 3 OF THE DEVELOPMENT CONSENT ORDER [TR010027/APP/3.1]

- LEGEND
- LIMITS OF LAND TO BE ACQUIRED OR USED PERMANENTLY OR TEMPORARILY (THE ORDER LIMITS)
 - LIMITS OF LAND TO BE TEMPORARILY ACQUIRED FOR SIGNAGE INSTALLATION
 - LAND NOT INCLUDED WITHIN THE ORDER LIMITS
 - SPECIAL ROAD
 - TRUNK ROAD
 - CLASSIFIED ROAD
 - UNCLASSIFIED ROAD
 - PRIVATE MEANS OF ACCESS/ MAINTENANCE TRACK
 - PROPOSED STRUCTURE
 - 1/1 START/END POINT OF CLASSIFICATION DETAILED IN SCHEDULE 3



First Issue	WC	LJB	20/08/19	C01
Revised for Deadline 9	WC	PJK	14/11/19	C02
Revision Details	By	Check	Date	Suffix

Purpose of issue

DCO SUBMISSION

Client
Highways England
Floor 5
Two Colmore Square
38 Colmore Circus
B4 6BN



Development Consent Order Number

TR010027

Project Title

M42 JUNCTION 6 IMPROVEMENT

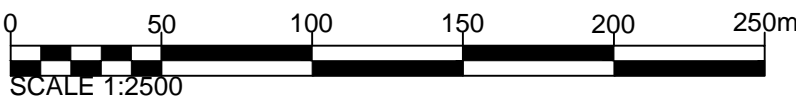
Drawing Title

**CLASSIFICATION OF
ROAD PLANS
REGULATION 5(2)(o)
SHEET 7 OF 7**

Designed	Drawn	Checked	Approved	Date
CW	WC	JCH	PJK	14/11/19
Internal Project No.		Suitability		
60543032		D7		
Scale @ A1		Zone		
1:2500		Scheme Wide General		

THIS DOCUMENT HAS BEEN PREPARED PURSUANT TO AND SUBJECT TO THE TERMS OF AECOM'S APPOINTMENT BY ITS CLIENT. AECOM ACCEPTS NO LIABILITY FOR ANY USE OF THIS DOCUMENT OTHER THAN BY ITS ORIGINAL CLIENT OR FOLLOWING AECOM'S EXPRESS AGREEMENT TO SUCH USE, AND ONLY FOR THE PURPOSES FOR WHICH IT WAS PREPARED AND PROVIDED.

Drawing Number	Highways England PIN	I Originator	I Volume	Rev
HE551485	-ACM	-GEN	-	C02
ZZ_SW_DCO_ZZ	-DR-DC-2707	I Type	I Role	I Number



Plot Date: 14 November 2019 14:38:30
File Name: C:\PWORKING\AECOM\EDUAMES\HE\NINWA\YD037827\HE551485-ACM-GEN-ZZ_SW_DCO_ZZ-DR-DC-2707