

M42 Junction 6 Development Consent Order

Scheme Number TR010027

Volume 2

2.9(a) Crown Land Plans

Regulation 5(2)(n)

Planning Act 2008

Infrastructure Planning (Applications: Prescribed
Forms and Procedure) Regulations 2009

November 2019

Infrastructure Planning

Planning Act 2008

M42 Junction 6 Improvement
Development Consent Order 202[]

Crown Land Plans

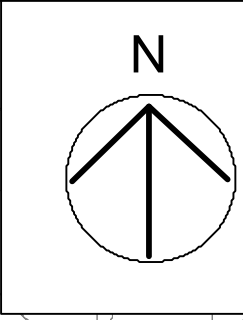
Regulation Number	Regulation 5(2)(n)
Planning Inspectorate Scheme Reference	TR010027
Application Document Reference	2.9(a)
Author	M42 Junction 6 Improvement Project Team and Highways England

Version	Date	Status of Version
1	January 2019	DCO Application
2	November 2019	DCO Examination Deadline 10

Schedule of Plans included in this Application Document

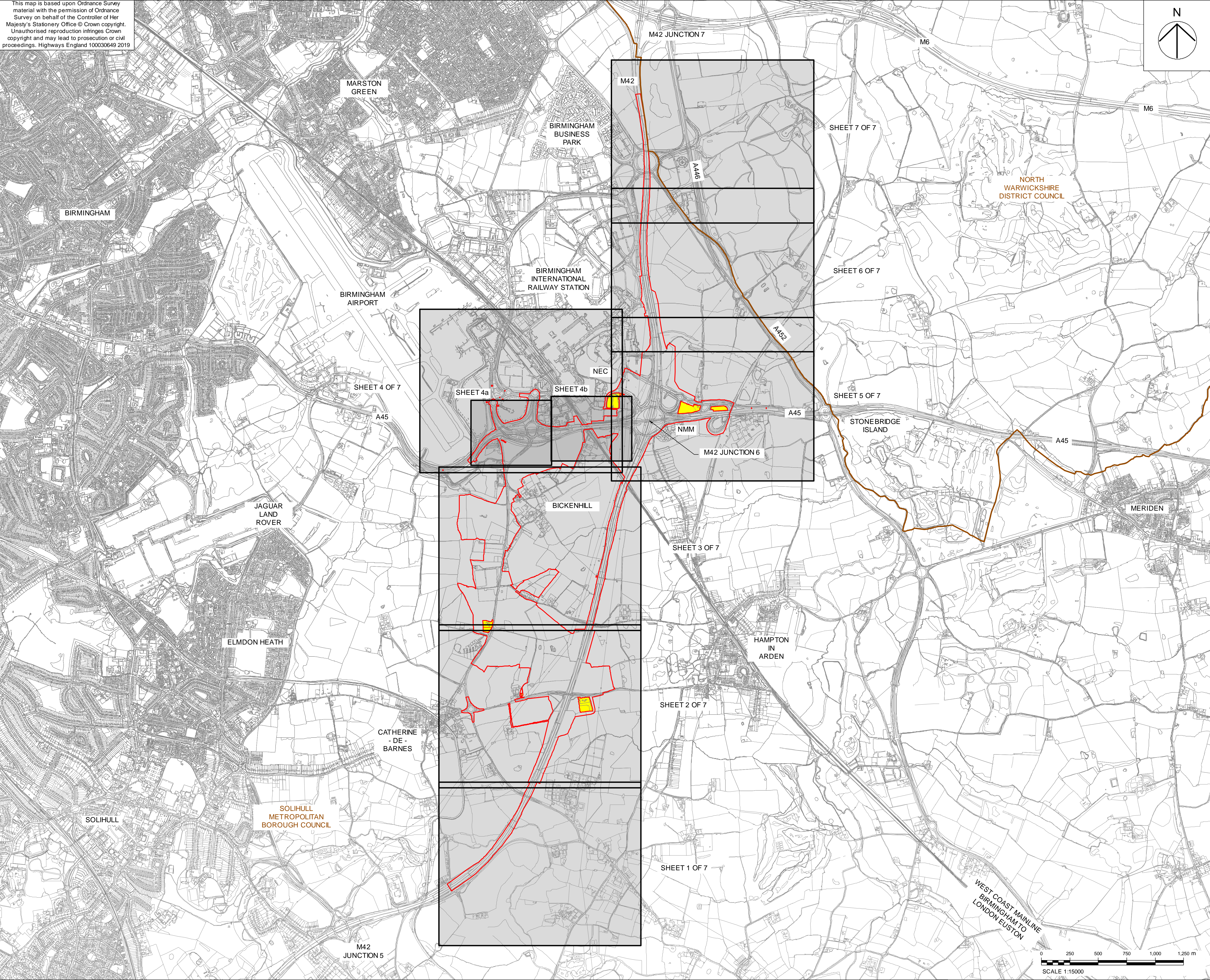
Drawing Number	Drawing Title	Revision
HE551485-ACM-GEN-ZZ_SW_DCO_ZZ-DR-DC-2900	Crown Land Plans Regulation 5(4) Key Plan	C02
HE551485-ACM-GEN-ZZ_SW_DCO_ZZ-DR-DC-2901	Crown Land Plans Regulation 5(2)(n) Sheet 1 of 7	C02
HE551485-ACM-GEN-ZZ_SW_DCO_ZZ-DR-DC-2902	Crown Land Plans Regulation 5(2)(n) Sheet 2 of 7	C02
HE551485-ACM-GEN-ZZ_SW_DCO_ZZ-DR-DC-2903	Crown Land Plans Regulation 5(2)(n) Sheet 3 of 7	C02
HE551485-ACM-GEN-ZZ_SW_DCO_ZZ-DR-DC-2904	Crown Land Plans Regulation 5(2)(n) Sheet 4 of 7	C02
HE551485-ACM-GEN-ZZ_SW_DCO_ZZ-DR-DC-2905	Crown Land Plans Regulation 5(2)(n) Sheet 5 of 7	C02
HE551485-ACM-GEN-ZZ_SW_DCO_ZZ-DR-DC-2906	Crown Land Plans Regulation 5(2)(n) Sheet 6 of 7	C02
HE551485-ACM-GEN-ZZ_SW_DCO_ZZ-DR-DC-2907	Crown Land Plans Regulation 5(2)(n) Sheet 7 of 7	C02
HE551485-ACM-GEN-ZZ_SW_DCO_ZZ-DR-DC-2908	Crown Land Plans Regulation 5(2)(n) Sheet 4a of 7	C02
HE551485-ACM-GEN-ZZ_SW_DCO_ZZ-DR-DC-2909	Crown Land Plans Regulation 5(2)(n) Sheet 4b of 7	C02

This map is based upon Ordnance Survey material with the permission of Ordnance Survey on behalf of the Controller of Her Majesty's Stationery Office © Crown copyright. Unauthorised reproduction infringes Crown copyright and may lead to prosecution or civil proceedings. Highways England 100030649 2019



- NOTES
1. DO NOT SCALE FROM THIS DRAWING. USE ONLY PRINTED DIMENSIONS.
 2. THE PROPOSED WORKS SHOWN ARE ILLUSTRATIVE ONLY AND WILL BE SUBJECT TO CHANGE AS PART OF DETAILED DESIGN DEVELOPMENT. ANY CHANGES WILL BE LIMITED TO BEING WITHIN THE ORDER LIMITS AND ANY OTHER CONSTRAINTS INCLUDED IN THE DEVELOPMENT CONSENT ORDER.
 3. THIS DRAWING IS TO BE READ IN CONJUNCTION WITH ALL OTHER PLANS AND DOCUMENTATION.

- LEGEND
- LIMITS OF LAND TO BE ACQUIRED OR USED PERMANENTLY OR TEMPORARILY (THE ORDER LIMITS)
 - AREA NOT INCLUDED WITHIN THE ORDER LIMITS
 - LOCAL AUTHORITY BOUNDARY



Revised for Deadline 9	JS	CW	15/11/19	C02
First Issue	IM	CW	14/12/18	C01
Revision Details	By	Check	Date	Suffix

Purpose of Issue
DCO SUBMISSION

Client
Highways England
Floor 5
Two Colmore Square
38 Colmore Circus
B4 6BN



Development Consent Order Number
TR010027

Project Title
M42 JUNCTION 6 IMPROVEMENT

Drawing Title
CROWN LAND PLANS
REGULATION 5(4)
KEY PLAN

Designed MW	Drawn JS	Checked CW	Approved PK	Date 15/11/2019
Internal Project No. 60543032			Suitability D7	
Scale @ A1 1:15000			Zone Scheme Wide General	


THIS DOCUMENT HAS BEEN PREPARED PURSUANT TO AND SUBJECT TO THE TERMS OF AECOM'S APPOINTMENT BY ITS CLIENT. AECOM ACCEPTS NO LIABILITY FOR ANY USE OF THIS DOCUMENT OTHER THAN BY ITS ORIGINAL CLIENT OR FOLLOWING AECOM'S EXPRESS AGREEMENT TO SUCH USE, AND ONLY FOR THE PURPOSES FOR WHICH IT WAS PREPARED AND PROVIDED.

Drawing Number HE551485 -ACM	Originator -GEN-	Volume ZZ_SW_DCO_ZZ - DR-DC-2900	Rev C02
Location Type Role Number			

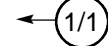
This map is based upon Ordnance Survey material with the permission of Ordnance Survey on behalf of the Controller of Her Majesty's Stationery Office © Crown copyright. Unauthorised reproduction infringes Crown copyright and may lead to prosecution or civil proceedings. Highways England 100030649 2019

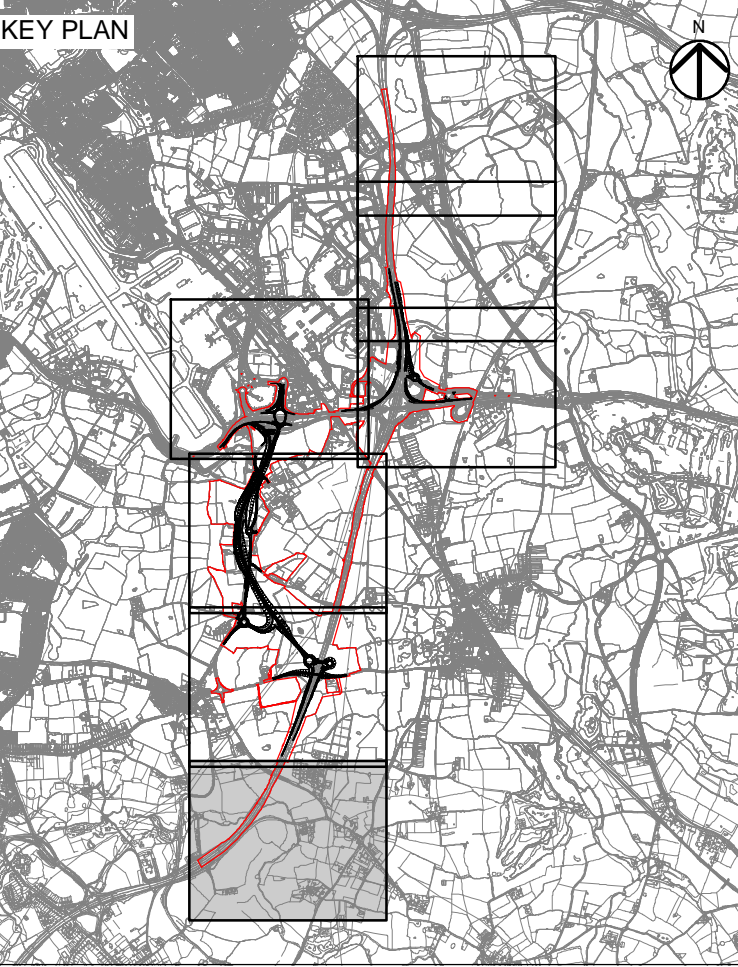
SHEET 2

SHEET 1



- NOTES
1. ALL DIMENSIONS IN METRES UNLESS STATED OTHERWISE.
 2. DO NOT SCALE FROM THIS DRAWING, USE ONLY PRINTED DIMENSIONS.
 3. ALL EASEMENTS, SERVITUDES AND PRIVATE RIGHTS ARE PROPOSED TO BE EXTINGUISHED ON LAND THAT IS TO BE ACQUIRED UNLESS STATED OTHERWISE IN THE BOOK OF REFERENCE.
 4. THIS DRAWING IS TO BE READ IN CONJUNCTION WITH ALL OTHER PLANS AND DOCUMENTATION, IN PARTICULAR THE WORK PLANS [TR010027/APP/2.2] AND THE BOOK OF REFERENCE [TR010027/APP/2.9].

- LEGEND
- LIMITS OF LAND TO BE ACQUIRED OR USED PERMANENTLY OR TEMPORARILY (THE ORDER LIMITS)
 -  PLOT REFERENCE NUMBER (REFER TO BOOK OF REFERENCE FOR FURTHER INFORMATION)
 - LAND NOT INCLUDED WITHIN THE ORDER LIMITS
 - CROWN LAND



Revised for Deadline 9	JS	CW	15/11/18	C02
First Issue	IM	CW	14/12/18	C01
Revision Details	By	Check	Date	Suffix

Purpose of Issue
DCO SUBMISSION

Client
Highways England
Floor 5
Two Colmore Square
38 Colmore Circus
B4 6BN



Development Consent Order Number
TR010027

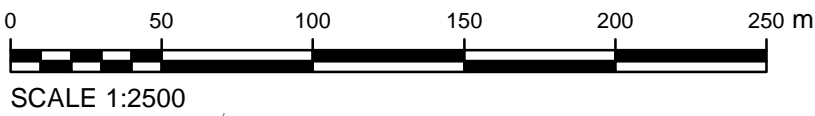
Project Title
M42 JUNCTION 6 IMPROVEMENT

Drawing Title
CROWN LAND PLANS
REGULATION 5(2)(n)
SHEET 1 OF 7

Designed MW	Drawn JS	Checked CW	Approved PK	Date 15/11/2019
Internal Project No. 60543032			Suitability D7	
Scale @ A1 1:2500			Zone Scheme Wide General	

THIS DOCUMENT HAS BEEN PREPARED PURSUANT TO AND SUBJECT TO THE TERMS OF AECOM'S APPOINTMENT BY ITS CLIENT. AECOM ACCEPTS NO LIABILITY FOR ANY USE OF THIS DOCUMENT OTHER THAN BY ITS ORIGINAL CLIENT OR FOLLOWING AECOM'S EXPRESS AGREEMENT TO SUCH USE, AND ONLY FOR THE PURPOSES FOR WHICH IT WAS PREPARED AND PROVIDED.

Drawing Number Highways England Pin Originator Volume HE551485 -ACM -GEN- ZZ_SW_DCO_ZZ -DR-DC-2901	Rev C02
---	------------

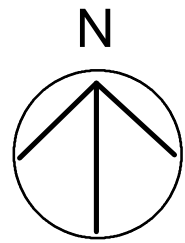


SHEET NOT USED AS PART OF
THIS DRAWING SERIES

This map is based upon Ordnance Survey material with the permission of Ordnance Survey on behalf of the Controller of Her Majesty's Stationery Office © Crown copyright. Unauthorised reproduction infringes Crown copyright and may lead to prosecution or civil proceedings. Highways England 100030649 2019

SHEET 3

SHEET 2



- NOTES
1. ALL DIMENSIONS IN METRES UNLESS STATED OTHERWISE.
 2. DO NOT SCALE FROM THIS DRAWING, USE ONLY PRINTED DIMENSIONS.
 3. ALL EASEMENTS, SERVITUDES AND PRIVATE RIGHTS ARE PROPOSED TO BE EXTINGUISHED ON LAND THAT IS TO BE ACQUIRED UNLESS STATED OTHERWISE IN THE BOOK OF REFERENCE.
 4. THIS DRAWING IS TO BE READ IN CONJUNCTION WITH ALL OTHER PLANS AND DOCUMENTATION, IN PARTICULAR THE WORK PLANS [TR010027/APP/2.2] AND THE BOOK OF REFERENCE [TR010027/APP/2.9].

- LEGEND
- LIMITS OF LAND TO BE ACQUIRED OR USED PERMANENTLY OR TEMPORARILY (THE ORDER LIMITS)
 - ← 1/1 PLOT REFERENCE NUMBER (REFER TO BOOK OF REFERENCE FOR FURTHER INFORMATION)
 - LAND NOT INCLUDED WITHIN THE ORDER LIMITS
 - CROWN LAND



Revised for Deadline 9	JS	CW	15/11/18	C02
First Issue	IM	CW	14/12/18	C01
Revision Details	By	Check	Date	Suffix

Purpose of Issue

DCO SUBMISSION

Client

Highways England
Floor 5
Two Colmore Square
38 Colmore Circus
B4 6BN



Development Consent Order Number

TR010027

Project Title

M42 JUNCTION 6
IMPROVEMENT

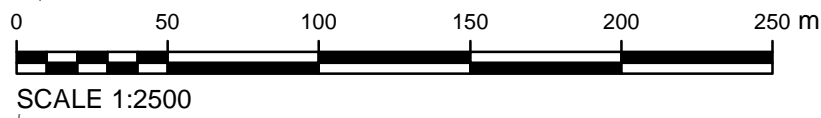
Drawing Title

CROWN LAND PLANS
REGULATION 5(2)(n)
SHEET 2 OF 7

Designed MW	Drawn JS	Checked CW	Approved PK	Date 15/11/2019
Internal Project No. 60543032			Suitability D7	
Scale @ A1 1:2500			Zone Scheme Wide General	

THIS DOCUMENT HAS BEEN PREPARED PURSUANT TO AND SUBJECT TO THE TERMS OF AECOM'S APPOINTMENT BY ITS CLIENT. AECOM ACCEPTS NO LIABILITY FOR ANY USE OF THIS DOCUMENT OTHER THAN BY ITS ORIGINAL CLIENT OR FOLLOWING AECOM'S EXPRESS AGREEMENT TO SUCH USE, AND ONLY FOR THE PURPOSES FOR WHICH IT WAS PREPARED AND PROVIDED.


Drawing Number HE551485 -ACM	Originator -GEN-	Volume ZZ_SW_DCO_ZZ - DR-DC-2902	Rev C02
Location	Type	Role	Number



SHEET 2

SHEET 1

This map is based upon Ordnance Survey material with the permission of Ordnance Survey on behalf of the Controller of Her Majesty's Stationery Office © Crown copyright. Unauthorised reproduction infringes Crown copyright and may lead to prosecution or civil proceedings. Highways England 100030649 2019



SHEET 4

SHEET 3

SHEET 5

SHEET 3

- NOTES
1. ALL DIMENSIONS IN METRES UNLESS STATED OTHERWISE.
 2. DO NOT SCALE FROM THIS DRAWING, USE ONLY PRINTED DIMENSIONS.
 3. ALL EASEMENTS, SERVITUDES AND PRIVATE RIGHTS ARE PROPOSED TO BE EXTINGUISHED ON LAND THAT IS TO BE ACQUIRED UNLESS STATED OTHERWISE IN THE BOOK OF REFERENCE.
 4. THIS DRAWING IS TO BE READ IN CONJUNCTION WITH ALL OTHER PLANS AND DOCUMENTATION, IN PARTICULAR THE WORK PLANS [TR010027/APP/2.2] AND THE BOOK OF REFERENCE [TR010027/APP/2.9].

- LEGEND
- LIMITS OF LAND TO BE ACQUIRED OR USED PERMANENTLY OR TEMPORARILY (THE ORDER LIMITS)
 - PLOT REFERENCE NUMBER (REFER TO BOOK OF REFERENCE FOR FURTHER INFORMATION)
 - LAND NOT INCLUDED WITHIN THE ORDER LIMITS
 - CROWN LAND



Revised for Deadline 9	JS	CW	15/11/18	C02
First Issue	IM	CW	14/12/18	C01
Revision Details	By	Check	Date	Suffix

Purpose of Issue
DCO SUBMISSION

Client
Highways England
Floor 5
Two Colmore Square
38 Colmore Circus
B4 6BN



Development Consent Order Number
TR010027

Project Title
M42 JUNCTION 6 IMPROVEMENT


Drawing Title
CROWN LAND PLANS
REGULATION 5(2)(n)
SHEET 3 OF 7

Designed MW	Drawn JS	Checked CW	Approved PK	Date 15/11/2019
Internal Project No. 60543032			Suitability D7	
Scale @ A1 1:2500			Zone Scheme Wide General	

THIS DOCUMENT HAS BEEN PREPARED PURSUANT TO AND SUBJECT TO THE TERMS OF AECOM'S APPOINTMENT BY ITS CLIENT. AECOM ACCEPTS NO LIABILITY FOR ANY USE OF THIS DOCUMENT OTHER THAN BY ITS ORIGINAL CLIENT OR FOLLOWING AECOM'S EXPRESS AGREEMENT TO SUCH USE, AND ONLY FOR THE PURPOSES FOR WHICH IT WAS PREPARED AND PROVIDED.

Drawing Number Highways England Pin	Originator	Volume	Rev
HE551485 -ACM	-GEN-		C02
ZZ_SW_DCO_ZZ	-DR-DC-2903		
Location	Type	Role	Number


SHEET NOT USED AS PART OF
THIS DRAWING SERIES



SHEET 2

SHEET 3

This map is based upon Ordnance Survey material with the permission of Ordnance Survey on behalf of the Controller of Her Majesty's Stationery Office © Crown copyright. Unauthorised reproduction infringes Crown copyright and may lead to prosecution or civil proceedings. Highways England 100030649 2019



- NOTES
1. ALL DIMENSIONS IN METRES UNLESS STATED OTHERWISE.
 2. DO NOT SCALE FROM THIS DRAWING, USE ONLY PRINTED DIMENSIONS.
 3. ALL EASEMENTS, SERVITUDES AND PRIVATE RIGHTS ARE PROPOSED TO BE EXTINGUISHED ON LAND THAT IS TO BE ACQUIRED UNLESS STATED OTHERWISE IN THE BOOK OF REFERENCE.
 4. THIS DRAWING IS TO BE READ IN CONJUNCTION WITH ALL OTHER PLANS AND DOCUMENTATION, IN PARTICULAR THE WORK PLANS [TR010027/APP/2.2] AND THE BOOK OF REFERENCE [TR010027/APP/2.9].

- LEGEND
- LIMITS OF LAND TO BE ACQUIRED OR USED PERMANENTLY OR TEMPORARILY (THE ORDER LIMITS)
 - ← 1/1 PLOT REFERENCE NUMBER (REFER TO BOOK OF REFERENCE FOR FURTHER INFORMATION)
 - LAND NOT INCLUDED WITHIN THE ORDER LIMITS
 - CROWN LAND



Revised for Deadline 9	JS	CW	15/11/19	C02
First Issue	IM	CW	14/12/18	C01
Revision Details	By	Check	Date	Suffix

Purpose of Issue
DCO SUBMISSION

Client
Highways England
Floor 5
Two Colmore Square
38 Colmore Circus
B4 6BN



Development Consent Order Number
TR010027

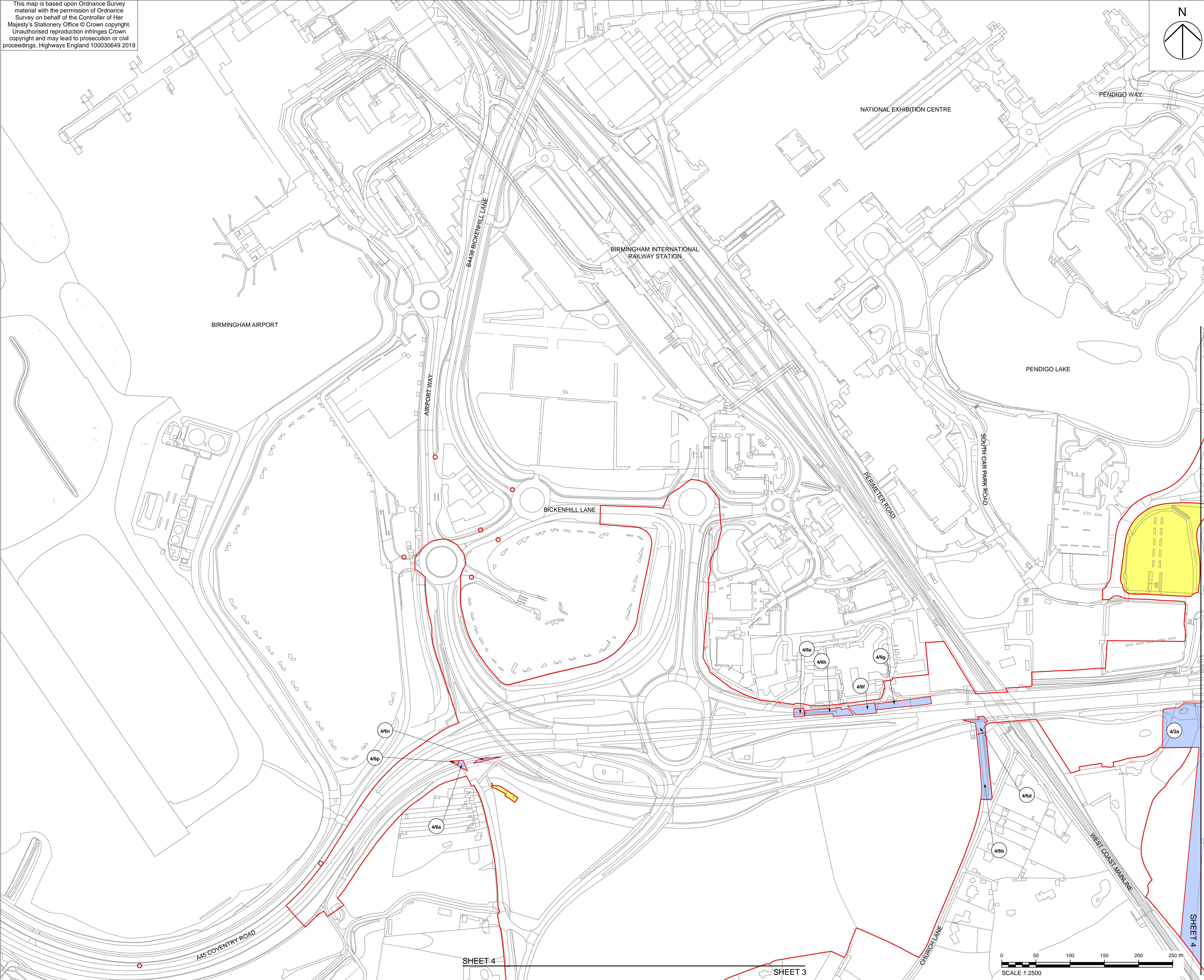
Project Title
M42 JUNCTION 6 IMPROVEMENT

Drawing Title
CROWN LAND PLANS
REGULATION 5(2)(n)
SHEET 4 OF 7

Designed MW	Drawn JS	Checked CW	Approved PK	Date 15/11/2019
Internal Project No. 60543032			Suitability D7	
Scale @ A1 1:2500			Zone Scheme Wide General	

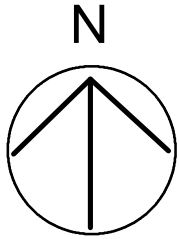
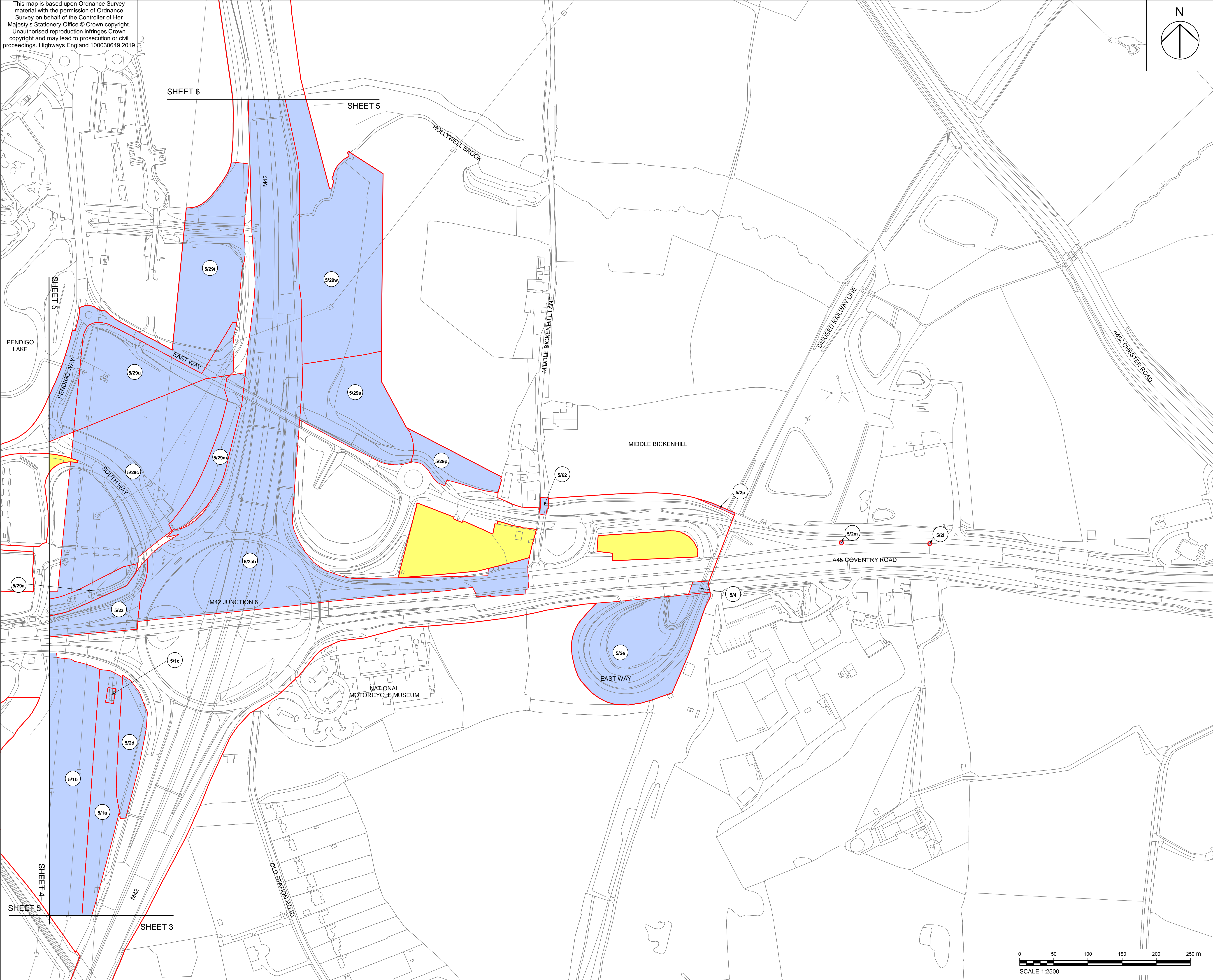
THIS DOCUMENT HAS BEEN PREPARED PURSUANT TO AND SUBJECT TO THE TERMS OF AECOM'S APPOINTMENT BY ITS CLIENT. AECOM ACCEPTS NO LIABILITY FOR ANY USE OF THIS DOCUMENT OTHER THAN BY ITS ORIGINAL CLIENT OR FOLLOWING AECOM'S EXPRESS AGREEMENT TO SUCH USE, AND ONLY FOR THE PURPOSES FOR WHICH IT WAS PREPARED AND PROVIDED.

Drawing Number Highways England Pin	Originator	Volume	Rev
HE551485 -ACM	-GEN-		C02
ZZ_SW_DCO_ZZ	-DR-DC-2904		
Location	Type	Role	Number



Plot Date: 19 November 2019 16:05:52
File Name: N:\GIS Team\M42 Junction 6\MXD\Land Plans\20191113\HE551485-ACM-GEN-ZZ_SW_DCO_ZZ-DR-DC-2904.mxd

This map is based upon Ordnance Survey material with the permission of Ordnance Survey on behalf of the Controller of Her Majesty's Stationary Office © Crown copyright. Unauthorised reproduction infringes Crown copyright and may lead to prosecution or civil proceedings. Highways England 100030649 2019



- NOTES
1. ALL DIMENSIONS IN METRES UNLESS STATED OTHERWISE.
 2. DO NOT SCALE FROM THIS DRAWING, USE ONLY PRINTED DIMENSIONS.
 3. ALL EASEMENTS, SERVITUDES AND PRIVATE RIGHTS ARE PROPOSED TO BE EXTINGUISHED ON LAND THAT IS TO BE ACQUIRED UNLESS STATED OTHERWISE IN THE BOOK OF REFERENCE.
 4. THIS DRAWING IS TO BE READ IN CONJUNCTION WITH ALL OTHER PLANS AND DOCUMENTATION, IN PARTICULAR THE WORK PLANS [TR010027/APP/2.2] AND THE BOOK OF REFERENCE [TR010027/APP/2.9].

- LEGEND
- LIMITS OF LAND TO BE ACQUIRED OR USED PERMANENTLY OR TEMPORARILY (THE ORDER LIMITS)
 - ←/1/ PLOT REFERENCE NUMBER (REFER TO BOOK OF REFERENCE FOR FURTHER INFORMATION)
 - LAND NOT INCLUDED WITHIN THE ORDER LIMITS
 - CROWN LAND



Revised for Deadline 9	JS	CW	15/11/18	C02
First Issue	IM	CW	14/12/18	C01
Revision Details	By	Check	Date	Suffix

Purpose of Issue
DCO SUBMISSION

Client
Highways England
Floor 5
Two Colmore Square
38 Colmore Circus
B4 6BN



Development Consent Order Number
TR010027

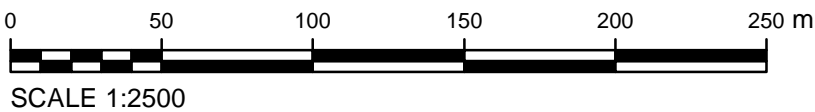
Project Title
M42 JUNCTION 6 IMPROVEMENT

Drawing Title
**CROWN LAND PLANS
REGULATION 5(2)(n)
SHEET 5 OF 7**

Designed MW	Drawn JS	Checked CW	Approved PK	Date 15/11/2019
Internal Project No. 60543032			Suitability D7	
Scale @ A1 1:2500			Zone Scheme Wide General	

THIS DOCUMENT HAS BEEN PREPARED PURSUANT TO AND SUBJECT TO THE TERMS OF AECOM'S APPOINTMENT BY ITS CLIENT. AECOM ACCEPTS NO LIABILITY FOR ANY USE OF THIS DOCUMENT OTHER THAN BY ITS ORIGINAL CLIENT OR FOLLOWING AECOM'S EXPRESS AGREEMENT TO SUCH USE, AND ONLY FOR THE PURPOSES FOR WHICH IT WAS PREPARED AND PROVIDED.

Drawing Number HE551485 -ACM -GEN-	Highways England Pin Originator Volume	Rev C02
ZZ_SW_DCO_ZZ -DR-DC-2905	Location Type Role Number	



Plot Date: 19 November 2019 15:10:23
File Name: N:\GIS Team\M42 Junction_6\MXD\Land Plans\20191113\HE551485-ACM-GEN-ZZ_SW_DCO_ZZ-DR-DC-2905.mxd

This map is based upon Ordnance Survey material with the permission of Ordnance Survey on behalf of the Controller of Her Majesty's Stationery Office © Crown copyright. Unauthorised reproduction infringes Crown copyright and may lead to prosecution or civil proceedings. Highways England 100030649 2019

SHEET 7

SHEET 6

NORTHWAY

NORTHWAY

NORTHWAY

NORTHWAY

M42

6/2c

6/1a

6/2b

6/2a

M42

WYEVALE
GARDEN CENTRE

A466 STONEBRIDGE ROAD

A452 CHESTER ROAD


PACKINGTON LANE

A462 CHESTER ROAD

DISUSED RAILWAY LINE

MIDDLE BICKENHILL LANE

HOLLYWELL BROOK



- NOTES
1. ALL DIMENSIONS IN METRES UNLESS STATED OTHERWISE.
 2. DO NOT SCALE FROM THIS DRAWING, USE ONLY PRINTED DIMENSIONS.
 3. ALL EASEMENTS, SERVITUDES AND PRIVATE RIGHTS ARE PROPOSED TO BE EXTINGUISHED ON LAND THAT IS TO BE ACQUIRED UNLESS STATED OTHERWISE IN THE BOOK OF REFERENCE.
 4. THIS DRAWING IS TO BE READ IN CONJUNCTION WITH ALL OTHER PLANS AND DOCUMENTATION, IN PARTICULAR THE WORK PLANS [TR010027/APP/2.2] AND THE BOOK OF REFERENCE [TR010027/APP/2.9].

- LEGEND
- LIMITS OF LAND TO BE ACQUIRED OR USED PERMANENTLY OR TEMPORARILY (THE ORDER LIMITS)
 - PLOT REFERENCE NUMBER (REFER TO BOOK OF REFERENCE FOR FURTHER INFORMATION)
 - LAND NOT INCLUDED WITHIN THE ORDER LIMITS
 - CROWN LAND



Revised for Deadline 9	JS	CW	15/11/18	C02
First Issue	IM	CW	14/12/18	C01
Revision Details	By	Check	Date	Suffix

Purpose of Issue

DCO SUBMISSION

Client

Highways England

Floor 5

Two Colmore Square

38 Colmore Circus

B4 6BN

Development Consent Order Number

TR010027

Project Title

M42 JUNCTION 6 IMPROVEMENT

Drawing Title

CROWN LAND PLANS

REGULATION 5(2)(n)

SHEET 6 OF 7

Designed	Drawn	Checked	Approved	Date
MW	JS	CW	PK	15/11/2019
Internal Project No.	Suitability			
60543032	D7			
Scale @ A1	Zone			
1:2500	Scheme Wide General			

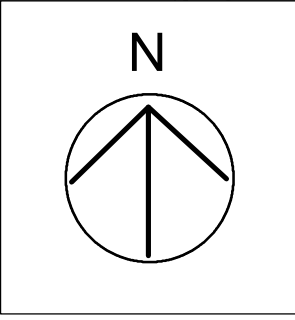
THIS DOCUMENT HAS BEEN PREPARED PURSUANT TO AND SUBJECT TO THE TERMS OF AECOM'S APPOINTMENT BY ITS CLIENT. AECOM ACCEPTS NO LIABILITY FOR ANY USE OF THIS DOCUMENT OTHER THAN BY ITS ORIGINAL CLIENT OR FOLLOWING AECOM'S EXPRESS AGREEMENT TO SUCH USE, AND ONLY FOR THE PURPOSES FOR WHICH IT WAS PREPARED AND PROVIDED.

Drawing Number	Highways England Pin	Originator	Volume	Rev
HE551485	-ACM	-GEN-		C02
ZZ_SW_DCO_ZZ	-DR-DC-2906			
Location	Type	Role	Number	

0 50 100 150 200 250 m

SCALE 1:2500

This map is based upon Ordnance Survey material with the permission of Ordnance Survey on behalf of the Controller of Her Majesty's Stationery Office © Crown copyright. Unauthorised reproduction infringes Crown copyright and may lead to prosecution or civil proceedings. Highways England 100030649 2019



- NOTES
1. ALL DIMENSIONS IN METRES UNLESS STATED OTHERWISE.
 2. DO NOT SCALE FROM THIS DRAWING, USE ONLY PRINTED DIMENSIONS.
 3. ALL EASEMENTS, SERVITUDES AND PRIVATE RIGHTS ARE PROPOSED TO BE EXTINGUISHED ON LAND THAT IS TO BE ACQUIRED UNLESS STATED OTHERWISE IN THE BOOK OF REFERENCE.
 4. THIS DRAWING IS TO BE READ IN CONJUNCTION WITH ALL OTHER PLANS AND DOCUMENTATION, IN PARTICULAR THE WORK PLANS [TR010027/APP/2.2] AND THE BOOK OF REFERENCE [TR010027/APP/2.9].

- LEGEND
- LIMITS OF LAND TO BE ACQUIRED OR USED PERMANENTLY OR TEMPORARILY (THE ORDER LIMITS)
 - PLOT REFERENCE NUMBER (REFER TO BOOK OF REFERENCE FOR FURTHER INFORMATION)
 - LAND NOT INCLUDED WITHIN THE ORDER LIMITS
 - CROWN LAND



Revised for Deadline 9	JS	CW	15/11/18	C02
First Issue	IM	CW	14/12/18	C01
Revision Details	By	Check	Date	Suffix

Purpose of Issue

DCO SUBMISSION

Client

Highways England

Floor 5

Two Colmore Square

38 Colmore Circus

B4 6BN



Development Consent Order Number

TR010027

Project Title

M42 JUNCTION 6 IMPROVEMENT

Drawing Title

CROWN LAND PLANS

REGULATION 5(2)(n)

SHEET 7 OF 7

Designed	Drawn	Checked	Approved	Date
MW	JS	CW	PK	15/11/2019
Internal Project No.			Suitability	
60543032			D7	
Scale @ A1			Zone	
1:2500			Scheme Wide General	

THIS DOCUMENT HAS BEEN PREPARED PURSUANT TO AND SUBJECT TO THE TERMS OF AECOM'S APPOINTMENT BY ITS CLIENT. AECOM ACCEPTS NO LIABILITY FOR ANY USE OF THIS DOCUMENT OTHER THAN BY ITS ORIGINAL CLIENT OR FOLLOWING AECOM'S EXPRESS AGREEMENT TO SUCH USE, AND ONLY FOR THE PURPOSES FOR WHICH IT WAS PREPARED AND PROVIDED.

Drawing Number	Highways England Pin	Originator	Volume	Rev
HE551485	-ACM	-GEN-		C02
ZZ_SW_DCO_ZZ	-DR-DC-2907			
Location	Type	Role	Number	

SHEET NOT USED AS PART OF THIS DRAWING SERIES

