

# **M25 junction 28 improvement scheme TR010029 6.3 Environmental Statement Appendix 10.6: Email correspondence**

APFP Regulation 5(2)(a)  
Planning Act 2008

Infrastructure Planning (Applications: Prescribed Forms and Procedure) Regulations 2009



# Infrastructure Planning

## Planning Act 2008

### The Infrastructure Planning (Applications: Prescribed Forms and Procedure) Regulations 2009

#### M25 junction 28 scheme Development Consent Order 202[x ]

---

#### 6.3 ENVIRONMENTAL STATEMENT APPENDIX 10.6: EMAIL CORRESPONDENCE

---

<b>Regulation Number:</b>	Regulation 5(2)(a)
<b>Planning Inspectorate Scheme Reference</b>	TR010029
<b>Application Document Reference</b>	TR010029/APP/6.3
<b>Author:</b>	M25 junction 28 improvement scheme project team, Highways England

<b>Version</b>	<b>Date</b>	<b>Status of Version</b>
1	May 2020	Application issue

# Table of contents

Chapter	Pages
10. Email correspondence	5

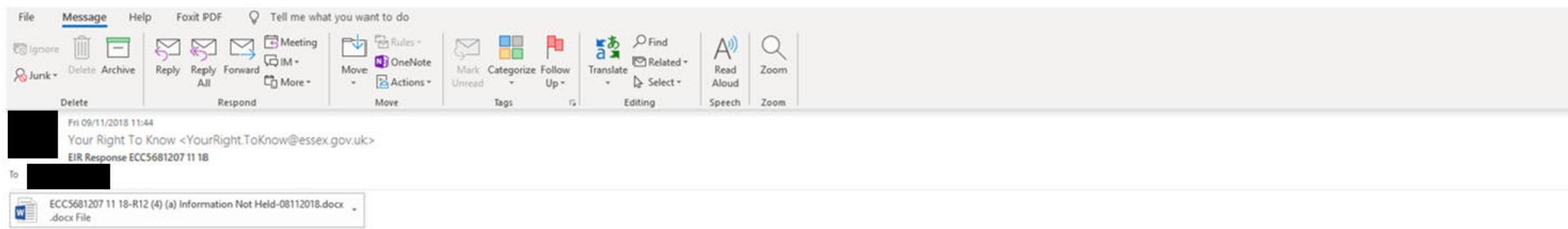
# **Appendix 10.6**

## **Email correspondence**

## 10. Email correspondence



## 1. Essex County Council – response to request on landfill information



Dear Sir/Madam,

Thank you for your request for information. Please find our response to your request on the accompanying document(s).

I trust that this information satisfies your request. However, should you require anything further, please contact me and I will endeavour to assist you further.

If you are not satisfied with your response, please contact me so I can try to resolve the issue. Alternatively, if you wish to make a complaint, you can find the details at <https://www.essex.gov.uk/Your-Council/Your-Right-Know/Pages/Your-Right-Know.aspx>

If, after following our complaints procedure, you are still not satisfied, you are entitled to ask the Information Commissioner to review our decision. You can contact the Information Commissioner at Wycliffe House, Water Lane, Wilmslow, Cheshire, SK9 5AF; Telephone 0303 123 1113.

Please note that the response and data released to you as part of this request will be published on the Essex County Council website. The website address is <https://www.essex.gov.uk/Your-Council/Your-Right-Know/Pages/Freedom-of-Information-search2.aspx>. All requests will be anonymised and no personal information including contact details will be disclosed as part of this process.

Yours sincerely,

[Redacted Signature]  
Your Right To Know  
Essex County Council  
T: 033301 38989  
E: [YourRight.ToKnow@essex.gov.uk](mailto:YourRight.ToKnow@essex.gov.uk)  
W: [www.essex.gov.uk](http://www.essex.gov.uk)

This email (including any attachments) is intended only for the recipient(s) named above. It may contain confidential or privileged information and should not be read, copied or otherwise used by any other person unless express permission is given. If you are not a named recipient, please contact the sender and delete the email from your system. The contact details of the sender and recipients constitute personal data. These along with any other personal data in the email (including any attachments) must be handled in accordance with the Data Protection Act 2018. It is the recipient's responsibility to ensure that appropriate measures are in place to check for software viruses.

Essex County Council additional response:

## Freedom of Information Act / Environmental Information Regulations Request

Reference: ECC5681207 11 18

Response: 08 November 2018

**I HOPE THIS EMAIL FINDS YOU WELL. I WONDER IF YOU COULD HELP OR PLEASE POINT ME IN THE RIGHT DIRECTION?**

**I AM CARRYING OUT A GEOLOGY AND SOIL IMPACT ASSESSMENT OF A PROPOSED ROAD ENHANCEMENT SCHEME. WITHIN THE AREA OF THE PROJECT SITE THERE IS A FORMER LANDFILL WHICH IS NOW IN COMMERCIAL LAND USE: BROOK STREET LANDFILL, LOCATED NORTH WEST OF THE CENTRE OF THE JUNCTION 28 ROUNDABOUT ON THE M25. MIGHT YOU HAVE ANY INFORMATION ON THIS LANDFILL? PERHAPS GROUND GAS MONITORING DATA, TYPE OF WASTE ACCEPTED, ANY EXISTING GROUND INVESTIGATION DATA? THANK YOU VERY MUCH IF YOU CAN HELP.**

I can confirm that Essex County Council does not hold this information.

Under Regulation 9 & 10, our duty to provide advice and assistance, we believe this information is held by;

Brentwood District Council [enquiries@brentwood.gov.uk](mailto:enquiries@brentwood.gov.uk) or the  
Environmental Agency [enquiries@environment-agency.gov.uk](mailto:enquiries@environment-agency.gov.uk)

### Your Right to Know

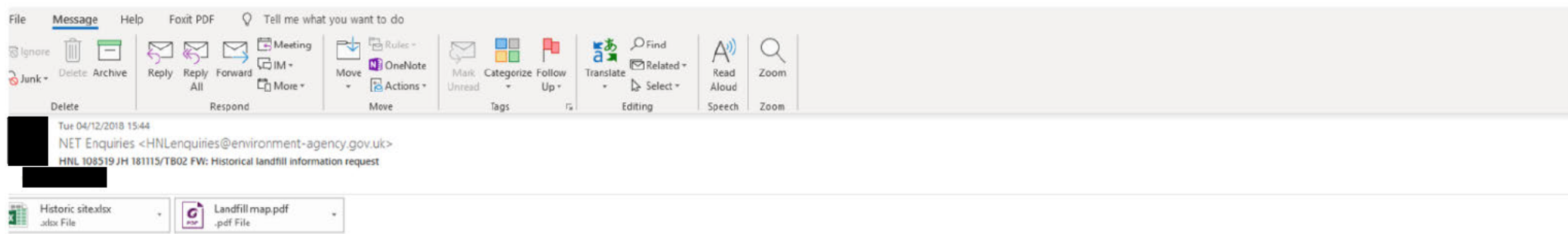
Democracy and Transparency

Essex County Council

Telephone: 033301 38989

Email: [YourRight.ToKnow@essex.gov.uk](mailto:YourRight.ToKnow@essex.gov.uk) | [www.essex.gov.uk](http://www.essex.gov.uk)

## 2. Response from the Environment Agency on historical landfills



Dear [REDACTED]

Enquiry regarding: Historical landfill information request.

Thank you for your enquiry which was received on 9 November 2018.

We respond to requests under the Freedom of Information Act 2000 and Environmental Information Regulations 2004.

Please find attached a map and spreadsheet of the landfill site. The site was closed prior to our formation so we hold limited data.

The site is not designated as a Special Site under Part IIa of the EPA 1990. The Environment Agency only regulates Special Sites. The local council regulates all other contaminated land sites and maintains the Contaminated Land Strategy. Please contact the relevant local authority for further information. This would include any necessary land monitoring.

We have checked our Groundwater and contaminated land records and hold no data for this site. Please be aware that we only consider risks to groundwater. The local council's Environmental Health Department is responsible for risks to other receptors (for example human health, property and ecology) and should be contacted for further information.

Please refer to [Open Government Licence](#) which explains the permitted use of this information.

Please get in touch if you have any further queries. If you want us to review the information we have sent, please contact us again within two months from the date of this email.

Yours sincerely

[REDACTED]

Customers and Engagement Officer

Direct dial 0203 0259058

Direct email [HNLenquiries@environment-agency.gov.uk](mailto:HNLenquiries@environment-agency.gov.uk)

Did you know that the Environment Agency publishes most of its data via [www.data.gov.uk](http://www.data.gov.uk)? Using this site, you can search for our data alongside other environmental data providers from local authorities or from DEFRA (the Department of the Environment, Fisheries and Rural Affairs).

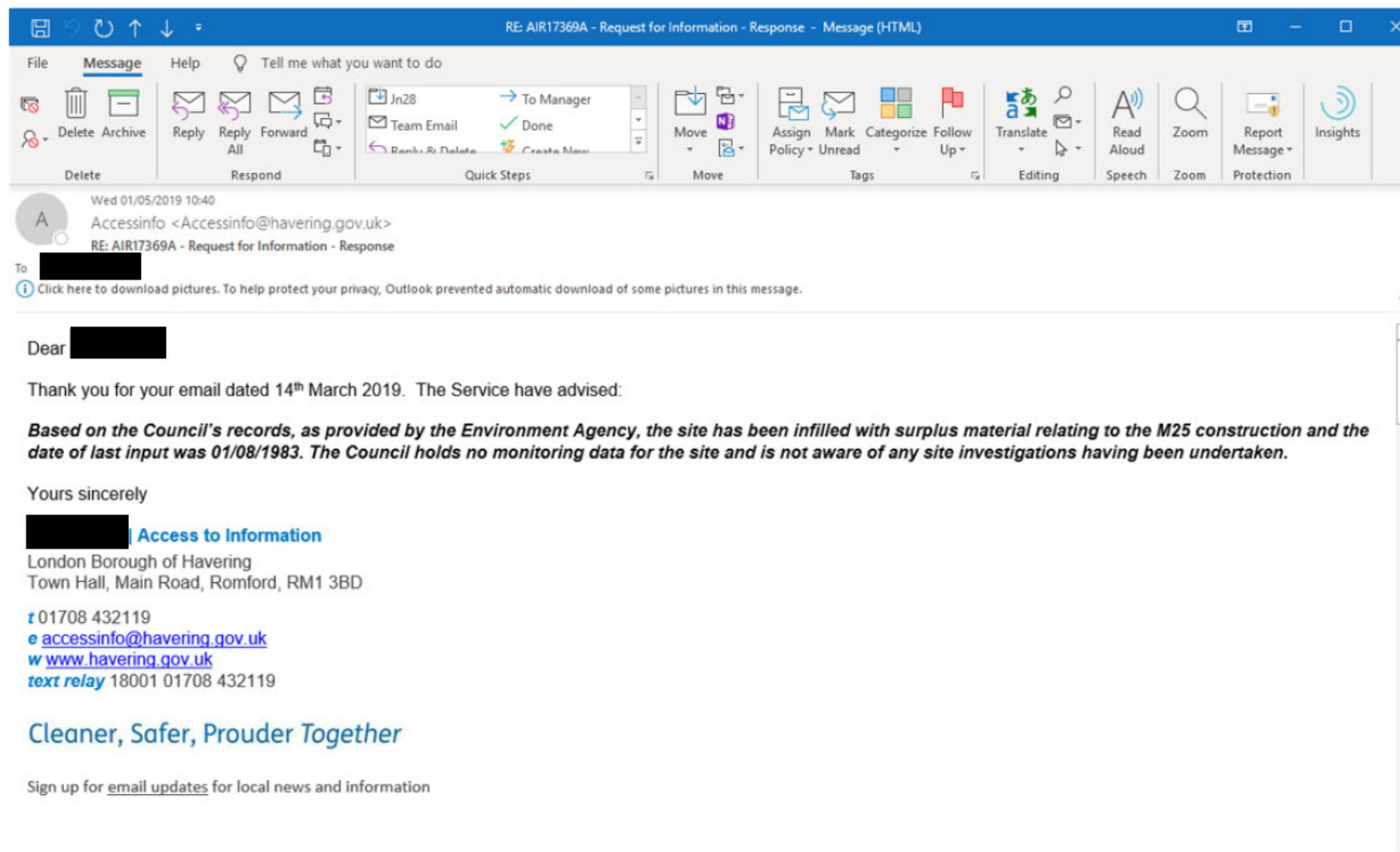
### Simple, fair, effective charges.

Our regulatory charges have changed. On 1 April 2018 we introduced our new charging schemes. Find out how you may be affected.





### 3. Response from Havering Borough Council on historical landfills



The screenshot shows an Outlook email interface. The title bar reads "RE: AIR17369A - Request for Information - Response - Message (HTML)". The ribbon includes "File", "Message", and "Help". The "Message" tab is active, showing icons for "Delete", "Archive", "Reply", "Reply All", "Forward", "Move", "Assign Policy", "Mark Unread", "Categorize", "Follow Up", "Translate", "Read Aloud", "Zoom", "Report Message", and "Insights". The email header shows it was received on "Wed 01/05/2019 10:40" from "Accessinfo <Accessinfo@havering.gov.uk>" with the subject "RE: AIR17369A - Request for Information - Response". A warning icon and text state: "Click here to download pictures. To help protect your privacy, Outlook prevented automatic download of some pictures in this message." The body of the email begins with "Dear [redacted]", followed by "Thank you for your email dated 14<sup>th</sup> March 2019. The Service have advised:". A bolded paragraph states: "Based on the Council's records, as provided by the Environment Agency, the site has been infilled with surplus material relating to the M25 construction and the date of last input was 01/08/1983. The Council holds no monitoring data for the site and is not aware of any site investigations having been undertaken." The email concludes with "Yours sincerely", a signature block for "Access to Information" (London Borough of Havering, Town Hall, Main Road, Romford, RM1 3BD), contact details (01708 432119, accessinfo@havering.gov.uk, www.havering.gov.uk, text relay 18001 01708 432119), the slogan "Cleaner, Safer, Prouder Together", and a link to sign up for email updates.

RE: AIR17369A - Request for Information - Response - Message (HTML)

File Message Help Tell me what you want to do

Delete Archive Reply Reply All Forward Move Assign Policy Mark Unread Categorize Follow Up Translate Read Aloud Zoom Report Message Insights

Wed 01/05/2019 10:40  
Accessinfo <Accessinfo@havering.gov.uk>  
RE: AIR17369A - Request for Information - Response

To [redacted]

Click here to download pictures. To help protect your privacy, Outlook prevented automatic download of some pictures in this message.

Dear [redacted]

Thank you for your email dated 14<sup>th</sup> March 2019. The Service have advised:

**Based on the Council's records, as provided by the Environment Agency, the site has been infilled with surplus material relating to the M25 construction and the date of last input was 01/08/1983. The Council holds no monitoring data for the site and is not aware of any site investigations having been undertaken.**

Yours sincerely

**Access to Information**  
London Borough of Havering  
Town Hall, Main Road, Romford, RM1 3BD  
t 01708 432119  
e [accessinfo@havering.gov.uk](mailto:accessinfo@havering.gov.uk)  
w [www.havering.gov.uk](http://www.havering.gov.uk)  
text relay 18001 01708 432119

Cleaner, Safer, Prouder Together

Sign up for [email updates](#) for local news and information

## 4. Response from Anglian Water on boreholes

FileMessageHelpTell me what you want to do

IgnoreDeleteArchive

ReplyReplyAllForward

MeetingIMMore

MoveOneNoteActions

MarkUnreadCategorizeFollowUp

TranslateFindRelatedSelect

ReadAloudZoom

DeleteRespondMoveTagsEditingSpeechZoom

Tue 22/10/2019 16:13

@anglianwater.co.uk>

FW: Groundwater abstraction locations

To

You replied to this message on 22/10/2019 16:25.

Click here to download pictures. To help protect your privacy, Outlook prevented automatic download of some pictures in this message.

Hello,

I hope this email finds you well. I am carrying out an impact assessment to groundwater receptors regarding proposed improvement works to Highways England M25 junction 28. I was hoping to find out if there are any active groundwater abstraction locations/ boreholes located within 1 km from the centre of junction 28 of the M25. Would you be able to provide me with any such details so any potential risks can be appropriately assessed?

Kind regards,

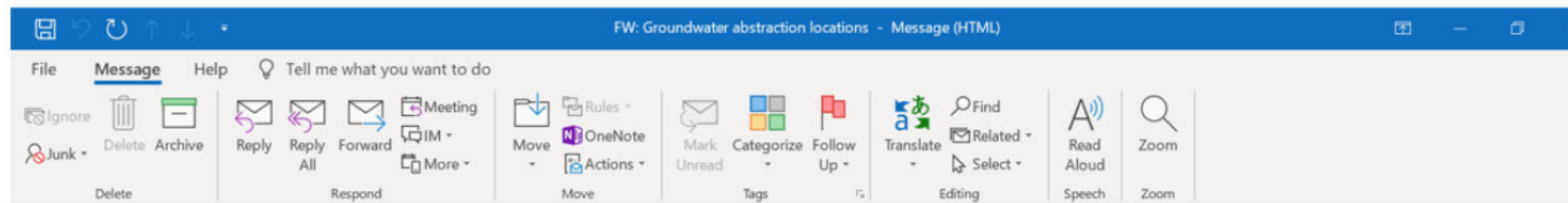
Environmental Consultant, Infrastructure  
UK & Europe  
Contaminated Land and Hydrogeology

Right-click or tap and hold here to download pictures. To help protect your privacy, Outlook prevented automatic download of this picture from the Internet.

The Octagon, Pynes Hill Court, Rydon Lane, Exeter EX2 5AZ

Right-click or tap and hold here to download pictures. To help protect your privacy, Outlook prevented automatic download of this picture from the Internet.

Main Banner Image



Tue 22/10/2019 16:13  
[Redacted]@anglianwater.co.uk>  
FW: Groundwater abstraction locations

To [Redacted]  
You replied to this message on 22/10/2019 16:25.  
Click here to download pictures. To help protect your privacy, Outlook prevented automatic download of some pictures in this message.

Good Afternoon [Redacted]

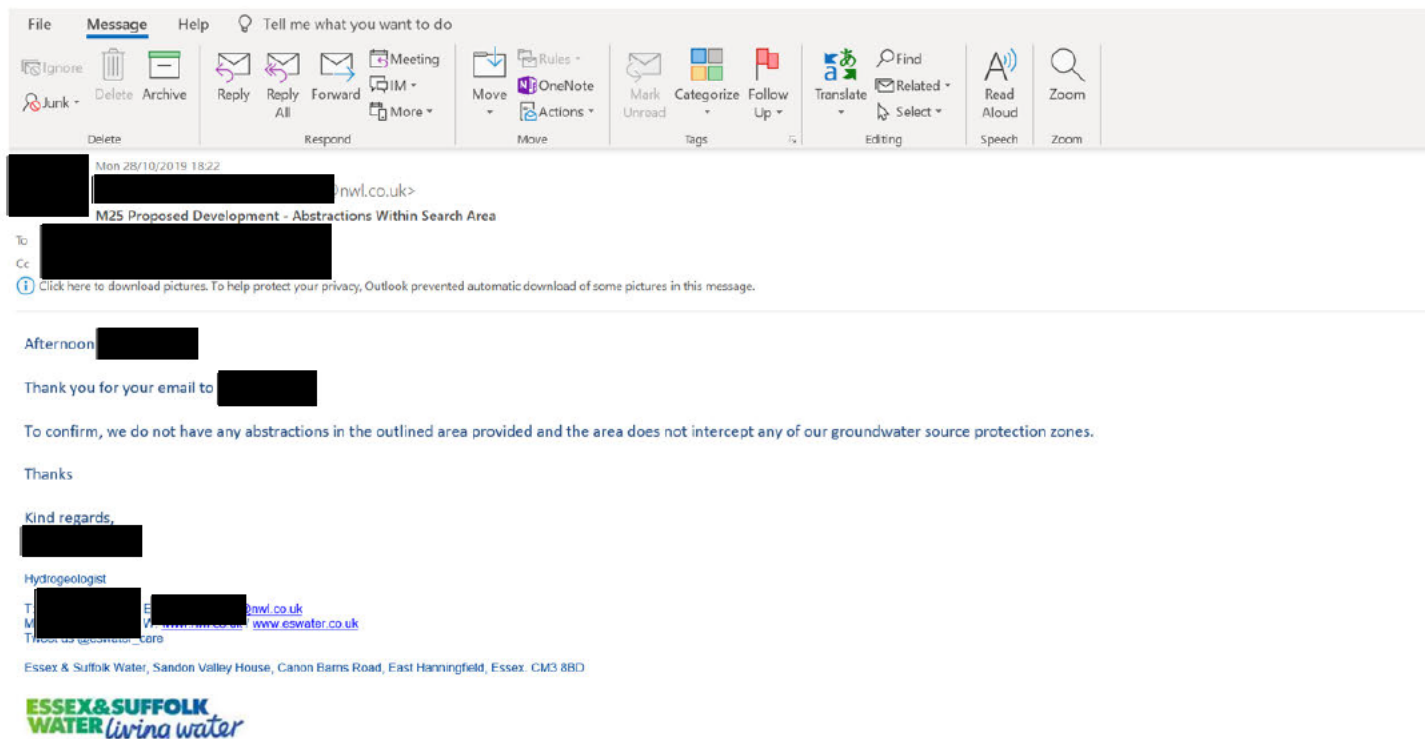
Thank you for your e-mail; the area you refer to doesn't fall within Anglian Waters region however I've been advised that the new EA Source Protection Zone map for the area suggests that the location is in the outer reaches of Zone 3 of a source at Stifford near South Ockenden to the south which I believe is owned by Essex & Suffolk Water Company who may be able to answer your queries.

Kind Regards

[Redacted]  
Development Services - Drainage Engineer

Anglian Water Services  
Enterprise House, Witham Business Park, Lincoln LN5 7JE

## 5. Response from Essex and Suffolk Water



## 6. Response from Environment Agency

Mon 25/11/2019 16:31

NET Enquiries <HNLenquiries@environment-agency.gov.uk>

HNL 151904 JH -- RE: 191113/BC11 - information request - pollution incidents

To

 You replied to this message on 25/11/2019 16:56.



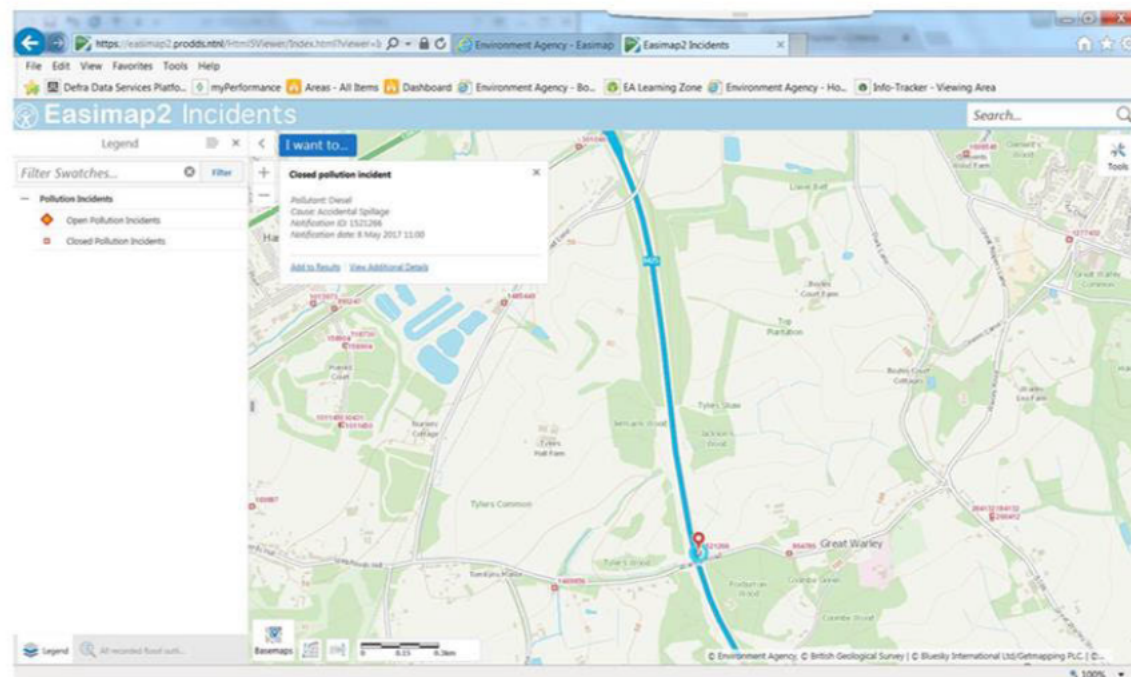
Dear

Enquiry regarding: 191112/JBa09 - FW: information request - pollution incidents

Thank you for your enquiry which was received on 12 November 2019.

We respond to requests under the Freedom of Information Act 2000 and Environmental Information Regulations 2004.

Please find attached a copy of the pollution incident within the site boundary provided. Please see the below screen shot for reference.



Mon 25/11/2019 16:31  
NE  
NET Enquiries <HNL.enquiries@environment-agency.gov.uk>  
HNL 151904 JH -- RE: 191113/BCT1 - information request - pollution incidents  
To [REDACTED]  
You replied to this message on 25/11/2019 16:56.



Our pollution incident records are also available on line as open data here: <https://data.gov.uk/dataset/0533b158-1da5-4738-b658-bd6998ee2814/pollution-incidents-summary>

Please refer to [Open Government Licence](#) which explains the permitted use of this information.

Please get in touch if you have any further queries. If you want us to review the information we have sent, please contact us again within two months from the date of this email.

Yours sincerely

[REDACTED]  
Customer and Engagement Officer  
Direct dial [REDACTED]  
Direct email [HNL.enquiries@environment-agency.gov.uk](mailto:HNL.enquiries@environment-agency.gov.uk)

Did you know that the Environment Agency publishes most of its data via [www.data.gov.uk](http://www.data.gov.uk)? Using this site, you can search for our data alongside other environmental data providers from local authorities or from DEFRA (the Department of the Environment, Fisheries and Rural Affairs).

Pronouns: he/him/his ([why is this here?](#))

**#BeatPlasticPollution**  
If you can't reuse it, refuse it



The Love Water campaign is raising awareness of how people, wildlife and plants depend on a healthy water environment.

Find out more [www.water.org.uk/love-water](http://www.water.org.uk/love-water)



**Is dry weather affecting your local river?**  
Please call our incident hotline 0800 807 060

**Water pollution incidents**  
Sign up to email alerts of  
incidents affecting your  
local watercourse  
[bit.ly/HNLwaterincidents](http://bit.ly/HNLwaterincidents)





## NATIONAL INCIDENT RECORDING SYSTEM

## EP - FULL INCIDENT REPORT

## CORE EVENT DETAILS:

Incident No:	01521266	Incident Status:	Closed
Reported To:		Date & Time Notified:	08/05/2017 11:00
Date & Time Observed:	08/05/2017 10:00	Feedback Requested:	No
Reporter Name & Address:	<div></div> Essex County Fire & Rescue Service ECFRS Headquarters Kelvedon Park Riverhall Whitam Essex CM8 3HB England	Reporter Contact Details:	Work Telephone: xxxxxxxxxxxxxxxx  
Type of Report:	Fire	Suspected Source:	Unknown
Event Details:	<p>HNL: Fire service notification. ATTENDANCE REQUESTED.</p> <p>Caller is reporting that there is on the M25 between J28-29. Ruptured fuel tank on HGV, 200l spilt onto roadway, significant amount in drainage system. No mention of entering specific watercourse.</p> <p>Highways Agency also on scene and they have requested EA attendance,</p> <p>Ref 54038.</p>		

## INCIDENT ASSESSMENT DETAILS:

Initial Assessment By:		Date and Time of Initial Assessment:	8/5/2017 11:55:00
Agency incident:	Yes	Event Substantiated:	Yes
Non-attendance Reason:	Deployment of FCRM resources not justified	Potential Environmental Impact:	3
Attendance Justification:		Arrival Date & Time to Site:	
Duplicate Report References:	01521276		

## INCIDENT CLASSIFICATION DETAILS:

Agency Resource Impact:	Level D	Environmental Impact Air:	4
Environmental Impact Land:	3	Environmental Impact Water:	4

## INCIDENT LOCATION DETAILS:

Confirmed Location:	Tylers Common	Incident NGR:	TQ 57370 90400
Multi-location?:		Incident room area:	
Catchment:	Ingrebourne R.	Local Authority:	HAVERING LONDON BORO
Operational Area:	Herts and North London	Public Facing Area:	Herts and North London
Water Bodies:			

**Protective Marking: PROTECT**

**NATIONAL INCIDENT RECORDING SYSTEM**

**EP - FULL INCIDENT REPORT**

## NATIONAL INCIDENT RECORDING SYSTEM

## EP - FULL INCIDENT REPORT

## POLLUTANT &amp; CAUSE DETAILS:

Pollutant Type:

Pollutant Sub-Type:

Oils and Fuel

Diesel

Pollutant  
Description:

Controlled Waste:

Yes

Special Waste:

Yes

Fish Kill:

Cause Type:

Containment and Control Failure

Cause:

Accidental Spillage

Cause Description:

RTA

## REGULATORY REGIME DETAILS:

Source Type:

Transport

Source Sub-Type:

Road

Source Description:

m25 j28-29

Regulatory Regime  
Type:Authorisation  
Numbers:

RAS/NAIR Response:

No

## SOURCE DETAILS:

Source Name &  
Address:

## INCIDENT CLOSURE DETAILS:

Incident Completion  
Date:

15/06/2017

Completion Authorised  
By:

George Plucknett

Incident Closed Date:

15/06/2017

Closure Authorised  
By:

George Plucknett

Action Taken:

08/05/2017 11:06: Logged By [REDACTED]  
08/05/2017 11:06: Passed To ICS ICS  
08/05/2017 11:29: Passed To [REDACTED]  
08/05/2017 11:50: Passed To [REDACTED]  
08/05/2017 11:55: Initial Assessment [REDACTED]  
08/05/2017 13:38: Set as Incident [REDACTED]  
15/06/2017 11:49: Set as Incident [REDACTED]  
15/06/2017 11:51: Completed Enforcement [REDACTED]

INCIDENT INVESTIGATION DETAILS:

contacted control room. provided update: ISU dealing with spill and have managed to remove most of the fuel. no further need for EA attendance. - GP 8/5/17

**Protective Marking: PROTECT**

**NATIONAL INCIDENT RECORDING SYSTEM**

**EP - FULL INCIDENT REPORT**



© Crown copyright (2020).

You may re-use this information (not including logos) free of charge in any format or medium, under the terms of the Open Government Licence. To view this licence:

visit [www.nationalarchives.gov.uk/doc/open-government-licence/](http://www.nationalarchives.gov.uk/doc/open-government-licence/)  
write to the Information Policy Team, **The National Archives, Kew, London TW9 4DU**,  
or email [psi@nationalarchives.gsi.gov.uk](mailto:psi@nationalarchives.gsi.gov.uk).

Printed on paper from well-managed forests and other controlled sources.

Registered office Bridge House, 1 Walnut Tree Close, Guildford GU1 4LZ  
Highways England Company Limited registered in England and Wales number 09346363

